

Straight Line Diagram

(Including Drain Pipes)

Blair
7

January 2025

This document was produced by the Pennsylvania Department of Transportation (PENNDOT) as an internal management tool for State maintained highways and is not to be used for other purposes. The printed information was compiled from the Department's computerized Roadway Management System (RMS) and is subject to change without notice. Use of any or all of the printed information for purposes other than those intended by the Department may not satisfy other accuracy and completeness requirements and the Department does not warrant that such printed information is accurate or complete.

ROADWAY MANAGEMENT SYSTEM INDEX FOR SR'S LOCATED IN THE COUNTY OF BLAIR

SR	BGN	PAGE	END	PAGE	SR	BGN	PAGE	END	PAGE	SR	BGN	PAGE	END	PAGE
00222		1		24	2018		294		295	4104		469		469
00366		25		50	2020		296		300	8001		470		471
00999		51		91	2022		301		305	8003		472		474
01644		92		107	2024		306		307	8004		475		479
02220	108			111	2026		308		308	8005		480		481
03550	112			114	3001		309		311	8006		482		482
04222	115			115	3002		312		317	8007		483		484
04553	116			125	3003		318		325	8009		485		485
05550	126			126	3004		326		328	8011		486		486
07664	127			142	3005		329		331	8015		487		488
08665	143			149	3006		332		333	8017		489		490
08666	150			162	3007		334		334	8019		491		493
08667	163			163	3008		335		338	8021		494		495
10001	164			182	3009		339		341	8023		496		497
10002	183			186	3010		342		346	8025		498		500
10003	187			189	3012		347		353	8027		501		502
10004	190			190	3013		354		363	9101		503		503
10005	191			191	4001		364		365					
10006	192			192	4002		366		370					
10007	193			193	4003		371		375					
10008	194			198	4004		376		378					
10009	199			204	4005		379		382					
10110	205			205	4006		383		383					
10111	206			210	4007		384		384					
10112	211			212	4008		385		390					
10113	213			223	4009		391		393					
10114	224			224	4010		394		398					
10115	225			230	4012		399		400					
10116	231			232	4013		401		406					
10117	233			234	4014		407		407					
10118	235			235	4015		408		412					
10119	236			236	4016		413		413					
10211	237			242	4017		414		420					
20001	243			247	4018		421		422					
20002	248			249	4019		423		428					
20003	250			250	4020		429		431					
20004	251			252	4021		432		434					
20005	253			255	4022		435		435					
20006	256			258	4023		436		442					
20007	259			263	4024		443		443					
20008	264			266	4025		444		446					
20009	267			267	4027		447		456					
20110	268			269	4029		457		458					
20111	270			274	4031		459		461					
20112	275			276	4033		462		463					
20113	277			280	4035		464		464					
20114	281			283	4039		465		465					
20115	284			286	4041		466		466					
20116	287			288	4043		467		467					
20117	289			293	4102		468		468					



December 30, 2024

Pennsylvania State Roads - Straight Line Diagrams

Contained within this document are the 2025 Pennsylvania Straight Line Diagrams (SLDs) for State Routes by county within a particular PennDOT district. At the end of each year, PennDOT takes a snapshot of its current SLD database and creates PDF files from the SLD snapshot. The SLDs are a graphical representation of State Routes (SRs) that PennDOT maintains. The information shown on the SLD is generated from data found in PennDOT's Roadway Management System (RMS) database. The data from RMS is constantly being updated to match actual roadway inventory data found on Pennsylvania's state highways. PennDOT's SR system is explained briefly in this document along with symbol definitions for each type of roadway feature or attribute found on the SLD. This PDF version of the SLD contains an individual county list of all state roads found in that county. The SRs found on the list are linked to the actual pages that show the individual SLDs. To find an SLD for a particular road that you want, simply point to that road on the SR index list and click on it to jump to the beginning page of that SLD.

If you have any questions or comments concerning information found in this document, please contact Ty Reed, Chief, Roadway Inventory and Testing Unit, Asset Management Division, Bureau of Operations, by calling (717) 787-7294.

Additional information on state owned highways is available from your local PENNDOT Engineering District Office, RMS Unit, RMS Coordinator.

Straight Line Diagram Disclaimer: This document is for informational purposes only and may be viewed by anyone. No part of the information contained in this document may be altered or redistributed without prior written consent of PENNDOT. Straight Line Diagram information is provided "as is" without warranty of any kind, either expressed or implied. This information could include technical inaccuracies or errors of omission. Changes may be made periodically to the information herein.

Copyright © 2024 by the Commonwealth of Pennsylvania. All rights reserved.



Asset Management Division

Mission Statement

To protect and preserve Pennsylvania's infrastructure by providing meaningful, timely, and accurate pavement and roadway management, design, standards, strategies, inventory and condition, as well as fair, consistent and efficient application of Commonwealth laws and regulations.

CUSTOMER SERVICE RATING FORM

Straight Line Diagram (SLD) – Customer Service Rating

As means to improve customer service, we would like you to rate the product/ service you have received, by circling a "grade" from "A" (excellent) to "E" (fail).

A **B** **C** **D** **E**

If your rating is not an "A," please let us know what we could do better.

Name and Organization (optional)

Thank You.

(Fold along line, and tape or staple together before mailing)

(Cut along dashed line)

Bureau of Operations
Asset Management Division – PennDOT Annex
907 Elmerton Avenue
Harrisburg, PA 17110
ATTN: Ty Reed

PENNSYLVANIA DEPARTMENT OF TRANSPORTATION

Bureau of Operations, Asset Management Division

Location Referencing System (LRS) – Definitions, Uses & Testing

The Department's LRS, implemented in 1987, is the mechanism to designate the State highway network, to define roadway lengths, locations, and route connectivity, and to serve as the basis for the collection, storage, and integration of roadway information.

An LRS key is a unique series of numbers that identifies the location of each point or feature along a State route. The fourteen digit number is an integral part of the Roadway Management System (RMS) where roadway data is stored. 07/4016/0100/0857 is an example of an LRS key, which identifies County (CO) = 07, State Route (SR) = 4016, Segment (SEG) = 0100, and Offset = 0857.

County (CO)

Each of Pennsylvania's sixty-seven counties is identified by a number.

Name	#	Name	#	Name	#	Name	#
Adams	1	Clinton	18	Lackawanna	35	Potter	52
Allegheny	2	Columbia	19	Lancaster	36	Schuylkill	53
Armstrong	3	Crawford	20	Lawrence	37	Snyder	54
Beaver	4	Cumberland	21	Lebanon	38	Somerset	55
Bedford	5	Dauphin	22	Lehigh	39	Sullivan	56
Berks	6	Delaware	23	Luzerne	40	Susquehanna	57
Blair	7	Elk	24	Lycoming	41	Tioga	58
Bradford	8	Erie	25	McKean	42	Union	59
Bucks	9	Fayette	26	Mercer	43	Venango	60
Butler	10	Forest	27	Mifflin	44	Warren	61
Cambria	11	Franklin	28	Monroe	45	Washington	62
Cameron	12	Fulton	29	Montgomery	46	Wayne	63
Carbon	13	Greene	30	Montour	47	Westmoreland	64
Centre	14	Huntingdon	31	Northampton	48	Wyoming	65
Chester	15	Indiana	32	Northumberland	49	York	66
Clarion	16	Jefferson	33	Perry	50	Philadelphia	67
Clearfield	17	Juniata	34	Pike	51		

State Route (SR)

State Routes (SR's) are identified by four-digit numbers. SR numbers are assigned as follows:

- | | |
|--|-----------|
| 1. Traffic Routes: Routes designated as Interstates, US or PA Routes | 0001-0999 |
| 2. Quadrant Routes (Non-Traffic Routes) | 1001-4999 |
| 3. Relocated Traffic Routes | 6000-6999 |
| 4. Turned Back, Abandoned, or Null Routes | 7000-7999 |
| 5. Interchanges | 8001-8999 |
| 6. WYE's | 9101-9199 |
| 7. Rest Areas | 9201-9299 |
| 8. Truck Escape Ramps | 9301-9399 |
| 9. Others | 9401-9499 |
| 10. Park and Rides | 9501-9599 |

Even/Odd Convention: Even numbers are typically given to SR's in the East/West direction, and odd numbers to SR's that run North/South. This convention applies to Interstate Routes (except those that are Beltways or Spurs), and Quadrant Routes. This convention may or may not apply to PA or US Traffic Routes.

Hierarchy: If two or more traffic routes occupy the same section of roadway, the SR number is based on the "higher" type route, according to the following hierarchy. If the traffic routes are the same hierarchy class, then the SR number is assigned the lower numbered traffic route (Figure 1).

1. Interstates
2. U.S. Routes
3. PA Routes
4. Quadrant Routes

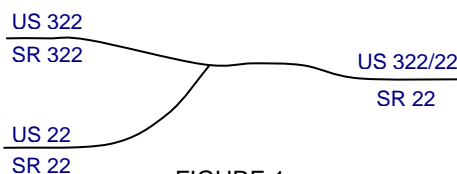


FIGURE 1

Other Numbering Conventions:

1. The first digit of a quadrant route is based on which quadrant of the county the route is located, as shown in the following diagram (Figure 2).
2. The last three digits of a Relocated Traffic Route are the same as the Traffic Route that was relocated.
3. Interchanges are numbered sequentially. Odd numbers are given to interchanges along SR's in the North/South direction; even numbers are given to interchanges along SR's in the East/West direction (Figure 3).
4. WYE's are given odd numbers if the connecting SR is odd numbered, and even numbers if the connecting SR is even numbered.
5. Rest Areas or Truck Escape Ramps are given odd numbers if they connect to the Southbound or Westbound side of an SR, and even numbers if they connect to the Northbound or Eastbound side.

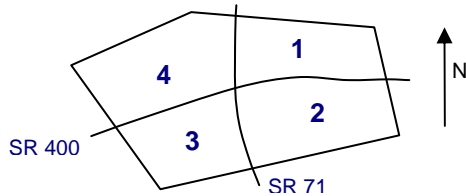


FIGURE 2

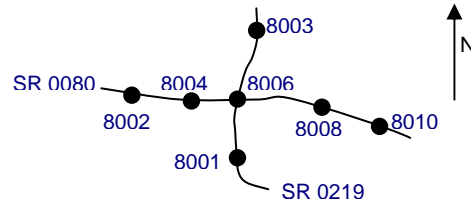


FIGURE 3

Segment (SEG)

State routes are divided into segments, which are approximately one-half mile long, and are identified by a four-digit number. Segment begin and end points are placed at physical features where possible. Segment numbers increase in the North or East direction, and typically by 10's (Figure 4). Segments are even numbered on undivided roadways, and in the Northbound or Eastbound direction of divided roadways. Segments are odd numbered in the Southbound or Westbound direction of divided roadways (Figure 5). Interstate segments are associated with the mile posts (Figure 6).

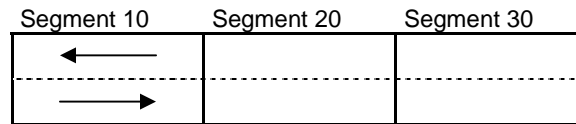
Undivided Roadways

FIGURE 4

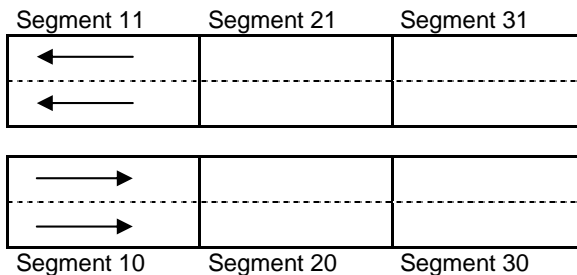
Divided Roadways

FIGURE 5

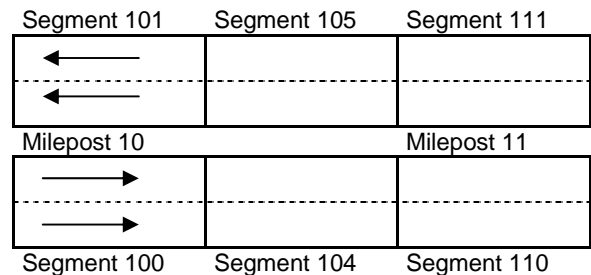
Interstate Roadways

FIGURE 6

Turned Back, Abandoned, and Null Segments are given numbers in the range of 7000-7999. For two coinciding State routes, the route with "lower" hierarchy is "nulled."

Segment numbering restarts on Traffic Routes at County boundaries, except Interstates (Figure 7).

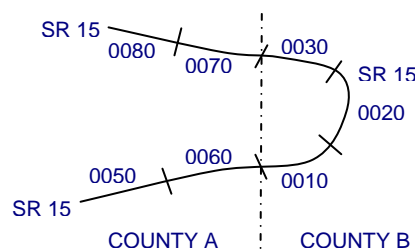


FIGURE 7

Offset

The offset, a subdivision of the segment, is the distance (in feet) from the beginning of the segment, expressed as a four-digit number. Offsets are measured in the increasing segment direction.

Segment Markers

Segment markers, which allow for easy identification of the LRS location on the State highway system, indicate the State route and segment number at the point that each segment is entered. If the beginning of a segment occurs at a physical feature, then the point of reference is at the physical feature and not the sign. At intersections, signs are used to identify beginning or ending State routes or segments.



Users of the LRS

Locations of all intersections, structures, and other points of interest are field verified and inventoried in the RMS. This information can be displayed on Straight Line Diagrams (SLD's) which can be viewed in the RMS, or hardcopy form. SLD books are refreshed and printed annually for distribution to the Department's District and County offices, as well as too many external entities.

A list of those within the Department that use the LRS to identify locations in the RMS and in the field includes personnel from the following organizations: Pavement Testing, County Maintenance, Traffic, Design, Surveys, Construction, Bridge, Permits, Crash Review, Planning and Programming, Posted & Bonded Roads, Tort Liability, and Emergency Management.

Users outside the Department include: County & Municipal governments, County 911, Planning Commissions, Federal Highway Administration, State & Local Police, Local Emergency Management, Delivery Services (UPS, Fed Ex, etc.), Fire Departments, Utility Companies, Contractors, and Consultants.

Without segment markers located in the field, all of these users would have to rely solely on the SLD, which would be extremely cumbersome at best and impossible for some.

Verification, QA & QC

In order to assure that LRS information is indicated properly in the RMS, on SLD's, and in the field, LRS Quality Assurance (QA) and Quality Commitment (QC) programs are performed each year. The Bureau of Operations, Asset Management Division, Roadway Inventory & Testing Unit (RITU) performs all Statewide QC testing. Field verification and QA is also performed by RITS, except in Engineering Districts 2-0, 11-0, and 12-0, where it is done "in-house." Each Engineering District is responsible for its own LRS completeness and maintenance with respect to the RMS.









































Twenty percent of each county is field tested annually as part of the QA program, and five percent of each county is tested for the annual QC program. The goal of the QC program is to maintain at least 90% accuracy between the RMS and the actual field locations of highway features. Annual QC ratings are developed and reported to the Engineering Districts.

Field testing is performed by two-person teams (a permanent employee that operates the test, and a temporary employee that drives the device) with the use of vans equipped with an on-board computer and a Data Measurement Subsystem. Testing is typically performed during the months of April through November.

Vehicle location and roadway features are displayed on the van's computer screen in SLD format, and the software accepts operator inputs verifying or modifying roadway feature locations, as well as comments. Though the system can function at greater speed, test speeds are typically less than 25 mph to ensure accuracy.

There are five categories of information that is verified and/or modified:

1. State Route Length
2. Segment Length
3. Roadway Geometry (lane count, pavement & shoulder types & widths)
4. Intersecting Feature Location (intersections & bridges)
5. Segment Marker Location

 SEGMENT MARKER	 AHEAD LEFT INTER STATE OWNED	 RAILROAD CROSSING	 INTERSTATE MILEPOST
 TURNBACK	 AHEAD LEFT INTER NON-STATE	 RAILROAD OVER-PASS	 MFC BEGIN
 NULL	 AHEAD RIGHT INTE STATE OWNED	 OVER-PASS	 MUNICIPAL BOUNDARY
 UNDIVIDED HIGHWAY	 AHEAD RIGHT INTE NON-STATE	 BRIDGE END	 VILLAGE BEGIN
 PHYSICALLY DIVIDED	 BACK LEFT INTER STATE OWNED	 BRIDGE BEGIN	AH - LENGTH FORWARD TO NEXT SEGMENT BEGIN BK - LENGTH BACK WARD TO PREVIOUS SEGMENT BEGIN
 PAINT DIVIDED	 BACK LEFT INTER NON-STATE	 TUNNEL	
 INTERSECTION AHEAD	 BACK RIGHT INTER STATE OWNED	 SIGN STRUCTURE	MFC - MAINTENANCE FUNCTIONAL CLASS A = INTERSTATE B = EXPRESSWAY AND/OR PRINCIPLE ARTERIAL C = MINOR ARTERIAL D = COLLECTOR E = LOCAL ACCESS F = INTERCHANGE RAMP
 INTERSECTION BACK	 BACK RIGHT INTER NON-STATE	 P3 BRIDGE	
 REFERENCE AHEAD/BACK	 T-LEFT INTERSEC STATE OWNED	 RETAINING WALL	
 DIVIDED CONNECTOR	 T-LEFT INTERSEC NON-STATE	 BRIDGE/CULVERT UNDER FILL	NULL AND TURNBACK SEGMENTS ARE DISPLAYED IN THE DEPARTMENT'S ROADWAY MANAGEMENT SYSTEM (RMS) AS 100 FEET IN LENGTH. ACTUAL SEGMENT AND SECTION LENGTHS MAY VARY SIGNIFICANTLY
 CROSS INTERSEC STATE OWNED	 T-RIGHT INTERSEC STATE OWNED	 PIPE (STAMPP)	
 CROSS INTERSEC NON-STATE	 T-RIGHT INTERSEC NON-STATE	 ROTARY INTERSEC	

STRAIGHT LINE DIAGRAM (SLD) ANNUAL REFRESH ATTRIBUTE KEY

PAGE 2 OF 2

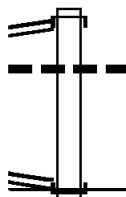
[illegible]

EXTRACT DATE: 12/28/2024 ROADWAY MANAGEMENT SYSTEM PAGE NUMBER: 503
PRINT DATE: 12/30/2024 SLD COUNTY/SR - ANNUAL PRINT COUNTY: BLAIR

DIR: N TOTAL LEN: .058 MI. DIST: 09-2 SR: 9101
LEFT MUN: FREEDOM T RIGHT MUN: FREEDOM T

CATFISH RIDGE RD 000306 FT
(SR0036 SEG 0166/0186) 0010/0306

0 0 00000 0 00 0000+00 000000 FT
WOODBURY PK
(SR0036 SEG 0162/0065) 0010/0000



000306 FT
INTER-AHD CATFISH RIDGE RD
0010/0306 (SR0036 SEG 0166/0186)
015 " DIA CIRC CONCR
0010/0285 LEN=0030 INSTALLED 1980
NC RAMP RD
INTER-BK WOODBURY PK
000000 FT (SR0036 SEG 0162/0065)
MFC BEGIN = F
0010/0000 LENGTH(AH 0306 BK 0000)

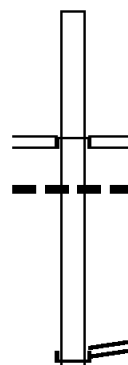
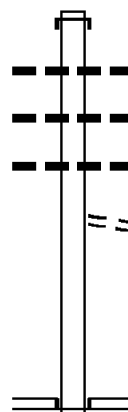
EXTRACT DATE: 12/28/2024 ROADWAY MANAGEMENT SYSTEM PAGE NUMBER: 502
PRINT DATE: 12/30/2024 SLD COUNTY/SR - ANNUAL PRINT COUNTY: BLAIR

DIR: N TOTAL LEN: 1.104 MI. DIST: 09-2 SR: 8027
LEFT MUN: GREENFIELD T RIGHT MUN: GREENFIELD T

005831 FT

004855 FT

004519 FT



005831 FT
INTER-AHD
0750/0976 BUD SHUSTER HW
(SR0099 SEG 0150/0372)
024 "DIA CIRC CONCR
0750/0920 LEN=0150 INSTALLED 2001
014 "DIA CIR PLASTIC
0750/0500 LEN=0053 INSTALLED 2008
024 "DIA CIR PLASTIC
0750/0060 LEN=0117 INSTALLED UNKN
FROM 2024/0011 SH
0750/0046 (CONN)
004855 FT 0 0 00000 0 00 0000+00
NC RAMP D RD
SPROUL MT RD
(SR2024 SEG 0011/1404)
(SR2024 SEG 0010/1427)
INTER-BK RAMP B RD
(SR8027 SEG 0010/1262)
S 0750/0000 LENGTH(AH 0976 BK 0336)

INTER-AHD DUNNINGS HW
(SR3013 SEG 0020/0000)
SPROUL MT RD
(SR2024 SEG 0011/0000)
(SR2024 SEG 0010/0000)
DUNNINGS HW
0510/0336 (SR3013 SEG 0020/0000)
999"H 00"W UNK PLASTIC
0510/0250 LEN=0200 INSTALLED 2001
004519 FT 0 0 00000 0 00 0000+00
RAMP C RD
(SR8027 SEG 0500/1015)
NC LEG C RD
INTER-BK RAMP C RD
(SR8027 SEG 0500/1015)
S 0510/0000 LENGTH(AH 0336 BK 1507)

INTER-AHD DUNNINGS HW
0500/1507 (SR3013 SEG 0020/0451)

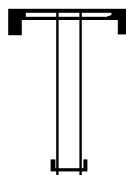
LEG C RD
(SR8027 SEG 0510/0000) 0500/1015

SIGN: 4 CHORD TRUSS

DIR: N TOTAL LEN: 1.104 MI.
LEFT MUN: GREENFIELD T

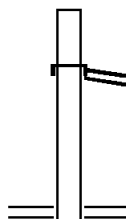
DIST: 09-2 SR: 8027
RIGHT MUN: GREENFIELD T

003012 FT



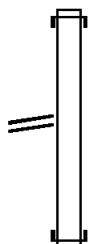
0500/0815 BMSID 07/8027/0500/0815
003012 FT 0 0 00000 0 00 0000+00
NC RAMP C RD
INTER-BK BUD SHUSTER HW
(SR0099 SEG 0151/0762)
5 0500/0000 LENGTH(AH 1507 BK 0288)

002724 FT



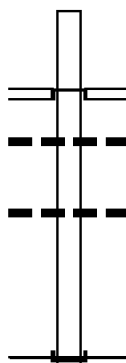
INTER-AHD RAMP A RD
(SR8027 SEG 0250/0460)
RAMP A RD
0260/0288 (SR8027 SEG 0250/0460)
002724 FT 0 0 00000 0 00 0000+00
NC LEG A RD
SPROUL MT RD
(SR2024 SEG 0011/0742)
(SR2024 SEG 0010/0770)
5 0260/0000 LENGTH(AH 0288 BK 1462)

LEG A RD
(SR8027 SEG 0260/0288) 0250/0460
001262 FT



INTER-AHD BUD SHUSTER HW
0250/1462 (SR0099 SEG 0145/0739)
001262 FT 0 0 00000 0 00 0000+00
NC RAMP A RD
INTER-BK SPROUL MT RD
(SR2024 SEG 0010/0466)
5 0250/0000 LENGTH(AH 1462 BK 1262)

000000 FT

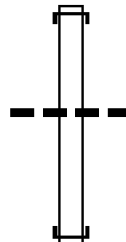


INTER-AHD RAMP D RD
(SR8027 SEG 0750/0000)
SPROUL MT RD
(SR2024 SEG 0011/1404)
(SR2024 SEG 0010/1427)
0010/1262 020 "DIA CIRC PLASTIC
0010/0795 LEN=0057 INSTALLED 2008
0010/0135 030 "DIA CIRC CONCR
000000 FT 0 0 00000 0 00 0000+00
NC RAMP B RD
INTER-BK BUD SHUSTER HW
(SR0099 SEG 0144/0762)
MFC BEGIN = F
5 0010/0000 LENGTH(AH 1262 BK 0000)

EXTRACT DATE: 12/28/2024 ROADWAY MANAGEMENT SYSTEM PAGE NUMBER: 500
 PRINT DATE: 12/30/2024 SLD COUNTY/SR - ANNUAL PRINT COUNTY: BLAIR
 DIR: N TOTAL LEN: 1.966 MI. DIST: 09-2 SR: 8025
 LEFT MUN: FREEDOM T RIGHT MUN: FREEDOM T

010382 FT

009212 FT



010382 FT
 INTER-AHD BUD SHUSTER HW
 0760/1170 (SR0099 SEG 0224/2251)

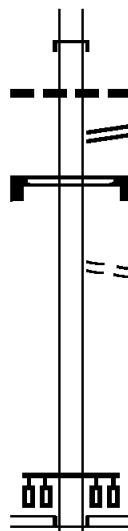
018 "DIA CIRC CONCR
 0760/0045 LEN=0050 INSTALLED 2002
 009212 FT 0 0 00000 0 00 0000+00
 NC RAMP D RD
 INTER-BK RAMP B RD
 (SR8025 SEG 0750/0990)
 5 0760/0000 LENGTH(AH 1170 BK 1564)

EXTRACT DATE: 12/28/2024 ROADWAY MANAGEMENT SYSTEM PAGE NUMBER: 499
PRINT DATE: 12/30/2024 SLD COUNTY/SR - ANNUAL PRINT COUNTY: BLAIR

DIR: N TOTAL LEN: 1.966 MI.
LEFT MUN: FREEDOM T

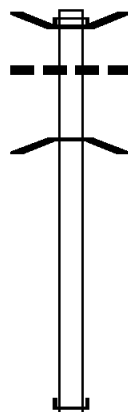
DIST: 09-2 SR: 8025
RIGHT MUN: FREEDOM T

007648 FT



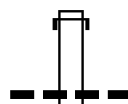
INTER-AHD RAMP B RD
0750/1564 (SR8025 SEG 0500/0000)
018 "DIA CIRC CONCR
0750/1540 LEN=9999 INSTALLED 2002
RAMP D RD
0750/0990 (SR8025 SEG 0760/0000)
SIGN: 4 CHORD TRUSS
0750/0820 BMSID 07/8025/0020/0700
FROM 3013/0163 SH
0750/0200 (CONN)
007648 FT 0 0 00000 0 00 0000+00
NC RAMP AB RD
DUNNINGS HW
(SR0164 SEG 0230/0000)
DUNNINGS HW
(SR3013 SEG 0163/0000)
(SR3013 SEG 0162/0000)

INTER-BK WOODBURY PK
(SR0164 SEG 0231/0000)
5 0750/0000 LENGTH(AH 1564 BK 2675)



BMS EN 07/8025/0500/0000
INTER-AHD RAMP A RD
0510/2675 (SR8025 SEG 0020/0000)
018 "DIA CIRC CONCR
0510/2389 LEN=0030 INSTALLED 2002
0 0 00000 0 00 0000+00
SR 0099 NBL
0510/2384 BMSBG 07/8025/0500/0000

004973 FT



004973 FT 0 0 00000 0 00 0000+00
NC RAMP A RD
INTER-BK BUD SHUSTER HW
(SR0099 SEG 0231/0898)
5 0510/0000 LENGTH(AH 2675 BK 2175)

INTER-AHD BUD SHUSTER HW
0500/2175 (SR0099 SEG 0225/2178)
018 "DIA CIRC CONCR
0500/1550 LEN=9999 INSTALLED 2002

EXTRACT DATE: 12/28/2024 ROADWAY MANAGEMENT SYSTEM PAGE NUMBER: 498
PRINT DATE: 12/30/2024 SLD COUNTY/SR - ANNUAL PRINT COUNTY: BLAIR

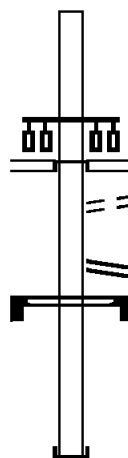
DIR: N TOTAL LEN: 1.966 MI. DIST: 09-2 SR: 8025
LEFT MUN: FREEDOM T RIGHT MUN: FREEDOM T

002798 FT



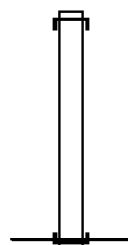
0500/1342 018 "DIA CIRC CONCR
LEN=0030 INSTALLED 2002
0500/1110 036 "DIA CIRC CONCR
LEN=0030 INSTALLED 2002
0500/0335 018 "DIA CIRC CONCR
LEN=0030 INSTALLED 2002
0500/0291 BMS EN 07/8025/0500/0000
002798 FT 0 0 0000 0 00 0000+00
NC RAMP B RD
INTER-BK RAMP B RD
(SR8025 SEG 0750/1564)
SR 0099 NBL
BMSBG 07/8025/0500/0000
5 0500/0000 LENGTH(AH 2175 BK 1535)

001263 FT



INTER-AHD WOODBURY PK
(SR0164 SEG 0230/0000)
DUNNINGS HW
(SR3013 SEG 0163/0000)
(SR3013 SEG 0162/0000)
DUNNINGS HW
(SR0164 SEG 0230/0000)
0020/1535 TO 0164/0229 SH
0020/1347 (CONN)
RAMP C RD
0020/0795 (SR8025 SEG 0010/1263)
SIGN: 4 CHORD TRUSS
0020/0700 BMSID 07/8025/0020/0700
001263 FT 0 0 0000 0 00 0000+00
NC RAMP AB RD
INTER-BK RAMP A RD
(SR8025 SEG 0510/2675)
5 0020/0000 LENGTH(AH 1535 BK 1263)

000000 FT

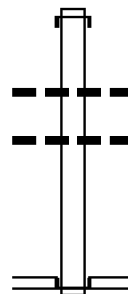


INTER-AHD RAMP A RD
0010/1263 (SR8025 SEG 0020/0795)
000000 FT 0 0 0000 0 00 0000+00
NC RAMP C RD
INTER-BK BUD SHUSTER HW
(SR0099 SEG 0224/0243)
MFC BEGIN = F
5 0010/0000 LENGTH(AH 1263 BK 0000)

EXTRACT DATE: 12/28/2024 ROADWAY MANAGEMENT SYSTEM PAGE NUMBER: 497
 PRINT DATE: 12/30/2024 SLD COUNTY/SR - ANNUAL PRINT COUNTY: BLAIR
 DIR: N TOTAL LEN: 1.159 MI. DIST: 09-2 SR: 8023
 LEFT MUN: ANTIS T RIGHT MUN: ANTIS T

006122 FT

004826 FT



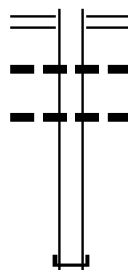
006122 FT
 INTER-AHD BUD SHUSTER HW
 0750/1296 (SR0099 SEG 0410/2407)
 0750/0596 036 " DIA CIRC CONCR
 LEN=0040 INSTALLED 2001
 0750/0050 018 " DIA CIRC CONCR
 LEN=9999 INSTALLED 2001
 004826 FT 0 0 00000 0 00 0000+00
 SKELP MOUNTAIN RD
 (SR1008 SEG 0005/0273)
 INTER-BK RAMP RD
 (SR8023 SEG 0010/1541)
 5 0750/0000 LENGTH(AH 1296 BK 1435)

INTER-AHD RAMP RD
 (SR8023 SEG 0250/0000)
 SKELP MOUNTAIN RD
 (SR0865 SEG 0003/0376)

EXTRACT DATE: 12/28/2024 ROADWAY MANAGEMENT SYSTEM PAGE NUMBER: 496
PRINT DATE: 12/30/2024 SLD COUNTY/SR - ANNUAL PRINT COUNTY: BLAIR

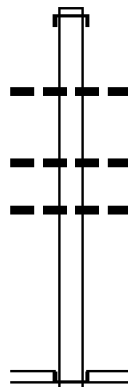
DIR: N TOTAL LEN: 1.159 MI. DIST: 09-2 SR: 8023
LEFT MUN: ANTIS T RIGHT MUN: ANTIS T

003391 FT



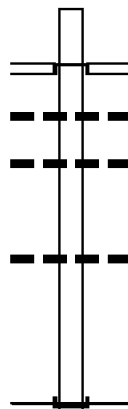
0500/1435 (SR0865 SEG 0002/0376)
018 "DIA CIRC CONCR
0500/1375 LEN=0050 INSTALLED 2001
036 "DIA CIRC CONCR
0500/0930 LEN=0060 INSTALLED 2001
003391 FT 0 0 00000 0 00 0000+00
INTER-BK BUD SHUSTER HW
(SR0099 SEG 0411/2483)
5 0500/0000 LENGTH(AH 1435 BK 1850)

001541 FT



INTER-AHD BUD SHUSTER HW
0250/1850 (SR0099 SEG 0405/1941)
018 "DIA CIRC CONCR
0250/1100 LEN=0075 INSTALLED 2001
036 "DIA CIRC CONCR
0250/0360 LEN=0075 INSTALLED 2001
018 "DIA CIRC CONCR
0250/0070 LEN=0075 INSTALLED 2001
001541 FT 0 0 00000 0 00 0000+00
SKELP MOUNTAIN RD
(SR0865 SEG 0003/0376)
(SR0865 SEG 0002/0376)
INTER-BK RAMP RD
(SR8023 SEG 0500/1435)
5 0250/0000 LENGTH(AH 1850 BK 1541)

000000 FT

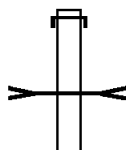


INTER-AHD RAMP RD
(SR8023 SEG 0750/0000)
SKELP MOUNTAIN RD
0010/1541 (SR1008 SEG 0004/0273)
018 "DIA CIRC CONCR
0010/1510 LEN=0100 INSTALLED 2001
048 "DIA CIRC CONCR
0010/1095 LEN=0040 INSTALLED 2001
024 "DIA CIRC CONCR
0010/0130 LEN=9999 INSTALLED 2002
000000 FT 0 0 00000 0 00 0000+00
NC RAMP RD
INTER-BK BUD SHUSTER HW
(SR0099 SEG 0404/2142)
MFC BEGIN = F
5 0010/0000 LENGTH(AH 1541 BK 0000)

EXTRACT DATE: 12/28/2024 ROADWAY MANAGEMENT SYSTEM PAGE NUMBER: 495
 PRINT DATE: 12/30/2024 SLD COUNTY/SR - ANNUAL PRINT COUNTY: BLAIR
 DIR: N TOTAL LEN: .829 MI. DIST: 09-2 SR: 8021
 LEFT MUN: ANTIS T RIGHT MUN: ANTIS T

004378 FT

003516 FT



004378 FT
 INTER-AHD (SR0099 SEG 0384/1048)
 0750/0862 SMALL RUN
 STRUCTURE LENGTH 12 FT
 0750/0568 BMSID 07/0099/0384/0684
 003516 FT 0 0 00000 0 00 0000+00
 SR 1018 SH

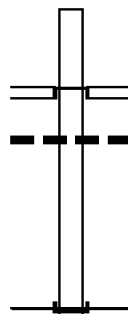
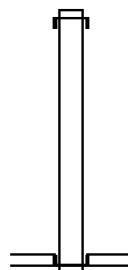
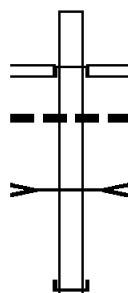
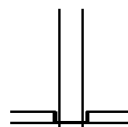
EXTRACT DATE: 12/28/2024 ROADWAY MANAGEMENT SYSTEM PAGE NUMBER: 494
PRINT DATE: 12/30/2024 SLD COUNTY/SR - ANNUAL PRINT COUNTY: BLAIR

DIR: N TOTAL LEN: .829 MI. DIST: 09-2 SR: 8021
LEFT MUN: ANTIS T RIGHT MUN: ANTIS T

002503 FT

001181 FT

000000 FT



INTER-BK RAMP RD
(SR1018 SEG 0010/0262)
(SR1018 SEG 0011/0260)
(SR8021 SEG 0010/1181)
LENGTH(AH 0862 BK 1013)

INTER-AHD RAMP RD
(SR8021 SEG 0250/0000)
SR 0764 SH
(SR0764 SEG 0241/2657)
060 " DIA CIRC CONCR
LEN=0100 INSTALLED 2002
SMALL RUN
STRUCTURE LENGTH 12 FT
BMSID 07/0099/0384/0684
0 0 00000 0 00 0000+00
INTER-BK BUD SHUSTER HW
(SR0099 SEG 0385/1191)
LENGTH(AH 1013 BK 1322)

INTER-AHD BUD SHUSTER HW
0250/1322 (SR0099 SEG 0381/1515)
001181 FT 0 0 00000 0 00 0000+00
SR 0764 SH
(SR0764 SEG 0241/2628)
(SR0764 SEG 0240/2643)
INTER-BK RAMP RD
(SR8021 SEG 0500/1013)
LENGTH(AH 1322 BK 1181)

INTER-AHD RAMP RD
(SR8021 SEG 0750/0000)
SR 1018 SH
(SR1018 SEG 0011/0260)
(SR1018 SEG 0010/0262)
036 " H 00 " W MULT CONCR
LEN=0225 INSTALLED 2002
000000 FT 0 0 00000 0 00 0000+00
NC RAMP RD
INTER-BK BUD SHUSTER HW
(SR0099 SEG 0380/1617)
MFC BEGIN = F
LENGTH(AH 1181 BK 0000)

EXTRACT DATE: 12/28/2024 ROADWAY MANAGEMENT SYSTEM PAGE NUMBER: 493
PRINT DATE: 12/30/2024 SLD COUNTY/SR - ANNUAL PRINT COUNTY: BLAIR
DIR: S TOTAL LEN: 1.360 MI. DIST: 09-2 SR: 8019
LEFT MUN: LOGAN T RIGHT MUN: LOGAN T

007181 FT

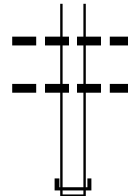


007181 FT
INTER-AHD SEVENTEENTH ST
0770/0329 (SR4010 SEG 0051/0631)
018 "DIA CIRC CONCR
0770/0325 LEN=0040 INSTALLED 2001

EXTRACT DATE: 12/28/2024 ROADWAY MANAGEMENT SYSTEM PAGE NUMBER: 492
PRINT DATE: 12/30/2024 SLD COUNTY/SR - ANNUAL PRINT COUNTY: BLAIR

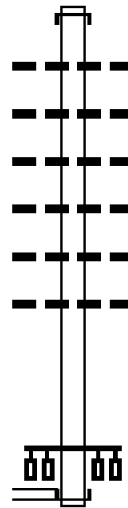
DIR: S TOTAL LEN: 1.360 MI. DIST: 09-2 SR: 8019
LEFT MUN: LOGAN T RIGHT MUN: LOGAN T

006852 FT



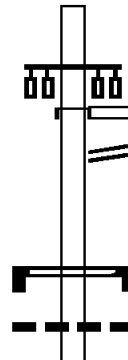
0770/0192 999 "DIA CIRC CONCR
LEN=0160 INSTALLED 2001
018 "DIA CIRC CONCR
0770/0101 LEN=0150 INSTALLED 2001
006852 FT 0 0 00000 0 00 0000+00
INTER-BK RAMP RD
(SR8019 SEG 0750/2093)
5 0770/0000 LENGTH(AH 0329 BK 2547)

004305 FT



INTER-AHD BUD SHUSTER HW
0760/2547 (SR0099 SEG 0330/1504)
024 "DIA CIRC CONCR
0760/1981 LEN=0200 INSTALLED 2001
018 "DIA CIRC CONCR
0760/1695 LEN=0050 INSTALLED 2001
036 "DIA CIRC CONCR
0760/1336 LEN=0040 INSTALLED 2001
018 "DIA CIRC CONCR
0760/0974 LEN=0030 INSTALLED 2001
024 "DIA CIRC CONCR
0760/0400 LEN=0038 INSTALLED 2001
024 "DIA CIRC CONCR
0760/0112 LEN=0100 INSTALLED 2001
004305 FT 0 0 00000 0 00 0000+00
SEVENTEENTH ST
(SR4010 SEG 0051/0956)
(SR4010 SEG 0050/0950)
INTER-BK OSGOOD DR
5 0760/0000 (SR1021 SEG 0050/1830)
LENGTH(AH 2547 BK 2310)


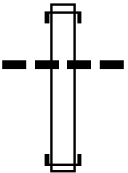
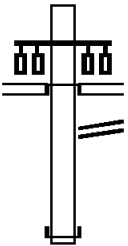

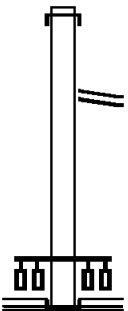
001995 FT



INTER-AHD OSGOOD DR
(SR1021 SEG 0051/1856)
SEVENTEENTH ST
(SR4010 SEG 0051/0956)
(SR4010 SEG 0050/0950)
0750/2310 RAMP RD
0750/2093 (SR8019 SEG 0770/0000)
SIGN: CANTILEVER
0750/0680 BMSID 07/8019/0750/0680
024 "DIA CIRC CONCR
0750/0582 LEN=0080 INSTALLED 2001
001995 FT 0 0 00000 0 00 0000+00

EXTRACT DATE: 12/28/2024 ROADWAY MANAGEMENT SYSTEM PAGE NUMBER: 491
PRINT DATE: 12/30/2024 SLD COUNTY/SR - ANNUAL PRINT COUNTY: BLAIR

DIR: S TOTAL LEN: 1.360 MI. DIST: 09-2 SR: 8019
LEFT MUN: LOGAN T RIGHT MUN: LOGAN T

		INTER-BK BUD SHUSTER HW (SR0099 SEG 0324/2574) 0750/0000 LENGTH(AH 2310 BK 0200)
001795 FT		INTER-AHD SEVENTEENTH ST (SR4010 SEG 0041/2415) 0510/0200 018" DIA CIRC CONCR 0510/0166 LEN=0040 INSTALLED 2001 001795 FT 0 0 00000 0 00 0000+00 INTER-BK RAMP RD (SR8019 SEG 0500/0466) 0510/0000 LENGTH(AH 0200 BK 0615)
001180 FT		INTER-AHD RAMP RD (SR8019 SEG 0250/0000) SEVENTEENTH ST (SR4010 SEG 0040/2578) 0500/0615 RAMP RD (SR8019 SEG 0510/0000) 0500/0466 0 0 00000 0 00 0000+00 001180 FT INTER-BK BUD SHUSTER HW (SR0099 SEG 0331/0282) 0500/0000 LENGTH(AH 0615 BK 0260)
000920 FT		INTER-AHD RAMP RD (SR8019 SEG 0250/0141) 0260/0260 0 0 00000 0 00 0000+00 000920 FT INTER-BK SEVENTEENTH ST (SR4010 SEG 0040/2374) 0260/0000 LENGTH(AH 0260 BK 0920)
000000 FT		INTER-AHD BUD SHUSTER HW (SR0099 SEG 0325/1400) 0250/0920 RAMP RD (SR8019 SEG 0260/0260) 0250/0141 0 0 00000 0 00 0000+00 000000 FT NC RAMP RD SEVENTEENTH ST (SR4010 SEG 0040/2578) INTER-BK RAMP RD (SR8019 SEG 0500/0615) MFC BEGIN = F 0250/0000 LENGTH(AH 0920 BK 0000)

EXTRACT DATE: 12/28/2024 ROADWAY MANAGEMENT SYSTEM PAGE NUMBER: 490
PRINT DATE: 12/30/2024 SLD COUNTY/SR - ANNUAL PRINT COUNTY: BLAIR

DIR: S TOTAL LEN: 1.180 MI. DIST: 09-2 SR: 8017
LEFT MUN: LOGAN T RIGHT MUN: LOGAN T

006230 FT

006230 FT
INTER-AHD BUD SHUSTER HW
0760/1688 (SR0099 SEG 0320/0347)
024 " DIA CIRC CONCR
0760/1440 LEN=9999 INSTALLED 2002

030 " DIA CIRC CONCR
0760/0835 LEN=0090 INSTALLED 2002

004542 FT

SIGN: 4 CHORD TRUSS
0760/0201 BMSID 07/8017/0750/1234
004542 FT 0 0 00000 0 00 0000+00
NC RAMP A RD
FRANKSTOWN RD
(SR1009 SEG 0071/0816)
(SR1009 SEG 0070/0823)

INTER-BK PARK AV
(SR1021 SEG 0020/2439)
0760/0000 LENGTH(AH 1688 BK 1430)

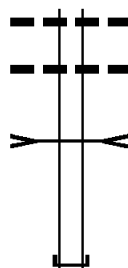
INTER-AHD PARK AV
(SR1021 SEG 0020/2439)
FRANKSTOWN RD
(SR1009 SEG 0071/0816)
(SR1009 SEG 0070/0823)

0750/1430 TO 1009/0070 SH
(CONN)
SIGN: 4 CHORD TRUSS
0750/1234 BMSID 07/8017/0750/1234
018 " DIA CIRC CONCR
0750/0980 LEN=0050 INSTALLED 2002
074 " DIA CIRC CONCR

EXTRACT DATE: 12/28/2024 ROADWAY MANAGEMENT SYSTEM PAGE NUMBER: 489
PRINT DATE: 12/30/2024 SLD COUNTY/SR - ANNUAL PRINT COUNTY: BLAIR

DIR: S TOTAL LEN: 1.180 MI. DIST: 09-2 SR: 8017
LEFT MUN: LOGAN T RIGHT MUN: LOGAN T

003112 FT



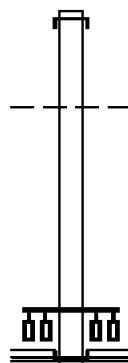
0750/0675 LEN=0085 INSTALLED 2002
030 "DIA CIRC METAL
0750/0637 LEN=0080 INSTALLED 2002
BRUSH RUN
STRUCTURE LENGTH 16 FT
0750/0180 BMSID 07/0099/0314/1967
003112 FT 0 0 00000 0 00 0000+00
NC RAMP B RD
INTER-BK BUD SHUSTER HW
(SR0099 SEG 0314/1688)
0750/0000 LENGTH(AH 1430 BK 1390)

001722 FT



INTER-AHD FAIRWAY DR
(CITY)
FRANKSTOWN RD
(SR1009 SEG 0071/2260)
(SR1009 SEG 0070/2300)
0260/1390 TO 1009/0071 SH
0260/1250 (CONN)
ALTOONA CITY
0260/0908 LOGAN T
018 "DIA CIRC CONCR
0260/0425 LEN=0040 INSTALLED 2002
036 "DIA CIRC CONCR
0260/0150 LEN=0150 INSTALLED 2002
001722 FT 0 0 00000 0 00 0000+00
NC RAMP C RD
INTER-BK BUD SHUSTER HW
(SR0099 SEG 0315/1437)
0260/0000 LENGTH(AH 1390 BK 1722)

000000 FT

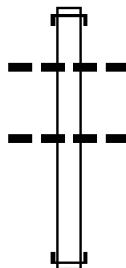


INTER-AHD BUD SHUSTER HW
0250/1722 (SR0099 SEG 0315/0057)
0250/0560 LOGAN
ALTOONA CITY C
000000 FT 0 0 00000 0 00 0000+00
NC RAMP D RD
FRANKSTOWN RD
(SR1009 SEG 0071/2260)
(SR1009 SEG 0070/2300)
INTER-BK FAIRWAY DR
(CITY)
MFC BEGIN = F
0250/0000 LENGTH(AH 1722 BK 0000)

EXTRACT DATE: 12/28/2024 ROADWAY MANAGEMENT SYSTEM PAGE NUMBER: 488
PRINT DATE: 12/30/2024 SLD COUNTY/SR - ANNUAL PRINT COUNTY: BLAIR

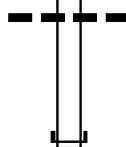
DIR: S TOTAL LEN: 1.153 MI. DIST: 09-2 SR: 8015
LEFT MUN: LOGAN T RIGHT MUN: LOGAN T

006088 FT



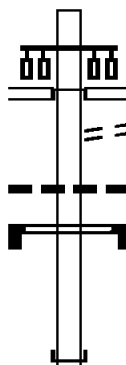
006088 FT
INTER-AHD BUD SHUSTER HY
0750/0875 (SR0099 SEG 0304/0805)
018 "DIA CIRC CONCR
0750/0845 LEN=0160 INSTALLED 1988

005213 FT

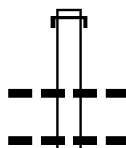


0750/0115 018 "DIA CIRC CONCR
LEN=0080 INSTALLED 1988
005213 FT 0 0 00000 0 00 0000+00
NC RAMP E RD
INTER-BK PLANK ROAD
(SR1001 SEG 0070/2159)
S 0750/0000 LENGTH(AH 0875 BK 1015)

004198 FT



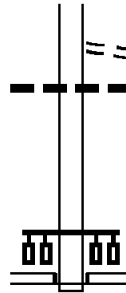
INTER-AHD RAMP C RD
(SR8015 SEG 0250/0000)
PLANK RD
(SR1001 SEG 0070/2711)
0500/1015 TO 1001/0070 SH
0500/0892 (CONN)
018 "DIA CIRC METAL
0500/0765 LEN=0180 INSTALLED 1988
SIGN: 2 CHORD TRUSS
0500/0327 BMSID 07/8015/0500/0327
004198 FT 0 0 00000 0 00 0000+00
NC RAMP D RD
INTER-BK BUD SHUSTER HY
(SR0099 SEG 0305/1235)
S 0500/0000 LENGTH(AH 1015 BK 1546)



INTER-AHD BUD SHUSTER HY
0250/1546 (SR0099 SEG 0301/1229)
018 "DIA CIRC CONCR
0250/0751 LEN=0055 INSTALLED 1988
018 "DIA CIRC CONCR
0250/0450 LEN=0050 INSTALLED 1988

EXTRACT DATE: 12/28/2024 ROADWAY MANAGEMENT SYSTEM PAGE NUMBER: 487
PRINT DATE: 12/30/2024 SLD COUNTY/SR - ANNUAL PRINT COUNTY: BLAIR
DIR: S TOTAL LEN: 1.153 MI. DIST: 09-2 SR: 8015
LEFT MUN: LOGAN T RIGHT MUN: LOGAN T

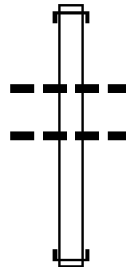
002652 FT



0250/0155 FROM 1001/0071 SH
(CONN)
018 "DIA CIRC CONCR
0250/0040 LEN=0050 INSTALLED 1988
002652 FT 0 0 00000 0 00 0000+00
NC RAMP C RD
PLANK RD
(SR1001 SEG 0070/2711)

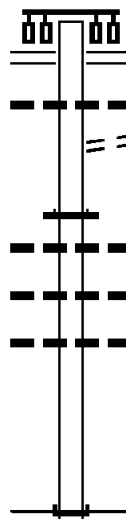
INTER-BK RAMP D RD
(SR8015 SEG 0500/1015)
S 0250/0000 LENGTH(AH 1546 BK 1225)

001427 FT



INTER-AHD BUD SHUSTER HY
0020/1225 (SR0099 SEG 0300/2280)
0020/0420 018 "DIA CIRC CONCR
LEN=0280 INSTALLED 1988
018 "DIA CIRC CONCR
0020/0141 LEN=0140 INSTALLED 1988
001427 FT 0 0 00000 0 00 0000+00
NC RAMP B RD
INTER-BK PLANK ROAD
(SR1001 SEG 0071/1940)
S 0020/0000 LENGTH(AH 1225 BK 1427)

000000 FT



PLANK RD
(SR1001 SEG 0070/1660)
0010/1427 024 "DIA CIRC CONCR
0010/1380 LEN=0065 INSTALLED 1988
TO 1001/0071 SH
0010/1250 (CONN)
SIGN: 2 CHORD TRUSS
0010/1085 BMSID 07/8015/0010/1085
024 "DIA CIRC CONCR
0010/1061 LEN=0060 INSTALLED 1988
024 "DIA CIRC CONCR
0010/1060 LEN=0060 INSTALLED 2015
018 "DIA CIRC CONCR
0010/0700 LEN=0060 INSTALLED 1988
000000 FT 0 0 00000 0 00 0000+00
NC RAMP A RD
INTER-BK BUD SHUSTER HY
(SR0099 SEG 0300/1255)
MFC BEGIN = F
S 0010/0000 LENGTH(AH 1427 BK 0000)

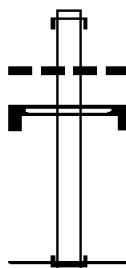
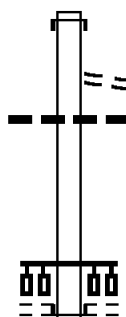
EXTRACT DATE: 12/28/2024 ROADWAY MANAGEMENT SYSTEM PAGE NUMBER: 486
PRINT DATE: 12/30/2024 SLD COUNTY/SR - ANNUAL PRINT COUNTY: BLAIR

DIR: S TOTAL LEN: .095 MI. DIST: 09-2 SR: 8011
LEFT MUN: ALTOONA CITY C RIGHT MUN: ALTOONA CITY C

000500 FT

000284 FT

000000 FT



000500 FT
INTER-AHD EIGHTH ST
0500/0216 (SR4013 SEG 0011/1519)
LC FROM CHESTNUT AV
0500/0060 (CONN)
999 "DIA CIRC CONCR
0500/0027 LEN=0040 INSTALLED 2001
000284 FT 0 0 00000 0 00 0000+00
NC RAMP E RD
CHESTNUT AV
(CITY)

INTER-BK EIGHTH ST
(CITY)
5 0500/0000 LENGTH(AH 0216 BK 0284)

INTER-AHD TENTH AV EX
0250/0284 (SR4009 SEG 0021/2092)
018 "DIA CIRC CONCR
0250/0160 LEN=0039 INSTALLED 2005
SIGN: CANTILEVER
0250/0023 BMSID 07/8011/0250/0023
000000 FT 0 0 00000 0 00 0000+00
NC RAMP D RD

INTER-BK SEVENTH ST
(SR4013 SEG 0010/1248)
MFC BEGIN = F
5 0250/0000 LENGTH(AH 0284 BK 0000)

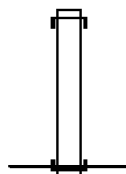
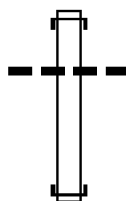
EXTRACT DATE: 12/28/2024 ROADWAY MANAGEMENT SYSTEM PAGE NUMBER: 485
PRINT DATE: 12/30/2024 SLD COUNTY/SR - ANNUAL PRINT COUNTY: BLAIR

DIR: S TOTAL LEN: .106 MI. DIST: 09-2 SR: 8009
LEFT MUN: ALTOONA CITY C RIGHT MUN: ALTOONA CITY C

000562 FT

000375 FT

000000 FT



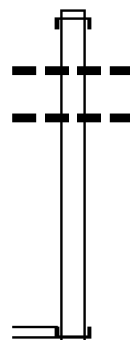
000562 FT
INTER-AHD EIGHTEENTH ST
0750/0187 (SR0036 SEG 0450/0210)
018 "DIA CIRC CONCR
0750/0160 LEN=0060 INSTALLED 2002
000375 FT 0 0 00000 0 00 0000+00
NC RAMP B RD
INTER-BK TENTH AV EX
(SR4009 SEG 0011/0659)
5 0750/0000 LENGTH(AH 0187 BK 0375)

INTER-AHD EIGHTEENTH ST
0500/0375 (SR0036 SEG 0450/0219)
000000 FT 0 0 00000 0 00 0000+00
NC RAMP A RD
INTER-BK TENTH AV EX
(SR4009 SEG 0011/0317)
MFC BEGIN = F
5 0500/0000 LENGTH(AH 0375 BK 0000)

EXTRACT DATE: 12/28/2024 ROADWAY MANAGEMENT SYSTEM PAGE NUMBER: 484
PRINT DATE: 12/30/2024 SLD COUNTY/SR - ANNUAL PRINT COUNTY: BLAIR

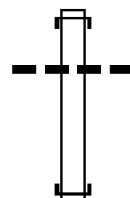
DIR: N TOTAL LEN: 1.369 MI. DIST: 09-2 SR: 8007
LEFT MUN: SNYDER T RIGHT MUN: SNYDER T

007227 FT



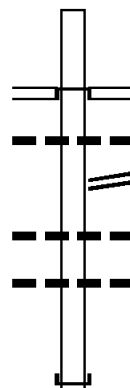
007227 FT
INTER-AHD BUD SHUSTER HW
0750/0974 (SR0099 SEG 0514/1599)
048 "DIA CIRC CONCR
0750/0951 LEN=0340 INSTALLED UNKN
018 "DIA CIRC CONCR
0750/0775 LEN=0044 INSTALLED UNKN
006253 FT 0 0 0000 0 00 0000+00
NC RAMP L RD
SR 4041 SH
(SR4041 SEG 0011/0000)
(SR4041 SEG 0010/0000)
INTER-BK RAMP J RD
(SR8007 SEG 0010/2579)
5 0750/0000 LENGTH(AH 0974 BK 0220)

006253 FT



INTER-AHD SR 4041 SH
0510/0220 (SR4041 SEG 0010/0666)
030 "DIA CIRC CONCR
0510/0180 LEN=0240 INSTALLED UNKN
006033 FT 0 0 0000 0 00 0000+00
NC RAMP N RD
INTER-BK RAMP M RD
(SR8007 SEG 0500/0946)
5 0510/0000 LENGTH(AH 0220 BK 1266)

006033 FT



INTER-AHD RAMP K RD
(SR8007 SEG 0250/0000)
SR 4041 SH
(SR4041 SEG 0011/0457)
(SR4041 SEG 0010/0450)
018 "DIA CIRC CONCR
0500/1266 LEN=0106 INSTALLED UNKN
RAMP N RD
0500/0946 (SR8007 SEG 0510/0000)
018 "DIA CIRC CONCR
0500/0410 LEN=0096 INSTALLED UNKN
036 "DIA CIRC CONCR
0500/0277 LEN=0125 INSTALLED UNKN
004767 FT 0 0 0000 0 00 0000+00
NC RAMP M RD
INTER-BK BUD SHUSTER HW
(SR0099 SEG 0515/2118)

004767 FT

EXTRACT DATE: 12/28/2024 ROADWAY MANAGEMENT SYSTEM PAGE NUMBER: 483
PRINT DATE: 12/30/2024 SLD COUNTY/SR - ANNUAL PRINT COUNTY: BLAIR

DIR: N TOTAL LEN: 1.369 MI. DIST: 09-2 SR: 8007
LEFT MUN: SNYDER T RIGHT MUN: SNYDER T

002579 FT

000000 FT

0500/0000 LENGTH(AH 1266 BK 2188)

INTER-AHD BUD SHUSTER HW
0250/2188 (SR0099 SEG 0511/1297)
030 "DIA CIRC CONCR
0250/1902 LEN=0150 INSTALLED 2001

0250/0392 024 "DIA CIRC CONCR
LEN=0128 INSTALLED UNKN
FROM 4041/0011 SH
0250/0117 (CONN)
002579 FT 0 0 00000 0 00 0000+00
NC RAMP K RD
4041/0010 SH
(SR4041 SEG 0011/0457)
(SR4041 SEG 0010/0450)
INTER-BK RAMP M RD
(SR8007 SEG 0500/1266)
0250/0000 LENGTH(AH 2188 BK 2579)

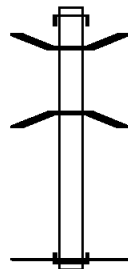
INTER-AHD RAMP L RD
(SR8007 SEG 0750/0000)
SR 4041 SH
(SR4041 SEG 0011/0000)
0010/2579 (SR4041 SEG 0010/0000)
018 "DIA CIRC CONCR
0010/2563 LEN=0047 INSTALLED UNKN
066 "DIA CIRC CONCR
0010/2451 LEN=0448 INSTALLED UNKN

0010/1505 036 "DIA CIRC CONCR
LEN=0270 INSTALLED 2001
030 "DIA CIRC CONCR
0010/0940 LEN=0070 INSTALLED 2001
021 "DIA CIRC CONCR
0010/0460 LEN=0070 INSTALLED 2001
021 "DIA CIRC CONCR
0010/0041 LEN=0053 INSTALLED UNKN
000000 FT 0 0 00000 0 00 0000+00
NC RAMP J RD
INTER-BK BUD SHUSTER HW
(SR0099 SEG 0510/0673)
MFC BEGIN = F
0010/0000 LENGTH(AH 2579 BK 0000)

EXTRACT DATE: 12/28/2024 ROADWAY MANAGEMENT SYSTEM PAGE NUMBER: 482
 PRINT DATE: 12/30/2024 SLD COUNTY/SR - ANNUAL PRINT COUNTY: BLAIR
 DIR: N TOTAL LEN: .071 MI. DIST: 09-2 SR: 8006
 LEFT MUN: ALTOONA CITY C RIGHT MUN: ALTOONA CITY C

000375 FT

000000 FT



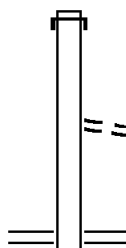
000375 FT
 INTER-AHD SEVENTEENTH ST
 0750/0375 (SR4010 SEG 0020/0340)
 0750/0058 BMSBN 07/8006/0750/0050
 2 0 07026 2 00 0001+16
 PEDESTRIAN UNDERPASS
 0750/0050 BMSBG 07/8006/0750/0050
 000000 FT 0 0 00000 0 00 0000+00
 NC RAMP C RD
 INTER-BK TENTH AV EX
 (SR4009 SEG 0011/0822)
 MFC BEGIN = F
 0750/0000 LENGTH(AH 0375 BK 0000)

EXTRACT DATE: 12/28/2024 ROADWAY MANAGEMENT SYSTEM PAGE NUMBER: 481
PRINT DATE: 12/30/2024 SLD COUNTY/SR - ANNUAL PRINT COUNTY: BLAIR

DIR: W TOTAL LEN: .991 MI. DIST: 09-2 SR: 8005
LEFT MUN: TYRONE B RIGHT MUN: TYRONE B

005234 FT

004204 FT



005234 FT
INTER-AHD BUD SHUSTER HW
0750/1030 (SR0099 SEG 0474/2504)

0750/0090 FROM 0453/0080 SH
004204 FT (CONN)
0 0 00000 0 00 0000+00
NC RAMP H RD

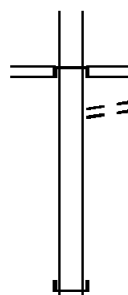
ELEVENTH ST
(SR0453 SEG 0080/0512)
0750/0000 LENGTH(AH 1030 BK 1190)

INTER-AHD RAMP E RD

EXTRACT DATE: 12/28/2024 ROADWAY MANAGEMENT SYSTEM PAGE NUMBER: 480
PRINT DATE: 12/30/2024 SLD COUNTY/SR - ANNUAL PRINT COUNTY: BLAIR

DIR: W TOTAL LEN: .991 MI. DIST: 09-2 SR: 8005
LEFT MUN: TYRONE B RIGHT MUN: TYRONE B

003014 FT



0500/1190 (SR8005 SEG 0250/0000)
ELEVANTH ST
0500/1074 (SR0453 SEG 0090/0194)
TO 0453/0090 SH
(CONN)

003014 FT 0 0 00000 0 00 0000+00
NC RAMP G RD
INTER-BK BUD SHUSTER HW
(SR0099 SEG 0481/0092)
5 0500/0000 LENGTH(AH 1190 BK 1341)

INTER-AHD BMSSEN 07/8005/0250/0110
0250/1341 BUD SHUSTER HW
(SR0099 SEG 0475/0511)

001673 FT

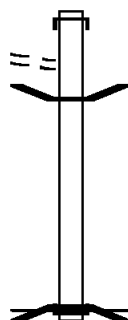


0250/0110 0 0 00000 0 00 0000+00
SR 1012
BMSBG 07/8005/0250/0110
018 "DIA CIRC CONCR
LEN=0030 INSTALLED 2001
FROM 0453/0091 SH
0250/0073 (CONN)
001673 FT 0 0 00000 0 00 0000+00
NC RAMP E RD
ELEVANTH ST
INTER-BK (SR0453 SEG 0091/0191)
RAMP G RD
(SR8005 SEG 0500/1190)
5 0250/0000 LENGTH(AH 1341 BK 1673)

TO 1012/0020 SH
(CONN)

0010/1470

000000 FT



INTER-AHD TENTH ST
0010/1673 (SR1012 SEG 0020/0000)

0010/0887 BMSSEN 07/8005/0010/0000
000000 FT 1 0 01061 2 09 0005+40
NC RAMP F RD
INTER-BK BUD SHUSTER HW
(SR0099 SEG 0474/0541)
SR 1012
BMSBG 07/8005/0010/0000
MFC BEGIN = F
5 0010/0000 LENGTH(AH 1673 BK 0000)

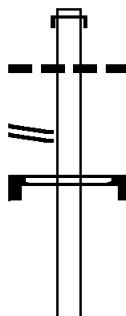
EXTRACT DATE: 12/28/2024 ROADWAY MANAGEMENT SYSTEM PAGE NUMBER: 479
PRINT DATE: 12/30/2024 SLD COUNTY/SR - ANNUAL PRINT COUNTY: BLAIR

DIR: E TOTAL LEN: 5.301 MI. DIST: 09-2 SR: 8004
LEFT MUN: ALLEGHENY T RIGHT MUN: ALLEGHENY T

027991 FT

RAMP J RD
(SR8004 SEG 0760/0000) 0780/1740

025076 FT



027991 FT
INTER-AHD BUD SHUSTER HW
0780/2915 (SR0099 SEG 0275/1292)
020 "DIA CIR PLASTIC
0780/2530 LEN=0120 INSTALLED UNKN

SIGN: 3 CHORD TRUSS
0780/1145 BMSID 07/8004/0780/1145

025076 FT 0 0 00000 0 00 0000+00
NC RAMP K RD
INTER-BK WILLIAM PENN HW

EXTRACT DATE: 12/28/2024 ROADWAY MANAGEMENT SYSTEM PAGE NUMBER: 478
PRINT DATE: 12/30/2024 SLD COUNTY/SR - ANNUAL PRINT COUNTY: BLAIR

DIR: E TOTAL LEN: 5.301 MI. DIST: 09-2 SR: 8004
LEFT MUN: ALLEGHENY T RIGHT MUN: ALLEGHENY T

022078 FT

018913 FT

0780/0000 (SR0022 SEG 0160/3293)
LENGTH(AH 2915 BK 2998)

INTER-AHD RAMP O RD
(SR8004 SEG 0500/1851)
RAMP N RD
0770/2998 (SR8004 SEG 0500/1851)

0770/1709 BMS EN 07/8004/0770/1482
1 0 01101 2 10 0019+92
SR 0099 NBL
0770/1482 BMS BG 07/8004/0770/1482

022078 FT 0 0 00000 0 00 0000+00
NC RAMP O RD
INTER-BK BUD SHUSTER HW
(SR0099 SEG 0280/0434)
0770/0000 LENGTH(AH 2998 BK 3165)

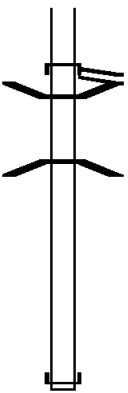
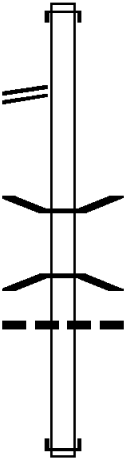
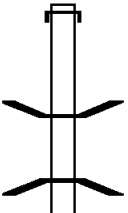
INTER-AHD BUD SHUSTER HW
0760/3165 (SR0099 SEG 0280/1431)
0760/2807 BMS EN 07/8004/0760/2515
1 0 01101 2 10 0043+90
SR 1002
0760/2515 BMS BG 07/8004/0760/2515

SR 0099 NBL
0760/0751 OP ID 07/0099/0274/1933
SR 0099 SBL
0760/0663 OP ID 07/0099/0275/1956
018913 FT 0 0 00000 0 00 0000+00
RAMP K RD
(SR8004 SEG 0780/1740)
NC RAMP J RD
INTER-BK RAMP K RD
(SR8004 SEG 0780/1740)
0760/0000 LENGTH(AH 3165 BK 2280)

INTER-AHD RAMP B RD

EXTRACT DATE: 12/28/2024 ROADWAY MANAGEMENT SYSTEM PAGE NUMBER: 477
PRINT DATE: 12/30/2024 SLD COUNTY/SR - ANNUAL PRINT COUNTY: BLAIR

DIR: E TOTAL LEN: 5.301 MI. DIST: 09-2 SR: 8004
LEFT MUN: ALLEGHENY T RIGHT MUN: ALLEGHENY T

		(SR8004 SEG 0250/0678) RAMP F RD 0510/2280 (SR8004 SEG 0250/0678) 0510/1874 BMSSEN 07/8004/0290/0450 0 0 00000 0 00 0000+00 SR 0764 NBL 0510/1694 BMSBG 07/8004/0290/0450
016633 FT		016633 FT 0 0 00000 0 00 0000+00 NC RAMP H RD INTER-BK SIXTH AV RD (SR0764 SEG 0010/0137) 5 0510/0000 LENGTH(AH 2280 BK 2542)
RAMP O RD (SR8004 SEG 0770/2998) 0500/1851		INTER-AHD WILLIAM PENN HW 0500/2542 (SR0022 SEG 0161/3241) 0500/0334 BMSSEN 07/8004/0500/0138 1 0 01101 2 03 0007+97 SR 1002 0500/0138 BMSBG 07/8004/0500/0138 018 " DIA CIRC METAL 0500/0096 LEN=0090 INSTALLED UNKN 014091 FT 0 0 00000 0 00 0000+00 NC RAMP N RD INTER-BK BUD SHUSTER HW (SR0099 SEG 0281/1294) 5 0500/0000 LENGTH(AH 2542 BK 2019)
014091 FT		INTER-AHD SIXTH AV RD 0290/2019 (SR0764 SEG 0010/0820) 0290/0630 BMSSEN 07/8004/0290/0450 1 0 01101 2 06 0021+64 SR 0764 NBL 0290/0450 BMSBG 07/8004/0290/0450 012072 FT 0 0 00000 0 00 0000+00
012072 FT		

EXTRACT DATE: 12/28/2024 ROADWAY MANAGEMENT SYSTEM PAGE NUMBER: 476
PRINT DATE: 12/30/2024 SLD COUNTY/SR - ANNUAL PRINT COUNTY: BLAIR

DIR: E TOTAL LEN: 5.301 MI. DIST: 09-2 SR: 8004
LEFT MUN: ALLEGHENY T RIGHT MUN: ALLEGHENY T

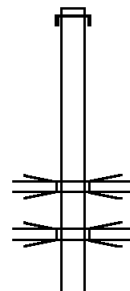

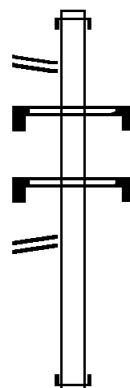
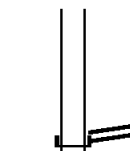
RAMP C RD
(SR8004 SEG 0290/0000) 0280/2409

RAMP C RD
(SR8004 SEG 0010/2863) 0280/0857
009112 FT

RAMP B RD
(SR8004 SEG 0260/0000) 0270/0000

008346 FT

005863 FT



RAMP E RD
(SR8004 SEG 0280/2409)
INTER-BK RAMP G RD
(SR8004 SEG 0280/2409)
0290/0000 LENGTH(AH 2019 BK 2960)

INTER-AHD SIXTH AV RD
0280/2960 (SR0764 SEG 0011/1055)

0280/2110 SIGN: 3 CHORD TRUSS
BMSID 07/8004/0250/1016

0280/1265 SIGN: 3 CHORD TRUSS
BMSID 07/8004/0250/1878

009112 FT 0 0 00000 0 00 0000+00

INTER-BK NC RAMP A RD
WILLIAM PENN HW
(SR0022 SEG 0161/1161)
0280/0000 LENGTH(AH 2960 BK 0766)

INTER-AHD WILLIAM PENN HW
0270/0766 (SR0022 SEG 0151/1840)

008346 FT 0 0 00000 0 00 0000+00

INTER-BK NC RAMP D RD
RAMP B RD
(SR8004 SEG 0250/3000)
0270/0000 LENGTH(AH 0766 BK 2483)

INTER-AHD WILLIAM PENN HW
0260/2483 (SR0022 SEG 0160/1397)

0260/0465 OP ID SR 0022 EBL
SR 0022 07/0022/0160/0000

0260/0367 OP ID SR 0022 07/0022/0161/0000
005863 FT 0 0 00000 0 00 0000+00
RAMP D RD

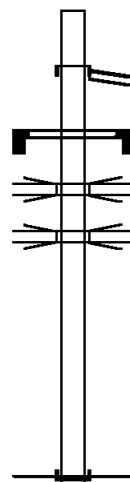
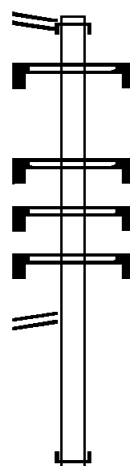
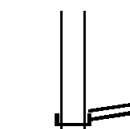
EXTRACT DATE: 12/28/2024 ROADWAY MANAGEMENT SYSTEM PAGE NUMBER: 475
PRINT DATE: 12/30/2024 SLD COUNTY/SR - ANNUAL PRINT COUNTY: BLAIR

DIR: E TOTAL LEN: 5.301 MI. DIST: 09-2 SR: 8004
LEFT MUN: ALLEGHENY T RIGHT MUN: ALLEGHENY T

RAMP B RD
(SR8004 SEG 0260/0000) 0250/3000

RAMP B RD
(SR8004 SEG 0510/2280) 0250/0678
002863 FT

000000 FT



(SR8004 SEG 0270/0000)
INTER-BK RAMP B RD
(SR8004 SEG 0250/3000)
5 0260/0000 LENGTH(AH 2483 BK 3000)

INTER-AHD RAMP D RD
0250/3000 (SR8004 SEG 0270/0000)
SIGN: 4 CHORD TRUSS
0250/2878 BMSID 07/8004/0010/2258

SIGN: 3 CHORD TRUSS
0250/1878 BMSID 07/8004/0250/1878
DMS SIGN STRUCTURE
0250/1493 BMSID 07/8004/0250/1493
SIGN: 3 CHORD TRUSS
0250/1016 BMSID 07/8004/0250/1016

002863 FT 0 0 00000 0 00 0000+00
INTER-BK RAMP F RD
SIXTH AV RD
(SR0764 SEG 0011/1881)
5 0250/0000 LENGTH(AH 3000 BK 2863)

INTER-AHD RAMP C RD
(SR8004 SEG 0280/0857)
RAMP A RD
0010/2863 (SR8004 SEG 0280/0857)

SIGN: 4 CHORD TRUSS
0010/2258 BMSID 07/8004/0010/2258
SR 0022
0010/1788 OP ID 07/0022/0161/0000
SR 0022 EBL
0010/1690 OP ID 07/0022/0160/0000

000000 FT 0 0 00000 0 00 0000+00
INTER-BK RAMP C RD
WILLIAM PENN HW
(SR0022 SEG 0160/0619)
MFC BEGIN = F
5 0010/0000 LENGTH(AH 2863 BK 0000)

EXTRACT DATE: 12/28/2024 ROADWAY MANAGEMENT SYSTEM PAGE NUMBER: 474
PRINT DATE: 12/30/2024 SLD COUNTY/SR - ANNUAL PRINT COUNTY: BLAIR

DIR: S TOTAL LEN: 2.150 MI. DIST: 09-2 SR: 8003
LEFT MUN: SNYDER T RIGHT MUN: SNYDER T

011351 FT

011351 FT
INTER-AHD BUD SHUSTER HW
0760/2688 (SR0099 SEG 0450/2236)

0760/2055 SNYDER
ANTIS T

008663 FT

0760/0110 OP ID SR 0099 NBL
008663 FT 0 0 00000 0 00 0000+00
SR 0099 SBL
OP ID 07/0099/0451/0086

NC RAMP A RD
INTER-BK RAMP A RD
(SR8003 SEG 0270/1507)
5 0760/0000 LENGTH(AH 2688 BK 2067)

INTER-AHD RAMP B RD
(SR8003 SEG 0520/0000)
0750/2067 OP ID SR 0099 SBL
SR 0099 NBL
0750/1960 OP ID 07/0099/0450/0090

006596 FT

006596 FT 0 0 00000 0 00 0000+00
NC RAMP B RD
INTER-BK BUD SHUSTER HW
(SR0099 SEG 0450/0949)
5 0750/0000 LENGTH(AH 2067 BK 1514)

OLD US 0220
(SR1001 SEG 0330/1734)

EXTRACT DATE: 12/28/2024 ROADWAY MANAGEMENT SYSTEM PAGE NUMBER: 473
PRINT DATE: 12/30/2024 SLD COUNTY/SR - ANNUAL PRINT COUNTY: BLAIR
DIR: S TOTAL LEN: 2.150 MI. DIST: 09-2 SR: 8003
LEFT MUN: ANTIS T RIGHT MUN: ANTIS T

005082 FT

004791 FT

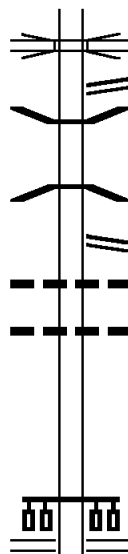
003508 FT

OLD US 0220
(SR4027 SEG 0011/0000)
(SR4027 SEG 0010/0000)
0520/1514
0520/1441 015 "DIA CIRC METAL
LEN=0080 INSTALLED 1972
RAMP B SPUR RD
0520/1312 (SR8003 SEG 0510/0000)
0520/0740 BMSSEN 07/8003/0270/0772
0 0 00000 0 00 0000+00
LITTLE JUNIATA RIVER
0520/0524 BMSBG 07/8003/0270/0772
015 "DIA CIRC METAL
0520/0488 LEN=0030 INSTALLED 1972
RAMP C RD
0520/0342 (SR8003 SEG 0500/1283)
005082 FT 0 0 00000 0 00 0000+00
SR 0099 SBL
OP ID 07/0099/0451/0086
NC RAMP AB RD
INTER-BK RAMP B RD
(SR8003 SEG 0750/2067)
5 0520/0000 LENGTH(AH 1514 BK 0291)
INTER-AHD OLD US 0220
0510/0291 (SR4027 SEG 0010/0289)
004791 FT 0 0 00000 0 00 0000+00
NC RAMP B SPUR RD
INTER-BK RAMP B RD
(SR8003 SEG 0520/1312)
5 0510/0000 LENGTH(AH 0291 BK 1283)
INTER-AHD RAMP B RD
0500/1283 (SR8003 SEG 0520/0342)
018 "DIA CIRC METAL
0500/1200 LEN=0030 INSTALLED 1972
060 "DIA CIRC CONCR
0500/0835 LEN=0100 INSTALLED 1972
003508 FT 0 0 00000 0 00 0000+00
NC RAMP C RD
INTER-BK BUD SHUSTER HW
(SR0099 SEG 0451/1440)
5 0500/0000 LENGTH(AH 1283 BK 1507)
INTER-AHD RAMP A RD
(SR8003 SEG 0760/0000)

EXTRACT DATE: 12/28/2024 ROADWAY MANAGEMENT SYSTEM PAGE NUMBER: 472
PRINT DATE: 12/30/2024 SLD COUNTY/SR - ANNUAL PRINT COUNTY: BLAIR

DIR: S TOTAL LEN: 2.150 MI. DIST: 09-2 SR: 8003
LEFT MUN: ANTIS T RIGHT MUN: ANTIS T

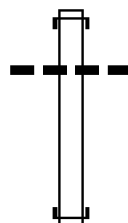
002001 FT



SR 0099 SBL
0270/1507 OP ID 07/0099/0451/0086
RAMP D RD
0270/1214 (SR8003 SEG 0250/0000)
0270/0988 BMSSEN 07/8003/0270/0772
1 0 01061 2 00 0043+62
LITTLE JUNIATA RIVER
0270/0772 BMSBG 07/8003/0270/0772
RAMP A SP RD
0270/0220 (SR8003 SEG 0260/0756)
015 "DIA CIRC METAL
0270/0126 LEN=0030 INSTALLED 1972
015 "DIA CIRC METAL
0270/0080 LEN=0080 INSTALLED 1972
002001 FT 0 0 00000 0 00 0000+00
NC RAMP AB RD
OLD US 0220
(SR4027 SEG 0011/0000)
(SR4027 SEG 0010/0000)
OLD US 0220
(SR1001 SEG 0330/1734)

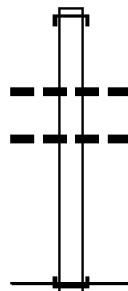
0270/0000 LENGTH(AH 1507 BK 0756)

001245 FT



INTER-AHD RAMP A RD
0260/0756 (SR8003 SEG 0270/0220)
018 "DIA CIRC METAL
0260/0600 LEN=0030 INSTALLED 1972
001245 FT 0 0 00000 0 00 0000+00
NC RAMP A SPUR RD
INTER-BK OLD US 0220
(SR1001 SEG 0330/1022)
0260/0000 LENGTH(AH 0756 BK 1245)

000000 FT

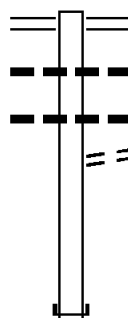


INTER-AHD BUD SHUSTER HW
0250/1245 (SR0099 SEG 0445/1606)
036 "DIA CIR PLASTIC
0250/0370 LEN=0108 INSTALLED UNKN
036 "DIA CIR PLASTIC
0250/0050 LEN=0136 INSTALLED 1972
000000 FT 0 0 00000 0 00 0000+00
NC RAMP D RD
INTER-BK RAMP A RD
(SR8003 SEG 0270/1214)
MFC BEGIN = F
0250/0000 LENGTH(AH 1245 BK 0000)

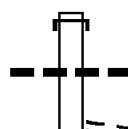
EXTRACT DATE: 12/28/2024 ROADWAY MANAGEMENT SYSTEM PAGE NUMBER: 471
PRINT DATE: 12/30/2024 SLD COUNTY/SR - ANNUAL PRINT COUNTY: BLAIR

DIR: E TOTAL LEN: 1.185 MI. DIST: 09-2 SR: 8001
LEFT MUN: HOLLIDAYSBURG B RIGHT MUN: HOLLIDAYSBURG B

006259 FT



005249 FT



006259 FT LOOP RD
0260/1010 (SR2014 SEG 0020/0000)
018 "DIA CIRC CONCR
0260/1005 LEN=0075 INSTALLED UNKN
018 "DIA CIRC CONCR
0260/0969 LEN=0015 INSTALLED 1980
TO 2014/0020 SH
0260/0839 (CONN)

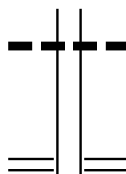
005249 FT 0 0 00000 0 00 0000+00
NC RAMP B RD
INTER-BK CATFISH RIDGE RD
(SR0036 SEG 0251/2930)
5 0260/0000 LENGTH(AH 1010 BK 1068)

INTER-AHD CATFISH RIDGE RD
0250/1068 (SR0036 SEG 0251/2470)
018 "DIA CIRC CONCR
0250/0611 LEN=0045 INSTALLED 1980
FROM 2014/0010 SH
0250/0116 (CONN)

EXTRACT DATE: 12/28/2024 ROADWAY MANAGEMENT SYSTEM PAGE NUMBER: 470
PRINT DATE: 12/30/2024 SLD COUNTY/SR - ANNUAL PRINT COUNTY: BLAIR

DIR: E TOTAL LEN: 1.185 MI. DIST: 09-2 SR: 8001
LEFT MUN: HOLLIDAYSBURG B RIGHT MUN: HOLLIDAYSBURG B

004181 FT



0250/0035 018 "DIA CIRC CONCR
LEN=0034 INSTALLED 1980
004181 FT 0 0 00000 0 00 0000+00
NC RAMP A RD
LOOP RD
(SR2014 SEG 0020/0000)
S 0250/0000 LENGTH(AH 1068 BK 1996)

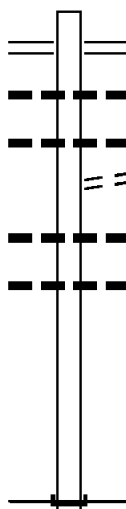
INTER-AHD CATFISH RIDGE RD
0020/1996 (SR0036 SEG 0250/3160)

002185 FT



0020/0176 FROM 2014/0030 SH
(CONN)
018 "DIA CIRC CONCR
0020/0010 LEN=0020 INSTALLED 1980
002185 FT 0 0 00000 0 00 0000+00
NC RAMP C RD
LOOP RD
(SR2014 SEG 0031/0430)
(SR2014 SEG 0030/0430)
S 0020/0000 LENGTH(AH 1996 BK 2185)

000000 FT



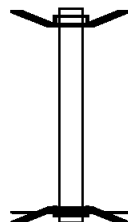
0010/2185 LOOP RD
(SR2014 SEG 0031/0430)
(SR2014 SEG 0030/0430)
018 "DIA CIRC CONCR
0010/2143 LEN=0050 INSTALLED 1980
018 "DIA CIRC CONCR
0010/2137 LEN=0030 INSTALLED 1980
TO 2014/0030 SH
(CONN)
018 "DIA CIRC CONCR
0010/1611 LEN=0080 INSTALLED 1980
018 "DIA CIRC CONCR
0010/1242 LEN=0045 INSTALLED 1980

000000 FT 0 0 00000 0 00 0000+00
NC RAMP D RD
INTER-BK CATFISH RIDGE RD
(SR0036 SEG 0250/2392)
MFC BEGIN = F
S 0010/0000 LENGTH(AH 2185 BK 0000)

EXTRACT DATE: 12/28/2024 ROADWAY MANAGEMENT SYSTEM PAGE NUMBER: 469
 PRINT DATE: 12/30/2024 SLD COUNTY/SR - ANNUAL PRINT COUNTY: BLAIR
 DIR: B TOTAL LEN: .045 MI. DIST: 09-2 SR: 4104
 LEFT MUN: SNYDER T RIGHT MUN: SNYDER T

000238 FT

000000 FT

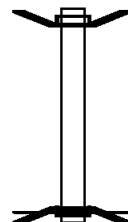


000238 FT BMS EN 07/4104/0010/0000
 INTER-AHD MCCOY ST
 0010/0238 (T555)
 000000 FT 0 0 00000 0 00 0000+00
 NC MCCOY ST
 INTER-BK MCCOY ST
 (T555)
 SR 0099 NBL
 BMSBG 07/4104/0010/0000
 MFC BEGIN = E
 0010/0000 LENGTH(AH 0238 BK 0000)

EXTRACT DATE: 12/28/2024 ROADWAY MANAGEMENT SYSTEM PAGE NUMBER: 468
 PRINT DATE: 12/30/2024 SLD COUNTY/SR - ANNUAL PRINT COUNTY: BLAIR
 DIR: B TOTAL LEN: .048 MI. DIST: 09-2 SR: 4102
 LEFT MUN: LOGAN T RIGHT MUN: LOGAN T

000252 FT

000000 FT



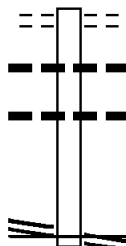
000252 FT BMS EN 07/4102/0010/0000
 INTER-AHD CARLISLE LN
 0010/0252 (T401)
 000000 FT 0 0 00000 0 00 0000+00
 NC CARLISLE LN
 INTER-BK CARLISLE LN
 (T401)
 SR 0099 NBL
 BMS BG 07/4102/0010/0000
 MFC BEGIN = E
 0010/0000 LENGTH(AH 0252 BK 0000)

EXTRACT DATE: 12/28/2024 ROADWAY MANAGEMENT SYSTEM PAGE NUMBER: 467
PRINT DATE: 12/30/2024 SLD COUNTY/SR - ANNUAL PRINT COUNTY: BLAIR

DIR: B TOTAL LEN: .078 MI. DIST: 09-2 SR: 4043
LEFT MUN: ANTIS T RIGHT MUN: ANTIS T

000413 FT

2 0 00000 0 00 0000+00 000000 FT
E LOGAN ST
(SR0865 SEG 0024/0799) 0010/0000



000413 FT MAIN ST
0010/0413 (TWP)
022"H 34"W ELLIP CONC
0010/0410 LEN=0040 INSTALLED 2002
018 "DIA CIRC CONCR
0010/0060 LEN=0045 INSTALLED 2002
NC MA IN STREET EX
E LOGAN ST
000000 FT (SR0865 SEG 0024/0799)
MFC BEGIN = E
5 0010/0000 LENGTH(AH 0413 BK 0000)

EXTRACT DATE: 12/28/2024 ROADWAY MANAGEMENT SYSTEM PAGE NUMBER: 466
PRINT DATE: 12/30/2024 SLD COUNTY/SR - ANNUAL PRINT COUNTY: BLAIR

DIR: N TOTAL LEN: .574 MI. DIST: 09-2 SR: 4041
LEFT MUN: SNYDER T RIGHT MUN: SNYDER T

SR 0350 SH 003032 FT
(SR0350 SEG 0043/0000) INTER-AHD
SEVEN STARS RD
(SR0350 SEG 0043/0000) 0011/3032

018 "DIA CIRC CONCR
LEN=0036 INSTALLED 2001 0011/1560

BMSBN 07/4041/0010/1307 0011/1478
0 00000 0 0 0000+00
OTHER RR
BMSBG 07/4041/0010/1307 0011/1310
BMSBN 07/4041/0010/0837 0011/1106
1 0 00383 0 00 0017+00
BALD EAGLE CREEK
BMSBG 07/4041/0010/0837 0011/0833
TO 8007/0250 SH
(CONN) 0011/0733

030 "DIA CIRC CONCR
LEN=0080 INSTALLED UNKN 0011/0569
RAMP K RD
(SR8007 SEG 0250/0000)
RAMP M RD
(SR8007 SEG 0500/1266) 0011/0457
SR 0099 SBL
OP ID 07/0099/0515/0653 0011/0239
030 "DIA CIRC CONCR
LEN=0150 INSTALLED UNKN 0011/0222
SR 0099 NBL
OP ID 07/0099/0514/0580 0011/0097

030 "DIA CIRC CONCR
LEN=0210 INSTALLED UNKN 0011/0028
0 0 00000 0 00 0000+00 000000 FT
NC SR 4041 SH
RAMP J RD
(SR8007 SEG 0010/2579)
RAMP L RD
(SR8007 SEG 0750/0000)
MFC BEGIN = D
LENGTH(AH 3032 BK 0000) 0011/0000

003002 FT
INTER-AHD SR 0350 SH
(SR0350 SEG 0042/0000)
SEVEN STARS RD
(SR0350 SEG 0042/0000)

0010/1495 018 "DIA CIRC CONCR
0010/1475 LEN=0035 INSTALLED UNKN
BMSBN 07/4041/0010/1307
1 0 00383 0 00 0017+00
OTHER RR
BMSBG 07/4041/0010/1307
0010/1307 BMSBN 07/4041/0010/0837
0010/1110 BMSBN 07/4041/0010/0837
1 0 00383 0 00 0017+00
BALD EAGLE CREEK
BMSBG 07/4041/0010/0837

0010/0666 RAMP N RD
(SR8007 SEG 0510/0220)

RAMP K RD
(SR8007 SEG 0250/0000)
RAMP M RD
0010/0450 (SR8007 SEG 0500/1266)
SR 0099 SBL
0010/0250 OP ID 07/0099/0515/0653

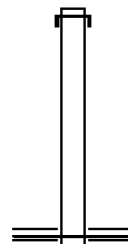
0010/0110 SR 0099 NBL
OP ID 07/0099/0514/0580
0010/0030 018 "DIA CIRC CONCR
LEN=0090 INSTALLED UNKN

000000 FT 1 0 00383 0 00 0017+00
NC SR 4041 SH
RAMP J RD
(SR8007 SEG 0010/2579)
RAMP L RD
(SR8007 SEG 0750/0000)
MFC BEGIN = D
0010/0000 LENGTH(AH 3002 BK 0000)

EXTRACT DATE: 12/28/2024 ROADWAY MANAGEMENT SYSTEM PAGE NUMBER: 465
PRINT DATE: 12/30/2024 SLD COUNTY/SR - ANNUAL PRINT COUNTY: BLAIR
DIR: B TOTAL LEN: .267 MI. DIST: 09-2 SR: 4039
LEFT MUN: LOGAN T RIGHT MUN: LOGAN T

001409 FT

000000 FT



001409 FT AH-CAMBRIA (11)
INTER-AHD BLACK SNAKE RD
0010/1409 (SR1014 SEG 0070/3373)

000000 FT 2 0 07025 0 00 0000+00
NC BL BLACK SNAKE RD
SKYLINE DR
(SR4012 SEG 0012/0248)
MFC BEGIN = E
0010/0000 LENGTH(AH 1409 BK 0000)

EXTRACT DATE: 12/28/2024 ROADWAY MANAGEMENT SYSTEM PAGE NUMBER: 464
PRINT DATE: 12/30/2024 SLD COUNTY/SR - ANNUAL PRINT COUNTY: BLAIR
DIR: B TOTAL LEN: .000 MI. DIST: 09-2 SR: 4035
LEFT MUN: SNYDER T RIGHT MUN: SNYDER T

000000 FT



000000 FT
7010/0000 LENGTH(AH 0100 BK 0000)

EXTRACT DATE: 12/28/2024 ROADWAY MANAGEMENT SYSTEM PAGE NUMBER: 463
PRINT DATE: 12/30/2024 SLD COUNTY/SR - ANNUAL PRINT COUNTY: BLAIR
DIR: B TOTAL LEN: .194 MI. DIST: 09-2 SR: 4033
LEFT MUN: SNYDER T RIGHT MUN: SNYDER T

001025 FT



001025 FT
7044/0000
INTER-AHD

LTH AH 005500 BK 000039
BMSEN 07/4033/0040/0000
DECKER HOLLOW RD
(T527)

EXTRACT DATE: 12/28/2024 ROADWAY MANAGEMENT SYSTEM PAGE NUMBER: 462
PRINT DATE: 12/30/2024 SLD COUNTY/SR - ANNUAL PRINT COUNTY: BLAIR

DIR: B TOTAL LEN: .194 MI. DIST: 09-2 SR: 4033
LEFT MUN: SNYDER T RIGHT MUN: SNYDER T

000986 FT

0040/0039 BRIDGE POSTED (TONS)
000986 FT 2 0 07033 0 01 0033+25
INTER-BK DECKER HOLLOW RD
(T527)

SGL 26 COMB 26

VANSCOYOC RN

BMSBG 07/4033/0040/0000

LENGTH(AH 0039 BK 0100)

000986 FT

0040/0000
000986 FT
7034/0000

LENGTH(AH 0100 BK 0031)

BMSBG 07/4033/0030/0000

DECKER HOLLOW RD

(T527)

2 0 07032 0 03 0276+67

DECKER HOLLOW RD

(T527)

VANSCOYOC RUN

BMSBG 07/4033/0030/0000

LENGTH(AH 0031 BK 0100)

000955 FT

0030/0000
000955 FT
7024/0000

LENGTH(AH 0100 BK 0036)

BMSBG 07/4033/0020/0000

DECKER HOLLOW RD

(T527)

2 0 07032 0 01 0085+39

DECKER HOLLOW RD

(T527)

DECKER RUN

BMSBG 07/4033/0020/0000

LENGTH(AH 0036 BK 0100)

000919 FT

0020/0000
000919 FT
7014/0000

LENGTH(AH 0100 BK 0919)

DECKER HOLLOW RD

(T527)

TYRONE B

018 "DIA CIRC METAL

LEN=0035 INSTALLED UNKN

018 "DIA CIRC METAL

LEN=0045 INSTALLED UNKN

015 "DIA CIRC METAL

LEN=0045 INSTALLED UNKN

015 "DIA CIR PLASTIC

LEN=0038 INSTALLED UNKN

000000 FT

000000 FT 2 0 07032 0 01 0069+51
NC TWENTYSIXTH ST

ADAMS AV

(SR4031 SEG 0030/1130)

MFC BEGIN = E

0010/0000 LENGTH(AH 0919 BK 0000)

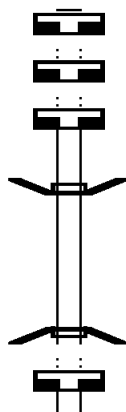
EXTRACT DATE: 12/28/2024 ROADWAY MANAGEMENT SYSTEM PAGE NUMBER: 461
PRINT DATE: 12/30/2024 SLD COUNTY/SR - ANNUAL PRINT COUNTY: BLAIR

DIR: B TOTAL LEN: 1.360 MI. DIST: 09-2 SR: 4031
LEFT MUN: SNYDER T RIGHT MUN: SNYDER T

007182 FT
007182 FT
007182 FT

007165 FT

007165 FT



007182 FT
7052/0000 LENGTH(AH 0100 BK 0014)
007182 FT
7050/0000 LENGTH(AH 0014 BK 0100)
007182 FT
7042/0000 LENGTH(AH 0100 BK 0017)
BMSBN 07/4031/0040/0000
INTER-AHD BACK VAIL RD
0040/0017 (T533)
007165 FT 1 0 00858 0 00 0072+61
INTER-BK BACK VAIL RD
(T533)
COOK RUN
BMSBG 07/4031/0040/0000
0040/0000 LENGTH(AH 0017 BK 0100)
007165 FT
7032/0000 LENGTH(AH 0100 BK 3344)
INTER-AHD BACK VAIL RD

EXTRACT DATE: 12/28/2024 ROADWAY MANAGEMENT SYSTEM PAGE NUMBER: 460
PRINT DATE: 12/30/2024 SLD COUNTY/SR - ANNUAL PRINT COUNTY: BLAIR

DIR: B TOTAL LEN: 1.360 MI. DIST: 09-2 SR: 4031
LEFT MUN: TYRONE B RIGHT MUN: TYRONE B

GYPSY CAMP HOLLOW RD
(BORO)

0030/2690

PLEASANT DR
(BORO)
CREEKSIDE DR
(BORO)

0030/1531

0030/1314

TWENTYSIXTH ST
(SR4033 SEG 0010/0000)

0030/1130

003821 FT

OAK ST
(BORO)

0020/0713

0030/3344 (T533) TYRONE B
0030/3119 ALBEMARLE CORP
(PRDR)
048 " DIA CIR PLASTIC
0030/2960 LEN=0040 INSTALLED UNKN
NC BACK VAIL RD
0030/1259 018 " DIA CIR PLASTIC
LEN=0010 INSTALLED 2005
RBR
0030/1195 BMS EN 07/4031/0030/1171
2 0 07032 0 00 0000+50
P3
RBR
0030/1171 DECKER RUN
BMSBG 07/4031/0030/1171
0030/1130 GARDNERS CANDY LT
(PRDR)
0030/0419 TWENTYFOURTH ST
(BORO)
003821 FT 2 0 07032 0 01 0058+21
TWENTYTHIRD ST
(BORO)
5 0030/0000 LENGTH(AH 3344 BK 1902)
015 " DIA CIRC CONCR
0020/1896 LEN=0038 INSTALLED UNKN
018 " DIA CIRC METAL
0020/1508 LEN=0030 INSTALLED UNKN
018 " DIA CIRC ALUMIN
LEN=0035 INSTALLED UNKN
TWENTYSECOND ST
0020/1493 (BORO)
TWENTYFIRST ST
0020/1082 (BORO)
018 " DIA CIRC METAL
0020/1045 LEN=0030 INSTALLED UNKN
OAK ST
0020/0759 (BORO)
048"H 84"W ELLIP OTHER

EXTRACT DATE: 12/28/2024 ROADWAY MANAGEMENT SYSTEM PAGE NUMBER: 459
PRINT DATE: 12/30/2024 SLD COUNTY/SR - ANNUAL PRINT COUNTY: BLAIR

DIR: B TOTAL LEN: 1.360 MI. DIST: 09-2 SR: 4031
LEFT MUN: TYRONE B RIGHT MUN: TYRONE B

TWENTIETH ST
(BORO)
ADAMS AV
(BORO)

0020/0526

AL
(BORO)

0020/0206
001919 FT

MARKET AL
(BORO)
NINETEENTH ST
(BORO)

0010/1804

0010/1627

BRICK AL
(BORO)

0010/1486

SNYDER AL
(BORO)

0010/0335

000000 FT

0020/0545 LEN=0067 INSTALLED UNKN

NC ADAMS AV

0020/0450

AL
(BORO)

COLUMBIA AV

0020/0217

(BORO)

001919 FT 2 0 07032 0 00 0039+26

RIDDLE AV

(BORO)

NC TWENTIETH ST

TWENTIETH ST

(BORO)

5 0020/0000 LENGTH(AH 1902 BK 1919)

NINETEENTH ST

(BORO)

EIGHTEENTH ST

(BORO)

018" DIA CIRC METAL

0010/1145 LEN=0040 INSTALLED UNKN

Z AL

(BORO)

SEVENTEENTH ST

(BORO)

GARFIELD ST

(BORO)

UNKNOWN AL

0010/0584

(BORO)

SIXTEENTH ST

0010/0434

(BORO)

UNKNOWN AL

(BORO)

0010/0215

000000 FT 2 0 07032 0 00 0020+05

NC CO LUMBIA AV

FIFTEENTH ST

(SR0453 SEG 0120/0000)

MFC BEGIN = D

5 0010/0000 LENGTH(AH 1919 BK 0000)

EXTRACT DATE: 12/28/2024 ROADWAY MANAGEMENT SYSTEM PAGE NUMBER: 458
PRINT DATE: 12/30/2024 SLD COUNTY/SR - ANNUAL PRINT COUNTY: BLAIR

DIR: B TOTAL LEN: 1.098 MI. DIST: 09-2 SR: 4029
LEFT MUN: TYRONE B RIGHT MUN: TYRONE B

P AL (BORO)	005796 FT	==	==	005796 FT P AL 0040/0665 (BORO)
	0040/0602			SIXTEENTH ST (BORO)
		==	==	0040/0440 012 "DIA CIRC CONCR
				0040/0428 LEN=0099 INSTALLED UNKN
		==	==	SNYDER ST (BORO)
				0040/0221 2 0 07066 0 01 0079+14
005131 FT	005131 FT			FIFTEENTH ST (SR0453 SEG 0130/0000)
		==	==	MFC BEGIN = E LENGTH(AH 0665 BK 3360)
				5 0040/0000 WERTZ ST (BORO)
		==	==	0030/3115 024 "DIA CIR PLASTIC
				0030/3095 LEN=0045 INSTALLED 2021
		==	==	0030/3076 BMSSEN 07/4029/0030/3052
				2 0 07066 0 00 0076+24
		==	==	SINK RUN BMSBG 07/4029/0030/3052
				0030/3052 018 "DIA CIR PLASTIC
		==	==	0030/3010 LEN=0040 INSTALLED 2021
				018 "DIA CIRC CONCR
		==	==	0030/2895 LEN=0040 INSTALLED UNKN
				FOURTEENTH ST (BORO)
		==	==	0030/2870 018 "DIA CIRC CONCR
				0030/2650 LEN=0030 INSTALLED UNKN
		==	==	THIRTEENTH ST (BORO)
				0030/2470 018 "DIA CIRC CONCR
		==	==	0030/2460 LEN=0030 INSTALLED UNKN
				018 "DIA CIRC CONCR
HIGHLAND DR (BORO)	0030/2870			0030/2280 LEN=0036 INSTALLED UNKN

EXTRACT DATE: 12/28/2024 ROADWAY MANAGEMENT SYSTEM PAGE NUMBER: 457
PRINT DATE: 12/30/2024 SLD COUNTY/SR - ANNUAL PRINT COUNTY: BLAIR

DIR: B TOTAL LEN: 1.098 MI. DIST: 09-2 SR: 4029
LEFT MUN: TYRONE B RIGHT MUN: TYRONE B

HOSPITAL DR
(PRDR)

0030/1735

001771 FT

000916 FT

000000 FT

==	0030/2270	FLOWER ST (BORO)
-- --	0030/2228	TYRONE SNYDER T
==	0030/2030	ENGELMAN DR (BORO)
---	0030/1985	018 " DIA CIRC CONCR LEN=0036 INSTALLED UNKN
---	0030/1740	018 " DIA CIRC CONCR LEN=0036 INSTALLED UNKN
==		
---	0030/1550	018 " DIA CIRC CONCR LEN=0036 INSTALLED UNKN
---	0030/1310	018 " DIA CIRC CONCR LEN=0036 INSTALLED UNKN
---	0030/0628	018 " DIA CIRC CONCR LEN=0036 INSTALLED UNKN
---	0030/0338	018 " DIA CIRC CONCR LEN=0036 INSTALLED UNKN
---	0030/0044	018 " DIA CIRC CONCR LEN=0036 INSTALLED UNKN
	001771 FT	2 0 07066 0 00 0046+05 SNYDER
-- --	5 0030/0000	TYRONE B LENGTH(AH 3360 BK 0855)
---	0020/0549	018 " DIA CIRC CONCR LEN=0036 INSTALLED UNKN
		SHELL RUN
>--<	0020/0441	STRUCTURE LENGTH 15 FT BMSID 07/4029/0020/0441
---	0020/0249	018 " DIA CIRC CONCR LEN=0036 INSTALLED UNKN
	000916 FT	2 0 07066 0 00 0037+50
==		FIFTH ST (BORO)
==	5 0020/0000	LENGTH(AH 0855 BK 0916)
---	0010/0914	018 " DIA CIRC CONCR LEN=0034 INSTALLED UNKN
		TACOMA RD
==	0010/0681	(BORO)
==	0010/0450	FOURTH ST (BORO)
	000000 FT	2 0 07066 0 00 0028+80
		NC CLAY AV
		THIRD ST (BORO)
---	5 0010/0000	MFC BEGIN = D LENGTH(AH 0916 BK 0000)

















EXTRACT DATE: 12/28/2024 ROADWAY MANAGEMENT SYSTEM PAGE NUMBER: 456
PRINT DATE: 12/30/2024 SLD COUNTY/SR - ANNUAL PRINT COUNTY: BLAIR
DIR: N TOTAL LEN: 10.396 MI. DIST: 09-2 SR: 4027
LEFT MUN: SNYDER T RIGHT MUN: SNYDER T

054891 FT		054884 FT	AH-CENTRE (14)
		INTER-AHD	BALD EAGLE VALLEY RD
		0250/2121	(SR3040 SEG 0010/0000)
			015 "DIA CIRC METAL
		0250/1655	LEN=0130 INSTALLED 1998
			018 "DIA CIRC CONCR
		0250/0880	LEN=0045 INSTALLED UNKN
			015 "DIA CIRC CONCR
		0250/0495	LEN=0044 INSTALLED UNKN
052770 FT		052763 FT	1 0 00245 0 00 0147+89
		0250/0000	LENGTH(AH 2121 BK 3504)
			024 "DIA CIRC CONCR
		0240/3434	LEN=0042 INSTALLED UNKN
			018 "DIA CIRC CONCR
		0240/2814	LEN=0044 INSTALLED UNKN
			018 "DIA CIRC METAL
		0240/2517	LEN=0041 INSTALLED UNKN
			018 "DIA CIRC CONCR
		0240/2076	LEN=0042 INSTALLED 1988
			024 "DIA CIR PLASTIC
		0240/1787	LEN=0050 INSTALLED UNKN
			018 "DIA CIRC CONCR
		0240/1021	LEN=0044 INSTALLED UNKN
		049259 FT	
		0240/0000	LENGTH(AH 3504 BK 3771)
		0230/2780	BMS EN 07/4027/0230/2729
			1 0 00245 0 00 0075+80
			BALD EAGLE CREEK

1 0 00245 0 00 0113+00 049266 FT
CALIFORNIA HOLLOW RD
(T523) 0240/0000

EXTRACT DATE: 12/28/2024 ROADWAY MANAGEMENT SYSTEM PAGE NUMBER: 455
PRINT DATE: 12/30/2024 SLD COUNTY/SR - ANNUAL PRINT COUNTY: BLAIR

DIR: N TOTAL LEN: 10.396 MI. DIST: 09-2 SR: 4027
LEFT MUN: SNYDER T RIGHT MUN: SNYDER T

		0230/2729	BMSBG 07/4027/0230/2729
		0230/2227	018 "DIA CIRC CONCR LEN=0050 INSTALLED UNKN
		0230/1624	018 "DIA CIRC CONCR LEN=0043 INSTALLED UNKN
		0230/1137	018 "DIA CIRC CONCR LEN=0046 INSTALLED UNKN
		0230/0469	018 "DIA CIR PLASTIC LEN=0050 INSTALLED UNKN
045495 FT		0230/0063	015 "DIA CIR PLASTIC LEN=0010 INSTALLED 2003
		045488 FT	1 0 00245 0 00 0075+80
		5 0230/0000	LENGTH(AH 3771 BK 3282)
		0220/2646	BMSBG 07/4027/0220/2614 1 0 00245 0 00 0042+13
		0220/2614	CALIFORNIA R BMSBG 07/4027/0220/2614
		0220/1747	018 "DIA CIRC CONCR LEN=0041 INSTALLED UNKN
		0220/1283	018 "DIA CIRC METAL LEN=0040 INSTALLED UNKN
		0220/1131	018 "DIA CIR PLASTIC LEN=0045 INSTALLED UNKN
		0220/0760	018 "DIA CIR PLASTIC LEN=0041 INSTALLED UNKN
		0220/0300	036 "DIA CIR PLASTIC LEN=0045 INSTALLED UNKN
042213 FT		0220/0015	018 "DIA CIR PLASTIC LEN=0020 INSTALLED 1997
		042206 FT	1 0 00245 0 00 0042+13
		5 0220/0000	LENGTH(AH 3282 BK 1529)
		0210/0067	018 "DIA CIR PLASTIC LEN=0040 INSTALLED UNKN
040684 FT		040677 FT	1 0 00245 0 00 0026+80
		5 0210/0000	LENGTH(AH 1529 BK 1528)
WHITETAIL LN (PRDR)	==	0200/1235	
		0200/0945	060 "DIA CIRC CONCR LEN=0055 INSTALLED UNKN
039156 FT		039149 FT	1 0 00245 0 00 0011+51
			SR 1019 SH

EXTRACT DATE: 12/28/2024 ROADWAY MANAGEMENT SYSTEM PAGE NUMBER: 454
PRINT DATE: 12/30/2024 SLD COUNTY/SR - ANNUAL PRINT COUNTY: BLAIR

DIR: N TOTAL LEN: 10.396 MI. DIST: 09-2 SR: 4027
LEFT MUN: SNYDER T RIGHT MUN: SNYDER T

BALD EAGLE PK
(T520)

0190/1019

TO 0350/0050 SH
(CONN)

0190/0137

038115 FT

SNYDER DR
(T610)

0180/0984

036468 FT

0200/0000 (SR1019 SEG 0010/2293)
LENGTH(AH 1528 BK 1041)

0190/0514 BMSSEN 07/4027/0190/0474
1 0 00245 0 00 0001+13

BIG FILL RUN

0190/0474 BMSBG 07/4027/0190/0474

0190/0222 BMSSEN 07/4027/0190/0198

1 0 00245 0 00 0001+13

TRIB BIG FILL RUN

0190/0198 BMSBG 07/4027/0190/0198

018 "DIA CIRC PLASTIC

LEN=0080 INSTALLED 2016

038108 FT 1 0 00245 0 00 0001+13

NC BALD EAGLE VALLEY RD

SR 0350 SH

(SR0350 SEG 0050/0000)

0190/0000 LENGTH(AH 1041 BK 1647)

024 "DIA CIRC METAL

LEN=0048 INSTALLED 1988

TO 0350/0043 SH

(CONN)

024 "DIA CIRC CONCR

LEN=0150 INSTALLED 1988

015 "DIA CIRC CONCR

LEN=0042 INSTALLED 1988

036461 FT 1 0 00057 0 00 0231+80

0180/0000 LENGTH(AH 1647 BK 3787)

018 "DIA CIRC CONCR

LEN=0044 INSTALLED 1988

018 "DIA CIRC CONCR

LEN=0042 INSTALLED 1988

018 "DIA CIRC CONCR

LEN=0038 INSTALLED 1988

0170/0046 BMSSEN 07/4027/0170/0000

DIR: N TOTAL LEN: 10.396 MI. DIST: 09-2 SR: 4027
LEFT MUN: SNYDER T RIGHT MUN: SNYDER T

	032681 FT		032674 FT	1 0 00057 0 00 0193+88
				VANSCOYOC RUN
				BMSBG 07/4027/0170/0000
VANSCOYOC HOLLOW RD (T527)	0160/2895	==	5 0170/0000	LENGTH(AH 3787 BK 3089)
				(APRA) ENTERPRISE DR #2
		POE	0160/2036	ENTERPRISE DR #2
		---	0160/1682	(PRDR)
		---	0160/1410	015 "DIA CIRC CONCR
		POE		LEN=0044 INSTALLED 1988
				018 "DIA CIRC CONCR
				LEN=0060 INSTALLED 1988
				(APRA) ENTERPRISE DR
			0160/0919	ENTERPRISE DR
				(T501)
1 0 00057 0 00 0163+22 029592 FT			029585 FT	
BAUGHMAN HOLLOW RD (T517)	0160/0000	==	5 0160/0000	LENGTH(AH 3089 BK 2011)
		---	0150/1453	018 "DIA CIRC CONCR
		+++++	0150/1428	LEN=0060 INSTALLED 1988
				(AAR 506296C)#TRKS 01
BACK VAIL RD (T533)	0150/0823	==		
			0150/0692	BMSBG 07/4027/0150/0598
				1 0 00057 0 00 0149+03
			0150/0598	BALD EAGLE
				BMSBG 07/4027/0150/0598
		---	0150/0568	018 "DIA CIRC CONCR
		---		LEN=0030 INSTALLED 1988
			0150/0058	015 "DIA CIRC CONCR
027581 FT			027574 FT	LEN=0050 INSTALLED 1988
				1 0 00057 0 00 0142+99
				TEMPLETON DR
		==	5 0150/0000	(T612)
		---		LENGTH(AH 2011 BK 3303)
			0140/3079	018 "DIA CIR PLASTIC
		==		LEN=0038 INSTALLED 1988
			0140/2855	PINE ST
				(PRDR)
		---	0140/2832	018 "DIA CIRC CONCR
		---		LEN=0040 INSTALLED 1988
			0140/2748	015 "DIA CIRC CONCR
				LEN=0040 INSTALLED 1988
				048 "H 00 "W MULT CONCR

DIR: N TOTAL LEN: 10.396 MI.
LEFT MUN: SNYDER T

DIST: 09-2 SR: 4027
RIGHT MUN: SNYDER T

024278 FT

020945 FT

0140/2332	LEN=0100	INSTALLED	1988
0140/1847	LEN=0052	INSTALLED	1988
0140/1455	LEN=0040	INSTALLED	1988
0140/1125	LEN=0032	INSTALLED	1988
0140/0562	LEN=0032	INSTALLED	1988
024271 FT	1 0 00057	0 00 0109+69	
0140/0000	LENGTH(AH	3303 BK 3333)	
0130/2997	LEN=0040	INSTALLED	1988
0130/2351	036 "DIA	CIR PLASTIC	
	LEN=0052	INSTALLED	1988
0130/1579	018 "DIA	CIRC CONCR	
	LEN=0046	INSTALLED	1988
020938 FT	1 0 00057	0 00 0076+36	
0130/0000	SCHORB ST		
	(T408)		
0120/3710	LENGTH(AH	3333 BK 3768)	
0120/3502	LEN=0042	INSTALLED	1988
0120/3289	LEN=0042	INSTALLED	1988
0120/3264	030 "DIA	CIRC METAL	
0120/3236	LEN=0020	INSTALLED	1988
0120/3227	018 "DIA	CIRC METAL	
0120/2867	LEN=0038	INSTALLED	1988
0120/2790	STEWART ST		
0120/2362	(T553)		
0120/2299	015 "DIA	CIRC METAL	
0120/2028	LEN=0056	INSTALLED	1988
	015 "DIA	CIRC METAL	
	LEN=0052	INSTALLED	1988
	018 "DIA	CIRC CONCR	
	LEN=0034	INSTALLED	1988
	018 "DIA	CIRC CONCR	
	LEN=0003	INSTALLED	1988
	MAPLE ST		
	(T552)		
	018 "DIA	CIRC CONCR	
	LEN=0038	INSTALLED	1988
	018 "DIA	CIRC CONCR	

EXTRACT DATE: 12/28/2024 ROADWAY MANAGEMENT SYSTEM PAGE NUMBER: 451
PRINT DATE: 12/30/2024 SLD COUNTY/SR - ANNUAL PRINT COUNTY: BLAIR

DIR: N TOTAL LEN: 10.396 MI. DIST: 09-2 SR: 4027
LEFT MUN: SNYDER T RIGHT MUN: SNYDER T

J AL
(BORO)

017177 FT

0110/0872

015195 FT

0120/1961	LEN=0046	INSTALLED 1988
0120/1895	MAIN ST (T611)	
0120/1698	018" DIA CIRC CONCR LEN=0042	INSTALLED 1988
0120/1587	LC TO MAIN ST (CONN)	
0120/1354	018" DIA CIRC CONCR LEN=0042	INSTALLED 1988
0120/1053	024" DIA CIRC METAL LEN=0048	INSTALLED 1988
0120/0150	018" DIA CIR PLASTIC LEN=0051	INSTALLED 2015
0120/0096	BMS EN 07/4027/0120/0000	
017170 FT	1 0 00057 0 00 0039+05	
NC S	EAGLE VALLEY RD BALD EAGLE CREEK	
0120/0000	BMSBG 07/4027/0120/0000	
0110/1967	LENGTH(AH 3768 BK 1982) 018" DIA CIR PLASTIC	
0110/1750	LEN=0028	INSTALLED 2015
0110/1748	048"H 72"W CON BOX CUL LEN=0050	INSTALLED 1988
0110/1722	WALKWAY&PIPE OP ID 07/4027/0110/1748	
0110/1166	SNYDER TYRONE B SIXTEENTH ST	
0110/1081	(BORO) 015" DIA CIRC CONCR	
0110/0872	LEN=1081	INSTALLED 1988
0110/0600	015"H 12"W **UNKNOWN** LEN=0050	INSTALLED 1988
0110/0590	FIFTEENTH ST (BORO)	
0110/0562	015"H 12"W **UNKNOWN** LEN=0050	INSTALLED 1988
0110/0291	LANNERS ST (BORO)	
0110/0030	015" DIA CIRC CONCR LEN=0040	INSTALLED 1988
015188 FT	1 0 00057 0 00 0019+22	
NC PENNA AV	FOURTEENTH ST (BORO)	

EXTRACT DATE: 12/28/2024 ROADWAY MANAGEMENT SYSTEM PAGE NUMBER: 450
PRINT DATE: 12/30/2024 SLD COUNTY/SR - ANNUAL PRINT COUNTY: BLAIR

DIR: N TOTAL LEN: 10.396 MI.
LEFT MUN: TYRONE B

DIST: 09-2 SR: 4027
RIGHT MUN: TYRONE B

FOURTEENTH ST
(SR0453 SEG 0110/0000) 0110/0000
015195 FT

ELEVENTH ST
(BORO) 0090/1363

F AL
(BORO) 0090/0637

WASHINGTON AV
(BORO) 0090/0055

WASHINGTON AV
(BORO) 0090/0025
013832 FT

TENTH ST
(BORO) 0090/0000

1 0 00055 0 06 1039+50 012899 FT
WARING ST

INTER-BK PENNA AV
(SR0453 SEG 0110/0000)
5 0110/0000 LTH AH 001982 BK 001391
015188 FT
7100/0000 LTH AH 001391 BK 001363
INTER-AHD PENNA AV
(SR0453 SEG 0100/0000)
ELEVENTH ST
(SR0453 SEG 0100/0000)
0090/1363 HERALD ST
(BORO)
0090/1090 TENTH ST
(SR1012 SEG 0010/0000)
0090/0862 PENNA AV
(BORO)
0090/0819 018 "DIA CIRC CONCR
LEN=0029 INSTALLED UNKN
BERLIN ST
(BORO)
0090/0696
0090/0462 018 "DIA CIRC CONCR
LEN=0060 INSTALLED UNKN
LOGAN AV
(BORO)
0090/0444 018 "DIA CIRC CONCR
LEN=0040 INSTALLED 2002
BURLEY AV
(BORO)
0090/0233 018 "DIA CAST IRON
LEN=0020 INSTALLED UNKN
0090/0069
0090/0045 NITTANY & BALD EAGLE
OVERPASS IS RR X-ING
013825 FT 1 0 00055 0 06 1048+98
NC TENTH ST
5 0090/0000 LENGTH(AH 1363 BK 0933)
024 "DIA CIRC CONCR
LEN=0024 INSTALLED UNKN
MEADOW ST
(BORO)
0080/0615
0080/0608 NINTH ST
(BORO)
0080/0382
012892 FT

DIR: N TOTAL LEN: 10.396 MI. DIST: 09-2 SR: 4027
LEFT MUN: TYRONE B RIGHT MUN: TYRONE B

(BORO)	0080/0000	==	5 0080/0000	LENGTH(AH 0933 BK 1855)
		---	0070/1728	018 "DIA CIR UNKNOWN
		==	0070/1673	LEN=0026 INSTALLED UNKN
AL				EIGHTH ST
(BORO)	0070/1482	==		(BORO)
		==	0070/1330	OAKWOOD AL
		---	0070/1020	(BORO)
		==	0070/1003	015"H 12"W UNKN CONC
		==	0070/0727	LEN=0022 INSTALLED UNKN
		==	0070/0463	SEVENTH ST
		==	0070/0190	(BORO)
		==	0070/0124	PINE AL
		==	0070/0110	(BORO)
		==	011037 FT	SIXTH ST
1 0 00055 0 06 1020+45 011044 FT		==	5 0070/0000	SHIPPEN ST
WEST FIFTH ST	0070/0000	==	0060/1444	(BORO)
(BORO)		==	0060/1441	048 "DIA CIR UNKNOWN
		---	0060/0974	LEN=0030 INSTALLED UNKN
		---	0060/0676	015 "DIA CIRC CONCR
		==	0060/0637	LEN=0001 INSTALLED UNKN
SHORT ST	0060/0629	==		WEST FOURTH ST
(BORO)		==	0060/0020	(BORO)
	009559 FT	---	009552 FT	018 "DIA CIRC CONCR
		---	NC WA	LEN=0036 INSTALLED UNKN
		---		015 "DIA CIRC CONCR
		---		LEN=0030 INSTALLED UNKN
		---		1 0 00055 0 06 1006+05
		---		SHINGTON AV
		---		THIRD ST
		---		(BORO)
		---		TYRONE
		---	5 0060/0000	SNYDER T
		---		LENGTH(AH 1485 BK 3013)
		---		GARDEN AL

EXTRACT DATE: 12/28/2024 ROADWAY MANAGEMENT SYSTEM PAGE NUMBER: 448
PRINT DATE: 12/30/2024 SLD COUNTY/SR - ANNUAL PRINT COUNTY: BLAIR

DIR: N TOTAL LEN: 10.396 MI. DIST: 09-2 SR: 4027
LEFT MUN: SNYDER T RIGHT MUN: SNYDER T

COLD SPRINGS RD
(T546)

0050/0552

006546 FT

THIRD ST
(T545)

0040/1557

FOURTH ST
(T539)
FIFTH ST
(T505)

0040/1004

0040/0472

004434 FT

GRAZIERVILLE RD
(SR4025 SEG 0060/1396) 0040/0000

== 0050/2627 (TWP)
0050/2536 BMSBN 07/4027/0050/2494
1 0 00055 0 06 1000+78
HUTCHINSON RUN
0050/2494 BMSBG 07/4027/0050/2494
FIRST ST
== 0050/2236 (T602)
DENLINGLER ST
== 0050/1920 (T541)
POORMAN ST
== 0050/1578 (T506)
024 "DIA CAST IRON
0050/1513 LEN=0064 INSTALLED UNKN
LUCAS ST
== 0050/1248 (T609)
HAGEN ST
== 0050/0910 (T512)
024 "DIA CAST IRON
0050/0541 LEN=0058 INSTALLED UNKN
024 "DIA CIRC CONCR
0050/0168 LEN=0002 INSTALLED UNKN
006539 FT 1 0 00055 0 06 0975+73
SECOND ST
(T508)
== 0050/0000 LENGTH(AH 3013 BK 2112)
024 "DIA CIRC METAL
0040/1848 LEN=0058 INSTALLED UNKN
THIRD ST
== 0040/1788 (T545)
OSWALT LN
== 0040/1430 (PRDR)
FOURTH ST
== 0040/1070 (T540)
SATHER AV
0040/0360 (T401)
036 "DIA CIRC CONCR
0040/0230 LEN=0094 INSTALLED 1998
004427 FT 1 0 00055 0 05 0950+20
VILLAGE: GRAZIERVILLE
SIXTH ST
(T614)
0040/0000 LENGTH(AH 2112 BK 1964)

EXTRACT DATE: 12/28/2024 ROADWAY MANAGEMENT SYSTEM PAGE NUMBER: 447
PRINT DATE: 12/30/2024 SLD COUNTY/SR - ANNUAL PRINT COUNTY: BLAIR

DIR: N TOTAL LEN: 10.396 MI. DIST: 09-2 SR: 4027
LEFT MUN: SNYDER T RIGHT MUN: SNYDER T

GATES HILL RD
(T513)

0030/1605

EIGHTH ST
(T543)

0030/1089

ROSSMAN RD
(T542)

0030/0947

002470 FT

001834 FT

MCFARLAND RD
(T510)

0011/1548

018 "DIA CIRC CONCR
LEN=0065 INSTALLED 1998
SNYDER
ANTIS T

0011/1300

0011/1279

BMS EN 07/4027/0010/0827 0011/0859

1 0 00055 0 05 0914+10

MCFARLANDS RUN

BMSBG 07/4027/0010/0827 0011/0802

1 0 00055 0 05 0905+89 000000 FT

NC SR 4027 SH

RAMP A RD

(SR8003 SEG 0270/0000)

RAMP B RD

(SR8003 SEG 0520/1514)

OLD US 0220

(SR1001 SEG 0331/1753)

MFC BEGIN = D

LENGTH(AH 1834 BK 0000) 0011/0000

INTER-BK

0030/1952

018 "DIA CAST IRON
LEN=0999 INSTALLED 1998

0030/1164

018 "DIA CAST IRON
LEN=0060 INSTALLED 1998

0030/1040

018 "DIA CIRC METAL
LEN=0040 INSTALLED 2002

0030/0947

(APRA) JIM WEYANT'S TRA

0030/0236

BMS EN 07/4027/0030/0000

002463 FT

1 0 00055 0 05 0930+40

NORFOLK SOUTHERN RAI RR

BMSBG 07/4027/0030/0000

0030/0000

LENGTH(AH 1964 BK 0636)

001827 FT

1 0 00055 0 05 0924+19

MFC BEGIN = D

0020/0000

LENGTH(AH 0636 BK 1827)

0010/1610

018 "DIA CIRC CONCR
LEN=0055 INSTALLED UNKN

0010/1553

MCFARLAND RD
(T510)

0010/1304

SNYDER
ANTIS T

0010/1280

018 "DIA CIRC CONCR
LEN=0075 INSTALLED UNKN

0010/0884

BMS EN 07/4027/0010/0827

1 0 00055 0 05 0914+10

MCFARLANDS RUN

0010/0827

BMSBG 07/4027/0010/0827

RAMP B SPUR RD

0010/0289

(SR8003 SEG 0510/0291)

000000 FT

1 0 00055 0 05 0905+89

NC SR 4027 SH

RAMP A RD

(SR8003 SEG 0270/0000)

RAMP B RD

(SR8003 SEG 0520/1514)

INTER-BK

OLD US 0220

(SR1001 SEG 0330/1734)

MFC BEGIN = D

0010/0000

LENGTH(AH 1827 BK 0000)

EXTRACT DATE: 12/28/2024 ROADWAY MANAGEMENT SYSTEM PAGE NUMBER: 446
PRINT DATE: 12/30/2024 SLD COUNTY/SR - ANNUAL PRINT COUNTY: BLAIR
DIR: B TOTAL LEN: 2.701 MI. DIST: 09-2 SR: 4025
LEFT MUN: SNYDER T RIGHT MUN: SNYDER T

014262 FT

014262 FT
INTER-AHD SIXTH ST

EXTRACT DATE: 12/28/2024 ROADWAY MANAGEMENT SYSTEM PAGE NUMBER: 445
PRINT DATE: 12/30/2024 SLD COUNTY/SR - ANNUAL PRINT COUNTY: BLAIR

DIR: B TOTAL LEN: 2.701 MI. DIST: 09-2 SR: 4025
LEFT MUN: SNYDER T RIGHT MUN: SNYDER T

2 0 07031 0 00 0128+93 012866 FT
CAMBRIA ST
(T507) 0060/0000

POT PIE HILL RD
(T539) 0050/1713
HOOVERS LN
(T515) 0050/1310

009985 FT

POTTS LN
(PRDR) 0040/1329

==	0060/1396	(T614) SR 4027 SH (SR4027 SEG 0040/0000) HAYES ST (T402)
---	0060/1143	015 "DIA CIR PLASTIC
---	0060/1135	LEN=0040 INSTALLED 2007
---	0060/0889	015 "DIA CIRC METAL
---	0060/0589	LEN=0032 INSTALLED UNKN
---	012866 FT	015 "DIA CIR PLASTIC
---		LEN=0030 INSTALLED UNKN
==	0060/0000	LENGTH(AH 1396 BK 2881)
---	0050/2521	018 "DIA CIR PLASTIC
---	0050/2104	LEN=0036 INSTALLED 2004
---	0050/1893	015 "DIA CIR PLASTIC
---	0050/1725	LEN=0040 INSTALLED UNKN
---		060 "DIA CIRC CONCR
---		LEN=0052 INSTALLED UNKN
---		024 "DIA CIRC CONCR
---		LEN=0036 INSTALLED UNKN
==		
---	0050/1297	018 "DIA CIR PLASTIC
---	0050/1193	LEN=0050 INSTALLED 2003
---	0050/0619	048 "DIA CIR PLASTIC
---	0050/0350	LEN=0050 INSTALLED UNKN
---	009985 FT	024 "DIA CIR PLASTIC
---	0050/0000	018 "DIA CIR PLASTIC
---		LEN=0040 INSTALLED UNKN
---		2 0 07031 0 00 0100+10
---		LENGTH(AH 2881 BK 3287)
---	0040/2384	018 "DIA CIR PLASTIC
---		LEN=0038 INSTALLED UNKN
==		
---	0040/1224	048 "DIA CIRC METAL
---	0040/1209	LEN=0036 INSTALLED UNKN
---		SNYDER
---		ANTIS T
		015 "DIA CIR PLASTIC

EXTRACT DATE: 12/28/2024 ROADWAY MANAGEMENT SYSTEM PAGE NUMBER: 444
PRINT DATE: 12/30/2024 SLD COUNTY/SR - ANNUAL PRINT COUNTY: BLAIR

DIR: B TOTAL LEN: 2.701 MI. DIST: 09-2 SR: 4025
LEFT MUN: ANTIS T RIGHT MUN: ANTIS T

2 0 07031 0 00 0067+23 006698 FT
STARZISKI LN
(PRDR)

0040/0000

005461 FT

002582 FT

000000 FT

Station	Length	Material	Notes
0040/0386	LEN=0043	INSTALLED	UNKN
006698 FT	ROSSMAN RD		
0040/0000	LENGTH(AH 3287 BK 1237)		
0030/1179	BMSSEN 07/4025/0030/1164		
	2 0 07031 0 00 0066+47		
	MCFARLAND RN		
0030/1164	BMSBG 07/4025/0030/1164		
	015 "DIA CIR PLASTIC		
0030/0910	LEN=0035	INSTALLED	UNKN
	015 "DIA CIR PLASTIC		
0030/0553	LEN=0045	INSTALLED	UNKN
005461 FT	2 0 07031 0 00 0054+61		
	GLENBY DR		
	(T736)		
0030/0000	LENGTH(AH 1237 BK 2879)		
	048 "DIA CIR PLASTIC		
0020/2416	LEN=0040	INSTALLED	UNKN
	015 "DIA CIR PLASTIC		
0020/2154	LEN=0031	INSTALLED	UNKN
	015 "DIA CIR PLASTIC		
0020/1904	LEN=0051	INSTALLED	UNKN
	018 "DIA CIR PLASTIC		
0020/1343	LEN=0042	INSTALLED	UNKN
	024 "DIA CIR PLASTIC		
0020/0935	LEN=0036	INSTALLED	UNKN
	PACANOWSKI LN		
	(PRDR)		
0020/0880			
002582 FT	2 0 07031 0 00 0025+82		
0020/0000	LENGTH(AH 2879 BK 2582)		
	018 "DIA CIR PLASTIC		
0010/2530	LEN=0035	INSTALLED	UNKN
	060 "DIA CIRC METAL		
0010/2101	LEN=0035	INSTALLED	UNKN
	024 "DIA CIRC METAL		
0010/1885	LEN=0050	INSTALLED	UNKN
	018 "DIA CIR PLASTIC		
0010/0029	LEN=0060	INSTALLED	2004
000000 FT	2 0 07031 0 00 0000+00		
	NC GR		
	AZIERVILLE RD		
	TIPTON RD		
	(SR4023 SEG 0030/0000)		
	MFC BEGIN = E		
0010/0000	LENGTH(AH 2582 BK 0000)		

EXTRACT DATE: 12/28/2024 ROADWAY MANAGEMENT SYSTEM PAGE NUMBER: 443
PRINT DATE: 12/30/2024 SLD COUNTY/SR - ANNUAL PRINT COUNTY: BLAIR

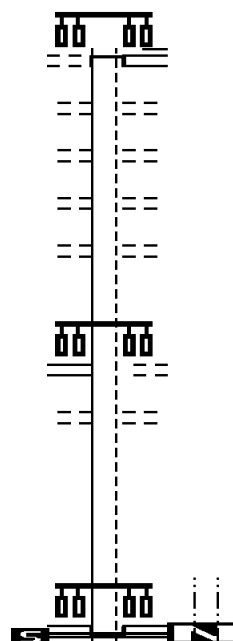
DIR: B TOTAL LEN: .627 MI. DIST: 09-2 SR: 4024
LEFT MUN: ALTOONA CITY C RIGHT MUN: ALTOONA CITY C

BROAD AV INTER-AHD
(SR0036 SEG 0431/0000)
TWENTYFOURTH ST
(CITY)
TWENTYFOURTH ST
(SR0036 SEG 0431/0000)

TWENTYFIFTH ST 0011/3311
(CITY) 0011/2849
TWENTYSIXTH ST ==
(CITY) 0011/2395
TWENTYSEVENTH ST ==
(CITY) 0011/1887
TWENTYEIGHTH ST ==
(CITY) 0011/1486
TWENTYNINTH ST ==
(CITY)
TWENTYNINTH ST
(SR4007 SEG 0010/0000)

THIRTIETH ST 0011/1037
(CITY) ==
2 0 07023 0 00 0410+52 000000 FT 0011/0585
NC BROAD AV ==
THIRTYFIRST ST
(SR4005 SEG 0010/0179)

LOGAN BL INTER-BK
(SR4003 SEG 0031/3064) 003311 FT
MFC BEGIN = B
LENGTH(AH 3311 BK 0000) 0011/0000



002849 FT
000000 FT
7010/0000 LTH AH 003311 BK 000000

EXTRACT DATE: 12/28/2024 ROADWAY MANAGEMENT SYSTEM PAGE NUMBER: 442
PRINT DATE: 12/30/2024 SLD COUNTY/SR - ANNUAL PRINT COUNTY: BLAIR
DIR: B TOTAL LEN: 8.193 MI. DIST: 09-2 SR: 4023
LEFT MUN: SNYDER T RIGHT MUN: SNYDER T

043257 FT



043257 FT AH-CAMBRIA
INTER-AHD TIPTON RD

(11)

EXTRACT DATE: 12/28/2024 ROADWAY MANAGEMENT SYSTEM PAGE NUMBER: 441
PRINT DATE: 12/30/2024 SLD COUNTY/SR - ANNUAL PRINT COUNTY: BLAIR

DIR: B TOTAL LEN: 8.193 MI. DIST: 09-2 SR: 4023
LEFT MUN: SNYDER T RIGHT MUN: SNYDER T

040861 FT

038795 FT

036870 FT

	0200/2396	(SR1028 SEG 0010/1453)
-- --	018 "DIA	CIRC CONCR
-- --	0200/2214	LEN=0050 INSTALLED UNKN
-- --	015 "DIA	CIR PLASTIC
-- --	0200/1751	LEN=0037 INSTALLED UNKN
-- --	018 "DIA	CIR PLASTIC
-- --	0200/1485	LEN=0050 INSTALLED 2005
-- --	018 "DIA	CIRC CONCR
-- --	0200/1134	LEN=0048 INSTALLED 2001
-- --	018 "DIA	CIR PLASTIC
-- --	0200/0682	LEN=0050 INSTALLED 2005
-- --	018 "DIA	CIR PLASTIC
-- --	0200/0252	LEN=0050 INSTALLED 2005
	040861 FT	1 0 00859 0 00 0385+00
	5 0200/0000	LENGTH(AH 2396 BK 2066)
-- --	015 "DIA	CIR PLASTIC
-- --	0190/1950	LEN=0050 INSTALLED UNKN
-- --	018 "DIA	CIRC CONCR
-- --	0190/1614	LEN=0048 INSTALLED 2001
-- --	018 "DIA	CIR PLASTIC
-- --	0190/1108	LEN=0050 INSTALLED 2005
-- --	015 "DIA	CIR PLASTIC
-- --	0190/0605	LEN=0035 INSTALLED UNKN
-- --	018 "DIA	CIR PLASTIC
-- --	0190/0159	LEN=0050 INSTALLED 2005
	038795 FT	1 0 00859 0 00 0364+92
	5 0190/0000	LENGTH(AH 2066 BK 1925)
-- --	018 "DIA	CIR PLASTIC
-- --	0180/1886	LEN=0050 INSTALLED 2000
-- --	015 "DIA	CIRC CONCR
-- --	0180/1293	LEN=0034 INSTALLED UNKN
-- --	018 "DIA	CIR PLASTIC
-- --	0180/0819	LEN=0048 INSTALLED UNKN
-- --	018 "DIA	CIR PLASTIC
-- --	0180/0567	LEN=0050 INSTALLED 2000
	036870 FT	1 0 00859 0 00 0345+67
	5 0180/0000	LENGTH(AH 1925 BK 2552)
-- --	018 "DIA	CIR PLASTIC
-- --	0170/2247	LEN=0040 INSTALLED 2005
-- --	015 "DIA	CIR PLASTIC
-- --	0170/1875	LEN=0035 INSTALLED UNKN
-- --	018 "DIA	CIR PLASTIC
-- --	0170/1256	LEN=0040 INSTALLED 2005
-- --	018 "DIA	CIR PLASTIC
-- --	0170/1002	LEN=0040 INSTALLED 2005
-- --	018 "DIA	CIR PLASTIC
-- --	0170/0545	LEN=0050 INSTALLED 2004
-- --	018 "DIA	CIR PLASTIC
-- --	0170/0260	LEN=0050 INSTALLED 1999

EXTRACT DATE: 12/28/2024 ROADWAY MANAGEMENT SYSTEM PAGE NUMBER: 440
PRINT DATE: 12/30/2024 SLD COUNTY/SR - ANNUAL PRINT COUNTY: BLAIR

DIR: B TOTAL LEN: 8.193 MI. DIST: 09-2 SR: 4023
LEFT MUN: SNYDER T RIGHT MUN: SNYDER T

034318 FT

034318 FT 1 0 00859 0 00 0320+15
S 0170/0000 LENGTH(AH 2552 BK 1975)
015 "DIA CIRC METAL
0160/1794 LEN=0036 INSTALLED UNKN
018 "DIA CIRC PLASTIC
0160/1360 LEN=0040 INSTALLED 2005
018 "DIA CIRC CONCR
0160/1004 LEN=0036 INSTALLED UNKN
018 "DIA CIRC PLASTIC
0160/0695 LEN=0040 INSTALLED 1999
018 "DIA CIRC PLASTIC

032343 FT

0160/0326 LEN=0040 INSTALLED 2005
032343 FT 1 0 00859 0 00 0300+18
S 0160/0000 LENGTH(AH 1975 BK 2712)
018 "DIA CIRC CONCR
0150/2580 LEN=0041 INSTALLED UNKN
018 "DIA CIRC PLASTIC
0150/1877 LEN=0050 INSTALLED 1999
018 "DIA CIRC CONCR
0150/1291 LEN=0037 INSTALLED UNKN
018 "DIA CIRC CONCR
0150/0689 LEN=0050 INSTALLED UNKN

029631 FT

0150/0017 BMS EN 07/4023/0150/0000
029631 FT 1 0 00859 0 00 0273+07
THREE SPRINGS RUN
BMSBG 07/4023/0150/0000
S 0150/0000 LENGTH(AH 2712 BK 0964)

028667 FT

0140/0321 018 "DIA CIRC PLASTIC
028667 FT LEN=0050 INSTALLED 1999
S 0140/0000 1 0 00859 0 00 0263+11
LENGTH(AH 0964 BK 3328)
015 "DIA CIRC CONCR
0130/3261 LEN=0038 INSTALLED UNKN
SNYDER
0130/3122 ANTIS T
015 "DIA CIRC CONCR
0130/2723 LEN=0036 INSTALLED UNKN
024 "DIA CIRC CONCR
0130/2630 LEN=0038 INSTALLED UNKN
018 "DIA CIRC PLASTIC
0130/2345 LEN=0040 INSTALLED 1988
015 "DIA CIRC CONCR
0130/1932 LEN=0040 INSTALLED UNKN
015 "DIA CIRC CONCR
0130/1782 LEN=0042 INSTALLED UNKN
015 "DIA CIRC PLASTIC

EXTRACT DATE: 12/28/2024 ROADWAY MANAGEMENT SYSTEM PAGE NUMBER: 439
PRINT DATE: 12/30/2024 SLD COUNTY/SR - ANNUAL PRINT COUNTY: BLAIR
DIR: B TOTAL LEN: 8.193 MI. DIST: 09-2 SR: 4023
LEFT MUN: ANTIS T RIGHT MUN: ANTIS T

	0130/1349	LEN=0040	INSTALLED	UNKN
		018 "DIA	CIR PLASTIC	
	0130/1024	LEN=0040	INSTALLED	2005
		015 "DIA	CIR PLASTIC	
	0130/0828	LEN=0050	INSTALLED	UNKN
		018 "DIA	CIRC CONCR	
	0130/0706	LEN=0030	INSTALLED	UNKN
		048 "DIA	CIR PLASTIC	
	0130/0544	LEN=0056	INSTALLED	2012
		018 "DIA	CIR PLASTIC	
	0130/0103	LEN=0040	INSTALLED	2005
025339 FT	025339 FT	1 0 00859	0 00 0229+83	
	5 0130/0000	LENGTH(AH	3328 BK 1987)	
		012 "DIA	CIRC METAL	
	0120/1640	LEN=0040	INSTALLED	UNKN
		018 "DIA	CIR PLASTIC	
	0120/1267	LEN=0040	INSTALLED	2005
		018 "DIA	CIR PLASTIC	
	0120/0578	LEN=0040	INSTALLED	1999
023352 FT	023352 FT	1 0 00859	0 00 0209+70	
	5 0120/0000	LENGTH(AH	1987 BK 2074)	
		018 "DIA	CIRC METAL	
	0110/1222	LEN=0037	INSTALLED	UNKN
		015 "DIA	CIR PLASTIC	
	0110/0882	LEN=0045	INSTALLED	UNKN
		024 "DIA	CIR PLASTIC	
	0110/0368	LEN=0060	INSTALLED	2004
021278 FT	021278 FT	1 0 00859	0 00 0188+96	
	5 0110/0000	LENGTH(AH	2074 BK 2923)	
		018 "DIA	CIR PLASTIC	
	0100/2923	LEN=0042	INSTALLED	UNKN
		015 "DIA	CIRC CONCR	
	0100/2469	LEN=0030	INSTALLED	UNKN
		015 "DIA	CIR PLASTIC	
	0100/2226	LEN=0030	INSTALLED	UNKN
		018 "DIA	CIR PLASTIC	
	0100/1835	LEN=0045	INSTALLED	UNKN
		015 "DIA	CIR PLASTIC	
	0100/1590	LEN=0030	INSTALLED	UNKN
		015 "DIA	CIRC CONCR	
	0100/0976	LEN=0040	INSTALLED	UNKN
		018 "DIA	CIRC CONCR	
	0100/0856	LEN=0040	INSTALLED	UNKN
		018 "DIA	CIRC CONCR	
	0100/0612	LEN=0036	INSTALLED	UNKN
		018 "DIA	CIRC CONCR	
	0100/0499	LEN=0036	INSTALLED	UNKN

EXTRACT DATE: 12/28/2024 ROADWAY MANAGEMENT SYSTEM PAGE NUMBER: 438
PRINT DATE: 12/30/2024 SLD COUNTY/SR - ANNUAL PRINT COUNTY: BLAIR

DIR: B TOTAL LEN: 8.193 MI. DIST: 09-2 SR: 4023
LEFT MUN: ANTIS T RIGHT MUN: ANTIS T

018355 FT

015847 FT

013901 FT

0100/0398	015 "DIA	CIR PLASTIC
	LEN=0036	INSTALLED UNKN
0100/0237	018 "DIA	CIR PLASTIC
018355 FT	LEN=0040	INSTALLED 2004
0100/0000	1 0 00859	0 00 0159+73
	LENGTH(AH	2923 BK 2508)
0090/2472	015 "DIA	CIRC CONCR
	LEN=0030	INSTALLED UNKN
0090/2001	018 "DIA	CIRC CONCR
	LEN=0036	INSTALLED UNKN
0090/1503	018 "DIA	CIR PLASTIC
	LEN=0048	INSTALLED 2001
0090/1350	015 "DIA	CIRC CONCR
	LEN=0036	INSTALLED UNKN
0090/1007	018 "DIA	CIRC CONCR
	LEN=0056	INSTALLED 2001
0090/0781	018 "DIA	CIRC CONCR
	LEN=0036	INSTALLED UNKN
0090/0527	024 "DIA	CIR PLASTIC
	LEN=0050	INSTALLED 2001
0090/0265	018 "DIA	CIRC CONCR
015847 FT	LEN=0040	INSTALLED 2001
0090/0000	1 0 00859	0 00 0134+32
	LENGTH(AH	2508 BK 1946)
0080/1831	018 "DIA	CIR PLASTIC
	LEN=0050	INSTALLED 2004
0080/1007	015 "DIA	CIRC CONCR
	LEN=0036	INSTALLED UNKN
0080/0763	018 "DIA	CIR PLASTIC
	LEN=0040	INSTALLED UNKN
0080/0281	024 "DIA	CIRC CONCR
013901 FT	LEN=0048	INSTALLED UNKN
	1 0 00859	0 00 0114+86
	018 "DIA	CIR PLASTIC
	LEN=0038	INSTALLED UNKN
0080/0000	LENGTH(AH	1946 BK 2049)
0070/1070	015 "DIA	CIRC METAL
	LEN=0042	INSTALLED UNKN
0070/0797	020 "DIA	CIR PLASTIC
	LEN=0040	INSTALLED UNKN
0070/0644	015 "DIA	CIR PLASTIC
	LEN=0040	INSTALLED UNKN
0070/0455	015 "DIA	CIR PLASTIC
	LEN=0040	INSTALLED UNKN
0070/0346	015 "DIA	CIR PLASTIC
	LEN=0040	INSTALLED UNKN
	015 "DIA	CIR PLASTIC

EXTRACT DATE: 12/28/2024 ROADWAY MANAGEMENT SYSTEM PAGE NUMBER: 437
PRINT DATE: 12/30/2024 SLD COUNTY/SR - ANNUAL PRINT COUNTY: BLAIR

DIR: B TOTAL LEN: 8.193 MI. DIST: 09-2 SR: 4023
LEFT MUN: ANTIS T RIGHT MUN: ANTIS T

	011852 FT	0070/0124	LEN=0040	INSTALLED UNKN
		011852 FT	1 0 00859 0 00 0094+37	
		5 0070/0000	LENGTH(AH 2049 BK 2308)	
		0060/2240	018 "DIA CIR PLASTIC	
			LEN=0032	INSTALLED UNKN
		0060/1987	018 "DIA CIR PLASTIC	
			LEN=0032	INSTALLED UNKN
		0060/1745	015 "DIA CIR PLASTIC	
			LEN=0035	INSTALLED UNKN
		0060/1448	015 "DIA CIR PLASTIC	
			LEN=0040	INSTALLED 2003
		0060/1225	015 "DIA CIR PLASTIC	
			LEN=0043	INSTALLED 2003
		0060/1012	015 "DIA CIR PLASTIC	
			LEN=0040	INSTALLED UNKN
		0060/0875	015 "DIA CIR PLASTIC	
			LEN=0044	INSTALLED UNKN
		0060/0606	015 "DIA CIR PLASTIC	
			LEN=0045	INSTALLED UNKN
		0060/0233	015 "DIA CIR PLASTIC	
			LEN=0042	INSTALLED UNKN
	009544 FT	0060/0015	BMSBN 07/4023/0060/0000	
		009544 FT	1 0 00859 0 00 0071+31	
			BR. TIPTON RN	
		5 0060/0000	BMSBG 07/4023/0060/0000	
			LENGTH(AH 2308 BK 1445)	
		0050/1417	CHERRY HOLLOW RD	
			(TWP)	
		0050/0777	018 "DIA CIR PLASTIC	
			LEN=0050	INSTALLED 2005
		0050/0098	018 "DIA CIR PLASTIC	
		008099 FT	LEN=0050	INSTALLED UNKN
1 0 00859 0 00 0056+94 008099 FT		5 0050/0000	LENGTH(AH 1445 BK 1483)	
CEDAR LN				
(T035)	0050/0000			
OAK LN				
(T745)	0040/1141			
		0040/1020	018 "DIA CIR PLASTIC	
			LEN=0040	INSTALLED 1998
		0040/0317	030 "DIA CIR PLASTIC	
		006616 FT	LEN=0030	INSTALLED UNKN
006616 FT		5 0040/0000	1 0 00859 0 00 0042+11	
			LENGTH(AH 1483 BK 2279)	
		0030/2279	024 "DIA CIRC CONCR	
			LEN=0010	INSTALLED 2001
		0030/1816	018 "DIA CAST IRON	
			LEN=0034	INSTALLED UNKN

EXTRACT DATE: 12/28/2024 ROADWAY MANAGEMENT SYSTEM PAGE NUMBER: 436
PRINT DATE: 12/30/2024 SLD COUNTY/SR - ANNUAL PRINT COUNTY: BLAIR

DIR: B TOTAL LEN: 8.193 MI. DIST: 09-2 SR: 4023
LEFT MUN: ANTIS T RIGHT MUN: ANTIS T

		0030/1597	018 "DIA CIR PLASTIC LEN=0032 INSTALLED UNKN
		0030/1481	018 "DIA CAST IRON LEN=0030 INSTALLED UNKN
	004337 FT	0030/0286 004337 FT	024 "DIA CIR PLASTIC LEN=0032 INSTALLED UNKN 1 0 00859 0 00 0019+60 GRAZIERVILLE RD (SR4025 SEG 0010/0000)
MAPLE LN (T730)	0020/1756	0030/0000	LENGTH(AH 2279 BK 1946)
FOREST ST (T718)	0020/0834	0020/1255	KINGDOM ST (T760)
SASSAFRAS ST (T717)	0020/0629	0020/0834	FOREST ST (T763)
CLEARFIELD ST (T721)	0020/0089 002391 FT	0020/0165	SPRUCE ST (T708)
BELL-TIP RD (SR4021 SEG 0080/2530)	0020/0000	002391 FT	1 0 00859 0 00 0000+00 MAINLINE DR (PRDR)
		0020/0000	LENGTH(AH 1946 BK 2391) 036 "DIA CAST IRON LEN=0045 INSTALLED UNKN
		0010/2372 0010/2322	(AAR 506235L)#TRKS 03
DYSART RD (T515)	0010/1265	0010/0875	TIPTON MANOR (T735)
		0010/0727	TIPTON MANOR RD (T735)
	000000 FT	000000 FT	2 0 07028 0 01 0222+33 VILLAGE: TIPTON NC TIPTON RD PLEASANT VALLEY BL (SR1001 SEG 0310/0000)
		INTER-BK	ROSSI DR (T789)
		0010/0000	MFC BEGIN = D LENGTH(AH 2391 BK 0000)

EXTRACT DATE: 12/28/2024 ROADWAY MANAGEMENT SYSTEM PAGE NUMBER: 435
PRINT DATE: 12/30/2024 SLD COUNTY/SR - ANNUAL PRINT COUNTY: BLAIR

DIR: B TOTAL LEN: .725 MI. DIST: 09-2 SR: 4022
LEFT MUN: ANTIS T RIGHT MUN: ANTIS T

FORGE RD (T576)	003830 FT		003830 FT PLEASANT VALLEY BL
	0020/1299	==	0020/1538 (SR1001 SEG 0260/0000)
2 0 07041 0 00 0021+48	002292 FT		
MARTIN ST (T494)	0020/0000	==	002292 FT
			0020/0000 LENGTH(AH 1538 BK 2292)
		==	
		==	0010/0971 ROADRUNNER DR
		==	(PRDR)
		==	0010/0591 018 "DIA CIRC METAL
		==	LEN=0041 INSTALLED 1988
SECOND ST (T494)	0010/0583	==	
		==	0010/0020 018 "DIA CIRC METAL
	000000 FT	==	LEN=0154 INSTALLED 1988
		==	000000 FT 2 0 07041 0 00 0000+24
		==	NC ST ADIUM DR
		==	MAIN ST
		==	(SR4019 SEG 0180/0000)
		==	MFC BEGIN = E
		==	0010/0000 LENGTH(AH 2292 BK 0000)

DIR: B TOTAL LEN: 3.734 MI. DIST: 09-2 SR: 4021
LEFT MUN: ANTIS T RIGHT MUN: ANTIS T

LEN=0034 INSTALLED UNKN

EXTRACT DATE: 12/28/2024 ROADWAY MANAGEMENT SYSTEM PAGE NUMBER: 433
PRINT DATE: 12/30/2024 SLD COUNTY/SR - ANNUAL PRINT COUNTY: BLAIR

DIR: B TOTAL LEN: 3.734 MI. DIST: 09-2 SR: 4021
LEFT MUN: ANTIS T RIGHT MUN: ANTIS T

014957 FT

014957 FT 2 0 07028 0 00 0149+45

T.L. JUN. RIV
STRUCTURE LENGTH 10 FT
BMSID 07/4021/0070/0000
LENGTH(AH 2230 BK 2934)
042"H 00"W MULT CONCR
LEN=0036 INSTALLED UNKN

T.L. JUN. RIV
STRUCTURE LENGTH 9 FT
BMSID 07/4021/0060/2684
018"DIA CIR PLASTIC

LEN=0036 INSTALLED UNKN
018"DIA CIR PLASTIC

LEN=0025 INSTALLED UNKN
018"DIA CIR PLASTIC

LEN=0030 INSTALLED UNKN
015"DIA CIR PLASTIC

LEN=0030 INSTALLED UNKN
015"DIA CIR PLASTIC

LEN=0034 INSTALLED UNKN
015"DIA CIR PLASTIC

LEN=0032 INSTALLED UNKN
015"DIA CIR PLASTIC

012023 FT

012023 FT 2 0 07028 0 00 0119+82

015"DIA CIR PLASTIC
LEN=0044 INSTALLED UNKN
LENGTH(AH 2934 BK 2720)

015"DIA CIR PLASTIC
LEN=0035 INSTALLED UNKN

015"DIA CIR PLASTIC
LEN=0050 INSTALLED UNKN

015"DIA CIR PLASTIC
LEN=0032 INSTALLED UNKN

009303 FT

009303 FT 2 0 07028 0 00 0092+82

STETTER RD
(T508)
LENGTH(AH 2720 BK 3044)
048"DIA CIR PLASTIC

LEN=0032 INSTALLED UNKN
072"DIA CIRC CONCR

LEN=0036 INSTALLED UNKN

DANBECK RD
(T509)

0040/2251

0040/1056 036"DIA CIR PLASTIC
LEN=0048 INSTALLED UNKN

018"DIA CIRC CONCR

EXTRACT DATE: 12/28/2024 ROADWAY MANAGEMENT SYSTEM PAGE NUMBER: 432
PRINT DATE: 12/30/2024 SLD COUNTY/SR - ANNUAL PRINT COUNTY: BLAIR

DIR: B TOTAL LEN: 3.734 MI. DIST: 09-2 SR: 4021
LEFT MUN: ANTIS T RIGHT MUN: ANTIS T

Station	Length	Material	Notes
006259 FT	0040/0494	LEN=0050	INSTALLED 2004
	048 "DIA	CIRC METAL	
	0040/0170	LEN=0050	INSTALLED UNKN
	018 "DIA	CIR PLASTIC	
	0040/0079	LEN=0050	INSTALLED 2004
	006259 FT	2 0 07028 0 00 0062+20	
		SMITH RD	
		(T505)	
	0040/0000	LENGTH(AH 3044 BK 2343)	
	015 "DIA	CIR PLASTIC	
	0030/1818	LEN=0036	INSTALLED UNKN
	018 "DIA	CIR PLASTIC	
	0030/1287	LEN=0006	INSTALLED 2006
	015 "DIA	CIR PLASTIC	
	0030/0947	LEN=0040	INSTALLED 1988
	015 "DIA	CIR PLASTIC	
	0030/0555	LEN=0036	INSTALLED UNKN
	015 "DIA	CIRC CONCR	
	0030/0095	LEN=0008	INSTALLED 2003
	003916 FT		
2 0 07028 0 00 0038+73 003916 FT DECKER LN (PRDR)	0030/0000	LENGTH(AH 2343 BK 1871)	
	018 "DIA	CIRC CONCR	
	0020/1812	LEN=0030	INSTALLED UNKN
	018 "DIA	CIRC CONCR	
	0020/1444	LEN=0040	INSTALLED 2003
	018 "DIA	CIRC CONCR	
	0020/1030	LEN=0040	INSTALLED UNKN
		DOUGLASS LN	
	0020/0689	(PRDR)	
		DOUGLASS LN	
	0020/0341	(PRDR)	
002045 FT	002045 FT	2 0 07028 0 00 0020+36	
	0020/0000	LENGTH(AH 1871 BK 2045)	
	018 "DIA	CIR PLASTIC	
	0010/1826	LEN=0032	INSTALLED UNKN
		024 "DIA	CIRC CONCR
	0010/1201	LEN=0040	INSTALLED UNKN
		036 "DIA	CIR PLASTIC
	0010/0520	LEN=0044	INSTALLED UNKN
MOUNTAIN VIEW DR (T743)	0010/0379		
000000 FT	000000 FT	2 0 07028 0 00 0000+00	
		NC BE LL-TIP RD	
		SR 0865 SH	
		(SR0865 SEG 0060/0000)	
		MFC BEGIN = D	
	0010/0000	LENGTH(AH 2045 BK 0000)	

EXTRACT DATE: 12/28/2024 ROADWAY MANAGEMENT SYSTEM PAGE NUMBER: 431
PRINT DATE: 12/30/2024 SLD COUNTY/SR - ANNUAL PRINT COUNTY: BLAIR
DIR: B TOTAL LEN: 1.764 MI. DIST: 09-2 SR: 4020
LEFT MUN: BELLWOOD B RIGHT MUN: BELLWOOD B

EXTRACT DATE: 12/28/2024 ROADWAY MANAGEMENT SYSTEM PAGE NUMBER: 430
PRINT DATE: 12/30/2024 SLD COUNTY/SR - ANNUAL PRINT COUNTY: BLAIR

DIR: B TOTAL LEN: 1.764 MI. DIST: 09-2 SR: 4020
LEFT MUN: BELLWOOD B RIGHT MUN: BELLWOOD B

N SECOND ST
(BORO)

0040/1042

SEVENTH ST
(BORO)

0030/2205

NINTH ST
(BORO)
BELLWOOD
ANTIS T

0030/1575

0030/1394

LAUREL ST
(T702)

0030/0869

UNKNOWN AL
(BORO)
TENTH ST
(T570)

0030/0385

0030/0238

005245 FT

INTER-AHD CAMBRIA ST
(BORO)
N FIRST ST
(BORO)
AL
(BORO)

0040/1362

0040/1204

N THIRD ST
(BORO)
018 " DIA CIRC CONCR
LEN=0067 INSTALLED UNKN
AL
(BORO)
N FOURTH ST
(BORO)
AL
(BORO)
BELLWOOD
ANTIS T
2 0 07047 0 01 0078+25
PINE ST
(T559)
5 0040/0000 LENGTH(AH 1362 BK 2707)

LAUREL ST
(T705)

0030/2061

BLAIR ST
(T497)

0030/1004

015 " DIA CIR PLASTIC
LEN=0048 INSTALLED UNKN

0030/0538

018 " DIA CIRC CONCR
LEN=0042 INSTALLED UNKN
BMSBN 07/4020/0030/0000
2 0 07047 0 01 0050+64
NC W CAMBRIA ST
BELLS GAP RN
BMSBG 07/4020/0030/0000
5 0030/0000 LENGTH(AH 2707 BK 2390)

EXTRACT DATE: 12/28/2024 ROADWAY MANAGEMENT SYSTEM PAGE NUMBER: 429
PRINT DATE: 12/30/2024 SLD COUNTY/SR - ANNUAL PRINT COUNTY: BLAIR

DIR: B TOTAL LEN: 1.764 MI. DIST: 09-2 SR: 4020
LEFT MUN: ANTIS T RIGHT MUN: ANTIS T

HUNTER RD
(T500)

002855 FT
0020/0000

2 0 07047 0 00 0000+00 000000 FT
GRANDVIEW RD
(SR4015 SEG 0210/0000) 0010/0000

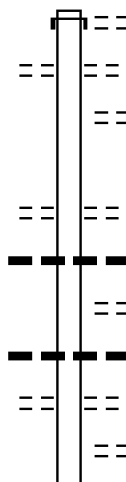
==	0020/2345	FIRST AV (T560)
---	0020/2325	018" DIA CIRC CONCR LEN=0037 INSTALLED UNKN
---	0020/2101	018" DIA CIRC CONCR LEN=0062 INSTALLED UNKN
==	0020/2099	ELEVENTH ST (T572)
---	0020/1923	015" DIA CIRC CONCR LEN=0029 INSTALLED UNKN
==	0020/1796	TWELFTH ST (T723)
---	0020/1758	018" DIA CIR PLASTIC LEN=0040 INSTALLED 2004
---		018" DIA CIR PLASTIC LEN=0040 INSTALLED UNKN
---	0020/1481	THIRTEENTH ST (T573)
---	0020/1448	018" DIA CIR PLASTIC LEN=0055 INSTALLED 2004
---		018" DIA CIR PLASTIC LEN=0040 INSTALLED UNKN
---	0020/0834	018" DIA CIR PLASTIC LEN=0040 INSTALLED UNKN
---	0020/0074	018" DIA CIR PLASTIC LEN=0061 INSTALLED UNKN
---	002855 FT	2 0 07047 0 01 0027+40
==	0020/0000	VILLAGE: RIGH TOWN LENGTH(AH 2390 BK 2855)
---	0010/2416	018" DIA CIR PLASTIC LEN=0040 INSTALLED 2004
==	0010/2395	HOWARD ST (T711)
---	0010/2254	013"H 20"W ELLIPTICAL* LEN=0030 INSTALLED UNKN
---	0010/1841	013"H 20"W ELLIPTICAL* LEN=0032 INSTALLED UNKN
---		013"H 22"W ELLIP METAL LEN=0028 INSTALLED UNKN
---	0010/1232	018" DIA CIR PLASTIC LEN=0060 INSTALLED UNKN
---	0010/0823	018" DIA CIR PLASTIC LEN=0050 INSTALLED UNKN
---	0010/0083	NC RE IGH TOWN RD GRANDVIEW RD
---	000000 FT	(SR4015 SEG 0210/0000)
==	0010/0000	MFC BEGIN = D LENGTH(AH 2855 BK 0000)

EXTRACT DATE: 12/28/2024 ROADWAY MANAGEMENT SYSTEM PAGE NUMBER: 428
PRINT DATE: 12/30/2024 SLD COUNTY/SR - ANNUAL PRINT COUNTY: BLAIR

DIR: N TOTAL LEN: 6.216 MI. DIST: 09-2 SR: 4019
LEFT MUN: BELLWOOD B RIGHT MUN: BELLWOOD B

032823 FT

031532 FT



032811 FT
INTER-AHD

0190/1291

0190/0741

0190/0430

031520 FT

5 0190/0000

0180/1163

0180/1022

0180/1010

0180/0856

0180/0707

MAIN ST
(BORO)
E CAMBRIA ST
(BORO)
BOYLES ST
(BORO)
CHURCH ST
(BORO)
2 0 07 027 0 03 0317+27
MARTIN ST
(BORO)
LENGTH (AH 1291 BK 1187)
016 " DIA CAST IRON
LEN=0033 INSTALLED 2014
AL
(BORO)
016 " DIA CAST IRON
LEN=0039 INSTALLED 2014
ORCHARD ST
(BORO)
AL
(BORO)
016 " DIA CAST IRON

EXTRACT DATE: 12/28/2024 ROADWAY MANAGEMENT SYSTEM PAGE NUMBER: 427
PRINT DATE: 12/30/2024 SLD COUNTY/SR - ANNUAL PRINT COUNTY: BLAIR

DIR: N TOTAL LEN: 6.216 MI. DIST: 09-2 SR: 4019
LEFT MUN: BELLWOOD B RIGHT MUN: BELLWOOD B

WATER ST
(BORO)

0180/0289

030345 FT

2 0 07027 0 02 0292+21 029014 FT

ROBERTS ST

(TWP)

CHIEF LOGAN DR

(PRDR)

BELLS LN

(TWP)

0170/0000

0160/1456

0160/1139

026965 FT

025250 FT

0180/0699 LEN=0040 INSTALLED 2014
LOWTHER ST

0180/0552 (BORO)

0180/0530 016 "DIA CAST IRON

LEN=0037 INSTALLED 2014

0180/0275 BELLWOOD

030333 FT ANTIS T

NC MA IN ST 2 0 07027 0 02 0305+40

STADIUM DR (SR4022 SEG 0010/0000)

0180/0000 LENGTH(AH 1187 BK 1331)

0170/1219 BMS EN 07/4019/0170/1079

2 0 07027 0 02 0302+87

LITTLE JUNIATA RIVER

0170/1079 BMS BG 07/4019/0170/1079

0170/0432 018 "DIA CIRC CONCR

LEN=0060 INSTALLED UNKN

0170/0126 018 "DIA CIRC CONCR

LEN=0042 INSTALLED UNKN

029002 FT

0170/0000 LENGTH(AH 1331 BK 2049)

0160/0791 030 "H 48 "W ELLIP METAL

LEN=0058 INSTALLED UNKN

0160/0357 030 "DIA CIR PLASTIC

LEN=0048 INSTALLED UNKN

026953 FT 2 0 07027 0 02 0271+70

0160/0000 LENGTH(AH 2049 BK 1715)

024 "DIA CIRC METAL

LEN=0036 INSTALLED UNKN

0150/1346 018 "DIA CIRC CONCR

LEN=0036 INSTALLED UNKN

0150/0878 BEECHWOOD DR

0150/0809 (T517)

0150/0202 018 "DIA CIRC METAL

LEN=0042 INSTALLED UNKN

025238 FT 2 0 07027 0 02 0254+56

0150/0000 LENGTH(AH 1715 BK 1979)

015 "DIA CIRC CONCR

0140/1647 LEN=0040 INSTALLED UNKN

EXTRACT DATE: 12/28/2024 ROADWAY MANAGEMENT SYSTEM PAGE NUMBER: 426
PRINT DATE: 12/30/2024 SLD COUNTY/SR - ANNUAL PRINT COUNTY: BLAIR

DIR: N TOTAL LEN: 6.216 MI. DIST: 09-2 SR: 4019
LEFT MUN: ANTIS T RIGHT MUN: ANTIS T

023271 FT		023259 FT	2 0 07027 0 02 0235+03
		5 0140/0000	LENGTH(AH 1979 BK 2189)
		0130/1889	018 "DIA CIRC METAL
	==	0130/1726	LEN=0036 INSTALLED UNKN
	==	0130/1594	COURT LN
			(PRDR)
			COURT LN
			(PRDR)
021082 FT	==	0130/0366	SARAH DR
		021070 FT	(T781)
			2 0 07027 0 02 0213+14
			SABBATH REST RD
			(SR4018 SEG 0050/0000)
		5 0130/0000	LENGTH(AH 2189 BK 1258)
		0120/0708	BMSBN 07/4019/0120/0648
			2 0 07027 0 02 0198+69
			SANDY RUN
		0120/0648	BMSBG 07/4019/0120/0648
			036 "DIA CIR PLASTIC
		0120/0520	LEN=0054 INSTALLED 2014
			SANDBANK RD
	==	0120/0395	(T481)
			036 "DIA CIR PLASTIC
		0120/0340	LEN=0063 INSTALLED 2014
			PINECROFT AV
	==	0120/0190	(T575)
			018 "DIA CIR PLASTIC
		0120/0175	LEN=0086 INSTALLED 2014
		019812 FT	2 0 07027 0 02 0198+69
LOWER RIGGLES GAP RD			VILLAGE: PINECROFT
(SR4018 SEG 0040/1147)		5 0120/0000	LENGTH(AH 1258 BK 1611)
			018 "DIA CIR PLASTIC
		0110/1590	LEN=0036 INSTALLED 2014
			FINDLAY AV
	==	0110/1373	(T542)
			018 "DIA CIR PLASTIC
		0110/1156	LEN=0036 INSTALLED 2014
	==		
		0110/0551	015 "DIA CIR PLASTIC
			LEN=0044 INSTALLED UNKN
			015 "DIA CIR PLASTIC
		0110/0179	LEN=0036 INSTALLED UNKN
		018201 FT	2 0 07027 0 02 0182+14
018213 FT			

EXTRACT DATE: 12/28/2024 ROADWAY MANAGEMENT SYSTEM PAGE NUMBER: 425
PRINT DATE: 12/30/2024 SLD COUNTY/SR - ANNUAL PRINT COUNTY: BLAIR

DIR: N TOTAL LEN: 6.216 MI. DIST: 09-2 SR: 4019
LEFT MUN: ANTIS T RIGHT MUN: ANTIS T

		5	0110/0000	LENGTH(AH 1611 BK 1380)
			015 "DIA	CIR PLASTIC
			0100/1070	LEN=0036 INSTALLED UNKN
			015 "DIA	CIR PLASTIC
			0100/0830	LEN=0036 INSTALLED UNKN
			015 "DIA	CIR PLASTIC
			0100/0670	LEN=0038 INSTALLED UNKN
			015 "DIA	CIRC CONCR
			0100/0418	LEN=0046 INSTALLED UNKN
016833 FT			016821 FT	2 0 07027 0 01 0168+68
		5	0100/0000	LENGTH(AH 1380 BK 2191)
			015 "DIA	CIRC CONCR
			0090/1801	LEN=0042 INSTALLED UNKN
			018 "DIA	CIRC CONCR
			0090/0977	LEN=0050 INSTALLED UNKN
			015 "DIA	CIRC CONCR
			0090/0253	LEN=0044 INSTALLED UNKN
014642 FT			014630 FT	2 0 07027 0 01 0147+00
		5	0090/0000	LENGTH(AH 2191 BK 2656)
			ANTIS	
			0080/2643	LOGAN T
			030 "DIA	CIRC CONCR
			0080/2024	LEN=0052 INSTALLED UNKN
			024 "DIA	CIRC CONCR
			0080/1385	LEN=0048 INSTALLED UNKN
			018 "DIA	CIRC CONCR
			0080/0615	LEN=0048 INSTALLED UNKN
			018 "DIA	CIRC CONCR
			0080/0395	LEN=0044 INSTALLED UNKN
011986 FT			011974 FT	2 0 07027 0 01 0120+18
		5	0080/0000	LENGTH(AH 2656 BK 2708)
			018 "DIA	CIRC METAL
			0070/2591	LEN=0038 INSTALLED UNKN
			018 "DIA	CIR PLASTIC
			0070/2051	LEN=0042 INSTALLED UNKN
			018 "DIA	CIRC METAL
			0070/1711	LEN=0046 INSTALLED UNKN
			DARTMOUTH LN	
			0070/1685	(T479)
			018 "DIA	CIRC METAL
			0070/1489	LEN=0052 INSTALLED UNKN
009278 FT			009266 FT	2 0 07027 0 01 0093+10

DIR: N TOTAL LEN: 6.216 MI.
LEFT MUN: LOGAN T

DIST: 09-2 SR: 4019
RIGHT MUN: LOGAN T

EIGHTH ST
(CITY) 0050/0000
LC FROM NORTH EIGHTH ST
(CITY) 0040/0752

007881 FT

005767 FT

004923 FT

```

SANDY RUN RD
(T 422)
S 0070/0000 LENGTH(AH 2708 BK 1397)

007869 FT 2 0 07027 0 01 0079+13
S 0060/0000 LENGTH(AH 1397 BK 2114)

0050/1179 024 "DIA CIRC METAL
LEN=0050 INSTALLED UNKN
0050/0796 015 "DIA CIRC METAL UNKN
LEN=0040 INSTALLED UNKN
0050/0355 018 "DIA CIRC CONCR 1999
LEN=0030 INSTALLED 1999
0050/0222 018 "DIA CIRC CONCR 1999
LEN=0030 INSTALLED 1999
0050/0055 018 "DIA CIRC METAL 1999
LEN=0061 INSTALLED 1999
005755 FT 2 0 07027 0 00 0057+52
NC OL D SIXTH AVENUE RD
BURMEIER DR
(PRDR)

MFC BEGIN = D
S 0050/0000 LENGTH(AH 2114 BK 0844)

0040/0735 018 "DIA CIRC CONCR 1999
LEN=0060 INSTALLED 1999
0040/0635 018 "DIA CIRC CONCR 1999
LEN=0038 INSTALLED 1999
0040/0620 072 "H 48 "W CON BOX CUL
LEN=0067 INSTALLED 1999
0040/0450 024 "DIA CIRC CONCR 1999
LEN=0038 INSTALLED 1999
WARD TRUCKING DR
0040/0393 (TB26)
018 "DIA CIRC CONCR
0040/0295 LEN=0039 INSTALLED 1999
018 "DIA CIRC CONCR
0040/0099 LEN=0040 INSTALLED 1999
004911 FT 2 0 07027 0 00 0049+22
GREENWOOD RD
(TB29)

S 0040/0000 LENGTH(AH 0844 BK 1874)
018 "DIA CIRC CONCR
0030/1785 LEN=0032 INSTALLED 1999

```


EXTRACT DATE: 12/28/2024 ROADWAY MANAGEMENT SYSTEM PAGE NUMBER: 423
PRINT DATE: 12/30/2024 SLD COUNTY/SR - ANNUAL PRINT COUNTY: BLAIR

DIR: N TOTAL LEN: 6.216 MI. DIST: 09-2 SR: 4019
LEFT MUN: LOGAN T RIGHT MUN: LOGAN T

003049 FT

000430 FT

024 "DIA CIRC CONCR
LEN=0015 INSTALLED UNKN 0011/0151

2 0 07052 0 01 0127+87 000000 FT
NC BELLWOOD AV
LLOYD ST
(CITY)
SEVENTH AV INTER-BK
(SR0764 SEG 0151/3390)
MFC BEGIN = C
LENGTH(AH 0430 BK 0000) 0011/0000

Station	Length	Material	Notes
0030/1165	015	"DIA CIRC CONCR	LEN=0044 INSTALLED UNKN
0030/0685	015	"DIA CIRC CONCR	LEN=0042 INSTALLED UNKN
0030/0222	015	"DIA CIRC CONCR	LEN=0050 INSTALLED UNKN
0030/0000	2 0 07027	0 00 0031+00	LENGTH(AH 1874 BK 2619)
0020/2453	018	"DIA CIRC CONCR	LEN=0034 INSTALLED UNKN
0020/1348	PRIORITY ST	(T467)	
0020/1316	018	"DIA CIRC CONCR	LEN=0060 INSTALLED UNKN
0020/1097	018	"DIA CIRC CONCR	LEN=0048 INSTALLED UNKN
0020/0972	LOGAN	ALTOONA CITY C	
0020/0963	018	"DIA CIRC CONCR	LEN=0034 INSTALLED UNKN
0020/0947	HAGERTY ST	(CITY)	
0020/0456	EAST ST	(CITY)	
0020/0436	018	"DIA CIRC CONCR	LEN=0030 INSTALLED UNKN
0020/0022	024	"DIA CIRC CONCR	LEN=0001 INSTALLED UNKN
000418 FT	2 0 07027	0 00 0006+70	KETTLE ST
0020/0000	(CITY)	MFC BEGIN = C	LENGTH(AH 2619 BK 0418)
000000 FT	2 0 07027	0 00 0000+00	SIXTH AV
NC S	LLOYD ST	(CITY)	
	LLOYD ST	(SR0764 SEG 0160/0000)	
INTER-BK	SIXTH AV	(SR0764 SEG 0160/0000)	
	MFC BEGIN = C	LENGTH(AH 0418 BK 0000)	

EXTRACT DATE: 12/28/2024 ROADWAY MANAGEMENT SYSTEM PAGE NUMBER: 422
PRINT DATE: 12/30/2024 SLD COUNTY/SR - ANNUAL PRINT COUNTY: BLAIR

DIR: B TOTAL LEN: 2.269 MI. DIST: 09-2 SR: 4018
LEFT MUN: ANTIS T RIGHT MUN: ANTIS T

011981 FT

011981 FT
INTER-AHD

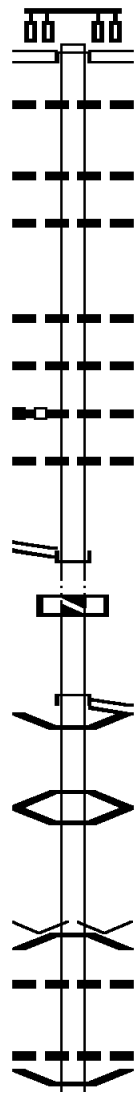
PLEASANT VALLEY BL
(SR1001 SEG 0220/0000) 0050/3475

LYNNE DR
(T783) 0050/0620

2 0 07046 0 01 0085+30 008506 FT
OLD SIXTH AVENUE RD
(SR4019 SEG 0130/0000) 0050/0000
008506 FT

007359 FT

SR 0764 SH
(SR0764 SEG 0240/0000)
PLEASANT VALLEY BL
(SR0764 SEG 0241/0000)
(SR0764 SEG 0240/0000)
015 "DIA CIRC METAL
LEN=0037 INSTALLED UNKN
015 "DIA CIRC METAL
LEN=0037 INSTALLED UNKN
015 "DIA CIRC METAL
LEN=0172 INSTALLED UNKN
018 "DIA CIR PLASTIC
LEN=0040 INSTALLED 2005
015 "DIA CIRC METAL
LEN=0069 INSTALLED UNKN
012"H 24"W ELLIP CONC
LEN=0154 INSTALLED UNKN
015"H 00"W MULT CONCR
LEN=0032 INSTALLED UNKN
BBATH REST RD
OLD SIXTH AVENUE RD
(SR4019 SEG 0130/0000)
LTH AH 003475 BK 000100
LTH AH 000100 BK 001147
OLD SIXTH AVENUE RD
(SR4019 SEG 0120/0000)
OLD SIXTH AVENUE RD
(SR4019 SEG 0120/0000)
BMSSEN 07/4018/0040/0662
2 0 07046 0 01 0080+72
SANDY RUN
BMSBG 07/4018/0040/0662
BMSSEN 07/4018/0040/0000
2 0 07046 0 00 0073+94
VILLAGE: PINECROFT
LITTLE JUNIATA RIVER
BMSBG 07/4018/0040/0000
LENGTH(AH 1147 BK 2497)
015"H 28"W ELLIP METAL
LEN=0049 INSTALLED UNKN
018 "DIA CIR PLASTIC
LEN=0050 INSTALLED 2005
BMSSEN 07/4018/0030/1212



EXTRACT DATE: 12/28/2024 ROADWAY MANAGEMENT SYSTEM PAGE NUMBER: 421
PRINT DATE: 12/30/2024 SLD COUNTY/SR - ANNUAL PRINT COUNTY: BLAIR

DIR: B TOTAL LEN: 2.269 MI. DIST: 09-2 SR: 4018
LEFT MUN: ANTIS T RIGHT MUN: ANTIS T

KERBAUGH RD
(T490)
ANTIS RD
(T486)

004862 FT

0020/1577

002571 FT

000000 FT

	2 0 07046 0 00 0061+28
	RIG.GAP RUN
0030/1212	BMSBG 07/4018/0030/1212
0030/0194	BMSSEN 07/4018/0030/0000
004862 FT	2 0 07046 0 00 0048+94
	NORFOLK SOUTHERN RAIL RR
0030/0000	BMSBG 07/4018/0030/0000
	LENGTH(AH 2497 BK 2291)
0020/2285	018 "DIA CIRC CONCR
	LEN=0040 INSTALLED UNKN
0020/1912	018 "DIA CIRC CONCR
	LEN=0085 INSTALLED UNKN
0020/1611	024 "DIA CIR PLASTIC
	LEN=0050 INSTALLED 2005
	018 "DIA CIRC METAL
0020/1533	LEN=0037 INSTALLED UNKN
	018 "DIA CIRC CONCR
0020/0498	LEN=0035 INSTALLED UNKN
002571 FT	2 0 07046 0 00 0025+47
	024 "DIA CIR PLASTIC
0020/0000	LEN=0040 INSTALLED 2005
	LENGTH(AH 2291 BK 2571)
	018 "DIA CIR PLASTIC
0010/1620	LEN=0040 INSTALLED 2005
	018 "DIA CIR PLASTIC
0010/1159	LEN=0040 INSTALLED 2005
	036 "DIA CIRC METAL
0010/1077	LEN=0120 INSTALLED UNKN
	015 "DIA CIRC METAL
0010/0910	LEN=0045 INSTALLED UNKN
	2 0 07046 0 00 0000+00
	NC LOWER RIGGLES GAP RD
	GRANDVIEW RD
	(SR4015 SEG 0150/0000)
INTER-BK	RIGGLES GAP RD
	(T483)
	MFC BEGIN = D
0010/0000	LENGTH(AH 2571 BK 0000)

EXTRACT DATE: 12/28/2024 ROADWAY MANAGEMENT SYSTEM PAGE NUMBER: 420
PRINT DATE: 12/30/2024 SLD COUNTY/SR - ANNUAL PRINT COUNTY: BLAIR

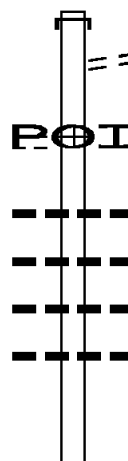
DIR: B TOTAL LEN: 6.916 MI. DIST: 09-2 SR: 4017
LEFT MUN: LOGAN T RIGHT MUN: LOGAN T

PRIVATE DR
(PRDR)

036515 FT

0150/1870

033973 FT



036515 FT AH-CAMBRIA (11)
INTER-AHD WOPSY RD
0150/2542 (SR1016 SEG 0070/3320)
0150/2475 (PRDR) ALMARY LN

0150/1870 (APRA) BOREX INC

0150/1206 018 "DIA CIRC CONCR
LEN=0036 INSTALLED UNKN
0150/0767 018 "DIA CIRC CONCR
LEN=0042 INSTALLED UNKN
0150/0435 015 "DIA CIRC CONCR
LEN=0036 INSTALLED UNKN
0150/0175 015 "DIA CIRC CONCR
LEN=0042 INSTALLED UNKN
033973 FT 1 0 00860 0 02 0305+88
5 0150/0000 LENGTH(AH 2542 BK 2354)

018 "DIA CIR PLASTIC

EXTRACT DATE: 12/28/2024 ROADWAY MANAGEMENT SYSTEM PAGE NUMBER: 419
PRINT DATE: 12/30/2024 SLD COUNTY/SR - ANNUAL PRINT COUNTY: BLAIR

DIR: B TOTAL LEN: 6.916 MI. DIST: 09-2 SR: 4017
LEFT MUN: LOGAN T RIGHT MUN: LOGAN T

1 0 00860 0 02 0282+92 031619 FT
RICHLAND RD
(T487) 0140/0000

029387 FT

1 0 00860 0 02 0234+13 026731 FT
SKYLINE DR
(SR4012 SEG 0042/3207) 0120/0000

0140/1661	LEN=0042	INSTALLED	UNKN
015 "DIA	CIR	PLASTIC	
0140/1347	LEN=0036	INSTALLED	UNKN
018 "DIA	CIR	PLASTIC	
0140/0822	LEN=0050	INSTALLED	2001
018 "DIA	CIR	PLASTIC	
0140/0466	LEN=0050	INSTALLED	2001
015 "DIA	CIR	PLASTIC	
0140/0059	LEN=0070	INSTALLED	2001
031619 FT			
5 0140/0000	LENGTH(AH 2354 BK 2232)		
018 "DIA	CIR	PLASTIC	
0130/1841	LEN=0050	INSTALLED	2001
018 "DIA	CIR	PLASTIC	
0130/1205	LEN=0060	INSTALLED	2001
015 "DIA	CIR	PLASTIC	
0130/0343	LEN=0030	INSTALLED	1998
029387 FT	1 0 00860 0 02 0259+89		
018 "DIA	CIR	PLASTIC	
0130/0000	LEN=0040	INSTALLED	2001
LENGTH(AH 2232 BK 2656)			
024 "DIA	CIR	UNKNOWN	
0120/2228	LEN=0050	INSTALLED	UNKN
015 "DIA	CIR	PLASTIC	
0120/1259	LEN=0050	INSTALLED	2001
015 "DIA	CIR	PLASTIC	
0120/0837	LEN=0036	INSTALLED	UNKN
LOOKOUT AV			
0120/0707	(T999)		
018 "DIA	CIRC	CONCR	
0120/0548	LEN=0050	INSTALLED	2001
026731 FT			
5 0120/0000	LENGTH(AH 2656 BK 1456)		
018 "DIA	CIRC	CONCR	
0110/1327	LEN=0052	INSTALLED	UNKN
018 "DIA	CIRC	CONCR	
0110/1159	LEN=0040	INSTALLED	1988
018 "DIA	CIRC	CONCR	
0110/0999	LEN=0058	INSTALLED	UNKN
015 "DIA	CIRC	METAL	
0110/0610	LEN=0046	INSTALLED	UNKN
036 "DIA	CIRC	CONCR	
0110/0119	LEN=0072	INSTALLED	2001
015 "DIA	CIRC	CONCR	

EXTRACT DATE: 12/28/2024 ROADWAY MANAGEMENT SYSTEM PAGE NUMBER: 418
PRINT DATE: 12/30/2024 SLD COUNTY/SR - ANNUAL PRINT COUNTY: BLAIR

DIR: B TOTAL LEN: 6.916 MI. DIST: 09-2 SR: 4017
LEFT MUN: LOGAN T RIGHT MUN: LOGAN T

025275 FT

0110/0041	LEN=0055	INSTALLED	UNKN
025275 FT	1 0 00860	0 02 0219+50	
5 0110/0000	LENGTH(AH	1456 BK 2598)	
	015 "DIA	CIRC CONCR	
0100/2290	LEN=0050	INSTALLED	UNKN
	018 "DIA	CIRC CONCR	
0100/2031	LEN=0057	INSTALLED	UNKN
	018 "DIA	CIRC CONCR	
0100/1776	LEN=0055	INSTALLED	UNKN
	018 "DIA	CIRC CONCR	
0100/1577	LEN=0044	INSTALLED	UNKN
	015 "DIA	CIRC CONCR	
0100/1193	LEN=0045	INSTALLED	UNKN
	015 "DIA	CIRC CONCR	
0100/0937	LEN=0041	INSTALLED	UNKN
	018 "DIA	CIRC CONCR	
0100/0645	LEN=0047	INSTALLED	UNKN
	015 "DIA	CIRC CONCR	
0100/0352	LEN=0051	INSTALLED	UNKN
022677 FT	1 0 00860	0 02 0193+69	
5 0100/0000	LENGTH(AH	2598 BK 2336)	
	018 "DIA	CIRC CONCR	
0090/2334	LEN=0064	INSTALLED	UNKN
	018 "DIA	CIRC CONCR	
0090/2046	LEN=0063	INSTALLED	UNKN
	024 "DIA	CIRC CONCR	
0090/1629	LEN=0069	INSTALLED	UNKN
	018 "DIA	CIRC CONCR	
0090/1281	LEN=0068	INSTALLED	UNKN
	015 "DIA	CIRC CONCR	
0090/1021	LEN=0056	INSTALLED	UNKN
	015 "DIA	CIRC CONCR	
0090/0684	LEN=0049	INSTALLED	UNKN
	018 "DIA	CIRC CONCR	
0090/0376	LEN=0063	INSTALLED	UNKN
	015 "DIA	CIRC METAL	
0090/0113	LEN=0065	INSTALLED	UNKN
020341 FT	1 0 00860	0 02 0170+35	
5 0090/0000	LENGTH(AH	2336 BK 1452)	
	015 "DIA	CIRC METAL	
0080/1367	LEN=0053	INSTALLED	UNKN
	018 "DIA	CIRC METAL	
0080/1067	LEN=0050	INSTALLED	UNKN
	018 "DIA	CIRC CONCR	
0080/0764	LEN=0054	INSTALLED	UNKN
	018 "DIA	CIRC METAL	
0080/0403	LEN=0040	INSTALLED	UNKN
	020 "DIA	CIRC CONCR	
0080/0051	LEN=0030	INSTALLED	UNKN
018889 FT	1 0 00860	0 01 0145+00	

022677 FT

020341 FT

018889 FT

EXTRACT DATE: 12/28/2024 ROADWAY MANAGEMENT SYSTEM PAGE NUMBER: 417
PRINT DATE: 12/30/2024 SLD COUNTY/SR - ANNUAL PRINT COUNTY: BLAIR

DIR: B TOTAL LEN: 6.916 MI. DIST: 09-2 SR: 4017
LEFT MUN: LOGAN T RIGHT MUN: LOGAN T

S CURVE RD
(T528)

0080/0000

==

NC WOPSY RD
[S] 0080/0000 LENGTH(AH 1452 BK 1601)
SIDE MOUNTAIN RD
0070/1195 (PRDR)
018 " DIA CIRC CONCR
0070/1072 LEN=0032 INSTALLED UNKN
018 " DIA CIRC CONCR
0070/0794 LEN=0028 INSTALLED UNKN
024 " DIA CIRC CONCR
0070/0462 LEN=0033 INSTALLED UNKN

S CURVE RD
(T528)

0070/0284
017288 FT

==

017288 FT 1 0 00860 0 01 0128+84
COGAN RD
(T579)
[S] 0070/0000 LENGTH(AH 1601 BK 2428)
018 " DIA CIRC CONCR
0060/2346 LEN=0047 INSTALLED UNKN
018 " DIA CIRC CONCR
0060/2040 LEN=0026 INSTALLED UNKN
WESTWOOD PARK RD
0060/1972 (T528)
018 " DIA CIRC CONCR
0060/1566 LEN=0032 INSTALLED UNKN
030 " DIA CIRC CONCR
0060/1160 LEN=0029 INSTALLED UNKN
OAK KNOLL DR
0060/1108 (T581)
018 " DIA CIRC CONCR
0060/0710 LEN=0005 INSTALLED UNKN
018 " DIA CIRC CONCR
0060/0387 LEN=0025 INSTALLED UNKN
JUNIATA SPRING DR
0060/0344 (T909)
018 " DIA CIRC CONCR
0060/0058 LEN=0025 INSTALLED UNKN
014860 FT 1 0 00860 0 00 0104+46
GLENWOOD DR
(T606)
[S] 0060/0000 LENGTH(AH 2428 BK 2444)
020 " DIA CIRC CONCR
0050/2086 LEN=0026 INSTALLED UNKN
018 " DIA CIRC CONCR
0050/1866 LEN=0026 INSTALLED UNKN
LOGANDALE DR
0050/1791 (T605)
018 " DIA CIRC CONCR
0050/1498 LEN=0126 INSTALLED UNKN

014860 FT

AVALON RD
(T476)

0050/1510

==

EXTRACT DATE: 12/28/2024 ROADWAY MANAGEMENT SYSTEM PAGE NUMBER: 416
PRINT DATE: 12/30/2024 SLD COUNTY/SR - ANNUAL PRINT COUNTY: BLAIR

DIR: B TOTAL LEN: 6.916 MI. DIST: 09-2 SR: 4017
LEFT MUN: LOGAN T RIGHT MUN: LOGAN T

						018 " DIA CIRC CONCR
					0050/1261	LEN=0035 INSTALLED UNKN
						018 " DIA CIRC CONCR
					0050/0818	LEN=0026 INSTALLED UNKN
						018 " DIA CIRC CONCR
					0050/0502	LEN=0029 INSTALLED UNKN
						018 " DIA CIRC CONCR
					0050/0146	LEN=0029 INSTALLED UNKN
						DAVIS RD
					0050/0080	(T480)
					0050/0029	BMSSEN 07/4017/0050/0000
012416 FT					012416 FT	1 0 00860 0 00 0079+73
						SPRING RUN
						BMSBG 07/4017/0050/0000
					0050/0000	LENGTH(AH 2444 BK 1566)
						018 " DIA CIRC CONCR
					0040/0814	LEN=0026 INSTALLED UNKN
						018 " DIA CIRC CONCR
					0040/0457	LEN=0003 INSTALLED UNKN
						018 " DIA CIRC CONCR
					0040/0047	LEN=0050 INSTALLED UNKN
					010850 FT	
						0040/0000
						LENGTH(AH 1566 BK 1294)
						030 " DIA CIRC CONCR
					0030/0852	LEN=0040 INSTALLED UNKN
					0030/0840	BMSSEN 07/4017/0030/0832
						1 0 00860 0 00 0059+22
						BRANCH OF SPRING RUN
					0030/0832	BMSBG 07/4017/0030/0832
						018 " DIA CIRC CONCR
					0030/0625	LEN=0060 INSTALLED UNKN
						048"H 72"W CONC STRUCT
					0030/0371	LEN=0132 INSTALLED UNKN
						018 " DIA CIRC CONCR
					0030/0036	LEN=0060 INSTALLED UNKN
					009556 FT	1 0 00860 0 00 0050+85
						RIDER FARM RD
						(T580)
					0030/0000	LENGTH(AH 1294 BK 2769)
						018 " DIA CIRC CONCR
					0020/2252	LEN=0026 INSTALLED UNKN
						018 " DIA CIRC CONCR
					0020/1853	LEN=0026 INSTALLED UNKN
						018 " DIA CIRC CONCR
					0020/1605	LEN=0026 INSTALLED UNKN
						018 " DIA CIRC CONCR

1 0 00860 0 00 0063+97 010850 FT
CASTLE FARMS RD
(T712) 0040/0000

GOOD SHEPHERD RD
(T714) 0030/0355
009556 FT

EXTRACT DATE: 12/28/2024 ROADWAY MANAGEMENT SYSTEM PAGE NUMBER: 415
PRINT DATE: 12/30/2024 SLD COUNTY/SR - ANNUAL PRINT COUNTY: BLAIR

DIR: B TOTAL LEN: 6.916 MI. DIST: 09-2 SR: 4017
LEFT MUN: LOGAN T RIGHT MUN: LOGAN T

		0020/1150	LEN=0026	INSTALLED	UNKN
			018 "DIA	CIRC	CONCR
		0020/0700	LEN=0026	INSTALLED	UNKN
			018 "DIA	CIRC	CONCR
		0020/0409	LEN=0029	INSTALLED	UNKN
			IVYSIDE PR		
			(PRDR)		
		0020/0383			
BECKERS LN					
(T708)	0020/0151				
		0020/0144	032 "DIA	CIRC	CONCR
			LEN=0034	INSTALLED	UNKN
		0020/0057	061 "H 84 "W	CONCR	ARCH
		006787 FT	LEN=0108	INSTALLED	UNKN
1 0 00860 0 00 0023+18 006787 FT					
BAKER LN	0020/0000				
(T472)					
		0020/0000	LENGTH(AH 2769 BK 1754)		
			018 "DIA	CIRC	CONCR
		0010/1597	LEN=0081	INSTALLED	UNKN
			LOGAN		
		0010/1218	ALTOONA CITY C		
			018 "DIA	CIRC	CONCR
		0010/1120	LEN=0032	INSTALLED	UNKN
			018 "DIA	CIRC	CONCR
		0010/0717	LEN=0032	INSTALLED	UNKN
ALTA AV					
(CITY)	0010/0535				
		0010/0354	018 "DIA	CIRC	CONCR
			LEN=0039	INSTALLED	UNKN
			FAIRVIEW AV		
		0010/0339	(CITY)		
AL					
(CITY)	0010/0163				
		0010/0141	018 "DIA	CIRC	CONCR
			LEN=0036	INSTALLED	UNKN
		0010/0013	018 "DIA	CIRC	CONCR
			LEN=0032	INSTALLED	UNKN
			WOPSONONOCK AV		
1 0 00860 0 00 0005+52 005033 FT		005033 FT	(SR4015 SEG 0050/0000)		
WOPSONONOCK AV	0010/0000				
(CITY)					
		0010/0000	LENGTH(AH 1754 BK 0565)		
			018 "DIA	CIRC	CONCR
		0008/0336	LEN=0042	INSTALLED	UNKN
			TWENTYSIXTH AV		
		0008/0286	(CITY)		
			024 "DIA	CIRC	CONCR
		0008/0047	LEN=0045	INSTALLED	UNKN
		004468 FT	0 0 00000 0 00 0000+00		
004468 FT			TWENTYFIFTH AV		
			(CITY)		

EXTRACT DATE: 12/28/2024 ROADWAY MANAGEMENT SYSTEM PAGE NUMBER: 414
PRINT DATE: 12/30/2024 SLD COUNTY/SR - ANNUAL PRINT COUNTY: BLAIR

DIR: B TOTAL LEN: 6.916 MI.
LEFT MUN: ALTOONA CITY C

DIST: 09-2 SR: 4017
RIGHT MUN: ALTOONA CITY C

TWENTYSECOND AV
(CITY) 0006/0270

0 0 00000 0 00 0000+00 003065 FT
TWENTYFIRST AV
(CITY) 0006/0000

KNOLLWOOD LN
(CITY) 0004/1388

0 0 00000 0 00 0000+00 001452 FT
CHERRY AV
(CITY) 0004/0000

TO 4013/0031 SH
(CONN) 0002/0091

000000 FT

00 00

==

==

==

==

00 00

==

==

==

==

==

==

==

00 00

0008/0000 LENGTH(AH 0565 BK 1403)
091 "DIA CIRC CONCR
0006/1200 LEN=0070 INSTALLED UNKN

0006/0197 FOURTEENTH AV
003065 FT (CITY)

0006/0000 LENGTH(AH 1403 BK 1613)
036 "DIA CIRC CONCR
0004/1590 LEN=0050 INSTALLED UNKN

0004/1301 018 "DIA CIRC CONCR
LEN=0040 INSTALLED UNKN

0004/0374 015 "DIA CIRC CONCR
LEN=0017 INSTALLED UNKN
EIGHTH AV JUNIATA
(CITY)

001452 FT ALTOONA CITY
LOGAN T

0004/0000 LENGTH(AH 1613 BK 1452)
015 "DIA CIRC CONCR
0002/1394 LEN=0110 INSTALLED 1983
LOGAN
0002/0976 ALTOONA CITY C

0002/0105 018 "DIA CIRC CONCR
LEN=0050 INSTALLED UNKN
018 "DIA CIRC CONCR
0002/0100 LEN=0050 INSTALLED UNKN

0002/0049 ALTOONA CITY
000000 FT LOGAN T
0 0 00000 0 00 0000+00
NC JU NIATA GAP RD
CHESTNUT AV
(SR4013 SEG 0040/0000)
(SR4013 SEG 0041/0000)

0002/0000 MFC BEGIN = D
LENGTH(AH 1452 BK 0000)

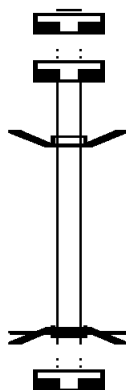
EXTRACT DATE: 12/28/2024 ROADWAY MANAGEMENT SYSTEM PAGE NUMBER: 413
 PRINT DATE: 12/30/2024 SLD COUNTY/SR - ANNUAL PRINT COUNTY: BLAIR
 DIR: B TOTAL LEN: .006 MI. DIST: 09-2 SR: 4016
 LEFT MUN: LOGAN T RIGHT MUN: LOGAN T

000032 FT

000032 FT

000000 FT

000000 FT



000032 FT

7020/0000 LENGTH(AH 1326 BK 1412)

000032 FT

7014/0000 LENGTH(AH 1412 BK 0032)

BMSBN 07/4016/0012/0000

INTER-AHD GREENWOOD RD

0012/0032 (TWP)

000000 FT 2 0 07026 0 02 0444+48

NC GR GREENWOOD RD

INTER-BK GREENWOOD RD

(TWP)

KETTLE CREEK

BMSBG 07/4016/0012/0000

MFC BEGIN = C

0012/0000 LENGTH(AH 0032 BK 1358)

000000 FT

7010/0000 LENGTH(AH 1358 BK 0000)

EXTRACT DATE: 12/28/2024 ROADWAY MANAGEMENT SYSTEM PAGE NUMBER: 412
PRINT DATE: 12/30/2024 SLD COUNTY/SR - ANNUAL PRINT COUNTY: BLAIR

DIR: B TOTAL LEN: 6.479 MI. DIST: 09-2 SR: 4015
LEFT MUN: ANTIS T RIGHT MUN: ANTIS T

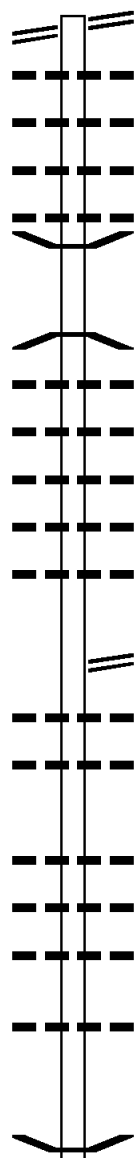
SR 0865 SH 034208 FT
(SR0865 SEG 0060/2027) 0220/1451

032757 FT

031007 FT

029752 FT

027641 FT



034208 FT SR 0865 SH
0220/1451 (SR0865 SEG 0060/2027)
0220/1227 015 "DIA CIRC METAL
0220/0789 LEN=0060 INSTALLED UNKN
0220/0561 060 "DIA CIRC METAL
0220/0122 LEN=0062 INSTALLED UNKN
0220/0086 018 "DIA CIRC METAL
032757 FT 018 "DIA CIRC METAL
0220/0000 018 "DIA CIRC CONC
0210/1696 BMSSEN 07/4015/0220/0000
0210/1260 2 0 07026 0 02 0444+48
0210/0871 BELLS GAP RUN
0210/0430 BMSBG 07/4015/0220/0000
0210/0191 LENGTH(AH 1451 BK 1750)
031007 FT 030 "DIA CIRC CONC
0210/0000 LEN=0065 INSTALLED UNKN
0200/0812 018 "DIA CIRC METAL
0200/0564 LEN=0045 INSTALLED UNKN
029752 FT 018 "DIA CIR PLASTIC
0200/0000 LEN=0050 INSTALLED 2003
0190/2039 024 "DIA CIR PLASTIC
0190/1613 LEN=0047 INSTALLED UNKN
0190/1062 024 "DIA CIRC METAL
0190/0332 LEN=0078 INSTALLED UNKN
027641 FT 2 0 07026 0 02 0426+79
0190/0000 REIGHTOWN RD
0180/0021 (SR4020 SEG 0010/0000)
BMSSEN 07/4015/0180/0000 LENGTH(AH 1750 BK 1255)
015 "DIA CIRC METAL
LEN=0072 INSTALLED UNKN
024 "DIA CIRC METAL
LEN=0060 INSTALLED UNKN
2 0 07026 0 02 0414+25
LENGTH(AH 1255 BK 2111)
024 "DIA CIRC METAL
LEN=0045 INSTALLED UNKN
015 "DIA CIRC METAL
LEN=0042 INSTALLED UNKN
036 "DIA CIRC METAL
LEN=0040 INSTALLED UNKN
015 "DIA CIRC METAL
LEN=0042 INSTALLED UNKN
2 0 07026 0 02 0394+25
LENGTH(AH 2111 BK 1132)

EXTRACT DATE: 12/28/2024 ROADWAY MANAGEMENT SYSTEM PAGE NUMBER: 411
PRINT DATE: 12/30/2024 SLD COUNTY/SR - ANNUAL PRINT COUNTY: BLAIR

DIR: B TOTAL LEN: 6.479 MI. DIST: 09-2 SR: 4015
LEFT MUN: ANTIS T RIGHT MUN: ANTIS T

HOLLEN RD
(T493)

026509 FT

0170/2931

023532 FT

021463 FT

019626 FT

RIGGLES GAP RD
(T483)

0150/0000

026509 FT

0180/0000

0170/2934

0170/2576

0170/2059

0170/1616

0170/1361

0170/1093

0170/0754

0170/0419

023532 FT

0170/0000

0160/1788

0160/1015

021463 FT

0160/0000

0150/1160

0150/0464

019626 FT

0150/0000

2 0 07026 0 02 0381+80
SUGAR RUN
BMSBG 07/4015/0180/0000
LENGTH(AH 1132 BK 2977)
018 "DIA CIR PLASTIC
LEN=0046 INSTALLED UNKN




















024 "DIA CIR PLASTIC
LEN=0052 INSTALLED UNKN
018 "DIA CIRC METAL
LEN=0042 INSTALLED UNKN
018 "DIA CIR PLASTIC
LEN=0042 INSTALLED UNKN
012 "DIA CIRC METAL
LEN=0054 INSTALLED UNKN
018 "DIA CIRC METAL
LEN=0045 INSTALLED UNKN
018 "DIA CIRC METAL
LEN=0042 INSTALLED UNKN
015 "DIA CIRC METAL
LEN=0039 INSTALLED UNKN

2 0 07026 0 02 0351+90
BECKER RD
(T492)
LENGTH(AH 2977 BK 2069)
036 "DIA CIRC METAL
LEN=0040 INSTALLED UNKN
018 "DIA CIR PLASTIC
LEN=0050 INSTALLED 2003

2 0 07026 0 02 0331+20
ANTIS RD
(T485)
LENGTH(AH 2069 BK 1837)
015 "DIA CIRC CONCR
LEN=0036 INSTALLED UNKN
060 "DIA CIRC CONCR
LEN=0045 INSTALLED UNKN
2 0 07026 0 02 0313+05
LOWER RIGGLES GAP RD
(SR4018 SEG 0010/0000)
LENGTH(AH 1837 BK 1489)

EXTRACT DATE: 12/28/2024 ROADWAY MANAGEMENT SYSTEM PAGE NUMBER: 410
PRINT DATE: 12/30/2024 SLD COUNTY/SR - ANNUAL PRINT COUNTY: BLAIR

DIR: B TOTAL LEN: 6.479 MI. DIST: 09-2 SR: 4015
LEFT MUN: ANTIS T RIGHT MUN: ANTIS T

018137 FT		0140/0039 BMS EN 07/4015/0140/0000 018137 FT 2 0 07026 0 02 0298+03 RIGGLES GAP
		5 0140/0000 BMSBG 07/4015/0140/0000 LENGTH(AH 1489 BK 2082)
		0130/1770 018 "DIA CIRC CONCR LEN=0043 INSTALLED UNKN
		0130/1247 015 "DIA CIRC CONCR LEN=0046 INSTALLED UNKN
016055 FT		036 "DIA CIRC CONCR 0130/0523 LEN=0045 INSTALLED UNKN 016055 FT 2 0 07026 0 02 0279+50
		5 0130/0000 LENGTH(AH 2082 BK 2234) 048 "DIA CIRC CONCR
		0120/2222 LEN=0058 INSTALLED UNKN
		== 0120/1175 SUNNY CREST LN (PRDR)
		024 "DIA CIRC CONCR 0120/0922 LEN=0072 INSTALLED UNKN
		024 "DIA CIRC CONCR 0120/0651 LEN=0038 INSTALLED UNKN
		036 "DIA CIRC CONCR 0120/0297 LEN=0050 INSTALLED UNKN
2 0 07026 0 02 0255+96 013821 FT ASBURY LN (T489)		== 5 0120/0000 LENGTH(AH 2234 BK 2329) ANTIS
0120/0000		0110/2220 LOGAN T
		048 "DIA CIRC CONCR 0110/0945 LEN=0043 INSTALLED UNKN
011492 FT		011492 FT 2 0 07026 0 02 0232+55 024 "DIA CIRC CONCR
		LEN=0003 INSTALLED UNKN PONDEROSA DR
		5 0110/0000 (SR4013 SEG 0080/2707) LENGTH(AH 2329 BK 1441)
		036 "DIA CIRC CONCR 0100/0984 LEN=0042 INSTALLED UNKN
010051 FT		0100/0047 BMS EN 07/4015/0100/0000 010051 FT 2 0 07026 0 02 0218+15

EXTRACT DATE: 12/28/2024 ROADWAY MANAGEMENT SYSTEM PAGE NUMBER: 409
PRINT DATE: 12/30/2024 SLD COUNTY/SR - ANNUAL PRINT COUNTY: BLAIR

DIR: B TOTAL LEN: 6.479 MI. DIST: 09-2 SR: 4015
LEFT MUN: LOGAN T RIGHT MUN: LOGAN T

HOMERS GAP RD
(T483)

0090/1562

DAVIS RD
(T480)

0090/0511
008406 FT

HOMERS GAP RUN
BMSBG 07/4015/0100/0000
LENGTH(AH 1441 BK 1645)

0100/0000

008406 FT 2 0 07026 0 02 0201+82
SPOOK HOLLOW RD

0090/0000
0080/2150 036 "DIA CIRC CONCR
LEN=0045 INSTALLED UNKN

0080/0918 036 "DIA CIRC CONCR
LEN=0051 INSTALLED UNKN

006225 FT

006225 FT 2 0 07026 0 02 0180+07
KENNEDY DR

0080/0000
LENGTH(AH 2181 BK 1236)

004989 FT

0070/0109 024 "DIA CIRC CONCR
LEN=0150 INSTALLED UNKN
015 "DIA CIRC METAL
LEN=0050 INSTALLED UNKN
004989 FT 2 0 07026 0 02 0168+05
SEVENTH ST

0070/0000
LENGTH(AH 1236 BK 2747)

WOOMER RD
(T491)

0060/2513

0060/2161 024 "DIA CIRC CONCR
LEN=0020 INSTALLED UNKN
FIFTH ST
(T478)

0060/1424 024 "DIA CIRC CONCR
LEN=0120 INSTALLED UNKN

PENN AV
(T584)

0060/0922

0060/0406 LOGAN
ALTOONA CITY C

WEHNWOOD RD


```

0010/0000 MFC BEGIN = D
          LENGTH(AH 0609 BK 0000)

```


EXTRACT DATE: 12/28/2024 ROADWAY MANAGEMENT SYSTEM PAGE NUMBER: 407
PRINT DATE: 12/30/2024 SLD COUNTY/SR - ANNUAL PRINT COUNTY: BLAIR
DIR: N TOTAL LEN: .000 MI. DIST: 09-2 SR: 4014
LEFT MUN: LOGAN T RIGHT MUN: LOGAN T

000000 FT



000000 FT
7010/0000 LENGTH(AH 3097 BK 0000)

EXTRACT DATE: 12/28/2024 ROADWAY MANAGEMENT SYSTEM PAGE NUMBER: 406
PRINT DATE: 12/30/2024 SLD COUNTY/SR - ANNUAL PRINT COUNTY: BLAIR

DIR: N TOTAL LEN: 4.085 MI. DIST: 09-2 SR: 4013
LEFT MUN: LOGAN T RIGHT MUN: LOGAN T

021568 FT		021361 FT	GRANDVIEW RD
		0080/2707	(SR4015 SEG 0110/0000)
		0080/2076	018 "DIA CIR PLASTIC LEN=0042 INSTALLED UNKN
		0080/1414	018 "DIA CIR PLASTIC LEN=0044 INSTALLED UNKN
		0080/0503	018 "DIA CIR PLASTIC LEN=0035 INSTALLED UNKN
		0080/0409	CROSS CREEK DR
		0080/0380	(PRDR)
		0080/0039	CAVC 379
018861 FT		018654 FT	BMSBN 07/4013/0080/0000 2 0 07040 0 01 0132+26
		0080/0000	HOMERS GAP RUN
		0070/2910	BMSBG 07/4013/0080/0000 LENGTH(AH 2707 BK 3430)
		0070/2020	018 "DIA CIR PLASTIC LEN=0048 INSTALLED 2001
		0070/1810	018 "DIA CIR PLASTIC LEN=0040 INSTALLED UNKN
			018 "DIA CIR PLASTIC LEN=0040 INSTALLED UNKN
			NC PONDEROSA DR
			NORTH TWENTIETH ST
			(CITY)
			LOGAN
		0070/0910	ALTOONA CITY C
NORTH NINETEENTH ST (CITY)	0070/0452		
		0070/0440	012 "DIA CIR UNKNOWN LEN=0050 INSTALLED UNKN
		015224 FT	2 0 07040 0 01 0098+50
			018 "DIA CIRC CONCR LEN=0046 INSTALLED UNKN
NORTH EIGHTEENTH ST (CITY)	0070/0000	0070/0000	LENGTH(AH 3430 BK 2950)
		0060/2925	018 "DIA CIRC CONCR LEN=0040 INSTALLED UNKN
			048 "DIA CIRC CONCR

EXTRACT DATE: 12/28/2024 ROADWAY MANAGEMENT SYSTEM PAGE NUMBER: 405
PRINT DATE: 12/30/2024 SLD COUNTY/SR - ANNUAL PRINT COUNTY: BLAIR

DIR: N TOTAL LEN: 4.085 MI. DIST: 09-2 SR: 4013
LEFT MUN: ALTOONA CITY C RIGHT MUN: ALTOONA CITY C

NORTH SEVENTEENTH ST
(CITY)
NORTH SIXTEENTH ST
(CITY)

0060/2491
0060/1986

NORTH FOURTEENTH ST
(CITY)

0060/0882

NORTH THIRTEENTH ST
(CITY)

0060/0169
012481 FT

NORTH TWELFTH ST
(CITY)
NORTH ELEVENTH ST
(CITY)

0050/3254
0050/2802

NORTH FIFTH ST
(CITY)

0050/0173
008945 FT

0060/2816 LEN=0060 INSTALLED UNKN
012 "DIA CIRC CONCR
0060/2497 LEN=0045 INSTALLED UNKN

024 "DIA CIRC CONCR
LEN=0125 INSTALLED UNKN
018 "DIA CIRC CONCR
0060/1423 LEN=0054 INSTALLED UNKN
NORTH FIFTEENTH ST
(CITY)
018 "DIA CIRC CONCR
0060/0888 LEN=0023 INSTALLED UNKN

0060/0556 BMS EN 07/4013/0060/0545
072"H 84"W CONCR ARCH
0060/0546 LEN=0042 INSTALLED UNKN
2 0 07040 0 01 0074+12
CRAB RUN
0060/0545 BMS BG 07/4013/0060/0545

012274 FT 2 0 07040 0 01 0068+57
GREELY ST
(CITY)
0060/0000 LENGTH(AH 2950 BK 3536)

0050/2353 NORTH TENTH ST
(CITY)
0050/1883 NORTH NINTH ST
(CITY)
NORTH EIGHTH ST
(CITY)

0050/1532 MFC BEGIN = D
NORTH SEVENTH ST
(CITY)
024 "DIA CIR PLASTIC
0050/0667 LEN=0027 INSTALLED UNKN
NORTH SIXTH ST
(CITY)
0050/0638

008738 FT 2 0 07040 0 01 0033+77

EXTRACT DATE: 12/28/2024 ROADWAY MANAGEMENT SYSTEM PAGE NUMBER: 404
PRINT DATE: 12/30/2024 SLD COUNTY/SR - ANNUAL PRINT COUNTY: BLAIR

DIR: N TOTAL LEN: 4.085 MI. DIST: 09-2 SR: 4013
LEFT MUN: ALTOONA CITY C RIGHT MUN: ALTOONA CITY C

ALTOONA CITY
LOGAN T

0041/2716

015 "DIA CIRC CONCR
LEN=0070 INSTALLED 2003 0041/2525
NORTH FOURTH ST
(CITY) 0041/2519
018 "DIA CIRC CONCR
LEN=0050 INSTALLED 2003 0041/2475
018 "DIA CIRC CONCR
LEN=0040 INSTALLED 2003 0041/2340
018 "DIA CIRC CONCR
LEN=0040 INSTALLED 2003 0041/2215

NORTH THIRD ST
(CITY)

0041/2069

018 "DIA CIRC CONCR
LEN=0040 INSTALLED 2003 0041/1825
018 "DIA CIRC CONCR
LEN=0040 INSTALLED 2003 0041/1710
NORTH SECOND ST
(CITY)

0041/1616

018 "DIA CIRC CONCR
LEN=0040 INSTALLED 2003 0041/1526
SPRING RUN
STRUCTURE LENGTH 33 FT
BMSID 07/4013/0040/1243 0041/1226
018 "DIA CIRC CONCR
LEN=0040 INSTALLED 2003 0041/1211
018 "DIA CIRC CONCR
LEN=0040 INSTALLED 2003 0041/1110

018 "DIA CIRC CONCR
LEN=0040 INSTALLED 2003 0041/0533
0 0 00000 0 00 0000+00 006152 FT
NC NORTH FOURTH AV
JUNIATA GAP RD
(SR4017 SEG 0002/0000)

LENGTH(AH 2793 BK 3100) 0041/0000

5 0050/0000 MFC BEGIN = C
LENGTH(AH 3536 BK 2787)

0040/2710 ALTOONA CITY
LOGAN T

0040/2508 NORTH FOURTH ST
(CITY)

0040/2192 018 "DIA CIRC CONCR
LEN=0040 INSTALLED 2003
NORTH THIRD ST
(CITY)

0040/2058 018 "DIA CIRC CONCR
0040/2015 LEN=0040 INSTALLED 2003

0040/1609 NORTH SECOND ST
(CITY)

0040/1243 SPRING RUN
STRUCTURE LENGTH 33 FT
BMSID 07/4013/0040/1243

0040/0945 018 "DIA CIRC CONCR
LEN=0040 INSTALLED 2003

005951 FT 1 1 03575 0 00 0036+82
NC NORTH FOURTH AV
JUNIATA GAP RD
(SR4017 SEG 0002/0000)

5 0040/0000 LENGTH(AH 2787 BK 3086)

DIR: N	TOTAL LEN:	4.085 MI.	DIST: 09-2	SR: 4013
LEFT MUN: LOGAN T			RIGHT MUN: LOGAN T	
ROM 4017/0002 SH CONN)	0031/3030	==		
NS ENTRANCE DR PRDR)	0031/2702	==	0030/2730	036 "DIA CIRC CONCR LEN=0080 INSTALLED 2003
LOGAN ALTOONA CITY C	0031/2693	--	0030/2701	INS ENTRANCE DR (PRDR)
24 "DIA CIRC CONCR EN=0040 INSTALLED 2003	0031/2519	--	0030/2651	LOGAN ALTOONA CITY C
C TO MARTIN'S PZ CONN)	0031/2312	==		
MARTIN'S PZ PRDR)	0031/2218	==	0030/2310	036 "DIA CIRC CONCR LEN=0070 INSTALLED 2003
C FROM MARTIN'S PZ CONN)	0031/2114	==	0030/2220	MARTIN'S PZ (PRDR)
24 "DIA CIRC CONCR EN=0040 INSTALLED 2003	0031/2001	--		
24 "DIA CIRC CONCR EN=0040 INSTALLED 2003	0031/1791	--	0030/1905	036 "DIA CIRC CONCR LEN=0040 INSTALLED 2003
24 "DIA CIRC CONCR EN=0040 INSTALLED 2003	0031/1555	--	0030/1845	036 "DIA CIRC CONCR LEN=0040 INSTALLED 2003
24 "DIA CIRC CONCR EN=0047 INSTALLED 2003	0031/1405	--	0030/1780	036 "DIA CIRC CONCR LEN=0040 INSTALLED 2003
FIRST ST CITY)	0031/1354	==	0030/1665	036 "DIA CIRC CONCR LEN=0045 INSTALLED 2003
24 "DIA CIRC CONCR EN=0045 INSTALLED 2003	0031/1150	--		
24 "DIA CIRC CONCR EN=0045 INSTALLED 2003	0031/0940	--	0030/1354	FIRST ST (CITY)
SECOND ST CITY)		==	0030/1080	054 "DIA CIRC CONCR LEN=0025 INSTALLED 2003
		==	0030/0985	036 "DIA CIRC CONCR LEN=0040 INSTALLED 2003
		==		SECOND ST (CITY)

EXTRACT DATE: 12/28/2024 ROADWAY MANAGEMENT SYSTEM PAGE NUMBER: 402
PRINT DATE: 12/30/2024 SLD COUNTY/SR - ANNUAL PRINT COUNTY: BLAIR

DIR: N TOTAL LEN: 4.085 MI. DIST: 09-2 SR: 4013
LEFT MUN: ALTOONA CITY C RIGHT MUN: ALTOONA CITY C

024 "DIA CIRC CONCR LEN=0040 INSTALLED 2003 THIRD ST (CITY)	0031/0901	00	0000	00	0030/0900	
024 "DIA CIRC CONCR LEN=0045 INSTALLED 2003 024 "DIA CIRC CONCR LEN=0045 INSTALLED 2003 0 0 00000 0 00 0000+00 FOURTH ST (CITY) FOURTH ST (SR4015 SEG 0010/0000)	0031/0451 0031/0265 0031/0075 003052 FT	==				
LENGTH(AH 3100 BK 1195) 018 "DIA CIRC CONCR LEN=0046 INSTALLED 1985	0031/0000 0021/1165	==			002865 FT 2 0 07040 0 01 0005+95 FOURTH ST (CITY) FOURTH ST (SR4015 SEG 0010/0000)	
018 "DIA CIRC CONCR LEN=0035 INSTALLED 1985	0021/0918	==			0020/1065 018 "DIA CIRC CONCR LEN=0035 INSTALLED UNKN	
SIGN: CANTILEVER BMSID 07/4013/0021/0679 018 "DIA CIRC CONCR LEN=0035 INSTALLED 1985	0021/0679 0021/0542	==			0020/0832 018 "DIA CIRC CONCR LEN=0040 INSTALLED UNKN	
024 "DIA CIRC CONCR LEN=0026 INSTALLED 1985	0021/0110	==			0020/0460 018 "DIA CIRC CONCR LEN=0040 INSTALLED UNKN 024 "DIA CIRC CONCR LEN=0026 INSTALLED UNKN FROM 4013/0010 SH (CONN) 0020/0085 2 0 07067 0 00 0016+60 001685 FT SEVENTH ST (SR4009 SEG 0031/0000) (SR4009 SEG 0030/0000) NC CH CHESTNUT AV CHESTNUT AV (CITY)	
2 0 07077 0 00 0016+60 SEVENTH ST (SR4009 SEG 0031/0000) (SR4009 SEG 0030/0000) CHESTNUT AV (CITY)	001857 FT	==			TENTH AV EX (SR4009 SEG 0030/0000) (SR4009 SEG 0031/0000) MFC BEGIN = C LENGTH(AH 1195 BK 1857)	
SIGN: CANTILEVER	0021/0000	==			0020/0000 0010/1616 018 "DIA CIRC CONCR LEN=0069 INSTALLED UNKN	

EXTRACT DATE: 12/28/2024 ROADWAY MANAGEMENT SYSTEM PAGE NUMBER: 401
PRINT DATE: 12/30/2024 SLD COUNTY/SR - ANNUAL PRINT COUNTY: BLAIR

DIR: N TOTAL LEN: 4.085 MI. DIST: 09-2 SR: 4013
LEFT MUN: ALTOONA CITY C RIGHT MUN: ALTOONA CITY C

BMSID 07/4009/0021/2426 0011/1756

RAMP E RD
(SR8011 SEG 0500/0216) 0011/1519

BMSEN 07/4013/0011/0583 0011/1385

018 "DIA CIRC CONCR
LEN=0029 INSTALLED 1985 0011/0694
2 0 07077 0 00 0005+86

SR 4009 SBL
BMSBG 07/4013/0011/0583 0011/0583

SEVENTH AV
(SR0764 SEG 0150/0000)
(SR0764 SEG 0151/0000)

0011/0299

AL
(CITY)
2 0 07077 0 00 0000+00 000000 FT
NC EIGHTH ST

SIXTH AV
(SR0764 SEG 0151/0000)
(SR0764 SEG 0150/0000)

EIGHTH ST
(CITY)
MFC BEGIN = B
LENGTH(AH 1857 BK 0000) 0011/0000

INTER-BK

TO 4013/0020 SH
(CONN)
018 "DIA CIRC CONCR
LEN=0050 INSTALLED UNKN
SIGN: SHAPE OR TUBE
BMSID 07/4013/0010/1431
018 "DIA CIRC CONCR
LEN=0182 INSTALLED UNKN

RAMP D RD
(SR8011 SEG 0250/0000)
0010/1248
0010/1123 BMSEN 07/4013/0010/0582

0 0 00000 0 00 0000+00
8TH AVENUE
BMSBG 07/4013/0010/0582
SIGN: CANTILEVER
BMSID 07/4013/0010/0580
0010/0517 BMSEN 07/4013/0010/0510
0 0 00000 0 00 0000+00
SANITARY/STORM SEWER
BMSBG 07/4013/0010/0510
018 "DIA CIRC CONCR
LEN=0039 INSTALLED UNKN
018 "DIA CIRC CONCR
LEN=0052 INSTALLED UNKN
SEVENTH AV
(SR0764 SEG 0150/0340)
(SR0764 SEG 0151/0333)

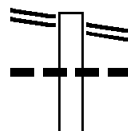
0010/0302
0010/0280
0010/0253
015 "DIA CIRC CONCR
LEN=0017 INSTALLED UNKN
018 "DIA CIRC CONCR
LEN=0011 INSTALLED UNKN

AL
(CITY)
2 0 07067 0 00 0000+00
NC SEVENTH ST
SIXTH AV
(SR0764 SEG 0151/0333)
(SR0764 SEG 0150/0340)

INTER-BK SEVENTH ST
(CITY)
MFC BEGIN = B
LENGTH(AH 1685 BK 0000) 0010/0000

EXTRACT DATE: 12/28/2024 ROADWAY MANAGEMENT SYSTEM PAGE NUMBER: 400
PRINT DATE: 12/30/2024 SLD COUNTY/SR - ANNUAL PRINT COUNTY: BLAIR
DIR: B TOTAL LEN: 1.926 MI. DIST: 09-2 SR: 4012
LEFT MUN: LOGAN T RIGHT MUN: LOGAN T

WOPSY RD 010171 FT
(SR4017 SEG 0120/0000) 0042/3207



010171 FT WOPSY RD
0042/3207 (SR4017 SEG 0120/0000)
015 "DIA CIR PLASTIC
0042/3184 LEN=0080 INSTALLED UNKN

DIR: B TOTAL LEN: 1.926 MI. DIST: 09-2 SR: 4012
LEFT MUN: LOGAN T RIGHT MUN: LOGAN T

EXTRACT DATE: 12/28/2024 ROADWAY MANAGEMENT SYSTEM PAGE NUMBER: 398
PRINT DATE: 12/30/2024 SLD COUNTY/SR - ANNUAL PRINT COUNTY: BLAIR

DIR: B TOTAL LEN: 2.114 MI. DIST: 09-2 SR: 4010
LEFT MUN: LOGAN T RIGHT MUN: LOGAN T

ROAD ENDS TR	010717 FT INTER-AHD	011162 FT INTER-AHD	ROAD ENDS TR
(TBC)			(TBC)
RAMP RD			RAMP RD
(SR8019 SEG 0760/0000)			(SR8019 SEG 0760/0000)
RAMP RD			RAMP RD
(SR8019 SEG 0750/2310)			(SR8019 SEG 0750/2310)
OSGOOD RD			OSGOOD DR
(SR1021 SEG 0050/1830)			(SR1021 SEG 0050/1830)
	0051/0956	0050/0950	
018 "DIA CIRC CONCR		0050/0831	018 "DIA CIRC CONCR
LEN=0075 INSTALLED 1992	0051/0816		LEN=0030 INSTALLED 1992
		0050/0658	TO 1021/0051 SH
			(CONN)
RAMP RD			SIGN: 3 CHORD TRUSS
(SR8019 SEG 0770/0329)	0051/0631	0050/0363	BMSID 07/4010/0050/0363
SIGN: 3 CHORD TRUSS		0050/0248	BMSID 07/4010/0050/0363
BMSID 07/4010/0050/0363	0051/0388	010212 FT	BMSID 07/4010/0050/0363
BMSID 07/4010/0050/0000	0051/0248		BMSID 07/4010/0050/0000
0 0 00000 0 00 0000+00	009761 FT		0 0 00000 0 00 0000+00
SR 0099 NBL			SR 0099 NBL
BMSBG 07/4010/0050/0000		0050/0000	BMSBG 07/4010/0050/0000
LENGTH(AH 0956 BK 2775)	0051/0000	0040/2773	LENGTH(AH 0950 BK 2783)
			018 "DIA CIRC CONCR
			LEN=0240 INSTALLED 1992
RAMP RD			RAMP RD
(SR8019 SEG 0500/0615)			(SR8019 SEG 0500/0615)
RAMP RD			RAMP RD
(SR8019 SEG 0250/0000)			(SR8019 SEG 0250/0000)
	0041/2577	0040/2578	
		0040/2480	
RAMP RD			018 "DIA CIRC CONCR
			LEN=0120 INSTALLED 1992


```
0034/0000 LENGTH(AH 0497 BK 3420)
018 "DIA CIRC CONCR
0030/3375 LEN=0045 INSTALLED 1986
SIGN: 4 CHORD TRUSS
```


EXTRACT DATE: 12/28/2024 ROADWAY MANAGEMENT SYSTEM PAGE NUMBER: 396
PRINT DATE: 12/30/2024 SLD COUNTY/SR - ANNUAL PRINT COUNTY: BLAIR

DIR: B TOTAL LEN: 2.114 MI. DIST: 09-2 SR: 4010
LEFT MUN: ALTOONA CITY C RIGHT MUN: ALTOONA CITY C

BMSID 07/4010/0030/3200	0031/3200		0030/3200	BMSID 07/4010/0030/3200
018 "DIA CIRC CONCR				
LEN=0035 INSTALLED 1986	0031/3180	---		
018 "DIA CIRC CONCR				
LEN=0025 INSTALLED 1986	0031/3050	---		
018 "DIA CIRC CONCR				
LEN=0035 INSTALLED 1986	0031/2800	---		
GRANT AV				
(CITY)	0031/2587	==	==	0030/2582 GRANT AV
				(CITY)
				018 "DIA CIRC CONCR
018 "DIA CIRC CONCR		---		LEN=0050 INSTALLED 1986
LEN=0033 INSTALLED 1986	0031/2500	---		
				030 "DIA CIRC CONCR
030 "DIA CIRC CONCR		---		LEN=0030 INSTALLED 1986
LEN=0030 INSTALLED 1986	0031/2360	---		
BELL AV				
(CITY)	0031/1910	==	==	0030/1921 BELL AV
				(CITY)
				018 "DIA CIRC CONCR
018 "DIA CIRC CONCR		---		LEN=0043 INSTALLED 1986
LEN=0043 INSTALLED 1986	0031/1840	---		
024 "DIA CIRC CONCR				
LEN=0038 INSTALLED 1986	0031/1410	---		
				018 "DIA CIRC CONCR
				LEN=0038 INSTALLED 1986
				018 "DIA CIRC CONCR
				LEN=0035 INSTALLED 1986
FIRST AV				FIRST AV
(CITY)		00	0000	(CITY)
	0031/1256	==	==	0030/1268
018 "DIA CIRC CONCR				
LEN=0065 INSTALLED 1986	0031/1255	---		
018 "DIA CIRC CONCR				
LEN=0024 INSTALLED 1986	0031/1070	---		
SECOND AV				
(CITY)	0031/0933	==	==	0030/0943 SECOND AV
018 "DIA CIRC CONCR				(CITY)
LEN=0024 INSTALLED 1986	0031/0900	---		
				018 "DIA CIRC CONCR
018 "DIA CIRC CONCR		---		LEN=0046 INSTALLED 1986
LEN=0030 INSTALLED 1986	0031/0665	---		
				THIRD AV
018 "DIA CIRC CONCR				(CITY)
LEN=0032 INSTALLED 1986	0031/0491	---		
018 "DIA CIRC CONCR				
LEN=0040 INSTALLED 1986	0031/0360	---		
				018 "DIA CIRC CONCR

EXTRACT DATE: 12/28/2024 ROADWAY MANAGEMENT SYSTEM PAGE NUMBER: 395
PRINT DATE: 12/30/2024 SLD COUNTY/SR - ANNUAL PRINT COUNTY: BLAIR

DIR: B TOTAL LEN: 2.114 MI. DIST: 09-2 SR: 4010
LEFT MUN: ALTOONA CITY C RIGHT MUN: ALTOONA CITY C

FOURTH AV (CITY)	0031/0295	==	==	==	==	0030/0365	LEN=0030	INSTALLED	1986
018 "DIA CIRC CONCR						0030/0306	FOURTH AV (CITY)		
LEN=0033	INSTALLED 1986	0031/0135	---	---	---				
0 0 00000 0 00 0000+00	003065 FT					003512 FT	0 0 00000 0 00 0000+00		
FIFTH AV (CITY)							FIFTH AV (CITY)		
LENGTH(AH 3421 BK 3065)	0031/0000	5	==	==	==	5	0030/0000	LENGTH(AH 3420 BK 3042)	
SIGN: 2 CHORD TRUSS							SIGN: 2 CHORD TRUSS		
BMSID 07/4010/0020/2955	0021/2955	==					0020/2955	BMSID 07/4010/0020/2955	
							0020/2900	AL (CITY)	
							0020/2839	018 "DIA CIRC CONCR	
018 "DIA CIRC CONCR								LEN=0030	INSTALLED 1973
LEN=0035	INSTALLED 1973	0021/2830	---	---	---				
SIXTH AV (SR0764 SEG 0131/0000)								SIXTH AV (SR0764 SEG 0131/0000)	
(SR0764 SEG 0130/0000)								(SR0764 SEG 0130/0000)	
	0021/2756						0020/2746		
SIGN: 2 CHORD TRUSS							SIGN: 2 CHORD TRUSS		
BMSID 07/4010/0020/2620	0021/2620	==					0020/2620	BMSID 07/4010/0020/2620	
							0020/2593	AL (CITY)	
018 "DIA CIRC CONCR									
LEN=0080	INSTALLED 1973	0021/2600	---	---	---				
							0020/2440	018 "DIA CIRC CONCR	
018 "DIA CIRC CONCR								LEN=0060	INSTALLED 1973
LEN=0060	INSTALLED 1973	0021/2440	---	---	---				
SEVENTH AV (SR0764 SEG 0130/0000)								SEVENTH AV (SR0764 SEG 0130/0000)	
(SR0764 SEG 0131/0000)								(SR0764 SEG 0131/0000)	
	0021/2425						0020/2435		
							0020/2404	018 "DIA CIRC CONCR	
								LEN=0030	INSTALLED 1973
							0020/2281	AL (CITY)	
SIGN: 2 CHORD TRUSS							SIGN: 2 CHORD TRUSS		
BMSID 07/4010/0020/2240	0021/2240	==					0020/2240	BMSID 07/4010/0020/2240	
EIGHTH AV (CITY)							0020/2125	EIGHTH AV (CITY)	
	0021/2113								
							0020/2100	018 "DIA CIRC CONCR	
								LEN=0070	INSTALLED 1973
NINTH AV (CITY)								NINTH AV (CITY)	
	0021/1803						0020/1782		
								018 "DIA CIRC CONCR	

EXTRACT DATE: 12/28/2024 ROADWAY MANAGEMENT SYSTEM PAGE NUMBER: 394
PRINT DATE: 12/30/2024 SLD COUNTY/SR - ANNUAL PRINT COUNTY: BLAIR

DIR: B TOTAL LEN: 2.114 MI. DIST: 09-2 SR: 4010
LEFT MUN: ALTOONA CITY C RIGHT MUN: ALTOONA CITY C

018 "DIA CIRC CONCR
LEN=0025 INSTALLED 1973 0021/1610

SIGN: CANTILEVER
BMSID 07/4010/0021/1275 0021/1275
MARGARET AV
(CITY) 0021/1180

018 "DIA CIRC CONCR
LEN=0070 INSTALLED 1973 0021/1156
BMSID 07/4010/0020/0513 0021/0775
2 0 07076 0 00 0065+18
SR 4009 SBL
BMSBG 07/4010/0020/0513 0021/0532

ELEVENTH AV
(CITY) 0021/0340

2 0 07076 0 00 0070+46 000000 FT
TWELFTH AV
(CITY)
NC SEVENTEENTH ST

MFC BEGIN = B
LTH AH 003065 BK 000470 0021/0000

000000 FT
LTH AH 000470 BK 000000 7011/0000

0020/1750 LEN=0070 INSTALLED 1973

0020/1500 018 "DIA CIRC CONCR
LEN=0065 INSTALLED 1973

MARGARET AV
(CITY)
0020/1185
0020/1154 018 "DIA CIRC CONCR
LEN=0050 INSTALLED 1973

0020/0756 BMSID 07/4010/0020/0513
2 0 07076 0 00 0065+18
SR 4009 SBL

0020/0513 BMSBG 07/4010/0020/0513
RAMP C RD
0020/0340 (SR0006 SEG 0750/0375)
018 "DIA CIRC CONCR

0020/0325 LEN=0080 INSTALLED 1973

0020/0286 018 "DIA CIRC CONCR
LEN=0085 INSTALLED 1973

000470 FT 2 0 07076 0 00 0070+46
TWELFTH AV
(CITY)
NC SEVENTEENTH ST

0020/0000 LENGTH(AH 3042 BK 0470)
SEVENTEENTH ST

0010/0331 (CITY)

0010/0146 AL
(CITY)

0010/0145 018 "DIA CIRC CONCR
LEN=0030 INSTALLED UNKN

0010/0069 018 "DIA CIRC CONCR
LEN=0030 INSTALLED UNKN

0010/0042 018 "DIA CIRC CONCR
LEN=0030 INSTALLED UNKN

000000 FT 2 0 07076 0 00 0075+34

NC TWELFTH AV

EIGHTEENTH ST

(SR0036 SEG 0460/0000)

INTER-BK TWELFTH AV

(CITY)

MFC BEGIN = B

0010/0000 LENGTH(AH 0470 BK 0000)

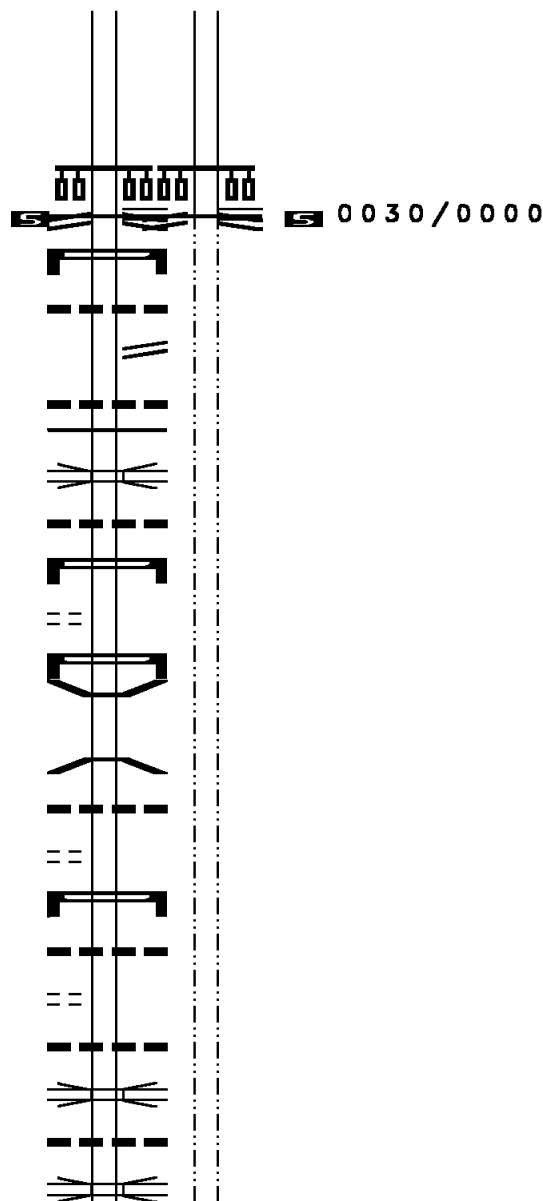
DIR: B	TOTAL LEN: 1.270 MI.	DIST: 09-2	SR: 4009
LEFT MUN: ALTOONA CITY C		RIGHT MUN: ALTOONA CITY C	

EXTRACT DATE: 12/28/2024 ROADWAY MANAGEMENT SYSTEM PAGE NUMBER: 392
PRINT DATE: 12/30/2024 SLD COUNTY/SR - ANNUAL PRINT COUNTY: BLAIR

DIR: B TOTAL LEN: 1.270 MI. DIST: 09-2 SR: 4009
LEFT MUN: ALTOONA CITY C RIGHT MUN: ALTOONA CITY C

(SR4013 SEG 0020/0000)

EIGHTH STREET BR
(SR4013 SEG 0020/0000)
(SR4013 SEG 0021/0000)
SEVENTH ST BR
(SR4013 SEG 0020/0000)
MFC BEGIN = D
LENGTH(AH 0652 BK 2523) 0031/0000
SIGN: CANTILEVER
BMSID 07/4009/0021/2426 0021/2426
015 "DIA CIRC METAL
LEN=0129 INSTALLED UNKN 0021/2209
RAMP D RD
(SR8011 SEG 0250/0284) 0021/2092
015 "DIA CIRC METAL
LEN=0020 INSTALLED UNKN 0021/2080
MFC BEGIN = C 0021/2071
SR 4013 SBL
OP ID 07/4013/0011/0583 0021/2065
015 "DIA CIRC METAL
LEN=0050 INSTALLED UNKN 0021/1945
SIGN: SHAPE OR TUBE
BMSID 07/4009/0021/1900 0021/1900
NINTH ST
(CITY) 0021/1624
SIGN: SHAPE OR TUBE
BMSID 07/4009/0021/1275 0021/1275
BMSID 07/4009/0021/1189 0021/1197
2 0 07026 0 00 0036+05
PEDESTRIAN UNDERPASS
BMSBG 07/4009/0021/1189 0021/1189
024 "DIA CIRC CONCR
LEN=0030 INSTALLED UNKN 0021/1182
ELEVENTH ST
(CITY) 0021/0920
SIGN: SHAPE OR TUBE
BMSID 07/4009/0021/0600 0021/0600
018 "DIA CIRC CONCR
LEN=0042 INSTALLED UNKN 0021/0510
TWELFTH ST
(CITY) 0021/0451
018 "DIA CIRC CONCR
LEN=0013 INSTALLED UNKN 0021/0440
12TH ST PEDESTRIAN
OP ID 07/4009/0021/0378 0021/0378
018 "DIA CIRC CONCR
LEN=0012 INSTALLED UNKN 0021/0201
13TH ST PED BR TO
OP ID 07/4009/0021/0024 0021/0024



(SR4013 SEG 0020/0000)

EIGHTH STREET BR
(SR4013 SEG 0020/0000)
(SR4013 SEG 0021/0000)
SEVENTH ST BR
(SR4013 SEG 0020/0000)
MFC BEGIN = D
LTH AH 000652 BK 002496

EXTRACT DATE: 12/28/2024 ROADWAY MANAGEMENT SYSTEM PAGE NUMBER: 391
PRINT DATE: 12/30/2024 SLD COUNTY/SR - ANNUAL PRINT COUNTY: BLAIR

DIR: B TOTAL LEN: 1.270 MI. DIST: 09-2 SR: 4009
LEFT MUN: ALTOONA CITY C RIGHT MUN: ALTOONA CITY C

2 0 07026 0 00 0024+16 002455 FT

THIRTEENTH ST

(CITY)

LENGTH(AH 2523 BK 2455) 0021/0000

13TH ST PED BR TO

OP ID 07/4009/0011/2407 0011/2407

024 "DIA CIRC CONCR

LEN=0040 INSTALLED UNKN 0011/2339

SIGN: 3 CHORD TRUSS

BMSID 07/4009/0011/2300 0011/2300

024 "DIA CIRC CONCR

LEN=0025 INSTALLED UNKN 0011/1923

FIFTEENTH ST

(CITY)

SIXTEENTH ST

(CITY)

0011/1322

024 "DIA CIRC CONCR

LEN=0050 INSTALLED UNKN 0011/1272

SR 4010 EBL

OP ID 07/4010/0020/0513 0011/1046

RAMP C RD

(SR8006 SEG 0750/0000) 0011/0822

SIGN: CANTILEVER

BMSID 07/4009/0011/0741 0011/0741

RAMP B RD

(SR8009 SEG 0750/0000) 0011/0659

BMSID 07/4009/0011/0466 0011/0529

0 0 00000 0 00 0000+00

SR 0036

BMSBG 07/4009/0011/0466 0011/0466

TENTH AV

(CITY)

0011/0410

SIGN: CANTILEVER

BMSID 07/4009/0011/0405 0011/0405

RAMP A RD

(SR8009 SEG 0500/0000)

MFC BEGIN = B 0011/0317

015 "DIA CIRC CONCR

LEN=0164 INSTALLED UNKN 0011/0226

015 "DIA CIRC CONCR

LEN=0164 INSTALLED UNKN 0011/0172

2 0 07026 0 00 0000+00 000000 FT

NINETEENTH ST

(CITY)

NC TENTH AV EX

NINETEENTH ST

(CITY)

INTER-BK

MFC BEGIN = E

LENGTH(AH 2455 BK 0000) 0011/0000

000000 FT

7020/0000 LTH AH 002496 BK 002455

000000 FT

7010/0000 LTH AH 002455 BK 000000

EXTRACT DATE: 12/28/2024 ROADWAY MANAGEMENT SYSTEM PAGE NUMBER: 390
PRINT DATE: 12/30/2024 SLD COUNTY/SR - ANNUAL PRINT COUNTY: BLAIR

DIR: B TOTAL LEN: 7.622 MI. DIST: 09-2 SR: 4008
LEFT MUN: ALTOONA CITY C RIGHT MUN: ALTOONA CITY C

LOGAN BL INTER-AHD
(SR4003 SEG 0031/2890)
LOGAN BL 040242 FT
(SR4003 SEG 0031/2890) 0191/0251
2 0 07023 0 00 0406+14 039991 FT
RACE ST
(CITY)
TO 4003/0031 SH
(CONN)
THIRTYSECOND ST
(CITY)
MFC BEGIN = D
LENGTH(AH 0251 BK 3592) 0191/0000

GREENWAY DR
(CITY) 0180/2388

WEST CHESTNUT AV
(CITY) 0170/0619
MAPLE AV
(CITY) 0170/0315
AL
(CITY) 0170/0146
2 0 07023 0 00 0360+85 035453 FT
OAK AV
(CITY) 0170/0000

040091 FT

039991 FT
7190/0000

0180/3096

0180/2388

0180/1999

0180/1742

0180/1276

0180/0799

0180/0394

036399 FT

NC BROAD AV
5 0180/0000 LENGTH(AH 3592 BK 0946)
BROAD AV
0170/0805 (CITY)

035453 FT

5 0170/0000 LENGTH(AH 0946 BK 2328)
018 "DIA CIRC ALUMIN

LTH AH 000251 BK 003592
THIRTYTHIRD ST
(CITY)

WATERLOO RD
(CITY)
048 "DIA CIRC CONCR
LEN=0080 INSTALLED 1988
THIRTYSIXTH ST

(CITY) THIRTYSEVENTH ST

(CITY) THIRTYEIGHTH ST

(CITY) THIRTYNINTH ST

(CITY) 2 0 07023 0 00 0370+11
FORTIETH ST

(CITY)

EXTRACT DATE: 12/28/2024 ROADWAY MANAGEMENT SYSTEM PAGE NUMBER: 389
PRINT DATE: 12/30/2024 SLD COUNTY/SR - ANNUAL PRINT COUNTY: BLAIR

DIR: B TOTAL LEN: 7.622 MI. DIST: 09-2 SR: 4008
LEFT MUN: ALTOONA CITY C RIGHT MUN: ALTOONA CITY C

WALNUT AV
(CITY)

0160/2031

033125 FT

029887 FT

--	--	0160/2190	LEN=0035	INSTALLED	2017
==		NC FORTIETH ST			
--	--	ALTOONA CITY			
		LOGAN T			
	==	RED OAK LEAF LN			
		(TBC)			
--	--	018 "DIA	CIRC ALUMIN		
--	--	0160/1319	LEN=0042	INSTALLED	2017
		024 "DIA	CIRC ALUMIN		
--	--	0160/0678	LEN=0050	INSTALLED	2017
		018 "DIA	CIR PLASTIC		
--	--	0160/0018	LEN=0050	INSTALLED	1988
		2 0 07023	0 00 0337+27		
		FIFTYEIGHTH ST			
	==	(T406)			
		5 0160/0000	LENGTH(AH 2328 BK 3238)		
		012 "DIA	CIR PLASTIC		
--	--	0150/2695	LEN=0040	INSTALLED	1988
		018 "DIA	CIRC ALUMIN		
--	--	0150/2080	LEN=0035	INSTALLED	2017
		018 "DIA	CIRC ALUMIN		
--	--	0150/1889	LEN=0035	INSTALLED	2017
		012 "DIA	CIRC ALUMIN		
--	--	0150/1739	LEN=0035	INSTALLED	1988
		018 "DIA	CIR PLASTIC		
--	--	0150/1459	LEN=0036	INSTALLED	1988
		024 "DIA	CIRC CONCR		
--	--	0150/1233	LEN=0040	INSTALLED	1988
		018 "DIA	CIRC CONCR		
--	--	0150/0921	LEN=0035	INSTALLED	1988
		018 "DIA	CIRC ALUMIN		
--	--	0150/0693	LEN=0040	INSTALLED	2017
		018 "DIA	CIRC ALUMIN		
--	--	0150/0145	LEN=0042	INSTALLED	2017
		2 0 07023	0 00 0304+50		
		5 0150/0000	LENGTH(AH 3238 BK 2169)		
		015 "DIA	CIRC METAL		
--	--	0140/2143	LEN=0060	INSTALLED	1988
		018 "DIA	CIRC ALUMIN		
--	--	0140/1806	LEN=0045	INSTALLED	2017
		018 "DIA	CIR PLASTIC		
--	--	0140/1353	LEN=0038	INSTALLED	1988
		024 "DIA	CIR PLASTIC		
--	--	0140/1114	LEN=0050	INSTALLED	2000

EXTRACT DATE: 12/28/2024 ROADWAY MANAGEMENT SYSTEM PAGE NUMBER: 388
PRINT DATE: 12/30/2024 SLD COUNTY/SR - ANNUAL PRINT COUNTY: BLAIR

DIR: B TOTAL LEN: 7.622 MI. DIST: 09-2 SR: 4008
LEFT MUN: LOGAN T RIGHT MUN: LOGAN T

027718 FT

027718 FT 2 0 07023 0 00 0282+82
038"H 60"W ELLIP CONC
LEN=0048 INSTALLED 2004
LENGTH(AH 2169 BK 0822)

026896 FT

026896 FT 2 0 07023 0 00 0274+60
0130/0000 LENGTH(AH 0822 BK 2472)

0120/1735 018 "DIA CIR PLASTIC
LEN=0040 INSTALLED 1988
0120/1300 018 "DIA CIR PLASTIC
LEN=0036 INSTALLED 1988

0120/0476 018 "DIA CIR PLASTIC
LEN=0032 INSTALLED 1988
024 "DIA CIRC CONCR
0120/0278 LEN=0036 INSTALLED 1988

024424 FT

KITTANNING R
STRUCTURE LENGTH 21 FT
0120/0047 BMSID 07/4008/0120/0047
024424 FT 2 0 07023 0 00 0249+89

KITTANNING R
STRUCTURE LENGTH 42 FT
BMSID 07/4008/0120/0000
0120/0000 LENGTH(AH 2472 BK 2598)

0110/2327 018 "DIA CIRC CONCR
LEN=0045 INSTALLED 1988
0110/2050 018 "DIA CIRC CONCR
LEN=0040 INSTALLED 1988

0110/1894 018 "DIA CIRC CONCR
LEN=0045 INSTALLED 1988
0110/1659 018 "DIA CIRC CONCR
LEN=0040 INSTALLED 1988

0110/1396 015 "DIA CIR PLASTIC
LEN=0040 INSTALLED 1988
0110/1113 015 "DIA CIRC CONCR
LEN=0034 INSTALLED 1988

0110/0838 024 "DIA CIRC CONCR
LEN=0032 INSTALLED 1988
0110/0544 018 "DIA CIR PLASTIC
LEN=0036 INSTALLED 1988

021826 FT

0110/0018 BMSID 07/4008/0110/0000
021826 FT 2 0 07023 0 00 0223+50
KITTANNING R
BMSBG 07/4008/0110/0000
0110/0000 LENGTH(AH 2598 BK 1096)

0110/0000 018 "DIA CIRC ALUMIN
LEN=0037 INSTALLED 2017
0100/0843 018 "DIA CIRC ALUMIN

DIR: B TOTAL LEN: 7.622 MI. DIST: 09-2 SR: 4008
LEFT MUN: LOGAN T RIGHT MUN: LOGAN T

	020730 FT	0100/0401	LEN=0039	INSTALLED	2017
		018 "DIA	CIRC ALUMIN		
		0100/0129	LEN=0030	INSTALLED	2017
		020730 FT	2 0 07023	0 00 0212+50	
		018 "DIA	CIRC ALUMIN		
		0100/0000	LEN=0030	INSTALLED	2017
		018 "DIA	CIRC ALUMIN		
		0090/1932	LEN=0038	INSTALLED	2017
		018 "DIA	CIRC ALUMIN		
		0090/1707	LEN=0030	INSTALLED	2017
		018 "DIA	CIRC ALUMIN		
		0090/1367	LEN=0030	INSTALLED	2017
		015 "DIA	CIR PLASTIC		
		0090/1080	LEN=0038	INSTALLED	1988
		012 "DIA	CIR PLASTIC		
		0090/0843	LEN=0035	INSTALLED	1988
		015 "DIA	CIR PLASTIC		
		0090/0606	LEN=0032	INSTALLED	1988
		015 "DIA	CIR PLASTIC		
	018555 FT	0090/0208	LEN=0040	INSTALLED	1988
		018555 FT	2 0 07023	0 00 0190+50	
		0090/0000	LEN=0030	INSTALLED	2017
		018 "DIA	CIRC ALUMIN		
		0080/1581	LEN=0032	INSTALLED	1988
		015 "DIA	CIRC CONCR		
		0080/1188	LEN=0032	INSTALLED	UNKN
		015 "DIA	CAST IRON		
		0080/1010	LEN=0032	INSTALLED	1988
		0080/0995	BMSSEN 07/4008/0080/0948		
		2 0 07023	0 00 0175+59		
		0080/0948	KITTANNING RUN		
		018 "DIA	CIRC CONCR		
		0080/0844	LEN=0082	INSTALLED	1988
		018 "DIA	CIRC CONCR		
		0080/0551	LEN=0307	INSTALLED	1988
		018 "DIA	CIRC CONCR		
		0080/0341	LEN=0144	INSTALLED	1988
		018 "DIA	CIRC CONCR		
		0080/0160	LEN=0144	INSTALLED	1988
		(APRA) (SIGNAL LIGHT ON			
		0080/0055	2 0 07023	0 00 0167+78	
	016624 FT	016624 FT	LENGTH(AH 1931	BK 0306)	
	016318 FT	0080/0000	2 0 07023	0 00 0164+70	
		016318 FT	CONSOLIDATED RAIL CORPO		
			OVERPASS IS RR X-ING		

EXTRACT DATE: 12/28/2024 ROADWAY MANAGEMENT SYSTEM PAGE NUMBER: 386
PRINT DATE: 12/30/2024 SLD COUNTY/SR - ANNUAL PRINT COUNTY: BLAIR

DIR: B TOTAL LEN: 7.622 MI. DIST: 09-2 SR: 4008
LEFT MUN: LOGAN T RIGHT MUN: LOGAN T

013418 FT

012315 FT

009913 FT



0074/0000 LENGTH(AH 0306 BK 2900)
0070/2728 (APRA) (SIGNAL LIGHT ON)

0070/1655 018 "DIA CIRC CONCR
LEN=0050 INSTALLED 1988
0070/1184 015 "DIA CIRC CONCR
LEN=0038 INSTALLED 1988
0070/0846 015 "DIA CIRC CONCR
LEN=0036 INSTALLED 1988

0070/0025 BMS EN 07/4008/0070/0000
013418 FT 2 0 07023 0 00 0135+61

0070/0000 GLENWHITE RUN
BMSBG 07/4008/0070/0000
LENGTH(AH 2900 BK 1103)
0060/0797 012 "DIA CIRC CONCR
LEN=0034 INSTALLED 1988
0060/0220 024 "DIA CIRC CONCR
LEN=0045 INSTALLED 1988
012315 FT 2 0 07023 0 00 0124+05

0060/0000 LENGTH(AH 1103 BK 2402)
024 "DIA CIRC CONCR
0050/1914 LEN=0056 INSTALLED 1988
015 "DIA CIRC CONCR
0050/1581 LEN=0050 INSTALLED 1988
015 "DIA CIRC CONCR
0050/1441 LEN=0045 INSTALLED 1988
015 "DIA CIRC CONCR
0050/1200 LEN=0049 INSTALLED 1988
015 "DIA CIRC CONCR
0050/0889 LEN=0040 INSTALLED 1988
015 "DIA CIRC CONCR
0050/0733 LEN=0030 INSTALLED 1988
015 "DIA CIRC CONCR
0050/0362 LEN=0039 INSTALLED 1988
009913 FT 2 0 07023 0 00 0100+03

0050/0000 LENGTH(AH 2402 BK 2425)
015 "DIA CIR PLASTIC
0040/2277 LEN=0050 INSTALLED 1988
015 "DIA CIR PLASTIC
0040/1999 LEN=0051 INSTALLED 1988
024 "DIA CIRC CONCR
0040/1716 LEN=0045 INSTALLED 1988
024 "DIA CIRC CONCR
0040/1550 LEN=0036 INSTALLED 1988
015 "DIA CIRC CONCR
0040/1257 LEN=0050 INSTALLED 1988
018 "DIA CIRC CONCR

EXTRACT DATE: 12/28/2024 ROADWAY MANAGEMENT SYSTEM PAGE NUMBER: 385
PRINT DATE: 12/30/2024 SLD COUNTY/SR - ANNUAL PRINT COUNTY: BLAIR

DIR: B TOTAL LEN: 7.622 MI. DIST: 09-2 SR: 4008
LEFT MUN: LOGAN T RIGHT MUN: LOGAN T

007488 FT

004579 FT

002099 FT

000000 FT

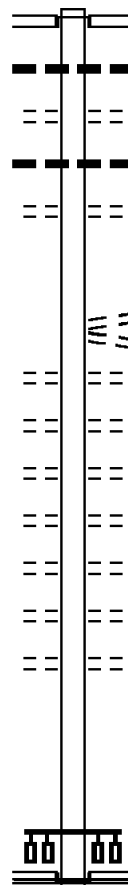
0040/0844	LEN=0040	INSTALLED	1988
024 "DIA	CIRC	CONCR	
0040/0530	LEN=0045	INSTALLED	1988
0040/0019	BMS	SEN 07/4008/0040/0000	
007488 FT	2 0 07023	0 00 0075+96	
	TRIB	GLENWHITE	RUN
	BMSBG	07/4008/0040/0000	
0040/0000	LENGTH(AH	2425 BK 2909)	
024 "DIA	CIR	PLASTIC	
0030/2594	LEN=0035	INSTALLED	1988
	018 "DIA	CIR	PLASTIC
0030/1905	LEN=0035	INSTALLED	1988
	015 "DIA	CIR	PLASTIC
0030/1539	LEN=0035	INSTALLED	1988
	024 "DIA	CIR	PLASTIC
0030/1063	LEN=0032	INSTALLED	1988
	015 "DIA	CIR	PLASTIC
0030/0787	LEN=0045	INSTALLED	1988
004579 FT	2 0 07023	0 00 0046+00	
0030/0000	LENGTH(AH	2909 BK 2480)	
	015 "DIA	CIR	PLASTIC
0020/1560	LEN=0038	INSTALLED	1988
	015 "DIA	CIR	PLASTIC
0020/1113	LEN=0030	INSTALLED	1988
	018 "DIA	CIR	PLASTIC
0020/0690	LEN=0030	INSTALLED	UNKN
002099 FT	2 0 07023	0 00 0020+85	
0020/0000	LENGTH(AH	2480 BK 2099)	
	015 "DIA	CIR	PLASTIC
0010/1039	LEN=0039	INSTALLED	1988
	018 "DIA	CIR	PLASTIC
0010/0656	LEN=0039	INSTALLED	1988
	018 "DIA	CIR	PLASTIC
0010/0301	LEN=0039	INSTALLED	1988
	024 "DIA	CIR	PLASTIC
0010/0195	LEN=0039	INSTALLED	1988
000000 FT	2 0 07023	0 00 0000+00	
	NC VETERAN'S	MEMORIAL	HW
INTER-BK	VETERAN'S	MEMORIAL	HW
	(SR1034	SEG 0010/1106)	
	MFC BEGIN = D		
	BK-CAMBRIA		(11)
0010/0000	LENGTH(AH	2099 BK 0000)	

EXTRACT DATE: 12/28/2024 ROADWAY MANAGEMENT SYSTEM PAGE NUMBER: 384
PRINT DATE: 12/30/2024 SLD COUNTY/SR - ANNUAL PRINT COUNTY: BLAIR

DIR: B TOTAL LEN: .401 MI. DIST: 09-2 SR: 4007
LEFT MUN: ALTOONA CITY C RIGHT MUN: ALTOONA CITY C

002118 FT

002118 FT
INTER-AHD



000000 FT

WALNUT AV
(CITY)
THIRTYFIRST ST
0010/2118 (SR4005 SEG 0030/0000)
024 "DIA CIRC OTHER
0010/1792 LEN=0075 INSTALLED UNKN
THIRTIETH ST
0010/1767 (CITY)
024 "DIA CIRC CONCR
0010/1766 LEN=0050 INSTALLED UNKN
ALLEGHENY ST
0010/1376 (CITY)
TWENTYNINTH ST
(CITY)
NC WA
WALNUT AV
0010/1225 (CITY)
UNKNOWN AL
0010/1079 (CITY)
OAK AV
0010/0925 (CITY)
UNKNOWN AL
0010/0772 (CITY)
MAPLE AV
0010/0618 (CITY)
UNKNOWN AL
0010/0464 (CITY)
WEST CHESTNUT AV
0010/0306 (CITY)
UNKNOWN AL
0010/0157 (CITY)
000000 FT 2 0 07024 0 00 0000+00
NC TW
TWENTYNINTH ST
BROAD AV
(SR4024 SEG 0011/1037)
INTER-BK
TWENTYNINTH ST
(CITY)
MFC BEGIN = D
0010/0000 LENGTH(AH 2118 BK 0000)

EXTRACT DATE: 12/28/2024 ROADWAY MANAGEMENT SYSTEM PAGE NUMBER: 383
PRINT DATE: 12/30/2024 SLD COUNTY/SR - ANNUAL PRINT COUNTY: BLAIR

DIR: B TOTAL LEN: .343 MI. DIST: 09-2 SR: 4006
LEFT MUN: ALTOONA CITY C RIGHT MUN: ALTOONA CITY C

ENTR TO 58TH ST PZ
(PRDR)
BOYCE AV
(CITY)
IVY PL
(CITY)

001809 FT

0010/1379

0010/0947

0010/0512

000000 FT

CALIFORNIA AV
(SR4004 SEG 0020/0000) 0010/0000



001809 FT
INTER-AHD

FIFTYEIGHTH ST
(CITY)
SIXTH AV
(SR0764 SEG 0070/0000)

0010/1809

018 "DIA CIRC CONCR
LEN=0040 INSTALLED 1927
AL

0010/1660

(CITY)
ROSELAWN AV

0010/1379

(CITY)
WESTLEY AV

0010/0947

(CITY)

018 "DIA CIRC CONCR
LEN=0050 INSTALLED 2000
2 0 07019 0 00 0021+62

000000 FT

NC FIFTYEIGHTH ST
CALIFORNIA AV
(CITY)

INTER-BK

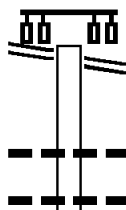
FIFTYEIGHTH ST
(SR4004 SEG 0020/0000)

0010/0000

MFC BEGIN = C
LENGTH(AH 1809 BK 0000)

EXTRACT DATE: 12/28/2024 ROADWAY MANAGEMENT SYSTEM PAGE NUMBER: 382
PRINT DATE: 12/30/2024 SLD COUNTY/SR - ANNUAL PRINT COUNTY: BLAIR
DIR: B TOTAL LEN: 3.009 MI. DIST: 09-2 SR: 4005
LEFT MUN: LOGAN T RIGHT MUN: LOGAN T

COL DRAKE HW 015888 FT
(SR0036 SEG 0510/0000) 0080/1770



015888 FT COL DRAKE HW
0080/1770 (SR0036 SEG 0510/0000)

0080/0864 018 " DIA CIRC METAL
LEN=0063 INSTALLED 1988
0080/0678 018 " DIA CIRC CONCR
LEN=0090 INSTALLED 1988

EXTRACT DATE: 12/28/2024 ROADWAY MANAGEMENT SYSTEM PAGE NUMBER: 381
PRINT DATE: 12/30/2024 SLD COUNTY/SR - ANNUAL PRINT COUNTY: BLAIR

DIR: B TOTAL LEN: 3.009 MI. DIST: 09-2 SR: 4005
LEFT MUN: LOGAN T RIGHT MUN: LOGAN T

	014118 FT		014118 FT	2 0 07024 0 00 0146+29
				WYNGATE LN
		==		(T920)
			5 0080/0000	LENGTH(AH 1770 BK 2326)
				024 "DIA CIRC CONCR
OLD MILL RUN RD			0070/2239	LEN=0060 INSTALLED 1988
(PRDR)	0070/2030	==		
			0070/1775	018 "DIA CIRC CONCR
				LEN=0052 INSTALLED 1988
			0070/0971	018 "DIA CIRC CONCR
				LEN=0056 INSTALLED 1988
			0070/0365	042 "DIA CIRC METAL
				LEN=0075 INSTALLED 1988
HOMAN LN	0070/0060	==		
(PRDR)	011792 FT		011792 FT	2 0 07024 0 00 0123+00
				WILLOW DR
				(T929)
			5 0070/0000	LENGTH(AH 2326 BK 3286)
				024 "DIA CIRC CONCR
			0060/3109	LEN=0060 INSTALLED 1988
				018 "DIA CIRC CONCR
			0060/2262	LEN=0048 INSTALLED 1988
				036 "DIA CIRC METAL
OLD MILL RUN RD			0060/1774	LEN=0090 INSTALLED 1988
(PRDR)	0060/1752	==		
			0060/1145	018 "DIA CIRC CONCR
				LEN=0034 INSTALLED 1988
			0060/1111	018 "DIA CIRC CONCR
				LEN=1111 INSTALLED 1988
			0060/0695	018 "DIA CIRC CONCR
				LEN=0443 INSTALLED 1988
			0060/0252	018 "DIA CIRC CONCR
				LEN=0042 INSTALLED 1988
	008506 FT		008506 FT	2 0 07024 0 00 0091+04
			5 0060/0000	LENGTH(AH 3286 BK 3006)
				018 "DIA CIRC CONCR
			0050/2935	LEN=0111 INSTALLED 1988
				018 "DIA CIRC CONCR
			0050/2450	LEN=0060 INSTALLED 1988
				EAGLE LN
			0050/2422	(PRDR)
				018 "DIA CIRC CONCR

EXTRACT DATE: 12/28/2024 ROADWAY MANAGEMENT SYSTEM PAGE NUMBER: 380
PRINT DATE: 12/30/2024 SLD COUNTY/SR - ANNUAL PRINT COUNTY: BLAIR

DIR: B TOTAL LEN: 3.009 MI. DIST: 09-2 SR: 4005
LEFT MUN: LOGAN T RIGHT MUN: LOGAN T

MENNONITE RD(OLD MILLRU
(T590) 0050/1390

2 0 07024 0 00 0060+87 005500 FT
FIRE HOUSE RD
(T591) 0050/0000

OLD MILL RUN RD
(T578) 0040/0418

002835 FT

0050/2097	LEN=0145	INSTALLED 1988
0050/1814	018 "DIA CIRC CONCR	LEN=0145 INSTALLED 1988
0050/1605	024 "DIA CIRC CONCR	LEN=0054 INSTALLED 1988
0050/1391	024 "DIA CIRC CONCR	LEN=0099 INSTALLED 1988
0050/0973	018 "DIA CIRC CONCR	LEN=0050 INSTALLED 1988
0050/0745	015 "H 15 "W **UNKNOWN**	LEN=0038 INSTALLED 1988
0050/0669	018 "DIA CIRC CONCR	LEN=0044 INSTALLED 1988
0050/0064	024 "DIA CIRC CONCR	LEN=0099 INSTALLED 1988
005500 FT		
0050/0000	LENGTH(AH 3006 BK 2665)	
0040/0189	018 "H 00 "W MULT METAL	LEN=0056 INSTALLED UNKN
002835 FT	2 0 07024 0 00 0034+54	
	CONSOLIDATED RAIL CORPO	
	OVERPASS IS RR X-ING	
	LL RUN RD	
0040/0000	LENGTH(AH 2665 BK 1328)	
0030/1163	ALTOONA CITY C	
0030/0831	(CITY)	
0030/0694	015 "DIA CIRC CONCR	LEN=0026 INSTALLED UNKN
0030/0673	PINE AV	
0030/0505	(CITY)	
0030/0377	018 "DIA CIRC CONCR	LEN=0020 INSTALLED UNKN
0030/0338	SPRUCE AV	
	(CITY)	
	018 "DIA CIR PLASTIC	

EXTRACT DATE: 12/28/2024 ROADWAY MANAGEMENT SYSTEM PAGE NUMBER: 379
PRINT DATE: 12/30/2024 SLD COUNTY/SR - ANNUAL PRINT COUNTY: BLAIR

DIR: B TOTAL LEN: 3.009 MI. DIST: 09-2 SR: 4005
LEFT MUN: ALTOONA CITY C RIGHT MUN: ALTOONA CITY C

2 0 07024 0 00 0021+18 001507 FT
WALNUT AV
(CITY) 0030/0000

000488 FT

LOGAN BL
(SR4003 SEG 0030/2893)
(SR4003 SEG 0031/3064) 0010/0179

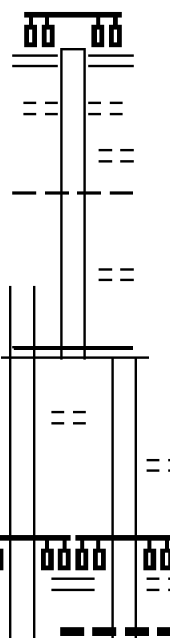
000000 FT

LOGAN BL
(SR4003 SEG 0031/3064)
(SR4003 SEG 0030/2893) 0010/0000

0030/0287 LEN=0024 INSTALLED UNKN
AL
0030/0189 (CITY)
001507 FT WALNUT AV
(SR4007 SEG 0010/2118)
0030/0000 LENGTH(AH 1328 BK 1019)
AL
0020/0830 (CITY)
018 "DIA CIR PLASTIC
0020/0820 LEN=0030 INSTALLED UNKN
018 "DIA CIR PLASTIC
0020/0685 LEN=0030 INSTALLED UNKN
OAK AV
0020/0650 (CITY)
018 "DIA CIR PLASTIC
0020/0620 LEN=0030 INSTALLED UNKN
012"H 10"W UNKN METAL
0020/0498 LEN=0099 INSTALLED UNKN
015"H 10"W UNKN METAL
0020/0451 LEN=0030 INSTALLED UNKN
042"H 84"W CON BOX CUL
LEN=0050 INSTALLED UNKN
MAPLE AV
0020/0309 (CITY)
AL
0020/0157 (CITY)
015 "DIA CIRC CONCR
0020/0042 LEN=0035 INSTALLED UNKN
000488 FT 2 0 07024 7 01 0003+09
WEST CHESTNUT AV
(CITY)
0020/0000 LENGTH(AH 1019 BK 0488)
020 "DIA CIRC CONCR
0010/0478 LEN=0040 INSTALLED UNKN
AL
0010/0345 (CITY)
BROAD AV
(SR4024 SEG 0011/0000)
0010/0179 018 "DIA CIRC CONCR
0010/0158 LEN=0154 INSTALLED UNKN
000000 FT 2 0 07024 7 00 0006+33
NC THIRTYFIRST ST
BEALE AV
(CITY)
INTER-BK THIRTYFIRST ST
(CITY)
MFC BEGIN = C
0010/0000 LENGTH(AH 0488 BK 0000)

EXTRACT DATE: 12/28/2024 ROADWAY MANAGEMENT SYSTEM PAGE NUMBER: 378
PRINT DATE: 12/30/2024 SLD COUNTY/SR - ANNUAL PRINT COUNTY: BLAIR

DIR: B TOTAL LEN: 1.687 MI. DIST: 09-2 SR: 4004
LEFT MUN: ALTOONA CITY C RIGHT MUN: ALTOONA CITY C

008891 FT		008907 FT	LOGAN BL (SR0036 SEG 0351/0000) (SR0036 SEG 0350/0000)
		0040/1325	UNKNOWN AL
		0040/1151	(CITY)
		0040/1000	CIRCLE AV (CITY)
		0040/0690	ALTOONA CITY LOGAN T
		NC AR	LARYD ST
		0040/0093	ORCHARD AV (TWP)
007566 FT		007582 FT	2 0 07062 0 00 0011+30 MFC BEGIN = C
		5 0040/0000	LENGTH(AH 1325 BK 1186)
STERLING ST (T968A) (T968)		0037/0909	
		0036/0930	STERLING ST (T968A) (T968)
PARK HILLS PZ (PRDR)			PARK HILLS PZ (PRDR)
BOWLING LN - ORCHARD PZ (T946)		0036/0687	BOWLING LN - ORCHARD PZ (T946)
		0036/0622	018 "DIA CIRC CONCR LEN=0002 INSTALLED 2000

EXTRACT DATE: 12/28/2024 ROADWAY MANAGEMENT SYSTEM PAGE NUMBER: 377
PRINT DATE: 12/30/2024 SLD COUNTY/SR - ANNUAL PRINT COUNTY: BLAIR

DIR: B TOTAL LEN: 1.687 MI. DIST: 09-2 SR: 4004
LEFT MUN: LOGAN T RIGHT MUN: LOGAN T

029"H 45"W ELLIP CONC LEN=0010 INSTALLED 2016 0037/0465	0036/0460	029"H 45"W ELLIP CONC LEN=0035 INSTALLED 2016
018 "DIA CIRC CONCR LEN=0050 INSTALLED 2016 0037/0170 TO 1001/0080 SH (CONN) 2 0 07062 0 00 0000+00 006408 FT NC ORCHARD AV PLANK RD (SR1001 SEG 0080/0000) (SR1001 SEG 0081/0000)	0036/0170	018 "DIA CIRC CONCR LEN=0015 INSTALLED 2016
LENGTH(AH 1158 BK 0846) 0037/0000	006396 FT	2 0 07062 0 00 0000+00 NC ORCHARD AV PLANK RD (SR1001 SEG 0080/0000)
LC TO MALL ENTRANCE RD (CONN) MALL ENTR/EXIT RD (PRDR) CHARLOTTE DR (T945)	0032/0662	LENGTH(AH 1186 BK 0834) TO 1001/0071 SH (CONN) 018 "DIA CIRC CONCR LEN=0080 INSTALLED 2000
0033/0245	0032/0332	MALL ENTR/EXIT RD (PRDR) CHARLOTTE DR (T945)
0033/0170	0032/0165	SUNSET DR (T706)
2 0 07019 1 00 0034+15 005562 FT MFC BEGIN = C LENGTH(AH 0846 BK 2568) 0033/0000 LC TO MALL ENTR RD (CONN) 0030/2189	0032/0078 005562 FT	2 0 07019 1 00 0034+15 MFC BEGIN = C LENGTH(AH 0834 BK 2568)
MALL ENTR/EXIT RD (PRDR) LC FROM MALL EXIT RD (CONN) 0030/2100	0032/0000	RUSSELL DR (T802)
0030/2025	0030/2100	
LC TO MALL ENTR RD (CONN) MALL ENTR/EXIT RD (PRDR) 0030/1404 0030/1334	0030/1334	
LC FROM MALL EXIT RD (CONN) 0030/1261	0030/1309	030 "DIA CIRC METAL LEN=0068 INSTALLED UNKN
	0030/1039	018 "DIA CIRC CONCR LEN=0056 INSTALLED UNKN LOGAN

EXTRACT DATE: 12/28/2024 ROADWAY MANAGEMENT SYSTEM PAGE NUMBER: 376
PRINT DATE: 12/30/2024 SLD COUNTY/SR - ANNUAL PRINT COUNTY: BLAIR

DIR: B TOTAL LEN: 1.687 MI.
LEFT MUN: LOGAN T

DIST: 09-2 SR: 4004
RIGHT MUN: LOGAN T

002994 FT

2 0 07019 1 00 0000+00 002094 FT
CALIFORNIA AV
(CITY)
FIFTYEIGHTH ST
(SR4006 SEG 0010/0000) 0020/0000
FIFTYNINTH ST
(CITY) 0010/1818

000000 FT

0030/0884 ALTOONA CITY C
018 "DIA CIRC CONCR
0030/0824 LEN=0060 INSTALLED UNKN
012"H 22"W ELLIP METAL
0030/0610 LEN=0040 INSTALLED UNKN
0030/0070 BMSSEN 07/4004/0030/0000
002994 FT 2 0 07019 1 00 0009+03
NC GO ODS LN
MILL RUN
BMSBG 07/4004/0030/0000
5 0030/0000 LENGTH(AH 2568 BK 0900)
KENTUCKY AV
(CITY)
0020/0869 MARYLAND AV
(CITY)
0020/0576 OHIO AV
(CITY)
0020/0284
002094 FT

NC FIFTYEIGHTH ST

5 0020/0000 LENGTH(AH 0900 BK 2094)

0010/1787 ALTOONA CITY
ALLEGHENY T
HOWDYS MOUNTAIN RD
(T320)
0010/1622 036 "DIA CIRC METAL
LEN=0030 INSTALLED UNKN
0010/1068 ELLENBERGER DR
(T321)
0010/0869 BMSSEN 07/4004/0010/0662
0010/0712 2 0 07019 0 00 0007+36
BURGOON RUN
0010/0662 BMSBG 07/4004/0010/0662
(APRA) ELDORADO M.H. CT
BROOKWOOD DR
(PRDR)
0010/0156 018 "DIA CIRC CONCR
0010/0120 LEN=0040 INSTALLED UNKN
FROM 0764/0050 SH
(CONN)
0010/0118 2 0 07019 0 00 0000+00
000000 FT NC CA LIFORINA AV
SIXTH AV RD
(SR0764 SEG 0050/0821)

5 0010/0000 MFC BEGIN = C
LENGTH(AH 2094 BK 0000)

EXTRACT DATE: 12/28/2024 ROADWAY MANAGEMENT SYSTEM PAGE NUMBER: 375
PRINT DATE: 12/30/2024 SLD COUNTY/SR - ANNUAL PRINT COUNTY: BLAIR

DIR: N TOTAL LEN: 1.593 MI. DIST: 09-2 SR: 4003
LEFT MUN: ALTOONA CITY C RIGHT MUN: ALTOONA CITY C

008410 FT

BROAD AV INTER-AHD
(SR4024 SEG 0011/0000)
THIRTYFIRST ST
(SR4005 SEG 0010/0179)
BMS EN 07/4003/0031/3008 0031/3064
0031/3040



008251 FT
INTER-AHD

BEALE AV
(CITY)
THIRTYFIRST ST
(CITY)
THIRTYFIRST ST
(SR4005 SEG 0010/0000)
0030/2893

EXTRACT DATE: 12/28/2024 ROADWAY MANAGEMENT SYSTEM PAGE NUMBER: 374
PRINT DATE: 12/30/2024 SLD COUNTY/SR - ANNUAL PRINT COUNTY: BLAIR

DIR: N TOTAL LEN: 1.593 MI. DIST: 09-2 SR: 4003
LEFT MUN: ALTOONA CITY C RIGHT MUN: ALTOONA CITY C

2 0 07023 0 00 0409+97
MILL RUN
BMSBG 07/4003/0031/3008 0031/3008
018 "DIA CIRC CONCR
LEN=0036 INSTALLED UNKN 0031/3000

BROAD AV
(SR4008 SEG 0191/0251) 0031/2890
TO 4003/0030 SH
(CONN) 0031/2675
024 "DIA CIRC CONCR
LEN=0117 INSTALLED UNKN 0031/2617
024 "DIA CIRC CONCR
LEN=0075 INSTALLED UNKN 0031/2595
FROM 4008/0191 SH
(CONN) 0031/2559
LC TO BEALE AV
(CITY) 0031/2377
018 "DIA CIRC CONCR
LEN=0031 INSTALLED UNKN 0031/2285
BEALE AV
(CITY)

0031/2079
018 "DIA CIRC CONCR
LEN=0040 INSTALLED UNKN 0031/2059
LC FROM BEALE AV
(CITY) 0031/1876
BMSEN 07/4003/0030/1370 0031/1570
1 0 00055 8 01 0067+66
NORFOLK SOUTHERN RAI RR
BMSBG 07/4003/0030/1370 0031/1345

LYNNWOOD DR
(CITY) 0031/0901
018 "DIA CIRC CONCR
LEN=0035 INSTALLED UNKN 0031/0585

024 "DIA CIRC CONCR
LEN=0038 INSTALLED UNKN 0031/0050
1 0 00055 8 01 0054+10 005346 FT

0030/2862 BMSEN 07/4003/0030/2829

2 0 07024 7 00 0005+85
MILL RUN
0030/2829 BMSBG 07/4003/0030/2829

0030/2584 FROM 4003/0031 SH
(CONN)

BEALE AV
(CITY)
0030/2043

0030/1595 BMSEN 07/4003/0030/1370
1 0 00055 8 01 0067+66
NORFOLK SOUTHERN RAI RR
0030/1370 BMSBG 07/4003/0030/1370
LEG FROM LYNNWOOD DR
0030/0910 (CITY)
0030/0880 018 "DIA CIRC CONCR
LEN=0040 INSTALLED UNKN
0030/0860 LYNNWOOD DR
(CITY)

0030/0530 018 "DIA CIRC CONCR
LEN=0031 INSTALLED UNKN
0030/0235 018 "DIA CIRC CONCR
LEN=0033 INSTALLED UNKN
0030/0060 024 "DIA CIRC CONCR
LEN=0041 INSTALLED UNKN

005358 FT 1 0 00055 8 01 0054+10

EXTRACT DATE: 12/28/2024 ROADWAY MANAGEMENT SYSTEM PAGE NUMBER: 373
PRINT DATE: 12/30/2024 SLD COUNTY/SR - ANNUAL PRINT COUNTY: BLAIR

DIR: N TOTAL LEN: 1.593 MI. DIST: 09-2 SR: 4003
LEFT MUN: ALTOONA CITY C RIGHT MUN: ALTOONA CITY C

SIXTH AV (SR0764 SEG 0101/1110) (SR0764 SEG 0100/1098)					SIXTH AV (SR0764 SEG 0101/1110) (SR0764 SEG 0100/1098)
LENGTH(AH 3064 BK 2054) 0031/0000	5	00	0000	00	5 0030/0000
UNKNOWN AL					UNKNOWN AL
(CITY)					(CITY)
018 "DIA CIRC CONCR					024 "DIA CIRC CONCR
LEN=0038 INSTALLED UNKN					LEN=0036 INSTALLED UNKN
FIFTH AV					FIFTH AV
(CITY)					(CITY)
018 "DIA CIRC CONCR					018 "DIA CIRC CONCR
LEN=0032 INSTALLED UNKN					LEN=0035 INSTALLED UNKN
UNKNOWN AL					
(CITY)					
FOURTH AV					OAK LN
(CITY)					(CITY)
018 "DIA CIRC CONCR					024 "DIA CIRC CONCR
LEN=0031 INSTALLED UNKN					LEN=0030 INSTALLED UNKN
018 "DIA CIRC CONCR					BURGOON RD
LEN=0033 INSTALLED UNKN					(CITY)
018 "DIA CIRC CONCR					BAKER BL
LEN=0035 INSTALLED UNKN					(CITY)
024 "DIA CIRC CONCR					024 "DIA CIRC CONCR
LEN=0044 INSTALLED UNKN					LEN=0065 INSTALLED UNKN
BURGOON RD					
(CITY)					
BAKER BL					TR. MILL RUN
(CITY)					STRUCTURE LENGTH 19 FT
					BMSID 07/4003/0020/0490
018 "DIA CIRC CONCR					(CITY)
LEN=0025 INSTALLED UNKN					024 "DIA CIRC CONCR
					LEN=0040 INSTALLED UNKN
TR. MILL RUN					TR. MILL RUN
STRUCTURE LENGTH 19 FT					STRUCTURE LENGTH 19 FT
BMSID 07/4003/0020/0490					BMSID 07/4003/0020/0490
RUSKIN DR					
(CITY)					
024 "DIA CIRC CONCR					
LEN=0040 INSTALLED UNKN					

DIR: N	TOTAL LEN: 1.593 MI.	DIST: 09-2	SR: 4003
LEFT MUN: ALTOONA CITY C		RIGHT MUN: ALTOONA CITY C	

EXTRACT DATE: 12/28/2024 ROADWAY MANAGEMENT SYSTEM PAGE NUMBER: 371
PRINT DATE: 12/30/2024 SLD COUNTY/SR - ANNUAL PRINT COUNTY: BLAIR

DIR: N TOTAL LEN: 1.593 MI. DIST: 09-2 SR: 4003
LEFT MUN: ALTOONA CITY C RIGHT MUN: ALTOONA CITY C

LEN=0021	INSTALLED UNKN	0011/1355	==	==	
015 "DIA	CIRC CONCR				
LEN=0020	INSTALLED UNKN	0011/1125	==	==	
BROWNING AV					BROWNING AV
(CITY)		0011/1110	==	==	(CITY)
018 "DIA	CIRC CONCR				
LEN=0018	INSTALLED UNKN	0011/1060	==	==	
BMSBN 07/4003/0010/0846		0011/0921			0010/0916 BMSBN 07/4003/0010/0846
1 0 00055 8 00 0008+78					1 0 00055 8 00 0008+78
MILL RUN					MILL RUN
BMSBG 07/4003/0010/0846		0011/0851			0010/0846 BMSBG 07/4003/0010/0846
024 "DIA	CIRC METAL				
LEN=0075	INSTALLED UNKN	0011/0775	==	==	
015 "DIA	CIRC CONCR				
LEN=0018	INSTALLED UNKN	0011/0685	==	==	
018 "DIA	CIRC CONCR				
LEN=0020	INSTALLED UNKN	0011/0665	==	==	
MILTON AV					MILTON AV
(CITY)		0011/0632	==	==	(CITY)
					0010/0592
018 "DIA	CIRC CONCR				018 "DIA CIRC CONCR
LEN=0022	INSTALLED UNKN	0011/0490	==	==	LEN=0036 INSTALLED UNKN
					0010/0550
					0010/0435
014 "H 23 "W ELLIP CONC					018 "DIA CIRC CONCR
LEN=0025	INSTALLED UNKN	0011/0355	==	==	LEN=0050 INSTALLED UNKN
015 "DIA	CIRC CONCR				
LEN=0020	INSTALLED UNKN	0011/0340	==	==	
					0010/0300
013 "H 22 "W ELLIP METAL					015 "DIA CIRC CONCR
LEN=0045	INSTALLED UNKN	0011/0195	==	==	LEN=0050 INSTALLED UNKN
					0010/0165
SOUTHEY AV					FROM 0036/0361 SH
(CITY)		0011/0109	==	==	(CONN)
1 0 00055 8 00 0000+00		000000 FT			
PLANK RD					000000 FT
(SR0036 SEG 0360/0000)					1 0 00055 8 00 0000+00
(SR0036 SEG 0361/0000)					PLANK RD
NC LOGAN BL					(SR0036 SEG 0361/0000)
					(SR0036 SEG 0360/0000)
					NC LOGAN BL
PLANK RD					
(SR1001 SEG 0101/0870)					PLANK RD
(SR1001 SEG 0100/0856)					(SR1001 SEG 0100/0856)
LOGAN BL					(SR1001 SEG 0101/0870)
(SR0036 SEG 0361/0000)					LOGAN BL
MFC BEGIN = B					(SR0036 SEG 0360/0000)
LENGTH(AH 3292 BK 0000)		0011/0000			MFC BEGIN = B
					LENGTH(AH 3264 BK 0000)

EXTRACT DATE: 12/28/2024 ROADWAY MANAGEMENT SYSTEM PAGE NUMBER: 370
PRINT DATE: 12/30/2024 SLD COUNTY/SR - ANNUAL PRINT COUNTY: BLAIR

DIR: B TOTAL LEN: 6.611 MI. DIST: 09-2 SR: 4002
LEFT MUN: ALLEGHENY T RIGHT MUN: ALLEGHENY T

BOLGER BROS. DR
(PRDR)

BURNS AV
(T432)

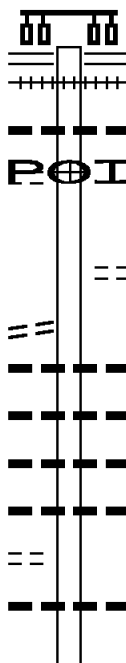
GIBBS RD
(PRDR)

034907 FT

0170/0093
034046 FT

0160/2965

0160/0830



034907 FT SIXTH AV RD
(SR0764 SEG 0050/0494)
0170/0861
0170/0661 (AAR 506220W) #TRKS 01
018 "DIA CIRC CONCR
0170/0656 LEN=0045 INSTALLED UNKN
0170/0093 (APRA) BOLGER BROS. DR
034046 FT 2 0 07 018 0 01 0342+05
BURNS AV
(T432)
5 0170/0000 LENGTH(AH 0861 BK 2981)
0160/2451 018 "DIA CIRC CONCR
LEN=0035 INSTALLED UNKN
0160/2112 018 "DIA CIR PLASTIC
LEN=0040 INSTALLED UNKN
0160/1768 018 "DIA CIR PLASTIC
LEN=0040 INSTALLED 2003
0160/1192 024 "DIA CIR PLASTIC
LEN=0030 INSTALLED UNKN
0160/0775 024 "DIA CIRC CONCR
LEN=0038 INSTALLED UNKN
018 "DIA CIR PLASTIC

EXTRACT DATE: 12/28/2024 ROADWAY MANAGEMENT SYSTEM PAGE NUMBER: 369
PRINT DATE: 12/30/2024 SLD COUNTY/SR - ANNUAL PRINT COUNTY: BLAIR

DIR: B TOTAL LEN: 6.611 MI. DIST: 09-2 SR: 4002
LEFT MUN: ALLEGHENY T RIGHT MUN: ALLEGHENY T

OAK AV
(T461)

0160/0085
031065 FT

TO 4002/0150 SH
(CONN)

0150/3870

FROM 4002/0150 SH
(CONN)

0150/3616

TROUT LN
(PRDR)

0140/1216

SUGAR VIEW LN
(PRDR)

0140/0365
025268 FT

0160/0155 LEN=0050 INSTALLED UNKN

0160/0068 BMS EN 07/4002/0160/0000
031065 FT 2 0 07018 0 01 0312+74
SUGAR RUN
BMSBG 07/4002/0160/0000

5 0160/0000 LENGTH(AH 2981 BK 3888)

0150/3752 MILL RD
(T461)

0150/3430 021 "DIA CIR PLASTIC
LEN=0057 INSTALLED UNKN

0150/1939 018 "DIA CIRC CONCR
LEN=0040 INSTALLED 2002

0150/1076 018 "DIA CIR PLASTIC
LEN=0045 INSTALLED UNKN
015 "DIA CIR PLASTIC
0150/0725 LEN=0034 INSTALLED UNKN

027177 FT 2 0 07018 0 01 0274+25
5 0150/0000 LENGTH(AH 3888 BK 1909)

0140/1635 018 "DIA CIRC CONCR
LEN=0032 INSTALLED 2002
0140/1265 018 "DIA CIRC CONCR
LEN=0040 INSTALLED 2002

0140/1043 015 "DIA CIR PLASTIC
LEN=0037 INSTALLED UNKN
036"H 36"W ELLIPTICAL*

0140/0888 LEN=0040 INSTALLED 1998
0140/0524 018 "DIA CIRC CONCR
LEN=0040 INSTALLED 2002

0140/0305 018 "DIA CIRC CONCR
LEN=0037 INSTALLED UNKN
025268 FT 2 0 07018 0 01 0254+50

5 0140/0000 LENGTH(AH 1909 BK 1953)
015 "DIA CIRC CONCR

0130/1935 LEN=0032 INSTALLED 2003

EXTRACT DATE: 12/28/2024 ROADWAY MANAGEMENT SYSTEM PAGE NUMBER: 368
PRINT DATE: 12/30/2024 SLD COUNTY/SR - ANNUAL PRINT COUNTY: BLAIR

DIR: B TOTAL LEN: 6.611 MI. DIST: 09-2 SR: 4002
LEFT MUN: ALLEGHENY T RIGHT MUN: ALLEGHENY T

LARUE LN
(PRDR)

023315 FT

0120/2023

020921 FT

019212 FT

017780 FT

0130/1201	018 "DIA CIRC CONCR LEN=0024 INSTALLED 2002
0130/0486	015 "DIA CIRC CONCR LEN=0040 INSTALLED 2003
023315 FT	2 0 07018 0 01 0234+50
0130/0000	LENGTH(AH 1953 BK 2394)
0120/2245	015 "DIA CIRC METAL LEN=0036 INSTALLED UNKN
0120/1651	018 "DIA CIRC CONCR LEN=0035 INSTALLED UNKN
0120/1395	015 "DIA CIRC CONCR LEN=0032 INSTALLED 2003
0120/1305	015 "DIA CIRC CONCR LEN=0040 INSTALLED 2003
0120/1192	018 "DIA CIRC CONCR LEN=0037 INSTALLED UNKN
0120/0807	018 "DIA CIR PLASTIC LEN=0040 INSTALLED UNKN
0120/0334	015 "DIA CIR PLASTIC LEN=0036 INSTALLED UNKN
020921 FT	2 0 07018 0 01 0210+00
0120/0000	018 "DIA CIRC CONCR LEN=0040 INSTALLED UNKN
0110/0877	LENGTH(AH 2394 BK 1709)
0110/0560	036 "DIA CIRC METAL LEN=0044 INSTALLED UNKN
0110/0209	018 "DIA CIR PLASTIC LEN=0040 INSTALLED UNKN
0110/0041	018 "DIA CIR PLASTIC LEN=0045 INSTALLED UNKN
019212 FT	BMSSEN 07/4002/0110/0000
019212 FT	2 0 07018 0 01 0193+12
0110/0000	SUGAR RUN BMSBG 07/4002/0110/0000
017780 FT	LENGTH(AH 1709 BK 1432)
0100/0000	017780 FT 2 0 07018 0 01 0178+38
0090/0374	LENGTH(AH 1432 BK 1990)
0090/0374	018 "DIA CIRC CONCR LEN=0030 INSTALLED UNKN

EXTRACT DATE: 12/28/2024 ROADWAY MANAGEMENT SYSTEM PAGE NUMBER: 367
PRINT DATE: 12/30/2024 SLD COUNTY/SR - ANNUAL PRINT COUNTY: BLAIR

DIR: B TOTAL LEN: 6.611 MI. DIST: 09-2 SR: 4002
LEFT MUN: ALLEGHENY T RIGHT MUN: ALLEGHENY T

015790 FT	0090/0128	018 "DIA CIR PLASTIC
	015790 FT	LEN=0058 INSTALLED 2003
	0090/0000	2 0 07018 0 01 0159+11
		LENGTH(AH 1990 BK 1905)
	0080/1259	024 "DIA CIR PLASTIC
		LEN=0070 INSTALLED UNKN
	0080/0690	018 "DIA CIR PLASTIC
		LEN=0036 INSTALLED UNKN
	0080/0362	018 "DIA CIR PLASTIC
		LEN=0045 INSTALLED 1998
013885 FT	0080/0106	018 "DIA CIRC CONCR
	013885 FT	LEN=0066 INSTALLED 2003
	0080/0000	2 0 07018 0 01 0139+42
		LENGTH(AH 1905 BK 1828)
	0070/1156	036 "DIA CIRC METAL
		LEN=0040 INSTALLED UNKN
	0070/0664	018 "DIA CIR PLASTIC
		LEN=0060 INSTALLED UNKN
012057 FT	0070/0306	018 "DIA CIRC CONCR
	012057 FT	LEN=0040 INSTALLED 2003
	0070/0000	2 0 07018 0 01 0121+14
		LENGTH(AH 1828 BK 2135)
	0060/1781	018 "DIA CIRC CONCR
		LEN=0048 INSTALLED 2003
	0060/1465	018 "DIA CIRC CONCR
		LEN=0040 INSTALLED 2003
	0060/0941	018 "DIA CIR PLASTIC
		LEN=0040 INSTALLED 2003
009922 FT	0060/0029	BMS EN 07/4002/0060/0000
	009922 FT	2 0 07018 0 01 0099+79
		SUGAR RUN
	0060/0000	BMS BG 07/4002/0060/0000
		LENGTH(AH 2135 BK 1868)
	0050/1374	036 "DIA CIRC METAL
		LEN=0068 INSTALLED UNKN
	0050/0988	018 "DIA CIRC METAL
		LEN=0080 INSTALLED UNKN
008054 FT	008054 FT	2 0 07018 0 00 0081+00
	0050/0000	LENGTH(AH 1868 BK 1967)
	0040/1705	024 "DIA CIRC METAL
		LEN=0079 INSTALLED UNKN
	0040/1458	030 "DIA CIRC METAL
		LEN=0059 INSTALLED UNKN
		048 "DIA CIRC METAL

EXTRACT DATE: 12/28/2024 ROADWAY MANAGEMENT SYSTEM PAGE NUMBER: 366
PRINT DATE: 12/30/2024 SLD COUNTY/SR - ANNUAL PRINT COUNTY: BLAIR

DIR: B TOTAL LEN: 6.611 MI. DIST: 09-2 SR: 4002
LEFT MUN: ALLEGHENY T RIGHT MUN: ALLEGHENY T

	0040/0966	LEN=0030	INSTALLED	UNKN
	024 "DIA	CIRC	METAL	
	0040/0493	LEN=0095	INSTALLED	UNKN
	018 "DIA	CIRC	METAL	
006087 FT	0040/0114	LEN=0085	INSTALLED	UNKN
	006087 FT	2 0 07018	0 00	0060+87
	5 0040/0000	LENGTH(AH	1967	BK 2497)
	024 "DIA	CIRC	METAL	
	0030/2454	LEN=0100	INSTALLED	UNKN
	036 "DIA	CIRC	METAL	
	0030/1884	LEN=0075	INSTALLED	UNKN
	018 "DIA	CIRC	METAL	
	0030/1581	LEN=0070	INSTALLED	UNKN
	024 "DIA	CIRC	METAL	
	0030/1233	LEN=0102	INSTALLED	UNKN
	024 "DIA	CIRC	METAL	
	0030/0805	LEN=0125	INSTALLED	UNKN
	030 "DIA	CIRC	METAL	
003590 FT	0030/0539	LEN=0125	INSTALLED	UNKN
	003590 FT	2 0 07018	0 00	0035+90
	5 0030/0000	LENGTH(AH	2497	BK 2113)
	024 "DIA	CIRC	METAL	
	0020/2012	LEN=0038	INSTALLED	UNKN
	036 "DIA	CIRC	METAL	
	0020/1338	LEN=0095	INSTALLED	UNKN
	018 "DIA	CIRC	METAL	
	0020/1059	LEN=0097	INSTALLED	UNKN
	036 "DIA	CIRC	METAL	
	0020/0752	LEN=0150	INSTALLED	UNKN
001477 FT	001477 FT	2 0 07018	0 00	0014+77
	018 "DIA	CIR	PLASTIC	
	LEN=0050	INSTALLED	UNKN	
	ALLEGHENY	TUNNEL HILL	B	
	5 0020/0000	LENGTH(AH	2113	BK 1477)
	024 "DIA	CIRC	METAL	
	0010/1199	LEN=0074	INSTALLED	UNKN
	018 "DIA	CIR	PLASTIC	
	0010/0910	LEN=0050	INSTALLED	UNKN
	015 "DIA	CIR	PLASTIC	
	0010/0692	LEN=0050	INSTALLED	UNKN
000000 FT	000000 FT	2 0 07018	0 00	0000+00
	NC SU	GAR	RUN	RD
		TUNNEL HILL	ST	
		(SR4001	SEG	0020/3179)
		MFC	BEGIN	= D
TUNNEL HILL ST		5 0010/0000	LENGTH(AH	1477
(SR2016 SEG 0010/0000)	0010/0000		BK	0000)

EXTRACT DATE: 12/28/2024 ROADWAY MANAGEMENT SYSTEM PAGE NUMBER: 365
PRINT DATE: 12/30/2024 SLD COUNTY/SR - ANNUAL PRINT COUNTY: BLAIR
DIR: B TOTAL LEN: .868 MI. DIST: 09-2 SR: 4001
LEFT MUN: TUNNEL HILL B RIGHT MUN: TUNNEL HILL B

004581 FT



004581 FT AH-CAMBRIA (11)
INTER-AHD TUNNEL HILL ST
(SR2016 SEG 0010/0000)

EXTRACT DATE: 12/28/2024 ROADWAY MANAGEMENT SYSTEM PAGE NUMBER: 364
PRINT DATE: 12/30/2024 SLD COUNTY/SR - ANNUAL PRINT COUNTY: BLAIR

DIR: B TOTAL LEN: .868 MI. DIST: 09-2 SR: 4001
LEFT MUN: TUNNEL HILL B RIGHT MUN: TUNNEL HILL B

SANDUSKY ST
(BORO)

0020/3036

TUNNEL HILL
CRESSON T
TO 8014/0250 SH
(CONN)

0020/0822

0020/0761

001402 FT

RAMP E RD
(SR8014 SEG 0030/0000) 0010/0510

000000 FT

0020/3179 SUGAR RUN RD
(SR4002 SEG 0010/0000)

0020/2643 018 "DIA CIRC METAL
LEN=0028 INSTALLED 1988
0020/2518 SPRING ST
(BORO)

0020/1355 018 "DIA CIRC METAL
LEN=0048 INSTALLED 1988
0020/1150 018 "DIA CIRC CONCR
LEN=0056 INSTALLED 1988
0020/0822 TUNNEL HILL
ALLEGHENY T

0020/0678 018 "DIA CIRC CONCR
LEN=0058 INSTALLED 1988
RAMP D RD
(SR8014 SEG 0250/0000)

0020/0625 RAMP C RD
(SR8014 SEG 0260/1270)
0020/0338 018 "DIA CIRC CONCR
LEN=0056 INSTALLED 1988
0020/0291 BMS EN 07/4001/0020/0000
001402 FT 2 0 07068 0 00 0050+71

0020/0000 SR 0022 EBL
BMSBG 07/4001/0020/0000
LENGTH(AH 3179 BK 1402)

0010/0500 018 "DIA CIRC CONCR
LEN=0060 INSTALLED 1988
0010/0495 018 "DIA CIRC CONCR
LEN=0005 INSTALLED 1988

RAMP B RD
(SR8014 SEG 0020/0000)
RAMP A RD
(SR8014 SEG 0010/1844)

0010/0075 015 "DIA CIRC CONCR
LEN=0060 INSTALLED 1988
000000 FT 2 0 07068 0 00 0035+76

NC TUNNEL HILL ST
INTER-BK FEDERAL RD
(PARK)
MFC BEGIN = E
0010/0000 LENGTH(AH 1402 BK 0000)

DIR: B TOTAL LEN: 11.130 MI. DIST: 09-2 SR: 3013
LEFT MUN: ALLEGHENY T RIGHT MUN: ALLEGHENY T

058768 FT
INTER-AHD

057107 FT

055779 FT

0250/0785

0 2 5 0 / 0 5 8 4
0 2 5 0 / 0 4 9 3

0250 / 0427

0 2 5 0 / 0 0 6 0
0 5 7 9 8 3 F T

S 0250/0000

0240 / 0484

0240 / 0423

0240 / 0279

0240/0098

0 5 7 1 2 1 F T

5 0240/0000

0230 / 0030

5 0230/0000

0220 / 1869

0 2 2 0 / 1 2 3 5

```

SIXTH AV RD
(SR0022 SEG 0210/0000)
OLD ROUTE 22
(SR3012 SEG 0120/3671)
THIRD AV
(SR0022 SEG 0210/0000)

TO 0022/0210 SH
(CONN)
BMS EN 07/3013/0250/0427
1 0 00047 0 02 0642+76
BLAIR GAP RN
BMS BG 07/3013/0250/0427
SIGN: POLE MOUNTED
BMS ID 07/3013/0250/0060
1 0 00047 0 02 0638+43
MFC BEGIN = C
LENGTH(AH 0785 BK 0862)
IN LOWS RD
(T380)
01B "DIA CIRC CONCR
LEN=0070 INSTALLED UNKN
LC TO IN LOWS RD
(CONN)
ALLEGHENY
BLAIR T
BMS EN 07/3013/0240/0000
1 0 00047 0 02 0629+70
DRY RUN
BMS BG 07/3013/0240/0000
LENGTH(AH 0862 BK 1328)

```

```

024 "DIA CIRC CONCR
LEN=0082 INSTALLED UNKN
1000047 0020616+58
LENGTH(AH 1328 BK 2282)
015 "DIA CIRC CONCR
LEN=0034 INSTALLED UNKN

018 "DIA CIRC CONCR
LEN=0040 INSTALLED UNKN

015 "DIA CIRC CONCR
LEN=0030 INSTALLED UNKN

```


EXTRACT DATE: 12/28/2024 ROADWAY MANAGEMENT SYSTEM PAGE NUMBER: 362
PRINT DATE: 12/30/2024 SLD COUNTY/SR - ANNUAL PRINT COUNTY: BLAIR

DIR: B TOTAL LEN: 11.130 MI. DIST: 09-2 SR: 3013
LEFT MUN: BLAIR T RIGHT MUN: BLAIR T

	053497 FT		053511 FT	1 0 00047 0 02 0593+67 NEWRY LN (SR2012 SEG 0010/0000)
			0220/0000	LENGTH(AH 2282 BK 3622)
			0210/3525	030 "DIA CIRC CONCR LEN=0046 INSTALLED UNKN
			0210/3005	018 "DIA CIRC CONCR LEN=0070 INSTALLED UNKN
POND ST (PRDR)	0210/2450		0210/2443	018 "DIA CIRC CONCR LEN=0044 INSTALLED UNKN
			0210/2020	015 "DIA CIRC CONCR LEN=0036 INSTALLED UNKN
			0210/1355	018 "DIA CIRC CONCR LEN=0032 INSTALLED UNKN
			0210/0757	018 "DIA CIRC CONCR LEN=0034 INSTALLED UNKN
	049875 FT		049889 FT	1 0 00047 0 02 0557+50 (APRA) JEFF DICK M.H. D
JEFF DICK M.H. DR (PRDR)	0210/0000		0210/0000	018 "DIA CIRC CONCR LEN=0050 INSTALLED UNKN
			0200/0247	LENGTH(AH 3622 BK 0863) BLAIR NEWRY B
			0200/0080	060"H 36"W CON BOX CUL LEN=0036 INSTALLED UNKN
1 0 00047 0 02 0548+78 049012 FT MILL RD (BORO) IRELAND LN (BORO)	0200/0000 0190/1639		0200/0000	LENGTH(AH 0863 BK 1916)
			0190/1639	015 "DIA CIR UNKNOWN LEN=0028 INSTALLED UNKN
			0190/1469	018 "DIA CIRC CONCR LEN=0030 INSTALLED 1988
ALLEGHENY ST (SR3003 SEG 0270/1012)	0190/1401		0190/1401	ALLEGHENY ST (BORO)
			0190/1166	WATERFORD LN (BORO)
			0190/0930	PATRICK LN (BORO)
			0190/0699	030 "DIA CIRC CONCR LEN=0223 INSTALLED UNKN
			0190/0466	018 "DIA CIRC CONCR LEN=0030 INSTALLED UNKN
			0190/0130	018 "DIA CIRC CONCR LEN=0040 INSTALLED 2018

DIR: B TOTAL LEN: 11.130 MI. DIST: 09-2 SR: 3013
LEFT MUN: NEWRY B RIGHT MUN: NEWRY B

EXTRACT DATE: 12/28/2024 ROADWAY MANAGEMENT SYSTEM PAGE NUMBER: 360
PRINT DATE: 12/30/2024 SLD COUNTY/SR - ANNUAL PRINT COUNTY: BLAIR

DIR: B TOTAL LEN: 11.130 MI. DIST: 09-2 SR: 3013
LEFT MUN: FREEDOM T RIGHT MUN: FREEDOM T

040675 FT

COMMERCE DR
(PRDR)
COUNTRY LN
(CNTY)

LC FROM COMMERCE DR
(CONN)

018 "DIA CIRC CONCR
LEN=0027 INSTALLED UNKN

015 "DIA CIRC CONCR
LEN=0027 INSTALLED UNKN

TO 8025/0750 SH
(CONN)

015 "DIA CIRC CONCR
LEN=0048 INSTALLED 1960

040 "DIA CIRC CONCR
LEN=0070 INSTALLED 1960

1 0 00047 0 00 0431+30 038943 FT
RAMP B RD
(SR8025 SEG 0750/0000)
RAMP A RD
(SR8025 SEG 0020/1535)
WOODBURY PK
(SR0164 SEG 0230/0000)

DUNNINGS HW
(SR0164 SEG 0231/0000)
MFC BEGIN = C
LTH AH 001732 BK 004182

0163/1194
0163/1120
0163/1050
0163/0840
0163/0280
0163/0115
0163/0100
0163/0000
038943 FT

0170/0620 (T508)
0170/0062 018 "DIA CIRC CONCR
040689 FT LEN=0050 INSTALLED UNKN
1 0 00047 0 00 0442+00
ETERNAL RD
(T508)
MFC BEGIN = C
5 0170/0000 LENGTH(AH 2836 BK 1746)

0162/1303 048 "DIA CIRC CONCR
LEN=0040 INSTALLED UNKN
COMMERCE DR
(PRDR)
COUNTRY LN
(CNTY)

0162/1203

0162/0239 FROM 0164/0231 SH
(CONN)
015 "DIA CIRC CONCR
0162/0115 LEN=0029 INSTALLED UNKN

0162/0080 040 "DIA CIRC CONCR
038943 FT LEN=0062 INSTALLED 1988
1 0 00047 0 00 0431+30
VILLAGE: LEAMERSVILLE
RAMP B RD
(SR8025 SEG 0750/0000)
RAMP A RD
(SR8025 SEG 0020/1535)
WOODBURY PK
(SR0164 SEG 0230/0000)

INTER-BK

5 0162/0000 DUNNINGS HW
038943 FT (SR0164 SEG 0230/0000)
7150/0000 MFC BEGIN = C
INTER-AHD LTH AH 001746 BK 004182
DUNNINGS HW
(SR0164 SEG 0222/0000)

DIR: B TOTAL LEN: 11.130 MI. DIST: 09-2 SR: 3013
LEFT MUN: FREEDOM T RIGHT MUN: FREEDOM T

EXTRACT DATE: 12/28/2024 ROADWAY MANAGEMENT SYSTEM PAGE NUMBER: 358
PRINT DATE: 12/30/2024 SLD COUNTY/SR - ANNUAL PRINT COUNTY: BLAIR

DIR: B TOTAL LEN: 11.130 MI. DIST: 09-2 SR: 3013
LEFT MUN: FREEDOM T RIGHT MUN: FREEDOM T



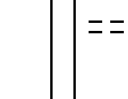
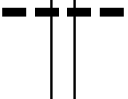

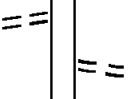


						T. FR. BR. JUN. BMSBG 07/3013/0130/0000 LENGTH(AH 3699 BK 3429) BENTON RD (T363)
					0130/0000	
					0120/3359	
					0120/2083	018 "DIA CIRC CONCR LEN=0058 INSTALLED UNKN FREEDOM
					0120/1844	GREENFIELD T
					0120/1696	018 "DIA CIRC CONCR LEN=0050 INSTALLED UNKN
					0120/1010	030 "DIA CIRC CONCR LEN=0070 INSTALLED UNKN
					0120/0960	018 "DIA CIRC CONCR LEN=0060 INSTALLED UNKN
					028834 FT	
					028834 FT	1 0 00047 0 00 0288+41 060"H 72"W CONC STRUCT LEN=0048 INSTALLED 2001
					0120/0000	LENGTH(AH 3429 BK 3114) 018 "DIA CIRC CONCR
					0110/2827	LEN=0060 INSTALLED UNKN
					0110/2482	024 "DIA CIRC CONCR LEN=0060 INSTALLED UNKN
					0110/1185	018 "DIA CIRC CONCR LEN=0040 INSTALLED UNKN
SHOWALTER RD (T349)					0110/0757	
					0110/0712	BMSBN 07/3013/0110/0700 1 0 00047 0 00 0264+15 T FRNK JUN R
					0110/0700	BMSBG 07/3013/0110/0700
HIDDEN HOLLOW RD (PRDR)					0110/0108	
					025720 FT	0110/0027 BMSBN 07/3013/0110/0000 025720 FT 1 0 00047 0 00 0257+06 POLECAT RUN
					0110/0000	BMSBG 07/3013/0110/0000 LENGTH(AH 3114 BK 3853) 018 "DIA CIRC CONCR
					0100/3489	LEN=0042 INSTALLED UNKN 018 "DIA CIRC CONCR

DIST: 09-2 SR: 3013
RIGHT MUN: GREENFIELD T

DIST: 09-2 SR: 3013
RIGHT MUN: GREENFIELD T

EXTRACT DATE: 12/28/2024 ROADWAY MANAGEMENT SYSTEM PAGE NUMBER: 355
PRINT DATE: 12/30/2024 SLD COUNTY/SR - ANNUAL PRINT COUNTY: BLAIR

DIR: B TOTAL LEN: 11.130 MI. DIST: 09-2 SR: 3013
LEFT MUN: GREENFIELD T RIGHT MUN: GREENFIELD T

CHAMPION DR (T321)	011643 FT		0060/0802 0060/0559 0060/0029 011643 FT	030 "DIA CIRC CONCR LEN=0065 INSTALLED UNKN (AAR 529315U) #TRKS 01 BMSBN 07/3013/0060/0000 1 0 00047 0 00 0115+93 PINE RUN BMSBG 07/3013/0060/0000
	0050/2614		0050/2614 0050/2575	5 0060/0000 LENGTH(AH 2462 BK 3138) (APRA) CHAMPION HOMES BMSBN 07/3013/0050/2491 1 0 00047 0 00 0109+70 BEAVERDAM CREEK BMSBG 07/3013/0050/2491 OAKDALE RD (T312)
			0050/1508	048 "DIA CIRC CONCR LEN=0095 INSTALLED UNKN
TO 3006/0030 SH (CONN)	008505 FT		0050/0154 008505 FT	018 "DIA CIRC CONCR LEN=0080 INSTALLED UNKN 1 0 00047 0 00 0084+20 VILLAGE: SPROUL MANSION DR (T503)
	0040/0182		5 0050/0000 0040/1658 0040/1341	LENGTH(AH 3138 BK 1704) 018 "DIA CIRC CONCR LEN=0078 INSTALLED UNKN 060 "DIA CIRC METAL LEN=0068 INSTALLED UNKN
	006801 FT		0040/0085 006801 FT	LC FROM BEDFORD ST (CONN) 1 0 00047 0 00 0068+01 BEDFORD ST (CNTY)
QUARRY RD (SR3006 SEG 0030/1562) FROM 3006/0030 SH (CONN)	0040/0000 0030/3365		5 0040/0000	LENGTH(AH 1704 BK 3499)
			0030/2580	048 "DIA CIRC CONCR LEN=0085 INSTALLED UNKN

EXTRACT DATE: 12/28/2024 ROADWAY MANAGEMENT SYSTEM PAGE NUMBER: 354
PRINT DATE: 12/30/2024 SLD COUNTY/SR - ANNUAL PRINT COUNTY: BLAIR

DIR: B TOTAL LEN: 11.130 MI. DIST: 09-2 SR: 3013
LEFT MUN: GREENFIELD T RIGHT MUN: GREENFIELD T

MILL RD
(T405)

0030/1865

1 0 00047 0 00 0032+52 003302 FT
MILL RD
(T405)

0030/0000

002332 FT

000000 FT

0030/2020 WEES RD
(T507)

0030/1628 018 " DIA CIRC CONCR
LEN=0050 INSTALLED UNKN
0030/1155 018 " DIA CIRC CONCR
LEN=0034 INSTALLED UNKN
0030/0839 018 " DIA CIRC CONCR
LEN=0042 INSTALLED UNKN
0030/0707 018 " DIA CIRC CONCR
LEN=0045 INSTALLED UNKN

003302 FT

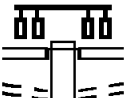

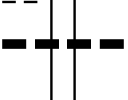


5 0030/0000 LENGTH(AH 3499 BK 0970)
036 " DIA CIRC CONCR
0020/0846 LEN=0065 INSTALLED UNKN
ACCESS RD
(T406)
0020/0755 036 " DIA CIRC CONCR
LEN=0130 INSTALLED UNKN
RAMP C RD
0020/0451 (SR8027 SEG 0500/1507)
002332 FT 1 0 00047 0 00 0023+28
LEG C RD
(SR8027 SEG 0510/0336)
NC DU NNINGS HW
SPROUL MT RD
(SR2024 SEG 0011/0000)
(SR2024 SEG 0010/0000)
5 0020/0000 LENGTH(AH 0970 BK 2332)

0010/0642 BMS EN 07/3013/0010/0630
048"H 94"W CONC STRUCT
0010/0640 LEN=0034 INSTALLED UNKN
1 0 00047 0 00 0006+31
TR BOILING SPRING RUN
0010/0630 BMS BG 07/3013/0010/0630

000000 FT 1 0 00047 0 00 0000+00
NC WI WILLIAM PENN RD
INTER-BK WILLIAM PENN RD
(SR4009 SEG 0470/3474)
MFC BEGIN = D
BK-BEDFORD (05)
5 0010/0000 LENGTH(AH 2332 BK 0000)

EXTRACT DATE: 12/28/2024 ROADWAY MANAGEMENT SYSTEM PAGE NUMBER: 353
PRINT DATE: 12/30/2024 SLD COUNTY/SR - ANNUAL PRINT COUNTY: BLAIR

DIR: E TOTAL LEN: 6.964 MI. DIST: 09-2 SR: 3012
LEFT MUN: ALLEGHENY T RIGHT MUN: ALLEGHENY T

	036770 FT		036033 FT INTER-AHD	THIRD AV (SR0022 SEG 0210/0000) DUNNINGS HW (SR3013 SEG 0251/0799) (SR3013 SEG 0250/0785)
THIRD AV (SR0022 SEG 0210/0000) FROM 0022/0200 SH (CONN)	0120/3671 0120/3450		0120/3671 0120/3450	TO 3013/0251 SH (CONN)
			0120/2706 0120/1954	FOOT OF TEN RD (T384) BMS EN 07/3012/0120/1936 1 0 00053 0 01 0350+82 TR GILLANS RUN
			0120/1936 0120/1585	BMS BG 07/3012/0120/1936 018 "DIA CIRC CONCR LEN=0050 INSTALLED 1990
HEISS LN (PRDR)	0120/1542		0120/1053	018 "DIA CAST IRON LEN=0060 INSTALLED 2004 (APRA) BLACKS HOME SALE BLACKS HOME SALES LT (PRDR)
	033099 FT		0120/0270 032362 FT	1 0 00053 0 01 0331+33 MILL RD (T406)
MILL RD (T406)	0120/0000		0120/0000 0110/3142	LENGTH(AH 3671 BK 3173) 015 "DIA CAST IRON LEN=0002 INSTALLED 1988

EXTRACT DATE: 12/28/2024 ROADWAY MANAGEMENT SYSTEM PAGE NUMBER: 352
PRINT DATE: 12/30/2024 SLD COUNTY/SR - ANNUAL PRINT COUNTY: BLAIR

DIR: E TOTAL LEN: 6.964 MI. DIST: 09-2 SR: 3012
LEFT MUN: ALLEGHENY T RIGHT MUN: ALLEGHENY T

ADAMS LN
(PRDR)

0110/2400

BEYER LN
(PRDR)

0110/0984

ZIMMERMAN'S LN
(T583)

0110/0756

029926 FT

026544 FT

MAHER'S LN
(PRDR)

0090/2280

0110/2366 030 "DIA CAST IRON
LEN=0050 INSTALLED 1988

0110/1120 018 "DIA CIRC CONCR
LEN=1120 INSTALLED 1988

0110/0760 018 "DIA CIRC CONCR
LEN=0307 INSTALLED 1988

0110/0692 018 "DIA CAST IRON
LEN=0080 INSTALLED 1988
MULESHOE ESTATES RD

0110/0200 (PRDR)
029189 FT 1 0 00053 0 01 0298+00
5 0110/0000 LENGTH(AH 3173 BK 3382)

0100/3067 018 "H 18" W **UNKNOWN**
LEN=0100 INSTALLED 1998

0100/2740 018 "DIA CAST IRON
LEN=0072 INSTALLED 1998

0100/2167 018 "DIA CIRC CONCR
LEN=0100 INSTALLED 1998

0100/1877 015 "DIA CIRC CONCR
LEN=0100 INSTALLED 1998

0100/1508 018 "DIA CAST IRON
LEN=1508 INSTALLED 1998

0100/0780 015 "DIA CAST IRON
LEN=0100 INSTALLED 1998

0100/0625 ALLEGHENY
JUNIATA T

0100/0307 018 "DIA CAST IRON
LEN=0056 INSTALLED 1998

025807 FT 1 0 00053 0 01 0263+25
018 "DIA CAST IRON

LEN=0100 INSTALLED 1998
VALLEY FORGE RD

5 0100/0000 (SR3009 SEG 0080/2175)
LENGTH(AH 3382 BK 3207)

0090/2928 015 "DIA CAST IRON
LEN=0058 INSTALLED 1988

0090/2721 015 "DIA CAST IRON
LEN=0048 INSTALLED 1988

EXTRACT DATE: 12/28/2024 ROADWAY MANAGEMENT SYSTEM PAGE NUMBER: 351
PRINT DATE: 12/30/2024 SLD COUNTY/SR - ANNUAL PRINT COUNTY: BLAIR

DIR: E TOTAL LEN: 6.964 MI. DIST: 09-2 SR: 3012
LEFT MUN: JUNIATA T RIGHT MUN: JUNIATA T

		0090/2266	MFC BEGIN = C
		0090/2260	018 "DIA CIRC CONCR LEN=0307 INSTALLED 1988
		0090/2220	FOOT OF TEN RD (T384)
		0090/2107	018 "DIA CIRC CONCR LEN=0058 INSTALLED 1988
RITCHEY LN (TWP)	0090/1642	==	
		0090/1452	018 "DIA CIRC CONCR LEN=0050 INSTALLED 1988
WILT DR (PRDR)	0090/1000	==	
		0090/0682	042"H 50"W ELLIP CONC LEN=0070 INSTALLED 1988
		0090/0636	PARK DR (PRDR)
	023337 FT		022600 FT 1 0 00053 0 01 0230+70
COUNTRY RD (PRDR)	0080/3357	==	5 0090/0000 LENGTH(AH 3207 BK 3469)
		0080/2911	015 "DIA CIRC CONCR LEN=0052 INSTALLED 1988
		0080/2555	018 "DIA CIRC CONCR LEN=0048 INSTALLED 1988
		0080/2226	015 "DIA CIRC CONCR LEN=0052 INSTALLED 1988
		0080/1921	018 "DIA CIRC CONCR LEN=0066 INSTALLED 1988
BARRY DR (PRDR)	0080/1619	==	
		0080/1616	015 "DIA CIRC CONCR LEN=0052 INSTALLED 1988
		0080/1367	018 "DIA CIRC CONCR LEN=0056 INSTALLED 1988
NORA DR (PRDR)	0080/1366	==	
CHEST DR (PRDR)	0080/1225	==	
GROVE DR (PRDR)	0080/1078	==	
		0080/0986	018 "DIA CIRC CONCR LEN=0064 INSTALLED 1988
		0080/0566	015 "DIA CIRC CONCR LEN=0058 INSTALLED 1988
		0080/0178	015 "DIA CIRC CONCR LEN=0058 INSTALLED 1988
	019868 FT		019131 FT 1 0 00053 0 01 0197+00
		5 0080/0000	LENGTH(AH 3469 BK 3474) 048 "DIA CIRC CONCR

EXTRACT DATE: 12/28/2024 ROADWAY MANAGEMENT SYSTEM PAGE NUMBER: 350
PRINT DATE: 12/30/2024 SLD COUNTY/SR - ANNUAL PRINT COUNTY: BLAIR

DIR: E TOTAL LEN: 6.964 MI. DIST: 09-2 SR: 3012
LEFT MUN: JUNIATA T RIGHT MUN: JUNIATA T

016394 FT

013177 FT

0070/3339	LEN=0056	INSTALLED	1988
024 "DIA	CIRC CONCR		
0070/2922	LEN=0052	INSTALLED	1988
015 "DIA	CIRC CONCR		
0070/2512	LEN=0052	INSTALLED	1988
015 "DIA	CIRC CONCR		
0070/2140	LEN=0053	INSTALLED	1988
018 "DIA	CIRC CONCR		
0070/1320	LEN=0307	INSTALLED	1988
018 "DIA	CIRC CONCR		
0070/0938	LEN=0052	INSTALLED	1988
015 "DIA	CIRC CONCR		
0070/0482	LEN=0052	INSTALLED	1988
018 "DIA	CIRC CONCR		
0070/0247	LEN=0099	INSTALLED	1988
015657 FT	1 0 00053	0 01 0162+89	
5 0070/0000	LENGTH(AH	3474 BK 3217)	
018 "DIA	CIRC CONCR		
0060/3081	LEN=0048	INSTALLED	1988
018 "DIA	CIRC CONCR		
0060/2724	LEN=0056	INSTALLED	1988
018 "DIA	CAST IRON		
0060/2467	LEN=0072	INSTALLED	1988
015 "DIA	CIRC CONCR		
0060/2132	LEN=0056	INSTALLED	1988
015 "DIA	CIRC CONCR		
0060/1892	LEN=0056	INSTALLED	1988
018 "DIA	CIRC CONCR		
0060/1402	LEN=0050	INSTALLED	1988
018 "DIA	CIRC CONCR		
0060/1175	LEN=0048	INSTALLED	1988
024 "DIA	CIRC CONCR		
0060/0685	LEN=0068	INSTALLED	1988
BLAIR GAP RUN	STRUCTURE LENGTH	83 FT	
0060/0008	BMSID 07/3012/0060/0008		
012440 FT	1 0 00053	0 01 0131+56	
CONSOLIDATED RAIL CORPO	OVERPASS IS RR X-ING		
5 0060/0000	LENGTH(AH	3217 BK 1861)	
036 "DIA	CIRC CONCR		
0050/1628	LEN=0068	INSTALLED	1988
018 "DIA	CIRC CONCR		
0050/1085	LEN=0068	INSTALLED	1988
018 "DIA	CIRC CONCR		
0050/0744	LEN=0060	INSTALLED	1988
018 "DIA	CIRC CONCR		
0050/0161	LEN=0076	INSTALLED	1988

EXTRACT DATE: 12/28/2024 ROADWAY MANAGEMENT SYSTEM PAGE NUMBER: 349
PRINT DATE: 12/30/2024 SLD COUNTY/SR - ANNUAL PRINT COUNTY: BLAIR

DIR: E TOTAL LEN: 6.964 MI. DIST: 09-2 SR: 3012
LEFT MUN: JUNIATA T RIGHT MUN: JUNIATA T

011316 FT

010579 FT 1 0 00053 0 01 0117+34
MFC BEGIN = D
0050/0000 LENGTH(AH 1861 BK 1411)

015 "DIA CIRC CONCR
LEN=0054 INSTALLED 1988 0041/2417
CROSSOVER RD
(CONN) 0041/2340
015 "DIA CIRC CONCR
LEN=0050 INSTALLED 1988 0041/1920
018 "DIA CAST IRON
LEN=0050 INSTALLED 1988 0041/1783
018 "DIA CAST IRON
LEN=0050 INSTALLED 1988 0041/1591
BLAIR GAP RUN
STRUCTURE LENGTH 20 FT
BMSID 07/3012/0041/1283 0041/1283
018 "DIA CAST IRON
LEN=0050 INSTALLED 1988 0041/1230

018 "DIA CIRC CONCR
LEN=0050 INSTALLED 1988 0041/0380

JUNIATA
ALLEGHENY T 0041/0267
018 "DIA CIRC CONCR
LEN=0050 INSTALLED 1988 0041/0039
1 0 00053 3 01 0087+50 008727 FT
LENGTH(AH 2589 BK 2168) 0041/0000
018 "DIA CIRC CONCR
LEN=0050 INSTALLED 1988 0035/2104
018 "DIA CIRC CONCR
LEN=0307 INSTALLED 1988 0035/2004

018 "DIA CIRC CONCR
LEN=0050 INSTALLED 1988 0035/1516
ALLEGHENY
JUNIATA T 0035/0967

JUNIATA
ALLEGHENY T 0035/0642
TRIB BLAIR GAP RUN

0040/1162 CROSSOVER RD
(CONN)

0040/1097 018 "DIA CAST IRON
LEN=0052 INSTALLED 1988
0040/0696 018 "DIA CIRC CONCR
LEN=0052 INSTALLED 1988
0040/0482 018 "DIA CIRC UNKNOWN
LEN=0044 INSTALLED 1988

0040/0319 018 "DIA CAST IRON
LEN=0052 INSTALLED 1988

009168 FT 1 0 00053 0 00 0095+00
0040/0000 LENGTH(AH 1411 BK 1734)

0034/1332 018 "DIA CIRC CONCR
LEN=0065 INSTALLED 1988

0034/0831 018 "DIA CIRC CONCR
LEN=0066 INSTALLED 1988

NO.	DATE	TIME	DESCRIPTION	REMARKS
1	0034/0428	007434 FT	018 " DIA CAST IRON LEN=0056 INSTALLED 1988	0 0 00000 0 00 0000+00
2	0034/0000		018 " DIA CAST IRON LEN=0058 INSTALLED 1988	LENGTH(AH 1734 BK 2170)
3	0030/1859		018 " DIA CAST IRON LEN=0052 INSTALLED 1988	
4	0030/1377		036 " DIA CIRC METAL LEN=0080 INSTALLED 1988	
5	0030/1138		018 " DIA CAST IRON LEN=0052 INSTALLED 1988	
6	0030/0016	005264 FT	024 " DIA CAST IRON LEN=0080 INSTALLED 1988	1 0 00053 3 00 0053+30
7	0030/0000		024 " DIA CAST IRON LEN=0080 INSTALLED 1988	LENGTH(AH 2170 BK 3092)
8	0020/2312		018 " DIA CAST IRON LEN=0050 INSTALLED 1988	
9	0020/2125		018 " DIA CAST IRON LEN=0050 INSTALLED 1988	
10	0020/1860		018 " DIA CAST IRON LEN=0050 INSTALLED 1988	

DIR: E		TOTAL LEN: 6.964 MI.		DIST: 09-2		SR: 3012	
LEFT MUN: ALLEGHENY T				RIGHT MUN: ALLEGHENY T			
EN=0050	INSTALLED	1988	0021/1170	---	---		
018 "DIA	CAST IRON			---	---		
EN=0060	INSTALLED	1988	0021/0829	---	---		
024 "DIA	CIRC CONCR			---	---	0020/0775	060"H 72"W CON BOX CUL
EN=0116	INSTALLED	1988	0021/0400	---	---		LEN=0040 INSTALLED UNKN
CROSSOVER RD				---	---		
CONN)			0021/0350	---	---	0020/0355	CROSSOVER RD
CROSSOVER RD				---	---		(CONN)
CONN)				---	---		
HEALY RD				---	---		
T428)			0021/0211	==	---	0020/0206	CROSSOVER RD
				---	---		(CONN)
0 00053	3 00	0020+10	002209 FT	---	---	0020/0011	018 "DIA CIRC CONCR
LENGTH(AH 1603 BK 2209)			0021/0000	---	---	002172 FT	LEN=0048 INSTALLED 1988
ALLEGHENY				---	---	1 0 00053	0 00 0021+50
UNIATA T			0011/2010	---	---		LENGTH(AH 3092 BK 2172)
				---	---		
UNIATA				---	---	0010/1859	018 "DIA CIRC CONCR
ALLEGHENY T			0011/1816	---	---		LEN=0054 INSTALLED 1988
018 "DIA	CAST IRON			---	---		
EN=0042	INSTALLED	1988	0011/1593	---	---		
				---	---	0010/1548	018 "DIA CIRC CONCR
ALLEGHENY				---	---		LEN=0052 INSTALLED 1988
UNIATA T			0011/1449	---	---		
018 "DIA	CAST IRON			---	---	0010/1186	018 "DIA CAST IRON
EN=0046	INSTALLED	1988	0011/1186	---	---		LEN=0052 INSTALLED 1988
				---	---	0010/0883	024 "DIA CAST IRON
018 "DIA	CAST IRON			---	---		LEN=0050 INSTALLED 1988
EN=0053	INSTALLED	1988	0011/0876	---	---		
018 "DIA	CAST IRON			---	---		
EN=0040	INSTALLED	1988	0011/0629	---	---		
				---	---	0010/0626	018 "DIA CAST IRON
				---	---		LEN=0050 INSTALLED 1988
				---	---	0010/0372	018 "DIA CAST IRON
				---	---		LEN=0047 INSTALLED 1988
018 "DIA	CAST IRON			---	---		
EN=0040	INSTALLED	1988	0011/0365	---	---		
0 00053	0 00	0000+00	000000 FT	---	---	000000 FT	1 0 00053 0 00 0000+00
NC OLD ROUTE 22				---	---	INTER-BK	NC OLD ROUTE 22
ADMIRAL PEARY HW			INTER-BK	---	---		ADMIRAL PEARY HW
SR2014 SEG 0181/3357)				---	---		(SR2014 SEG 0180/3353)
MFC BEGIN = D				---	---		MFC BEGIN = D
BK-CAMBRIA			(11)	---	---		BK-CAMBRIA
LENGTH(AH 2209 BK 0000)			0011/0000	---	---	0010/0000	LENGTH(AH 2172 BK 0000)

EXTRACT DATE: 12/28/2024 ROADWAY MANAGEMENT SYSTEM PAGE NUMBER: 346
 PRINT DATE: 12/30/2024 SLD COUNTY/SR - ANNUAL PRINT COUNTY: BLAIR
 DIR: B TOTAL LEN: 5.516 MI. DIST: 09-2 SR: 3010
 LEFT MUN: FREEDOM T RIGHT MUN: FREEDOM T

PUZZLETOWN RD 029126 FT
 (SR3003 SEG 0200/0000) 0140/0796



029126 FT	NOB RUN RD
0140/0796	(SR3003 SEG 0200/0000)
	018 "DIA CIRC CONCR
0140/0701	LEN=0028 INSTALLED UNKN
0140/0670	BMSSEN 07/3010/0140/0625
	0 0 00000 0 00 0000+00
	BLUE NOB RUN
0140/0625	BMSBG 07/3010/0140/0625
	018 "DIA CIRC CONCR
0140/0508	LEN=0035 INSTALLED UNKN
0140/0504	BMSSEN 07/3010/0140/0455
	0 0 00000 0 00 0000+00
	POPLAR RUN
0140/0455	BMSBG 07/3010/0140/0455

EXTRACT DATE: 12/28/2024 ROADWAY MANAGEMENT SYSTEM PAGE NUMBER: 345
PRINT DATE: 12/30/2024 SLD COUNTY/SR - ANNUAL PRINT COUNTY: BLAIR

DIR: B TOTAL LEN: 5.516 MI. DIST: 09-2 SR: 3010
LEFT MUN: FREEDOM T RIGHT MUN: FREEDOM T

Stationing	Segment	Length	Material	Notes
028330	FT	0140/0087	027 "DIA CIRC CONCR	LEN=0063 INSTALLED 2005
		028330	2 0 07035 0 00 0284+48	FREEDOM
		0140/0000	JUNIATA T	LENGTH(AH 0796 BK 1685)
		0130/1287	015 "DIA CIRC METAL	LEN=0035 INSTALLED UNKN
		0130/0357	015 "DIA CIRC METAL	LEN=0030 INSTALLED UNKN
		0130/0199	018 "DIA CIRC CONCR	LEN=0032 INSTALLED UNKN
2 0 07035 0 00 0267+65 026645 FT		026645		
VALLEY FORGE RD				
(SR3009 SEG 0010/0000)		0130/0000	MFC BEGIN = D	LENGTH(AH 1685 BK 2694)
		0120/1989	036 "DIA CIR PLASTIC	LEN=0050 INSTALLED 2004
		0120/1615	018 "DIA CIR PLASTIC	LEN=0040 INSTALLED 2006
		0120/1064	036 "DIA CIR PLASTIC	LEN=0035 INSTALLED UNKN
		0120/0330	018 "DIA CIR PLASTIC	LEN=0030 INSTALLED 2006
023951	FT	023951	2 0 07035 0 00 0240+38	
		0120/0000	LENGTH(AH 2694 BK 2257)	
		0110/2239	018 "DIA CIRC CONCR	LEN=0050 INSTALLED 2006
JESSALYN LN				
(PRDR)		0110/2010	018 "DIA CIR PLASTIC	LEN=0060 INSTALLED 2006
		0110/1966	015 "DIA CIRC CONCR	LEN=0030 INSTALLED UNKN
		0110/1397	018 "DIA CIR PLASTIC	LEN=0040 INSTALLED 2006
		0110/1110	018 "DIA CIR PLASTIC	LEN=0040 INSTALLED 2006
		0110/0316	018 "DIA CIR PLASTIC	LEN=0040 INSTALLED 2006
SNYDER RD				
(T385)		0110/0299	018 "DIA CIR PLASTIC	LEN=0040 INSTALLED 2006
		0110/0186	018 "DIA CIR PLASTIC	LEN=0040 INSTALLED UNKN
		0110/0110	BMSSEN 07/3010/0110/0000	
		0110/0026	2 0 07035 0 00 0217+59	
021694	FT	021694		

EXTRACT DATE: 12/28/2024 ROADWAY MANAGEMENT SYSTEM PAGE NUMBER: 344
PRINT DATE: 12/30/2024 SLD COUNTY/SR - ANNUAL PRINT COUNTY: BLAIR

DIR: B TOTAL LEN: 5.516 MI. DIST: 09-2 SR: 3010
LEFT MUN: JUNIATA T RIGHT MUN: JUNIATA T

LILLY RD
(T380)

018775 FT

0100/0000

017200 FT

2 0 07035 0 00 0148+33 014786 FT
LONGNECKER RD

		TRIB POPLAR RUN
		BMSBG 07/3010/0110/0000
		LENGTH(AH 2257 BK 2919)
		RITA DR
		(PRDR)
		018 "DIA CIR PLASTIC
		LEN=0034 INSTALLED UNKN
		024 "DIA CIRC CONCR
		LEN=0050 INSTALLED UNKN
		018 "DIA CIRC CONCR
		LEN=0036 INSTALLED UNKN
		KUNSMAN DR
		(PRDR)
		015 "DIA CIRC METAL
		LEN=0040 INSTALLED UNKN
		018 "DIA CIRC METAL
		LEN=0039 INSTALLED UNKN
		2 0 07035 0 00 0188+15
		015 "DIA CIR PLASTIC
		LEN=0034 INSTALLED UNKN
		LENGTH(AH 2919 BK 1575)
		015 "DIA CIR PLASTIC
		LEN=0037 INSTALLED 2006
		018 "DIA CIR PLASTIC
		LEN=0040 INSTALLED 2006
		018 "DIA CIRC CONCR
		LEN=0036 INSTALLED UNKN
		BMSSEN 07/3010/0090/0000
		2 0 07035 0 00 0172+36
		POPLAR RUN
		BMSBG 07/3010/0090/0000
		LENGTH(AH 1575 BK 2414)
		018 "DIA CIR PLASTIC
		LEN=0035 INSTALLED UNKN
		024 "DIA CIR PLASTIC
		LEN=0040 INSTALLED UNKN
		018 "DIA CIRC CONCR
		LEN=0042 INSTALLED UNKN
		024 "DIA CIRC CONCR
		LEN=0042 INSTALLED UNKN
		018 "DIA CIRC CONCR
		LEN=0052 INSTALLED UNKN
		015 "DIA CIR PLASTIC
		LEN=0040 INSTALLED UNKN
		015 "DIA CIR PLASTIC
		LEN=0040 INSTALLED UNKN
		0080/0377
		0080/0021
		014786 FT
		BMSSEN 07/3010/0080/0000
		POPLAR RUN
		BMSBG 07/3010/0080/0000

EXTRACT DATE: 12/28/2024 ROADWAY MANAGEMENT SYSTEM PAGE NUMBER: 343
PRINT DATE: 12/30/2024 SLD COUNTY/SR - ANNUAL PRINT COUNTY: BLAIR

DIR: B TOTAL LEN: 5.516 MI. DIST: 09-2 SR: 3010
LEFT MUN: JUNIATA T RIGHT MUN: JUNIATA T

Station	Length	Material	Notes
(T382)	0080/0000	015" DIA CIRC METAL	LEN=0039 INSTALLED UNKN
	0070/1324	015" DIA CIRC METAL	LEN=0050 INSTALLED UNKN
	0070/0987	024" DIA CIRC CONCR	LEN=0042 INSTALLED UNKN
	0070/0580	018" DIA CIRC METAL	LEN=0060 INSTALLED 2006
	0070/0282	018" DIA CIR PLASTIC	LEN=0045 INSTALLED UNKN
	0070/0200	2 0 07035 0 00 0129+95	015" DIA CIR PLASTIC
012949 FT	012949 FT	LEN=0032 INSTALLED UNKN	LENGTH(AH 1837 BK 2136)
SLEIGH HOLLOW DR (PRDR)	0060/1675	048"H 00"W MULT METAL	LEN=0041 INSTALLED 1996
	0060/1537	018" DIA CIR PLASTIC	LEN=0040 INSTALLED UNKN
	0060/1233	018" DIA CIRC CONCR	LEN=0044 INSTALLED UNKN
	0060/0679	048" DIA CIRC CONCR	LEN=0040 INSTALLED UNKN
	0060/0040	2 0 07035 0 00 0108+59	048" DIA CIRC METAL
010813 FT	010813 FT	LEN=0040 INSTALLED 2004	LENGTH(AH 2136 BK 1900)
	0060/0000	018" DIA CIR PLASTIC	LEN=0050 INSTALLED 2006
	0050/1579	024" DIA CIR PLASTIC	LEN=0040 INSTALLED UNKN
	0050/1251	018" DIA CIRC CONCR	LEN=0042 INSTALLED UNKN
	0050/1069	018" DIA CIRC CONCR	LEN=0042 INSTALLED UNKN
	0050/0819	018" DIA CIRC CONCR	LEN=0040 INSTALLED UNKN
	0050/0569	018" DIA CIRC CONCR	LEN=0050 INSTALLED 2006
	0050/0188	2 0 07035 0 00 0090+08	LENGTH(AH 1900 BK 2281)
008913 FT	008913 FT	015" DIA CIR PLASTIC	LEN=0040 INSTALLED UNKN
	0050/0000	018" DIA CIRC CONCR	LEN=0042 INSTALLED UNKN
	0040/2250	018" DIA CIR PLASTIC	LEN=0040 INSTALLED 2006
	0040/2045		
	0040/1743		

EXTRACT DATE: 12/28/2024 ROADWAY MANAGEMENT SYSTEM PAGE NUMBER: 342
PRINT DATE: 12/30/2024 SLD COUNTY/SR - ANNUAL PRINT COUNTY: BLAIR

DIR: B TOTAL LEN: 5.516 MI. DIST: 09-2 SR: 3010
LEFT MUN: JUNIATA T RIGHT MUN: JUNIATA T

006632 FT

0040/1390	036 " DIA CIRC METAL
LEN=0052	INSTALLED UNKN
0040/0948	018 " DIA CIRC CONCR
LEN=0036	INSTALLED UNKN
0040/0635	018 " DIA CIRC CONCR
LEN=0040	INSTALLED UNKN
0040/0369	018 " DIA CIRC CONCR
LEN=0039	INSTALLED UNKN
0040/0064	018 " DIA CIRC CONCR
LEN=0042	INSTALLED UNKN
006632 FT	2 0 07035 0 00 0067+27
0040/0000	LENGTH(AH 2281 BK 2649)
0030/2410	018 " DIA CIRC CONCR
LEN=0039	INSTALLED UNKN
0030/2097	018 " DIA CIRC CONCR
LEN=0046	INSTALLED UNKN
0030/1771	024 " DIA CIRC METAL
LEN=0036	INSTALLED UNKN
0030/1615	018 " DIA CIR PLASTIC
LEN=0040	INSTALLED 1998
0030/1270	024 " DIA CIRC CONCR
LEN=0040	INSTALLED 2006
	(APRA) CHIEF OIL & GAS

POE

003983 FT

0030/0858	(PRDR)
0030/0300	024 " DIA CIRC CONCR
LEN=0050	INSTALLED UNKN
003983 FT	2 0 07035 0 00 0040+46
0030/0000	LENGTH(AH 2649 BK 2022)

001961 FT

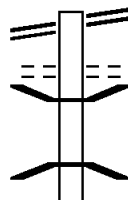
0020/0553	024 " DIA CIR PLASTIC
LEN=0050	INSTALLED 2006
0020/0167	018 " DIA CIRC METAL
LEN=0040	INSTALLED 2006
001961 FT	2 0 07035 0 00 0020+00
0020/0000	LENGTH(AH 2022 BK 1961)

000000 FT

0010/0204	024 " DIA CIRC CONCR
LEN=0030	INSTALLED 2006
000000 FT	2 0 07035 0 00 0000+00
NC PO	PLAR RUN RD
	JOHNSTOWN RD
	(SR0164 SEG 0060/0660)
	MFC BEGIN = E
0010/0000	LENGTH(AH 1961 BK 0000)

EXTRACT DATE: 12/28/2024 ROADWAY MANAGEMENT SYSTEM PAGE NUMBER: 341
 PRINT DATE: 12/30/2024 SLD COUNTY/SR - ANNUAL PRINT COUNTY: BLAIR
 DIR: B TOTAL LEN: 3.370 MI. DIST: 09-2 SR: 3009
 LEFT MUN: JUNIATA T RIGHT MUN: JUNIATA T

OLD ROUTE 22 017795 FT
 (SR3012 SEG 0100/0000) 0080/2175



017795 FT OLD ROUTE 22
 0080/2175 (SR3012 SEG 0100/0000)
 FOOT OF TEN RD
 0080/1876 (T384)
 0080/1591 BMSEN 07/3009/0080/1541
 2 0 07043 0 00 0170+95
 BLAIR GAP RUN
 0080/1541 BMSBG 07/3009/0080/1541
 018 " DIA CIRC CONCR

EXTRACT DATE: 12/28/2024 ROADWAY MANAGEMENT SYSTEM PAGE NUMBER: 340
PRINT DATE: 12/30/2024 SLD COUNTY/SR - ANNUAL PRINT COUNTY: BLAIR

DIR: B TOTAL LEN: 3.370 MI. DIST: 09-2 SR: 3009
LEFT MUN: JUNIATA T RIGHT MUN: JUNIATA T

		0080/1243	LEN=0050	INSTALLED	2019
			015 "DIA	CIRC CONCR	
		0080/0845	LEN=0045	INSTALLED	UNKN
			018 "DIA	CIR PLASTIC	
		0080/0600	LEN=0035	INSTALLED	2019
	015620 FT	015620 FT	2 0 07043	0 00	0155+54
		0080/0000	LENGTH(AH	2175	BK 2742)
			018 "DIA	CIR PLASTIC	
		0070/2480	LEN=0048	INSTALLED	2019
			018 "DIA	CIR PLASTIC	
		0070/1532	LEN=0050	INSTALLED	UNKN
DEAN LN (PRDR)	0070/1330				
			018 "DIA	CIR PLASTIC	
		0070/1296	LEN=0052	INSTALLED	UNKN
STUMP RD (PRDR)	0070/0910				
			018 "DIA	CIR PLASTIC	
		0070/0472	LEN=0040	INSTALLED	2019
	012878 FT	012878 FT	2 0 07043	0 00	0128+74
		0070/0000	LENGTH(AH	2742	BK 1912)
			018 "DIA	CIR PLASTIC	
		0060/1499	LEN=0048	INSTALLED	2019
	010966 FT	010966 FT	2 0 07043	0 00	0109+50
		0060/0000	LENGTH(AH	1912	BK 2571)
BLIND LN (PRDR)	0050/2190				
KAREM DR (PRDR)	0050/1233				
			024 "DIA	CIR PLASTIC	
		0050/0647	LEN=0040	INSTALLED	2006
			024 "DIA	CIR PLASTIC	
		0050/0361	LEN=0042	INSTALLED	UNKN
	008395 FT	008395 FT	2 0 07043	0 00	0083+50
			DRY RUN RD		
			(T383)		
		0050/0000	LENGTH(AH	2571	BK 2547)
			048 "DIA	CIRC METAL	
		0040/2092	LEN=0048	INSTALLED	2006

EXTRACT DATE: 12/28/2024 ROADWAY MANAGEMENT SYSTEM PAGE NUMBER: 339
PRINT DATE: 12/30/2024 SLD COUNTY/SR - ANNUAL PRINT COUNTY: BLAIR

DIR: B TOTAL LEN: 3.370 MI. DIST: 09-2 SR: 3009
LEFT MUN: JUNIATA T RIGHT MUN: JUNIATA T

2 0 07043 0 00 0058+93 005848 FT
CHERRY RD
(PRDR)

0040/0000

003988 FT

002442 FT

2 0 07043 0 00 0000+00 000000 FT
POPLAR RUN RD
(SR3010 SEG 0130/0000) 0010/0000

0040/0833	015 "DIA CIR PLASTIC LEN=0040 INSTALLED UNKN GIRT RD (PRDR)
0040/0573 005848 FT	
0040/0000	LENGTH(AH 2547 BK 1860) HILL TOP DR (PRDR)
0030/1348	
0030/0677	018 "DIA CIR PLASTIC LEN=0042 INSTALLED 2019
003988 FT	
0030/0000	2 0 07043 0 00 0033+46 LENGTH(AH 1860 BK 1546) 018 "DIA CIR PLASTIC LEN=0044 INSTALLED 2019
0020/1389	
0020/0458	024 "DIA CIRC CONCR LEN=0100 INSTALLED UNKN WOODSIDE LN (PRDR)
0020/0399	
0020/0215 002442 FT	018 "DIA CIRC CONCR LEN=0032 INSTALLED UNKN 2 0 07043 0 00 0018+00 RIDGE VIEW LN (T387)
0020/0000	LENGTH(AH 1546 BK 2442) 2 WHEEL DR (PRDR)
0010/2067	
0010/1883	024 "DIA CIR PLASTIC LEN=0042 INSTALLED UNKN 4 WHEEL DR (PRDR)
0010/1456	
0010/1405	018 "DIA CIR PLASTIC LEN=0040 INSTALLED 2019
0010/1297	018 "DIA CIRC CONCR LEN=0040 INSTALLED UNKN
0010/0900	015 "DIA CIRC CONCR LEN=0036 INSTALLED UNKN LILAC DR (PRDR)
0010/0434	
0010/0240 NC VA	018 "DIA CIR PLASTIC LEN=0030 INSTALLED 2019 LLEY FORGE RD POPLAR RUN RD (SR3010 SEG 0130/0000) MFC BEGIN = D
000000 FT	
0010/0000	LENGTH(AH 2442 BK 0000)

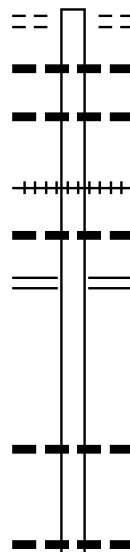
EXTRACT DATE: 12/28/2024 ROADWAY MANAGEMENT SYSTEM PAGE NUMBER: 338
 PRINT DATE: 12/30/2024 SLD COUNTY/SR - ANNUAL PRINT COUNTY: BLAIR
 DIR: B TOTAL LEN: 4.923 MI. DIST: 09-2 SR: 3008
 LEFT MUN: GREENFIELD T RIGHT MUN: GREENFIELD T

EVERETT RD
(CNTY)

025994 FT
0130/0637

025357 FT

022980 FT



025994 FT BEDFORD ST
 0130/0637 (CNTY)
 015 "DIA CIRC METAL
 LEN=0044 INSTALLED 1988
 015 "DIA CIRC METAL
 LEN=0110 INSTALLED 1988
 025357 FT 2 0 07072 0 00 0006+46
 (AAR 529306V) #TRKS 01
 0130/0000 LENGTH(AH 0637 BK 2377)
 018 "DIA CIR PLASTIC
 LEN=0040 INSTALLED 2014
 DUNNINGS HW
 0120/2336 (SR3013 SEG 0100/0000)
 0120/2272
 0120/0432 018 "DIA CIR PLASTIC
 LEN=0050 INSTALLED 2006
 022980 FT 2 0 07072 0 00 0030+18
 0120/0000 LENGTH(AH 2377 BK 1370)
 015 "DIA CIR PLASTIC
 LEN=0200 INSTALLED 1988

EXTRACT DATE: 12/28/2024 ROADWAY MANAGEMENT SYSTEM PAGE NUMBER: 337
PRINT DATE: 12/30/2024 SLD COUNTY/SR - ANNUAL PRINT COUNTY: BLAIR

DIR: B TOTAL LEN: 4.923 MI. DIST: 09-2 SR: 3008
LEFT MUN: GREENFIELD T RIGHT MUN: GREENFIELD T

SLATE DR
(PRDR)

021610 FT

0100/1717

019532 FT

017056 FT

015073 FT

0110/0924	015 "DIA CIR PLASTIC LEN=0040 INSTALLED 2006
0110/0539	015 "DIA CIR PLASTIC LEN=0038 INSTALLED 1988
0110/0041	BMSSEN 07/3008/0110/0000 BRIDGE POSTED (TONS)
021610 FT	2 0 07072 0 00 0043+83 SGL 25 COMB 32
0110/0000	POLECAT RUN BMSBG 07/3008/0110/0000 LENGTH(AH 1370 BK 2078)
0100/1676	036 "DIA CIR PLASTIC LEN=0045 INSTALLED 2004
0100/1440	015 "DIA CIR PLASTIC LEN=0034 INSTALLED 1988
0100/0724	024 "DIA CIRC CONCR LEN=0032 INSTALLED 1988
019532 FT	2 0 07072 0 00 0064+99
0100/0000	LENGTH(AH 2078 BK 2476)
0090/2050	036 "DIA CIR PLASTIC LEN=0040 INSTALLED 2005
0090/1127	018 "DIA CIRC CONCR LEN=0028 INSTALLED 1988
0090/1079	024 "DIA CIR PLASTIC LEN=0034 INSTALLED 1988
0090/0257	024 "DIA CIRC CONCR LEN=0034 INSTALLED 1988
017056 FT	2 0 07072 0 00 0089+63
0090/0000	LENGTH(AH 2476 BK 1983)
0080/1064	015 "DIA CIRC CONCR LEN=0032 INSTALLED 1988
0080/0834	024 "DIA CIR PLASTIC LEN=0040 INSTALLED 2007
015073 FT	2 0 07072 0 00 0109+46
0080/0000	LENGTH(AH 1983 BK 1299)
0070/1112	018 "DIA CIRC CONCR LEN=0030 INSTALLED 1988
0070/0937	015 "DIA CIRC CONCR LEN=0033 INSTALLED 1988
	015 "DIA CIRC METAL

EXTRACT DATE: 12/28/2024 ROADWAY MANAGEMENT SYSTEM PAGE NUMBER: 336
PRINT DATE: 12/30/2024 SLD COUNTY/SR - ANNUAL PRINT COUNTY: BLAIR

DIR: B TOTAL LEN: 4.923 MI. DIST: 09-2 SR: 3008
LEFT MUN: GREENFIELD T RIGHT MUN: GREENFIELD T

2 0 07072 0 00 0122+45 013774 FT
BUTLER HOLLOW RD
(T352) 0070/0000

011348 FT

BURKET HOLLOW RD
(T341) 0050/1308

009136 FT

0070/0360	LEN=0034	INSTALLED 1988
015 "DIA	CIRC CONCR	
0070/0074	LEN=0048	INSTALLED 1988
013774 FT		
0070/0000	LENGTH(AH 1299 BK 2426)	
036 "DIA	CIRC METAL	
0060/2356	LEN=0036	INSTALLED 1988
024 "DIA	CIRC METAL	
0060/2261	LEN=0032	INSTALLED 1988
024 "H 00 "W	MULT CONCR	
0060/1311	LEN=0036	INSTALLED 1988
015 "DIA	CIRC METAL	
0060/0893	LEN=0034	INSTALLED 1988
LC FOR HILLTOP RD		
0060/0330	(CONN)	
011348 FT	2 0 07072 0 00 0146+70	
HILLTOP RD	(T340)	
015 "DIA	CIR PLASTIC	
0060/0000	LEN=0036	INSTALLED 1988
LENGTH(AH 2426 BK 2212)		
036 "DIA	CIR PLASTIC	
0050/1788	LEN=0060	INSTALLED 1998
015 "DIA	CIRC CONCR	
0050/1101	LEN=0036	INSTALLED 1988
015 "DIA	CIRC CONCR	
0050/0874	LEN=0040	INSTALLED 1988
015 "DIA	CIRC CONCR	
0050/0616	LEN=0034	INSTALLED 1988
015 "DIA	CIRC CONCR	
0050/0264	LEN=0044	INSTALLED 1988
015 "DIA	CIRC CONCR	
0050/0057	LEN=0050	INSTALLED 1988
009136 FT	2 0 07072 0 00 0169+71	
0050/0000	LENGTH(AH 2212 BK 2993)	
015 "DIA	CIRC CONCR	
0040/2369	LEN=0040	INSTALLED 1988
015 "DIA	CIRC CONCR	
0040/1631	LEN=0067	INSTALLED 1988
018 "DIA	CIRC CONCR	
0040/1190	LEN=0056	INSTALLED 1988
018 "DIA	CIRC CONCR	
0040/0918	LEN=0042	INSTALLED 1988

EXTRACT DATE: 12/28/2024 ROADWAY MANAGEMENT SYSTEM PAGE NUMBER: 335
PRINT DATE: 12/30/2024 SLD COUNTY/SR - ANNUAL PRINT COUNTY: BLAIR

DIR: B TOTAL LEN: 4.923 MI. DIST: 09-2 SR: 3008
LEFT MUN: GREENFIELD T RIGHT MUN: GREENFIELD T

006143 FT

003646 FT

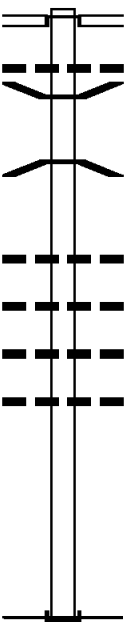


001684 FT

000000 FT

0040/0695	015 "DIA CIRC CONCR
0040/0336	LEN=0040 INSTALLED 1988
006143 FT	024 "DIA CIRC CONCR
	LEN=0042 INSTALLED 1988
	2 0 07072 0 00 0199+03
	GREENFIELD
	FREEDOM T
0040/0000	LENGTH(AH 2993 BK 2497)
0030/1936	015 "DIA CIRC CONCR
	LEN=0038 INSTALLED 1988
0030/1283	015 "DIA CIR PLASTIC
0030/1036	LEN=0036 INSTALLED 1988
0030/0723	015 "DIA CIRC CONCR
0030/0309	LEN=0030 INSTALLED 1988
0030/0074	018 "DIA CIR PLASTIC
003646 FT	LEN=0028 INSTALLED 1988
0030/0000	018 "DIA CIRC CONCR
	LEN=0030 INSTALLED 2002
	018 "DIA CIRC CONCR
	LEN=0024 INSTALLED 1988
	2 0 07072 0 00 0224+00
0020/1537	LENGTH(AH 2497 BK 1962)
0020/1285	015 "DIA CIRC CONCR
	LEN=0028 INSTALLED 1988
	018 "DIA CIRC CONCR
	LEN=0038 INSTALLED 1988
0020/0632	018 "DIA CIR PLASTIC
0020/0474	LEN=0040 INSTALLED 2006
0020/0291	018 "DIA CIRC CONCR
001684 FT	LEN=0030 INSTALLED 1988
0020/0000	018 "DIA CIRC CONCR
	LEN=0028 INSTALLED 1988
	2 0 07072 0 00 0243+62
	LENGTH(AH 1962 BK 1684)
0010/1512	018 "DIA CIRC CONCR
0010/1227	LEN=0032 INSTALLED 1988
	024"H 00"W MULT PLSTIC
	LEN=0100 INSTALLED 2007
0010/0605	018 "DIA CIRC CONCR
	LEN=0036 INSTALLED 1988
000000 FT	2 0 07072 0 00 0260+89
NC PO	LECAT HOLLOW RD
	JOHNSTOWN RD
	(SR0164 SEG 0130/0000)
	MFC BEGIN = E
0010/0000	LENGTH(AH 1684 BK 0000)

EXTRACT DATE: 12/28/2024 ROADWAY MANAGEMENT SYSTEM PAGE NUMBER: 334
PRINT DATE: 12/30/2024 SLD COUNTY/SR - ANNUAL PRINT COUNTY: BLAIR

DIR: B TOTAL LEN: .602 MI. DIST: 09-2 SR: 3007
LEFT MUN: GREENFIELD T RIGHT MUN: GREENFIELD T

	003181 FT		003181 FT	
			INTER-AHD	PINE HOLLOW RD
LOWER CLAAR RD				(T309)
(SR3005 SEG 0030/0000)	0020/1068			COTTON TOWN RD
			0020/1068	(SR3005 SEG 0030/0000)
			0020/0988	018 "DIA CIRC CONCR
			0020/0440	LEN=0040 INSTALLED UNKN
				BMS EN 07/3007/0020/0409
				2 0 07048 0 00 0025+63
				SMOKEY RUN
	002113 FT		0020/0409	BMS BG 07/3007/0020/0409
			002113 FT	2 0 07048 0 00 0021+13
			 0020/0000	LENGTH(AH 1068 BK 2113)
				024 "DIA CIR PLASTIC
			0010/1828	LEN=0035 INSTALLED 2005
				018 "DIA CIR PLASTIC
			0010/1335	LEN=0035 INSTALLED 2005
				036 "DIA CIRC METAL
			0010/1016	LEN=0041 INSTALLED UNKN
				036 "DIA CIR PLASTIC
			0010/1011	LEN=0040 INSTALLED 1997
	000000 FT		000000 FT	2 0 07048 0 00 0000+00
			NC SC	HELLESBURG RD
			INTER-BK	HELLESBURG RD
				(SR4027 SEG 0130/2675)
				MFC BEGIN = E
				BK-BEDFORD (05)
			 0010/0000	LENGTH(AH 2113 BK 0000)

EXTRACT DATE: 12/28/2024 ROADWAY MANAGEMENT SYSTEM PAGE NUMBER: 333
PRINT DATE: 12/30/2024 SLD COUNTY/SR - ANNUAL PRINT COUNTY: BLAIR

DIR: B TOTAL LEN: 1.270 MI. DIST: 09-2 SR: 3006
LEFT MUN: GREENFIELD T RIGHT MUN: GREENFIELD T

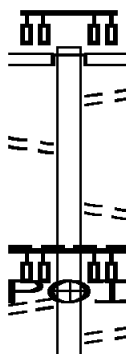
FROM 3013/0040 SH
(CONN)

SHEETZ WY
(T308)

006706 FT

0030/1375

0030/0867



006706 FT
INTER-AHD

0030/1562

0030/1418

0030/0995

0030/0913

0030/0867

0030/0741

BEDFORD ST
(CNTY)
DUNNINGS HW
(SR3013 SEG 0040/0000)

TO 3013/0030 SH
(CONN)

FROM 3006/0030 SH
(CONN)
015" DIA CIRC CONCR
LEN=0099 INSTALLED 1988
(APRA) NES&LCO SPROUL P

TO 3006/0030 SH
(CONN)

EXTRACT DATE: 12/28/2024 ROADWAY MANAGEMENT SYSTEM PAGE NUMBER: 332
PRINT DATE: 12/30/2024 SLD COUNTY/SR - ANNUAL PRINT COUNTY: BLAIR

DIR: B TOTAL LEN: 1.270 MI. DIST: 09-2 SR: 3006
LEFT MUN: GREENFIELD T RIGHT MUN: GREENFIELD T

1 1 05732 0 00 0027+83 002785 FT
COTTONTOWN RD
(SR3005 SEG 0010/0000) 0020/0000

005144 FT

000000 FT

0030/0546	018 "DIA CIRC CONCR
0030/0527	LEN=0038 INSTALLED 1988
	(AAR 002925*)#TRKS 01
0030/0194	018 "DIA CIRC CONCR
0030/0187	LEN=0038 INSTALLED 1988
0030/0017	(AAR 002920*)#TRKS 01
005144 FT	BMSBN 07/3006/0030/0000
	1 1 05732 0 00 0051+40
	BOILING SPR. R
	BMSBG 07/3006/0030/0000
0030/0000	LENGTH(AH 1562 BK 2359)
0020/1704	024 "DIA CIRC CONCR
	LEN=0036 INSTALLED 1988
0020/1603	015 "DIA CIRC CONCR
	LEN=0032 INSTALLED 1988
0020/1005	018 "DIA CIRC CONCR
	LEN=0050 INSTALLED 1988
0020/0551	030 "DIA CIRC CONCR
	LEN=0048 INSTALLED 1988
0020/0160	024 "DIA CIRC CONCR
002785 FT	LEN=0068 INSTALLED 1988
0020/0000	LENGTH(AH 2359 BK 2785)
0010/2654	015 "DIA CIRC CONCR
	LEN=0036 INSTALLED 1988
0010/2231	018 "DIA CIRC CONCR
	LEN=0040 INSTALLED 1988
0010/1700	018 "DIA CIRC CONCR
	LEN=0052 INSTALLED 1988
0010/1464	015 "DIA CIRC CONCR
	LEN=0048 INSTALLED 1988
0010/1379	GOBBLER DR
	(PRDR)
0010/0919	GOBBLER DR
	(PRDR)
0010/0818	024 "DIA CIRC CONCR
	LEN=0099 INSTALLED 1988
0010/0556	015 "DIA CIRC CONCR
	LEN=0034 INSTALLED 1988
0010/0245	024 "DIA CIRC CONCR
000000 FT	LEN=0036 INSTALLED 1988
	1 1 05732 0 00 0000+00
	NC QUARRY RD
INTER-BK	IMLER VALLEY RD
	(SR4019 SEG 0310/2929)
	MFC BEGIN = D
	BK-BEDFORD (05)
0010/0000	LENGTH(AH 2785 BK 0000)

EXTRACT DATE: 12/28/2024 ROADWAY MANAGEMENT SYSTEM PAGE NUMBER: 331
PRINT DATE: 12/30/2024 SLD COUNTY/SR - ANNUAL PRINT COUNTY: BLAIR
DIR: B TOTAL LEN: 4.572 MI. DIST: 09-2 SR: 3005
LEFT MUN: GREENFIELD T RIGHT MUN: GREENFIELD T

024138 FT

024138 FT SKI GAP RD
0090/2551 (SR3002 SEG 0110/0000)

0090/1619 018 "DIA CIRC CONCR
LEN=0034 INSTALLED UNKN

0090/0904 036 "DIA CIR PLASTIC
LEN=0040 INSTALLED 1999
024 "DIA CIR PLASTIC

021587 FT

0090/0397 024 "DIA CIR PLASTIC
LEN=0045 INSTALLED 2005
021587 FT 2 0 07042 0 00 0215+85
5 0090/0000 LENGTH(AH 2551 BK 1678)
036 "DIA CIR PLASTIC
0080/1650 LEN=0040 INSTALLED 1999
024 "DIA CIR PLASTIC
0080/1483 LEN=0010 INSTALLED 2005

019909 FT

019909 FT 2 0 07042 0 00 0199+07
5 0080/0000 LENGTH(AH 1678 BK 1963)

0070/0897 024 "DIA CIR PLASTIC
LEN=0050 INSTALLED 2005
024 "DIA CIRC CONCR
0070/0581 LEN=0050 INSTALLED 2005
018 "DIA CIR PLASTIC

017946 FT

0070/0310 LEN=0046 INSTALLED UNKN
0070/0017 BMSBN 07/3005/0070/0000
017946 FT 2 0 07042 0 00 0179+44

SMOKEY RUN
BMSBG 07/3005/0070/0000
5 0070/0000 LENGTH(AH 1963 BK 3943)
018 "DIA CIRC METAL
0060/3675 LEN=0054 INSTALLED 2005
018 "DIA CIRC CONCR
0060/3561 LEN=0102 INSTALLED UNKN

SMOKY RUN RD
(T418)

0060/3213

EXTRACT DATE: 12/28/2024 ROADWAY MANAGEMENT SYSTEM PAGE NUMBER: 330
PRINT DATE: 12/30/2024 SLD COUNTY/SR - ANNUAL PRINT COUNTY: BLAIR

DIR: B TOTAL LEN: 4.572 MI. DIST: 09-2 SR: 3005
LEFT MUN: GREENFIELD T RIGHT MUN: GREENFIELD T

		0060/1230	030 "DIA CIRC METAL LEN=0030 INSTALLED UNKN
		0060/0054	015 "DIA CIR PLASTIC LEN=0034 INSTALLED UNKN
014003 FT		014003 FT	2 0 07042 0 00 0139+86 NC LO CUST HOLLOW RD BUTTERMILK HOLLOW RD (SR3004 SEG 0010/0000)
		0060/0000	LENGTH(AH 3943 BK 2259)
UPPER CLAAR RD (T316)	0050/1606		
		0050/0539	018 "DIA CIRC CONCR LEN=0042 INSTALLED 2003
PICNIC RD (T314)	0050/0369		
	011744 FT	0050/0028	BMS EN 07/3005/0050/0000 2 0 07042 0 00 0117+36 SMOKY RUN BMSBG 07/3005/0050/0000
		0050/0000	LENGTH(AH 2259 BK 3074)
		0040/2385	036 "DIA CIRC METAL LEN=0036 INSTALLED UNKN
		0040/1195	024 "DIA CIR PLASTIC LEN=0036 INSTALLED 2005
		0040/1119	018 "DIA CIR PLASTIC LEN=0044 INSTALLED 2005
		0040/0543	018 "DIA CIRC CONCR LEN=0038 INSTALLED UNKN
2 0 07042 0 00 0086+69 008670 FT HELSEL RD (T525)	0040/0000		
		0040/0000	LENGTH(AH 3074 BK 3409)
		0030/3069	018 "DIA CIRC CONCR LEN=0036 INSTALLED UNKN
		0030/2826	018 "DIA CIR PLASTIC LEN=0040 INSTALLED 2005
		0030/2422	036 "DIA CIR PLASTIC LEN=0036 INSTALLED UNKN

EXTRACT DATE: 12/28/2024 ROADWAY MANAGEMENT SYSTEM PAGE NUMBER: 329
PRINT DATE: 12/30/2024 SLD COUNTY/SR - ANNUAL PRINT COUNTY: BLAIR

DIR: B TOTAL LEN: 4.572 MI. DIST: 09-2 SR: 3005
LEFT MUN: GREENFIELD T RIGHT MUN: GREENFIELD T

2 0 07042 0 00 0052+70 005261 FT
SCHELLESBURG RD
(SR3007 SEG 0020/1068) 0030/0000

002522 FT

000000 FT

Station	Length	Material	Installation
0030/1736	015"	DIA CIRC METAL	LEN=0032 INSTALLED UNKN
0030/1498	036"	DIA CIRC CONCR	LEN=0040 INSTALLED UNKN
0030/0341	015"H 20"W	ELLIP METAL	LEN=0050 INSTALLED UNKN
005261 FT	NC LOWER CLARR RD		
0030/0000	005261 FT	PINE HOLLOW RD	(T309)
0030/0000	LENGTH(AH 3409 BK 2739)		
0020/1916	018"	DIA CIR PLASTIC	LEN=0035 INSTALLED 2005
0020/1630	018"	DIA CIR PLASTIC	LEN=0030 INSTALLED 1999
0020/0991	018"	DIA CIRC CONCR	LEN=0040 INSTALLED 2005
002522 FT	2 0 07042 0 00 0025+10		
0020/0000	LENGTH(AH 2739 BK 2522)		
0010/2260	015"	DIA CIR PLASTIC	LEN=0034 INSTALLED UNKN
0010/2030	018"	DIA CIRC CONCR	LEN=0030 INSTALLED UNKN
0010/1614	015"	DIA CIR PLASTIC	LEN=0035 INSTALLED 2005
0010/1520	CORPORATE BL		(PRDR)
0010/1512	018"	DIA CIR PLASTIC	LEN=0050 INSTALLED UNKN
0010/0160	BMS EN 07/3005/0010/0050		2 0 07042 0 00 0000+64
0010/0050	P3 BEAVERDAM CREEK		
000000 FT	BMS BG 07/3005/0010/0050		2 0 07042 0 00 0000+00
0010/0000	NC CO TONTOWN RD		
0010/0000	QUARRY RD		(SR3006 SEG 0020/0000)
0010/0000	MFC BEGIN = E		
0010/0000	LENGTH(AH 2522 BK 0000)		

EXTRACT DATE: 12/28/2024 ROADWAY MANAGEMENT SYSTEM PAGE NUMBER: 328
PRINT DATE: 12/30/2024 SLD COUNTY/SR - ANNUAL PRINT COUNTY: BLAIR

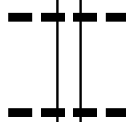
DIR: B TOTAL LEN: 3.433 MI. DIST: 09-2 SR: 3004
LEFT MUN: GREENFIELD T RIGHT MUN: GREENFIELD T

018128 FT



018128 FT SKI GAP RD
0080/1779 (SR3002 SEG 0170/0000)
018 " DIA CIR PLASTIC
0080/1731 LEN=0040 INSTALLED UNKN

016349 FT



0080/0393 030 " DIA CIRC CONCR
016349 FT LEN=0048 INSTALLED 2002
2 0 07075 0 00 0164+00
015 " DIA CIR PLASTIC
LEN=0040 INSTALLED UNKN
5 0080/0000 LENGTH(AH 1779 BK 1985)

EXTRACT DATE: 12/28/2024 ROADWAY MANAGEMENT SYSTEM PAGE NUMBER: 327
PRINT DATE: 12/30/2024 SLD COUNTY/SR - ANNUAL PRINT COUNTY: BLAIR

DIR: B TOTAL LEN: 3.433 MI. DIST: 09-2 SR: 3004
LEFT MUN: GREENFIELD T RIGHT MUN: GREENFIELD T

Station	Length	Material	Notes
014364 FT	0070/1346	018 " DIA CIR PLASTIC	LEN=0040 INSTALLED 2002
	0070/1185	015 " DIA CIR PLASTIC	LEN=0040 INSTALLED UNKN
	0070/1008	018 " DIA CIRC CONCR	LEN=0016 INSTALLED 2002
	0070/0634	018 " DIA CIRC CONCR	LEN=0024 INSTALLED 2002
	0070/0202	015 " DIA CIR PLASTIC	LEN=0036 INSTALLED UNKN
	014364 FT	2 0 07075 0 00 0144+57	
	0070/0000	LENGTH(AH 1985 BK 2429)	
	0060/2008	015 " DIA CIR PLASTIC	LEN=0040 INSTALLED UNKN
	0060/1786	015 " DIA CIR PLASTIC	LEN=0040 INSTALLED UNKN
	0060/1579	015 " DIA CIR PLASTIC	LEN=0030 INSTALLED UNKN
	0060/1065	015 " DIA CIR PLASTIC	LEN=0040 INSTALLED UNKN
	0060/0776	015 " DIA CIRC METAL	LEN=0036 INSTALLED UNKN
	0060/0273	015 " DIA CIRC METAL	LEN=0032 INSTALLED UNKN
011935 FT	011935 FT	2 0 07075 0 00 0119+92	
	0060/0000	LENGTH(AH 2429 BK 2549)	
	0050/2121	015 " DIA CIRC METAL	LEN=0033 INSTALLED UNKN
	0050/1807	015 " DIA CIRC METAL	LEN=0030 INSTALLED UNKN
	0050/1621	015 " DIA CIRC METAL	LEN=0025 INSTALLED UNKN
	0050/0971	018 " DIA CIRC CONCR	LEN=0032 INSTALLED 2002
	0050/0617	015 " DIA CIRC METAL	LEN=0029 INSTALLED UNKN
	0050/0199	018 " DIA CIRC CONCR	LEN=0032 INSTALLED 2002
	009386 FT		
2 0 07075 0 00 0093+77 009386 FT	0050/0000	LENGTH(AH 2549 BK 2282)	
TIPPY HILL RD (T322)	0040/2224	018 " DIA CIRC CONCR	LEN=0016 INSTALLED 2002
	0040/1226	015 " DIA CIR PLASTIC	LEN=0030 INSTALLED 2000
		015 " DIA CIRC METAL	

EXTRACT DATE: 12/28/2024 ROADWAY MANAGEMENT SYSTEM PAGE NUMBER: 326
PRINT DATE: 12/30/2024 SLD COUNTY/SR - ANNUAL PRINT COUNTY: BLAIR

DIR: B TOTAL LEN: 3.433 MI. DIST: 09-2 SR: 3004
LEFT MUN: GREENFIELD T RIGHT MUN: GREENFIELD T

007104 FT

005229 FT

002552 FT

000000 FT

0040/0965	LEN=0026	INSTALLED UNKN
0040/0703	015 "DIA	CIRC METAL
0040/0274	LEN=0024	INSTALLED UNKN
007104 FT	043"H 68"W	ELLIP METAL
0040/0000	LEN=0051	INSTALLED UNKN
0030/1806	2 0 07075	0 00 0071+48
0030/1317	LENGTH(AH	2282 BK 1875)
0030/0517	018 "DIA	CIRC METAL
0030/0369	LEN=0036	INSTALLED UNKN
005229 FT	018 "DIA	CIR PLASTIC
0030/0000	LEN=0036	INSTALLED UNKN
0020/1596	018 "DIA	CIRC CONCR
002552 FT	LEN=0024	INSTALLED 2002
0020/0000	024 "DIA	CIR PLASTIC
0010/1514	LEN=0032	INSTALLED UNKN
0010/1321	2 0 07075	0 00 0052+52
0010/0455	018 "DIA	CIR PLASTIC
0010/0123	LEN=0040	INSTALLED UNKN
0010/0100	LENGTH(AH	1875 BK 2677)
000000 FT	018 "DIA	CIRC CONCR
	LEN=0038	INSTALLED UNKN
	024 "DIA	CIRC METAL
	LEN=0046	INSTALLED UNKN
	024 "DIA	CIRC CONCR
	LEN=0040	INSTALLED UNKN
	024 "DIA	CIR PLASTIC
	LEN=0034	INSTALLED UNKN
	BMSSEN 07/3004/0010/0100	
	2 0 07075	0 00 0000+00
	SMOKEY RUN	
	BMSBG 07/3004/0010/0100	
	2 0 07075	0 00 0000+00
	VILLAGE: KLAHR	
	NC BU TTERMILK HOLLOW RD	
	LOCUST HOLLOW RD	
	(SR3005 SEG 0060/0000)	
	MFC BEGIN = E	
	0010/0000	LENGTH(AH 2552 BK 0000)

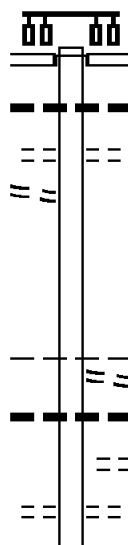
EXTRACT DATE: 12/28/2024 ROADWAY MANAGEMENT SYSTEM PAGE NUMBER: 325
PRINT DATE: 12/30/2024 SLD COUNTY/SR - ANNUAL PRINT COUNTY: BLAIR

DIR: B TOTAL LEN: 10.394 MI. DIST: 09-2 SR: 3003
LEFT MUN: NEWRY B RIGHT MUN: NEWRY B

054878 FT

BLARNEY ST
(BORO)

0270/0156
053866 FT



054878 FT
INTER-AHD SHAMROCK LN
(BORO)
DUNNINGS HW
(SR3013 SEG 0190/1401)
0270/1012 018 " DIA CIRC CONCR
0270/0973 LEN=0040 INSTALLED 1980
KILLARNEY ST
0270/0565 (BORO)
053866 FT 2 0 07049 0 02 0530+63
NC SHAMROCK LN
HENDERSON ST
(BORO)
NEWRY
BLAIR T
5 0270/0000 LENGTH(AH 1012 BK 1557)
015 " DIA CIRC CONCR
0260/1540 LEN=0070 INSTALLED 1998
DICK ST
0260/1228 (T611)
PARK LN
0260/0668 (T604)
018 " DIA CIR PLASTIC

EXTRACT DATE: 12/28/2024 ROADWAY MANAGEMENT SYSTEM PAGE NUMBER: 324
PRINT DATE: 12/30/2024 SLD COUNTY/SR - ANNUAL PRINT COUNTY: BLAIR

DIR: B TOTAL LEN: 10.394 MI. DIST: 09-2 SR: 3003
LEFT MUN: BLAIR T RIGHT MUN: BLAIR T

	052309 FT	0260/0488	LEN=0030 INSTALLED UNKN MALLARD LN
		0260/0261	(TBC)
		0260/0100	018 "DIA CIRC CONCR
		052309 FT	LEN=0045 INSTALLED UNKN
			2 0 07049 0 02 0515+86
			(APRA) ZANE HELSEL EXCA
			ZANE HELSEL EXCAVATING
			(PRDR)
			BLAIR
			FREEDOM T
		0260/0000	LENGTH(AH 1557 BK 1992)
VICTORY LN (TBC)	0250/1351		
		0250/0981	MALLARD LN
			(TBC)
		0250/0739	036 "DIA CIR PLASTIC
			LEN=0024 INSTALLED 1999
		0250/0102	CHICORY LN
		050317 FT	(PRDR)
			2 0 07049 0 02 0495+24
			MATTAS DR
			(T420)
		0250/0000	LENGTH(AH 1992 BK 2147)
			GREEN DR
		0240/1735	(T425)
REXFORD DR (T424)	0240/1075		
WEAVER RD (T386)	0240/0720		
		0240/0653	060 "DIA CIRC CONCR
		0240/0548	LEN=0050 INSTALLED UNKN
			BMSSEN 07/3003/0240/0466
			2 0 07049 0 02 0478+35
			POPLAR RUN
		0240/0466	BMSBG 07/3003/0240/0466
			LINK LN
		0240/0349	(PRDR)
			015 "DIA CIRC CONCR
		0240/0180	LEN=0042 INSTALLED UNKN
		048170 FT	2 0 07049 0 02 0474+01
			LIBERTY LN
			(T389)
		0240/0000	LENGTH(AH 2147 BK 2904)
			015 "DIA CIRC METAL
		0230/2458	LEN=0042 INSTALLED UNKN

EXTRACT DATE: 12/28/2024 ROADWAY MANAGEMENT SYSTEM PAGE NUMBER: 323
PRINT DATE: 12/30/2024 SLD COUNTY/SR - ANNUAL PRINT COUNTY: BLAIR

DIR: B TOTAL LEN: 10.394 MI. DIST: 09-2 SR: 3003
LEFT MUN: FREEDOM T RIGHT MUN: FREEDOM T

		==	0230/1728	FAWN LN (PRDR)
		--	0230/1716	024 "DIA CIR PLASTIC LEN=0038 INSTALLED UNKN
		==	0230/1035	HORETSKY LN (PRDR)
045266 FT			045266 FT	2 0 07049 0 02 0444+63
		--	5 0230/0000	LENGTH(AH 2904 BK 2624) 024 "DIA CIR CONCR
		--	0220/2375	LEN=0047 INSTALLED UNKN
		--	0220/1650	024 "DIA CIR METAL LEN=0055 INSTALLED UNKN
FINDLEY LN (PRDR)	0220/0526 042642 FT	==	042642 FT	2 0 07049 0 02 0418+66
		--	5 0220/0000	LENGTH(AH 2624 BK 2345) KENT LN (PRDR)
		==	0210/1762	024 "DIA CIR CONCR
		--	0210/1480	LEN=0060 INSTALLED 2002
HIMES LN (PRDR)	0210/0560	==		
	040297 FT	==	0210/0026	REILLY LN (PRDR)
		--	5 040297 FT	2 0 07049 0 01 0394+78
		--	5 0210/0000	LENGTH(AH 2345 BK 2199)
		--	0200/1342	015 "DIA CIR CONCR LEN=0560 INSTALLED UNKN
		--	0200/0773	018 "DIA CIR CONCR LEN=0032 INSTALLED 2002
		--	0200/0487	018 "DIA CIR CONCR LEN=0048 INSTALLED UNKN
	038098 FT	--	038098 FT	2 0 07049 0 01 0372+79
POPLAR RUN RD (SR3010 SEG 0140/0796)	0200/0000	==	5 0200/0000	NC PUZZLETOWN RD LENGTH(AH 2199 BK 1854)
		--	0190/1819	015 "DIA CIR CONCR LEN=0100 INSTALLED 1980
HITE LN (PRDR)	0190/1766	==		
		--	0190/1651	015 "DIA CIR CONCR LEN=0035 INSTALLED UNKN

EXTRACT DATE: 12/28/2024 ROADWAY MANAGEMENT SYSTEM PAGE NUMBER: 322
PRINT DATE: 12/30/2024 SLD COUNTY/SR - ANNUAL PRINT COUNTY: BLAIR

DIR: B TOTAL LEN: 10.394 MI. DIST: 09-2 SR: 3003
LEFT MUN: FREEDOM T RIGHT MUN: FREEDOM T

	-- --	0190/1476	015 "DIA CIRC CONCR LEN=0037 INSTALLED UNKN
	-- --	0190/1356	015 "DIA CIRC CONCR LEN=0042 INSTALLED UNKN
	-- --	0190/0517	015 "DIA CIRC CONCR LEN=0036 INSTALLED UNKN
036244 FT	-- --	0190/0041	036 "DIA CIRC METAL LEN=0048 INSTALLED UNKN
		036244 FT	2 0 07049 0 01 0353+88 MARTZ RD (T368)
	==	5 0190/0000	LENGTH(AH 1854 BK 1670)
	-- --	0180/1645	018 "DIA CIRC CONCR LEN=0067 INSTALLED UNKN
	-- --	0180/1280	018 "DIA CIRC CONCR LEN=0040 INSTALLED 2002
	-- --	0180/0570	036 "DIA CIRC METAL LEN=0048 INSTALLED UNKN
034574 FT	-- --	034574 FT	2 0 07049 0 01 0337+35 MOYER RD (T366)
	==	5 0180/0000	LENGTH(AH 1670 BK 1430)
	-- --	0170/1374	030 "DIA CAST IRON LEN=0045 INSTALLED UNKN
	-- --	0170/0240	018 "DIA CIRC CONCR LEN=0080 INSTALLED 2002
033144 FT	-- --	033144 FT	2 0 07049 0 01 0322+55
	5	0170/0000	LENGTH(AH 1430 BK 2116)
			018 "DIA CIRC CONCR LEN=0100 INSTALLED 2002
	==	0160/2061	FREEDOM JUNIATA T
	-- --	0160/1814	015 "DIA CIRC CONCR LEN=0042 INSTALLED UNKN
	-- --	0160/1448	018 "DIA CIRC CONCR LEN=0048 INSTALLED 2002
BURKET HOLLOW RD (T370)		0160/0729	
	==		
	-- --	0160/0653	018 "DIA CIRC CONCR LEN=0040 INSTALLED 2002
031028 FT	-- --	031028 FT	2 0 07049 0 01 0301+39
			015 "DIA CIR PLASTIC LEN=0042 INSTALLED 2002
	5	0160/0000	LENGTH(AH 2116 BK 2093)

EXTRACT DATE: 12/28/2024 ROADWAY MANAGEMENT SYSTEM PAGE NUMBER: 321
PRINT DATE: 12/30/2024 SLD COUNTY/SR - ANNUAL PRINT COUNTY: BLAIR
DIR: B TOTAL LEN: 10.394 MI. DIST: 09-2 SR: 3003
LEFT MUN: JUNIATA T RIGHT MUN: JUNIATA T

	0150/1406	018 "DIA CIRC CONCR LEN=0036 INSTALLED 2002
	0150/1145	018 "DIA CIR PLASTIC LEN=0050 INSTALLED 2002
	0150/0476	015 "DIA CIR PLASTIC LEN=0035 INSTALLED 2002
028935 FT	0150/0345	018 "DIA CIRC CONCR LEN=0016 INSTALLED 2002
	028935 FT	2 0 07049 0 01 0280+46
	0150/0000	LENGTH(AH 2093 BK 2098) 018 "DIA CIRC CONCR
	0140/1679	LEN=0060 INSTALLED 1988
	0140/1328	018 "DIA CIRC CONCR LEN=0056 INSTALLED 2002
026837 FT	0140/0022	BMS EN 07/3003/0140/0000
	026837 FT	2 0 07049 0 01 0259+75
		BLUE KNOB RUN
	0140/0000	BMS BG 07/3003/0140/0000 LENGTH(AH 2098 BK 1348)
	0130/0644	018 "DIA CIRC METAL LEN=0039 INSTALLED UNKN
025489 FT	0130/0126	018 "DIA CIRC METAL LEN=0032 INSTALLED 2002
	025489 FT	2 0 07049 0 01 0245+60
	0130/0000	LENGTH(AH 1348 BK 1969)
	0120/1305	018 "DIA CIRC METAL LEN=0050 INSTALLED UNKN
	0120/1242	018 "DIA CIRC CONCR LEN=0050 INSTALLED UNKN
	0120/0675	024 "DIA CIRC CONCR LEN=0050 INSTALLED 2002
023520 FT	0120/0485	018 "DIA CIRC CONCR LEN=0050 INSTALLED UNKN
	023520 FT	2 0 07049 0 01 0225+91
	0120/0000	LENGTH(AH 1969 BK 2551) 024 "DIA CIR PLASTIC
	0110/2181	LEN=0048 INSTALLED UNKN
	0110/2060	018 "DIA CIRC CONCR LEN=0040 INSTALLED 1998
	0110/1801	018 "DIA CIRC CONCR LEN=0032 INSTALLED 2002
	0110/1296	018 "DIA CIRC CONCR LEN=0008 INSTALLED 2002

EXTRACT DATE: 12/28/2024 ROADWAY MANAGEMENT SYSTEM PAGE NUMBER: 320
PRINT DATE: 12/30/2024 SLD COUNTY/SR - ANNUAL PRINT COUNTY: BLAIR

DIR: B TOTAL LEN: 10.394 MI. DIST: 09-2 SR: 3003
LEFT MUN: JUNIATA T RIGHT MUN: JUNIATA T

020969 FT

019040 FT

016490 FT

0110/0997	018 "DIA	CIRC CONCR	
	LEN=0040	INSTALLED	2002
0110/0566	018 "DIA	CIRC CONCR	
	LEN=0008	INSTALLED	2002
0110/0086	018 "DIA	CIRC CONCR	
	LEN=0040	INSTALLED	2002
020969 FT	2 0 07049	0 01 0199+91	
5 0110/0000	LENGTH(AH	2551 BK 1929)	
	018 "DIA	CIRC CONCR	
	LEN=0008	INSTALLED	2002
0100/1870	018 "DIA	CIRC CONCR	
	LEN=0048	INSTALLED	2002
0100/1651	018 "DIA	CIRC CONCR	
	LEN=0048	INSTALLED	UNKN
0100/1402	018 "DIA	CIRC CONCR	
	LEN=0056	INSTALLED	UNKN
0100/1187	015 "DIA	CIRC METAL	
	LEN=0045	INSTALLED	UNKN
0100/0588	018 "DIA	CIRC CONCR	
	LEN=0052	INSTALLED	UNKN
0100/0138	2 0 07049	0 01 0180+62	
019040 FT	5 LENGTH(AH	1929 BK 2550)	
	015 "DIA	CIRC CONCR	
	LEN=0060	INSTALLED	1998
0090/2480	024 "DIA	CIRC CONCR	
	LEN=0050	INSTALLED	1998
0090/2310	024 "DIA	CIR PLASTIC	
	LEN=0035	INSTALLED	1998
0090/1935	024 "DIA	CIRC CONCR	
	LEN=0043	INSTALLED	UNKN
0090/1742	015 "DIA	CIRC CONCR	
	LEN=0030	INSTALLED	UNKN
0090/1548	024 "DIA	CIRC CONCR	
	LEN=0043	INSTALLED	2002
0090/1380	036 "DIA	CIRC CONCR	
	LEN=0070	INSTALLED	UNKN
0090/1217	018 "DIA	CIRC CONCR	
	LEN=0056	INSTALLED	2002
0090/1113	024 "DIA	CIRC CONCR	
	LEN=0065	INSTALLED	UNKN
0090/0782	024 "DIA	CIRC CONCR	
	LEN=0054	INSTALLED	UNKN
0090/0517	018 "DIA	CIRC CONCR	
	LEN=0024	INSTALLED	2002
0090/0267	018 "DIA	CIRC CONCR	
	LEN=0064	INSTALLED	2002
0090/0040	2 0 07049	0 01 0155+62	
016490 FT	5 LENGTH(AH	2550 BK 1226)	
	018 "DIA	CIRC CONCR	

EXTRACT DATE: 12/28/2024 ROADWAY MANAGEMENT SYSTEM PAGE NUMBER: 319
PRINT DATE: 12/30/2024 SLD COUNTY/SR - ANNUAL PRINT COUNTY: BLAIR

DIR: B TOTAL LEN: 10.394 MI. DIST: 09-2 SR: 3003
LEFT MUN: JUNIATA T RIGHT MUN: JUNIATA T

	015264 FT	0080/0410	LEN=0064	INSTALLED 2002
		015264 FT	2 0 07049	0 01 0143+36
			VILLAGE:	BLUE KNOB
		NC KNOB	RUN RD	
			JOHNSTOWN RD	
			(SR0164	SEG 0070/0000)
		0080/0000	LENGTH(AH	1226 BK 2219)
	013045 FT	0070/0216	LEN=0042	INSTALLED 1996
		013045 FT	2 0 07038	0 00 0043+00
		0070/0000	LENGTH(AH	2219 BK 2329)
			015 "DIA	CIR PLASTIC
		0060/2260	LEN=0040	INSTALLED UNKN
		0060/1614	LEN=0032	INSTALLED UNKN
			JUNIATA	
		0060/1276	GREENFIELD T	
			015 "DIA	CIR PLASTIC
		0060/1097	LEN=0042	INSTALLED UNKN
			018 "DIA	CIR PLASTIC
		0060/0664	LEN=0040	INSTALLED 2004
			015 "DIA	CIR PLASTIC
		0060/0339	LEN=0042	INSTALLED UNKN
STATES LN (PRDR)	0060/0336 010716 FT			
		010716 FT	2 0 07038	0 00 0019+13
			018 "DIA	CIRC CONCR
		0060/0000	LEN=0050	INSTALLED 2004
			LENGTH(AH	2329 BK 1995)
			018 "DIA	CIR PLASTIC
		0050/1672	LEN=0040	INSTALLED 2004
	0050/1421			
		0050/1200	LEN=0010	INSTALLED 2004
			015 "DIA	CIRC CONCR
		0050/0842	LEN=0020	INSTALLED 2004
			018 "DIA	CIR PLASTIC
		0050/0468	LEN=0040	INSTALLED 2004
		0050/0089	MFC BEGIN	= D
	008721 FT	008721 FT	2 0 07038	0 00 0000+00
			RIGHT HAND	GAP RD
			(SR3002	SEG 0010/0000)
		0050/0000	LENGTH(AH	1995 BK 1113)

EXTRACT DATE: 12/28/2024 ROADWAY MANAGEMENT SYSTEM PAGE NUMBER: 318
PRINT DATE: 12/30/2024 SLD COUNTY/SR - ANNUAL PRINT COUNTY: BLAIR

DIR: B TOTAL LEN: 10.394 MI. DIST: 09-2 SR: 3003
LEFT MUN: GREENFIELD T RIGHT MUN: GREENFIELD T

2 0 07002 0 00 0221+17 007608 FT
BERKHIMER RD
(T355) 0040/0000

004781 FT

002912 FT

2 0 07002 0 00 0145+60 000000 FT
DIAMOND LN
(SR3001 SEG 0030/0000) 0010/0000

Station	Length	Material	Installed
0040/0499	007608 FT	018 " DIA CIRC CONCR	2004
0040/0000	0030/2682	018 " DIA CIRC PLASTIC	2004
0030/1769	0030/1769	018 " DIA CIRC PLASTIC	2004
0030/0552	004781 FT	018 " DIA CIRC PLASTIC	2004
0030/0000	0020/1842	018 " DIA CIRC PLASTIC	UNKN
0020/0676	0020/0382	015 " DIA CIRC CONCR	UNKN
0020/0000	002912 FT	018 " DIA CIRC CONCR	UNKN
0010/2187	0010/1553	015 " DIA CIRC CONCR	1988
0010/0929	0010/0674	018 " DIA CIRC CONCR	1988
0010/0070	0010/0000	015 " DIA CIRC PLASTIC	1988
0010/0000	0010/0000	018 " DIA CIRC CONCR	1988

EXTRACT DATE: 12/28/2024 ROADWAY MANAGEMENT SYSTEM PAGE NUMBER: 317
PRINT DATE: 12/30/2024 SLD COUNTY/SR - ANNUAL PRINT COUNTY: BLAIR

DIR: B TOTAL LEN: 7.394 MI. DIST: 09-2 SR: 3002
LEFT MUN: GREENFIELD T RIGHT MUN: GREENFIELD T

039039 FT

039039 FT
INTER-AHD

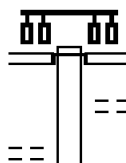
CHURCH ST
(T401)
DUNNINGS HW
(SR3013 SEG 0070/0000)

0180/1246

WARD DR
(T332)

CANINE TR
(PRDR)

0180/0440



EXTRACT DATE: 12/28/2024 ROADWAY MANAGEMENT SYSTEM PAGE NUMBER: 316
PRINT DATE: 12/30/2024 SLD COUNTY/SR - ANNUAL PRINT COUNTY: BLAIR

DIR: B TOTAL LEN: 7.394 MI. DIST: 09-2 SR: 3002
LEFT MUN: GREENFIELD T RIGHT MUN: GREENFIELD T

	037793 FT		037793 FT	2 0 07002 0 02 0610+10
				WARD DR
				(T532)
			0180/0000	LENGTH(AH 1246 BK 2423)
EVERGREEN RD				PINE HOLLOW RD
(T310)	0170/1444		0170/1444	(T309)
			0170/1430	018 "DIA CIRC CONCR
			0170/0846	LEN=0253 INSTALLED 1989
				018 "DIA CIRC CONCR
				LEN=0038 INSTALLED UNKN
	035370 FT		035370 FT	2 0 07002 0 02 0586+60
				VILLAGE: FRIESVILLE
				BUTTERMILK HOLLOW RD
			0170/0000	(SR3004 SEG 0080/1779)
				LENGTH(AH 2423 BK 2186)
				024 "DIA CIRC CONCR
			0160/1194	LEN=0031 INSTALLED UNKN
				024 "DIA CIRC METAL
			0160/0654	LEN=0030 INSTALLED UNKN
				018 "DIA CIRC CONCR
			0160/0240	LEN=0050 INSTALLED UNKN
			0160/0103	BMS EN 07/3002/0160/0000
	033184 FT		033184 FT	2 0 07002 0 01 0563+98
				S. POPLAR RUN
			0160/0000	BMS BG 07/3002/0160/0000
HILLSBORO LN				LENGTH(AH 2186 BK 3041)
(PRDR)	0150/2948			
				015 "DIA CIRC METAL
			0150/1105	LEN=0030 INSTALLED 1990
	030143 FT		030143 FT	2 0 07002 0 01 0530+75
			0150/0000	LENGTH(AH 3041 BK 1680)
2 0 07002 0 01 0512+85 028463 FT			028463 FT	
LINGENFELTER RD				

EXTRACT DATE: 12/28/2024 ROADWAY MANAGEMENT SYSTEM PAGE NUMBER: 315
PRINT DATE: 12/30/2024 SLD COUNTY/SR - ANNUAL PRINT COUNTY: BLAIR

DIR: B TOTAL LEN: 7.394 MI. DIST: 09-2 SR: 3002
LEFT MUN: GREENFIELD T RIGHT MUN: GREENFIELD T

(T530)	0140/0000	==	5 0140/0000	LENGTH(AH 1680 BK 2214)
HILLTOP RD				
(T340)	0130/1353	==		
		==	0130/1295	TIPPY HILL RD
		==	0130/0812	(T322)
		==		048 " DIA CIRC CONCR
	026249 FT	==		LEN=0088 INSTALLED UNKN
		==	026249 FT	2 0 07002 0 01 0494+44
		==		SOUTH POPLAR RUN
BINKS MILL CT				STRUCTURE LENGTH 57 FT
(PRDR)	0130/0000	==	5 0130/0000	BMSID 07/3002/0130/0000
		==		LENGTH(AH 2214 BK 1393)
		==	0120/1180	018 " DIA CIRC CONCR
		==		LEN=0045 INSTALLED 1989
		==		
RACERS RD	0120/0414	==		
(PRDR)	024856 FT	==	024856 FT	2 0 07002 0 01 0481+30
		==	5 0120/0000	LENGTH(AH 1393 BK 2530)
		==		STINE CT
		==	0110/2244	(PRDR)
		==	0110/1839	015 " DIA CIRC METAL
		==		LEN=0032 INSTALLED UNKN
		==		
	022326 FT	==	022326 FT	2 0 07002 0 01 0456+00
		==		LOCUST HOLLOW RD
		==	5 0110/0000	(SR3005 SEG 0090/2551)
		==		LENGTH(AH 2530 BK 1594)
		==		036 " DIA CIRC METAL
		==	0100/1572	LEN=0045 INSTALLED 2005
		==		015 " DIA CIR UNKNOWN
		==	0100/1380	LEN=0040 INSTALLED UNKN
		==		HOMER DR
		==	0100/1340	(PRDR)
		==		018 " DIA CIRC CONCR
		==	0100/1218	LEN=0030 INSTALLED 1999
		==		015 " DIA CIRC METAL
		==	0100/0938	LEN=0040 INSTALLED UNKN
		==		018 " DIA CIRC METAL
		==	0100/0740	LEN=0050 INSTALLED 1999
		==		018 " DIA CIR PLASTIC
		==	0100/0360	LEN=0090 INSTALLED UNKN
	020732 FT	==	020732 FT	2 0 07002 0 01 0440+06
		==	5 0100/0000	LENGTH(AH 1594 BK 2155)

EXTRACT DATE: 12/28/2024 ROADWAY MANAGEMENT SYSTEM PAGE NUMBER: 314
PRINT DATE: 12/30/2024 SLD COUNTY/SR - ANNUAL PRINT COUNTY: BLAIR

DIR: B TOTAL LEN: 7.394 MI. DIST: 09-2 SR: 3002
LEFT MUN: GREENFIELD T RIGHT MUN: GREENFIELD T

018577 FT

014911 FT

012958 FT

0090/0446	018 "DIA CIRC CONCR
0090/0084	LEN=0010 INSTALLED 2005
0090/0053	SLAUGHTER HOUSE RD
018577 FT	(T331)
	BMSBN 07/3002/0090/0000
	2 0 07002 0 01 0418+50
	VILLAGE: SKI GAP
	NC SK I GAP RD
	SOUTH POPLAR RUN
0090/0000	BMSBG 07/3002/0090/0000
0080/3407	LENGTH(AH 2155 BK 3666)
0080/2852	LEFT HAND GAP RD
0080/2273	(T331)
0080/1917	024 "DIA CIRC METAL
	LEN=0030 INSTALLED UNKN
	018 "DIA CIRC CONCR
	LEN=0030 INSTALLED UNKN
	036 "DIA CIR PLASTIC
	LEN=0034 INSTALLED UNKN
	024 "DIA CIR PLASTIC
0080/1303	LEN=0040 INSTALLED 2004
0080/0746	018 "DIA CIR PLASTIC
	LEN=0025 INSTALLED UNKN
014911 FT	2 0 07002 0 01 0379+88
0080/0000	LENGTH(AH 3666 BK 1953)
0070/1036	015 "DIA CIRC CONCR
0070/0742	LEN=0037 INSTALLED UNKN
0070/0530	018 "DIA CIRC CONCR
0070/0332	LEN=0042 INSTALLED UNKN
012958 FT	024 "DIA CIR PLASTIC
0070/0000	LEN=0025 INSTALLED UNKN
	018 "DIA CIRC CONCR
	LEN=0040 INSTALLED UNKN
	2 0 07002 0 01 0360+59
	LENGTH(AH 1953 BK 2424)
	018 "DIA CIRC CONCR
0060/2236	LEN=0038 INSTALLED UNKN
0060/2008	015 "DIA CIRC CONCR
0060/1517	LEN=0030 INSTALLED UNKN
	015 "DIA CIRC CONCR
	LEN=0030 INSTALLED UNKN
	015 "DIA CIRC CONCR

EXTRACT DATE: 12/28/2024 ROADWAY MANAGEMENT SYSTEM PAGE NUMBER: 313
PRINT DATE: 12/30/2024 SLD COUNTY/SR - ANNUAL PRINT COUNTY: BLAIR

DIR: B TOTAL LEN: 7.394 MI. DIST: 09-2 SR: 3002
LEFT MUN: GREENFIELD T RIGHT MUN: GREENFIELD T

010534 FT

008110 FT

006006 FT

0060/1428	LEN=0037	INSTALLED	UNKN
0060/1246	015 "DIA	CIRC CONCR	UNKN
0060/0802	LEN=0028	INSTALLED	UNKN
0060/0666	015 "DIA	CIRC CONCR	UNKN
0060/0118	LEN=0036	INSTALLED	UNKN
010534 FT	015 "DIA	CIRC CONCR	UNKN
0060/0000	LEN=0037	INSTALLED	UNKN
0050/2260	2 0 07002	0 01 0336+35	
0050/2009	LENGTH(AH	2424 BK 2424)	
0050/1687	015 "DIA	CIRC CONCR	UNKN
0050/1672	LEN=0034	INSTALLED	UNKN
0050/1246	018 "DIA	CIRC CONCR	UNKN
0050/1150	LEN=0047	INSTALLED	UNKN
0050/0981	CARSON RUN		
0050/0600	STRUCTURE	LENGTH 13 FT	
0050/0310	BMSID 07/3002/0050/1687		
0050/0221	048"H 00"W	MULT CONCR	
0050/0000	LEN=0029	INSTALLED	UNKN
0040/2064	018 "DIA	CIRC METAL	UNKN
0040/1655	LEN=0029	INSTALLED	UNKN
0040/1370	018 "DIA	CIR PLASTIC	UNKN
0040/1277	LEN=0030	INSTALLED	UNKN
0040/0893	018 "DIA	CIR PLASTIC	UNKN
0040/0481	LEN=0040	INSTALLED	2007
006006 FT	015 "DIA	CIRC CONCR	UNKN
0040/0000	LEN=0035	INSTALLED	UNKN
	018 "DIA	CIRC METAL	UNKN
	LEN=0036	INSTALLED	UNKN
	018 "DIA	CIRC METAL	UNKN
	LEN=0030	INSTALLED	UNKN
	2 0 07002	0 01 0312+11	
	018 "DIA	CIRC CONCR	UNKN
	LEN=0030	INSTALLED	UNKN
	LENGTH(AH	2424 BK 2104)	
	018 "DIA	CIR PLASTIC	UNKN
	LEN=0032	INSTALLED	UNKN
	018 "DIA	CIR PLASTIC	UNKN
	LEN=0050	INSTALLED	2007
	015 "DIA	CIR PLASTIC	UNKN
	LEN=0030	INSTALLED	UNKN
	018 "DIA	CIR PLASTIC	UNKN
	LEN=0010	INSTALLED	2005
	015 "DIA	CIR PLASTIC	UNKN
	LEN=0030	INSTALLED	UNKN
	018 "DIA	CIR PLASTIC	UNKN
	LEN=0033	INSTALLED	UNKN
	2 0 07002	0 01 0291+07	
	LENGTH(AH	2104 BK 1893)	

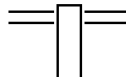
EXTRACT DATE: 12/28/2024 ROADWAY MANAGEMENT SYSTEM PAGE NUMBER: 312
PRINT DATE: 12/30/2024 SLD COUNTY/SR - ANNUAL PRINT COUNTY: BLAIR

DIR: B TOTAL LEN: 7.394 MI. DIST: 09-2 SR: 3002
LEFT MUN: GREENFIELD T RIGHT MUN: GREENFIELD T

	0030/1827	018 "DIA	CIR PLASTIC
		LEN=0040	INSTALLED 2004
	0030/1347	018 "DIA	CIR PLASTIC
		LEN=0030	INSTALLED UNKN
	0030/1040	018 "DIA	CIR PLASTIC
		LEN=0030	INSTALLED UNKN
	0030/0689	024 "DIA	CIR PLASTIC
		LEN=0037	INSTALLED UNKN
	0030/0306	018 "DIA	CIRC CONCR
		LEN=0035	INSTALLED UNKN
004113 FT	004113 FT	2 0 07002	0 00 0272+50
	0030/0000	LENGTH(AH	1893 BK 1420)
		018 "DIA	CIR PLASTIC
	0020/1307	LEN=0040	INSTALLED 2004
		018 "DIA	CIR PLASTIC
	0020/1021	LEN=0036	INSTALLED 2007
		018 "DIA	CIR PLASTIC
	0020/0761	LEN=0043	INSTALLED 2007
		018 "DIA	CIR PLASTIC
	0020/0518	LEN=0036	INSTALLED UNKN
		018 "DIA	CIR PLASTIC
	0020/0179	LEN=0050	INSTALLED 2007
002693 FT	002693 FT	2 0 07002	0 00 0259+00
		015 "DIA	CIRC CONCR
		LEN=0030	INSTALLED UNKN
	0020/0000	LENGTH(AH	1420 BK 2693)
		024 "DIA	CIR PLASTIC
	0010/2564	LEN=0015	INSTALLED 2007
		018 "DIA	CIR PLASTIC
	0010/2200	LEN=0032	INSTALLED UNKN
		018 "DIA	CIR PLASTIC
	0010/1720	LEN=0040	INSTALLED UNKN
		015 "DIA	CIR PLASTIC
	0010/1577	LEN=0010	INSTALLED 2006
		015 "DIA	CIR PLASTIC
	0010/1348	LEN=0045	INSTALLED UNKN
		018 "DIA	CIR PLASTIC
	0010/1073	LEN=0034	INSTALLED UNKN
		015 "DIA	CIRC METAL
	0010/0722	LEN=0036	INSTALLED UNKN
		015 "DIA	CIRC METAL
	0010/0480	LEN=0036	INSTALLED UNKN
000000 FT	000000 FT	2 0 07002	0 00 0231+82
		NC R	IGHT HAND GAP RD
		KNOB	RD
		(SR3003	SEG 0050/0000)
		MFC BEGIN	= D
	0010/0000	LENGTH(AH	2693 BK 0000)

EXTRACT DATE: 12/28/2024 ROADWAY MANAGEMENT SYSTEM PAGE NUMBER: 311
PRINT DATE: 12/30/2024 SLD COUNTY/SR - ANNUAL PRINT COUNTY: BLAIR
DIR: B TOTAL LEN: 3.286 MI. DIST: 09-2 SR: 3001
LEFT MUN: JUNIATA T RIGHT MUN: JUNIATA T

017351 FT



017351 FT JOHNSTOWN RD
0080/2259 (SR0164 SEG 0030/0000)

EXTRACT DATE: 12/28/2024 ROADWAY MANAGEMENT SYSTEM PAGE NUMBER: 310
PRINT DATE: 12/30/2024 SLD COUNTY/SR - ANNUAL PRINT COUNTY: BLAIR

DIR: B TOTAL LEN: 3.286 MI. DIST: 09-2 SR: 3001
LEFT MUN: JUNIATA T RIGHT MUN: JUNIATA T

2 0 07002 0 00 0022+06 015092 FT
PIPER HOLLOW RD
(T354) 0080/0000

012970 FT

010129 FT

007849 FT

0080/1353	JUNIATA GREENFIELD T
0080/0269 015092 FT	036 "DIA CIR PLASTIC LEN=0040 INSTALLED 2004
0080/0000	LENGTH(AH 2259 BK 2122)
0070/1222	018 "DIA CIRC CONCR LEN=0036 INSTALLED UNKN
0070/1017	018 "DIA CIRC CONCR LEN=0038 INSTALLED UNKN
0070/0298	018 "DIA CIRC CONCR LEN=0035 INSTALLED UNKN
0070/0249 012970 FT	018 "DIA CIRC CONCR LEN=0035 INSTALLED UNKN
0070/0000	2 0 07002 0 00 0043+79 LENGTH(AH 2122 BK 2841)
0060/2668	018 "DIA CIRC CONCR LEN=0038 INSTALLED UNKN
0060/2417	018 "DIA CIRC CONCR LEN=0038 INSTALLED UNKN
0060/1538	018 "DIA CIRC CONCR LEN=0036 INSTALLED UNKN
0060/1019	018 "DIA CIRC CONCR LEN=0035 INSTALLED UNKN
0060/0408 0060/0023 010129 FT	018 "DIA CIRC CONCR LEN=0038 INSTALLED UNKN
0060/0000	BMSBG 07/3001/0060/0000 2 0 07002 0 00 0072+20 BOBS CREEK BMSBG 07/3001/0060/0000 LENGTH(AH 2841 BK 2280)
0050/2174	BERKHIMER RD (T355)
0050/1629	018 "DIA CIRC CONCR LEN=0038 INSTALLED UNKN
0050/1067	018 "DIA CIRC CONCR LEN=0035 INSTALLED UNKN
0050/0144 007849 FT	015 "DIA CIRC METAL LEN=0036 INSTALLED UNKN
	2 0 07002 0 00 0095+42

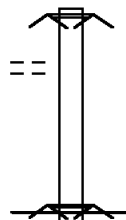
DIST: 09-2 SR: 3001
RIGHT MUN: GREENFIELD T

EXTRACT DATE: 12/28/2024 ROADWAY MANAGEMENT SYSTEM PAGE NUMBER: 308
 PRINT DATE: 12/30/2024 SLD COUNTY/SR - ANNUAL PRINT COUNTY: BLAIR
 DIR: B TOTAL LEN: .080 MI. DIST: 09-2 SR: 2026
 LEFT MUN: FREEDOM T RIGHT MUN: FREEDOM T

COUNTRY LN
 (TWP)

000424 FT

0010/0359
 000000 FT



000424 FT BARRIER END RD
 0010/0424 ROAD CLOSED AHEAD

000000 FT 1 0 00000 0 00 0000+00
 NC REPAIR RD
 MFC BEGIN = D
 BARRIER BEGIN RD
 ROAD CLOSED BACK
 0010/0000 LENGTH(AH 0424 BK 0000)

EXTRACT DATE: 12/28/2024 ROADWAY MANAGEMENT SYSTEM PAGE NUMBER: 307
PRINT DATE: 12/30/2024 SLD COUNTY/SR - ANNUAL PRINT COUNTY: BLAIR

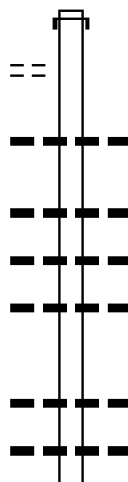
DIR: E TOTAL LEN: 1.449 MI. DIST: 09-2 SR: 2024
LEFT MUN: GREENFIELD T RIGHT MUN: GREENFIELD T

NO NAME RD
(PRDR)

007581 FT

0030/2735

004773 FT



007653 FT AH-BEDFORD (05)
INTER-AHD SPROUL MT RD
0030/2808 (SR1042 SEG 0010/0000)

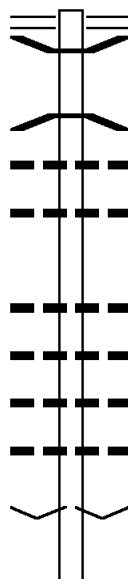
0030/1975 012 "DIA CIR PLASTIC
LEN=0100 INSTALLED UNKN
0030/1359 018 "DIA CIRC METAL
LEN=0110 INSTALLED UNKN
024 "DIA CIRC METAL
0030/0899 LEN=0125 INSTALLED UNKN
030 "DIA CIRC CONCR
0030/0400 LEN=0068 INSTALLED UNKN
004845 FT 0 0 00000 0 00 0000+00
5 0030/0000 LENGTH(AH 2808 BK 2640)
030 "DIA CIRC CONCR
0020/2439 LEN=0078 INSTALLED UNKN
024 "DIA CIRC CONCR
0020/2078 LEN=0075 INSTALLED UNKN
024 "DIA CIRC CONCR

DIR: E TOTAL LEN: 1.449 MI. DIST: 09-2 SR: 2024
LEFT MUN: GREENFIELD T RIGHT MUN: GREENFIELD T

EXTRACT DATE: 12/28/2024 ROADWAY MANAGEMENT SYSTEM PAGE NUMBER: 305
PRINT DATE: 12/30/2024 SLD COUNTY/SR - ANNUAL PRINT COUNTY: BLAIR

DIR: B TOTAL LEN: 5.797 MI. DIST: 09-2 SR: 2022
LEFT MUN: FRANKSTOWN T RIGHT MUN: FRANKSTOWN T

030610 FT



028047 FT

030610 FT WILLIAM PENN HW
0150/2563 (SR0022 SEG 0460/0000)
0150/2510 BMS EN 07/2022/0150/2500
2 0 07016 0 00 0280+88
TR CANOE CREEK
0150/2500 BMSBG 07/2022/0150/2500
018 "DIA CIR PLASTIC
0150/2405 LEN=0035 INSTALLED 2019
018 "DIA CIR PLASTIC
0150/2085 LEN=0030 INSTALLED 2019

0150/0912 018 "DIA CIR PLASTIC
LEN=0046 INSTALLED UNKN
015 "DIA CIR PLASTIC
0150/0580 LEN=0040 INSTALLED UNKN
018 "DIA CIR PLASTIC
0150/0415 LEN=0050 INSTALLED UNKN
018 "DIA CIR PLASTIC
0150/0222 LEN=0050 INSTALLED 2005
028047 FT 2 0 07016 0 00 0280+88
VILLAGE: CANOE CREEK
5 0150/0000 LENGTH(AH 2563 BK 2743)

EXTRACT DATE: 12/28/2024 ROADWAY MANAGEMENT SYSTEM PAGE NUMBER: 304
PRINT DATE: 12/30/2024 SLD COUNTY/SR - ANNUAL PRINT COUNTY: BLAIR

DIR: B TOTAL LEN: 5.797 MI. DIST: 09-2 SR: 2022
LEFT MUN: FRANKSTOWN T RIGHT MUN: FRANKSTOWN T

	0140/1731	042 "DIA CIR PLASTIC LEN=0060 INSTALLED 2017
	0140/1011	015 "DIA CIR PLASTIC LEN=0035 INSTALLED UNKN
	0140/0730	015 "DIA CIRC CONCR LEN=0040 INSTALLED UNKN
025304 FT	025304 FT	2 0 07016 0 00 0253+41 024 "DIA CIR PLASTIC LEN=0040 INSTALLED 2006
	0140/0000	LENGTH(AH 2743 BK 1751)
	0130/0515	015 "DIA CIR PLASTIC LEN=0035 INSTALLED UNKN
023553 FT	023553 FT	2 0 07016 0 00 0235+90
	0130/0000	LENGTH(AH 1751 BK 2024)
	0120/1927	015 "DIA CIR PLASTIC LEN=0040 INSTALLED 2006
	0120/1700	015 "DIA CIR PLASTIC LEN=0035 INSTALLED UNKN
	0120/0785	036 "DIA CIR PLASTIC LEN=0040 INSTALLED UNKN
	0120/0406	024 "DIA CIR PLASTIC LEN=0035 INSTALLED 2006
021529 FT	021529 FT	2 0 07016 0 00 0215+66
	0120/0000	024 "DIA CIR PLASTIC LEN=0035 INSTALLED UNKN
	0110/1708	LENGTH(AH 2024 BK 2501)
	0110/0508	015 "DIA CIR PLASTIC LEN=0030 INSTALLED UNKN
019028 FT	019028 FT	024 "DIA CIR PLASTIC LEN=0030 INSTALLED 2006
	0110/0000	2 0 07016 0 00 0190+48
	0100/1735	LENGTH(AH 2501 BK 2184)
	0100/1418	024 "DIA CIR PLASTIC LEN=0033 INSTALLED UNKN
		015 "DIA CIR PLASTIC LEN=0038 INSTALLED UNKN
		018 "DIA CIRC CONCR

EXTRACT DATE: 12/28/2024 ROADWAY MANAGEMENT SYSTEM PAGE NUMBER: 303
PRINT DATE: 12/30/2024 SLD COUNTY/SR - ANNUAL PRINT COUNTY: BLAIR

DIR: B TOTAL LEN: 5.797 MI. DIST: 09-2 SR: 2022
LEFT MUN: FRANKSTOWN T RIGHT MUN: FRANKSTOWN T

ATLAS DR
(T615)

016844 FT

0100/0334 LEN=0032 INSTALLED 2001
016844 FT 2 0 07016 0 00 0168+64
024"H 00"W MULT CONCR
LEN=0034 INSTALLED UNKN
LENGTH(AH 2184 BK 2200)

5 0100/0000

0090/1299 015 "DIA CIR PLASTIC
LEN=0030 INSTALLED UNKN

014644 FT

0090/0427 015 "DIA CIR PLASTIC
014644 FT LEN=0040 INSTALLED UNKN
2 0 07016 0 00 0146+00
LOWER REESE RD
(T399)

5 0090/0000

LENGTH(AH 2200 BK 1006)
015 "DIA CIR PLASTIC
LEN=0035 INSTALLED UNKN

0080/0718

013638 FT

013638 FT 2 0 07016 0 00 0135+50
VILLAGE: REESE
YOUNG'S RD
(T556)

5 0080/0000

LENGTH(AH 1006 BK 1097)
018 "DIA CIRC CONCR

0070/1071

LEN=0035 INSTALLED UNKN
018 "DIA CIRC CONCR

0070/1025

LEN=0035 INSTALLED UNKN
018 "DIA CIRC CONCR

0070/0924

LEN=0062 INSTALLED UNKN
030 "DIA CIRC CONCR

0070/0566

LEN=0060 INSTALLED UNKN

0070/0355

012541 FT

028"H 45"W ELLIP CONC
LEN=0059 INSTALLED UNKN
2 0 07016 0 00 0124+77
LENGTH(AH 1097 BK 2345)

5 0070/0000

018 "DIA CIR PLASTIC
LEN=0035 INSTALLED 2005

0060/2049

024 "DIA CIR PLASTIC
LEN=0040 INSTALLED 1999

0060/1759

018 "DIA CIR PLASTIC
LEN=0036 INSTALLED UNKN

0060/1448

018 "DIA CIR PLASTIC
LEN=0040 INSTALLED UNKN

0060/0977

018 "DIA CIR PLASTIC
LEN=0032 INSTALLED UNKN

0060/0515

018 "DIA CIRC CONCR
LEN=0038 INSTALLED UNKN

0060/0265

EXTRACT DATE: 12/28/2024 ROADWAY MANAGEMENT SYSTEM PAGE NUMBER: 302
PRINT DATE: 12/30/2024 SLD COUNTY/SR - ANNUAL PRINT COUNTY: BLAIR

DIR: B TOTAL LEN: 5.797 MI. DIST: 09-2 SR: 2022
LEFT MUN: FRANKSTOWN T RIGHT MUN: FRANKSTOWN T

010196 FT

010196 FT 2 0 07016 0 00 0101+32

UPPER REESE RD

(T390)

5 0060/0000 LENGTH(AH 2345 BK 2473)

018 "DIA CIRC CONCR

0050/2428 LEN=0032 INSTALLED UNKN

018 "DIA CIR PLASTIC

0050/2285 LEN=0030 INSTALLED UNKN

015 "DIA CIR PLASTIC

0050/2074 LEN=0030 INSTALLED UNKN

018 "DIA CIR PLASTIC

0050/1715 LEN=0030 INSTALLED 2006

024 "DIA CIR PLASTIC

0050/1415 LEN=0050 INSTALLED UNKN

018 "DIA CIR PLASTIC

0050/1065 LEN=0030 INSTALLED 2005

024 "DIA CIRC CONCR

0050/0839 LEN=0032 INSTALLED UNKN

024 "DIA CIR PLASTIC

0050/0440 LEN=0035 INSTALLED UNKN

030 "H 00 "W MULT PLSTIC

0050/0060 LEN=0030 INSTALLED UNKN

007723 FT 2 0 07016 0 00 0077+40

LINDS CROSSING RD

(T401)

5 0050/0000 LENGTH(AH 2473 BK 1626)

018 "DIA CIR PLASTIC

0040/1321 LEN=0032 INSTALLED UNKN

015 "DIA CIR PLASTIC

0040/1288 LEN=0050 INSTALLED UNKN

015 "DIA CIR PLASTIC

0040/0714 LEN=0032 INSTALLED UNKN

024 "DIA CIR PLASTIC

0040/0594 LEN=0030 INSTALLED UNKN

018 "DIA CIR PLASTIC

0040/0508 LEN=0035 INSTALLED UNKN

015 "DIA CIR PLASTIC

0040/0317 LEN=0030 INSTALLED 2005

024 "DIA CIR PLASTIC

0040/0050 LEN=0030 INSTALLED 2005

006097 FT 2 0 07016 0 00 0058+78

5 0040/0000 LENGTH(AH 1626 BK 1867)

018 "DIA CIR PLASTIC

0030/1712 LEN=0035 INSTALLED 2005

018 "DIA CIRC CONCR

0030/1424 LEN=0030 INSTALLED UNKN

018 "DIA CIR PLASTIC

0030/1306 LEN=0040 INSTALLED 1997

024 "DIA CIR PLASTIC

0030/1117 LEN=0030 INSTALLED 2005

007723 FT

006097 FT

EXTRACT DATE: 12/28/2024 ROADWAY MANAGEMENT SYSTEM PAGE NUMBER: 301
PRINT DATE: 12/30/2024 SLD COUNTY/SR - ANNUAL PRINT COUNTY: BLAIR

DIR: B TOTAL LEN: 5.797 MI. DIST: 09-2 SR: 2022
LEFT MUN: FRANKSTOWN T RIGHT MUN: FRANKSTOWN T

2 0 07016 0 00 0039+40 004230 FT
CAMPBELL HILL RD
(T430)

0030/0000

LC FOR CAMPBELL HILL RD
(CONN)

0020/1854

002180 FT

SLATE HILL DR
(PRDR)

0010/1779

000000 FT

0030/0909	018 "DIA CIR PLASTIC LEN=0036 INSTALLED UNKN
0030/0404 004230 FT	024 "DIA CIR PLASTIC LEN=0031 INSTALLED UNKN
5 0030/0000	LENGTH(AH 1867 BK 2050) 018 "DIA CIR PLASTIC
0020/2025	LEN=0030 INSTALLED 2003
0020/1904	015 "DIA CIR PLASTIC LEN=0040 INSTALLED UNKN
0020/1174	018 "DIA CIR PLASTIC LEN=0034 INSTALLED UNKN
0020/0558	018 "DIA CIR PLASTIC LEN=0032 INSTALLED UNKN
0020/0337	015 "DIA CIRC CONCR LEN=0050 INSTALLED UNKN
0020/0080	018 "DIA CIRC METAL LEN=0035 INSTALLED UNKN
002180 FT	2 0 07016 0 00 0020+40 WHITE BRIDGE RD (T427)
5 0020/0000	LENGTH(AH 2050 BK 2180) 018 "DIA CIR PLASTIC
0010/2080	LEN=0030 INSTALLED UNKN
0010/2036	LC FOR WHITE BRIDGE RD (CONN)
0010/1803	018 "DIA CIRC METAL LEN=0040 INSTALLED UNKN
0010/1270	018 "DIA CIRC CONCR LEN=0030 INSTALLED UNKN
0010/0757	036"H 40"W ELLIP CONC LEN=0032 INSTALLED 2018
0010/0542	024 "DIA CIR PLASTIC LEN=0040 INSTALLED UNKN
0010/0137	012 "DIA CIR PLASTIC LEN=0025 INSTALLED 2006
000000 FT	2 0 07016 0 00 0000+00 VILLAGE: GEESEY TOWN NC JU NIATA VALLEY RD WILLIAM PENN HW (SR0022 SEG 0390/1230) MFC BEGIN = E
5 0010/0000	LENGTH(AH 2180 BK 0000)

EXTRACT DATE: 12/28/2024 ROADWAY MANAGEMENT SYSTEM PAGE NUMBER: 300
PRINT DATE: 12/30/2024 SLD COUNTY/SR - ANNUAL PRINT COUNTY: BLAIR

DIR: B TOTAL LEN: 7.067 MI. DIST: 09-2 SR: 2020
LEFT MUN: WOODBURY T RIGHT MUN: WOODBURY T

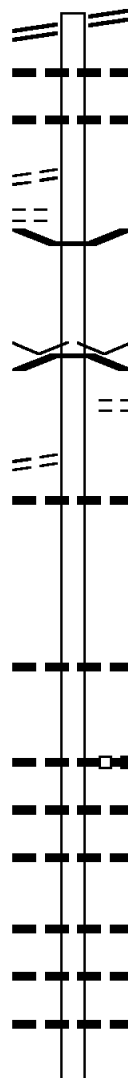
PINEY CREEK RD 037313 FT
(SR0866 SEG 0260/0000) 0180/1407

PAUL'S LN
(T393) 0180/0565
LOWER PINEY CREEK RD 0180/0120
(T378) 035906 FT

DIVELY RD
(T377) 0170/1582

034231 FT

031617 FT



037313 FT PINEY CREEK RD
0180/1407 (SR0866 SEG 0260/0000)
018 "DIA CIRC METAL
0180/1230 LEN=0035 INSTALLED 1990
015 "DIA CIRC METAL
0180/0882 LEN=0100 INSTALLED 1990

0180/0042 BMS EN 07/2020/0180/0000
035906 FT 2 0 07022 0 00 0361+82
VILLAGE: ROYER
PINEY CREEK
BMSBG 07/2020/0180/0000
0180/0000 LENGTH(AH 1407 BK 1675)
EVANS RD
(T380)

0170/1629 024 "DIA CIRC METAL
0170/1266 LEN=0030 INSTALLED UNKN

034231 FT 2 0 07022 0 00 0345+31
018 "DIA CIRC CONCR
0170/0000 LEN=0033 INSTALLED UNKN
LENGTH(AH 1675 BK 2614)
015 "DIA CIRC CONCR
LEN=0040 INSTALLED UNKN
SWEENEY DR
(PRDR)

0160/2496 048 "DIA CIRC METAL
0160/2282 LEN=0044 INSTALLED UNKN
015 "DIA CIR PLASTIC
0160/1838 LEN=0040 INSTALLED 2004

0160/1010 018 "DIA CIR PLASTIC
LEN=0044 INSTALLED UNKN
015 "DIA CIR PLASTIC
0160/0515 LEN=0044 INSTALLED UNKN
015 "DIA CIRC METAL

0160/0070 LEN=0044 INSTALLED UNKN
031617 FT 2 0 07022 0 00 0319+09
0160/0000 LENGTH(AH 2614 BK 2086)

EXTRACT DATE: 12/28/2024 ROADWAY MANAGEMENT SYSTEM PAGE NUMBER: 299
PRINT DATE: 12/30/2024 SLD COUNTY/SR - ANNUAL PRINT COUNTY: BLAIR

DIR: B TOTAL LEN: 7.067 MI. DIST: 09-2 SR: 2020
LEFT MUN: WOODBURY T RIGHT MUN: WOODBURY T

029531 FT

027647 FT

026378 FT

0150/1860	048 "DIA	CIRC CONCR	
	LEN=0044	INSTALLED	UNKN
0150/1584	024 "DIA	CIR PLASTIC	
	LEN=0050	INSTALLED	2006
0150/1266	018 "DIA	CIRC CONCR	
	LEN=0060	INSTALLED	UNKN
0150/0817	018 "DIA	CIR PLASTIC	
	LEN=0052	INSTALLED	UNKN
0150/0432	015 "DIA	CIRC METAL	
	LEN=0034	INSTALLED	UNKN
029531 FT	2 0 07022	0 00 0298+23	
	NC RO	YER MOUNTAIN RD	
	WOODBURY		
	HUSTON T		
0150/0000	LENGTH(AH	2086 BK 1884)	
	018 "DIA	CIR PLASTIC	
0140/1717	LEN=0040	INSTALLED	2006
	015 "DIA	CIR PLASTIC	
0140/1306	LEN=0033	INSTALLED	UNKN
	015 "DIA	CIRC METAL	
0140/0881	LEN=0035	INSTALLED	UNKN
027647 FT	2 0 07022	0 00 0280+00	
	HUSTON		
	FRANKSTOWN T		
0140/0000	LENGTH(AH	1884 BK 1269)	
	015 "DIA	CIR PLASTIC	
0130/0895	LEN=0040	INSTALLED	UNKN
	018 "DIA	CIR PLASTIC	
0130/0667	LEN=0046	INSTALLED	UNKN
	018 "DIA	CIR PLASTIC	
0130/0544	LEN=0034	INSTALLED	UNKN
	018 "DIA	CIR PLASTIC	
0130/0219	LEN=0040	INSTALLED	UNKN
	018 "DIA	CIR PLASTIC	
0130/0008	LEN=0030	INSTALLED	UNKN
026378 FT	2 0 07022	0 00 0266+18	
0130/0000	LENGTH(AH	1269 BK 2284)	
	015 "DIA	CIR PLASTIC	
0120/1998	LEN=0036	INSTALLED	UNKN
	015 "DIA	CIR PLASTIC	
0120/1818	LEN=0040	INSTALLED	UNKN
	015 "DIA	CIR PLASTIC	
0120/1496	LEN=0040	INSTALLED	UNKN
	015 "DIA	CIR PLASTIC	
0120/1415	LEN=0040	INSTALLED	UNKN
	015 "DIA	CIR PLASTIC	
0120/1053	LEN=0040	INSTALLED	UNKN
	018 "DIA	CIR PLASTIC	
0120/0839	LEN=0040	INSTALLED	2006

EXTRACT DATE: 12/28/2024 ROADWAY MANAGEMENT SYSTEM PAGE NUMBER: 298
PRINT DATE: 12/30/2024 SLD COUNTY/SR - ANNUAL PRINT COUNTY: BLAIR

DIR: B TOTAL LEN: 7.067 MI. DIST: 09-2 SR: 2020
LEFT MUN: FRANKSTOWN T RIGHT MUN: FRANKSTOWN T

024094 FT

0120/0521 015 "DIA CIRC CONCR
LEN=0032 INSTALLED UNKN
018 "DIA CIR PLASTIC
0120/0119 LEN=0040 INSTALLED UNKN
024094 FT 2 0 07022 0 00 0243+34
5 0120/0000 LENGTH(AH 2284 BK 2332)
015 "DIA CIRC CONCR
0110/2102 LEN=0032 INSTALLED UNKN
015 "DIA CIR PLASTIC
0110/1833 LEN=0032 INSTALLED UNKN
015 "DIA CIR PLASTIC
0110/1524 LEN=0032 INSTALLED UNKN
012 "DIA CIRC CONCR
0110/1062 LEN=0032 INSTALLED UNKN

021762 FT

0110/0410 018 "DIA CIRC CONCR
LEN=0040 INSTALLED UNKN
012 "DIA CIRC CONCR
0110/0100 LEN=0036 INSTALLED UNKN
021762 FT 2 0 07022 0 00 0220+02
5 0110/0000 LENGTH(AH 2332 BK 2287)
012 "DIA CIR PLASTIC
0100/2125 LEN=0035 INSTALLED UNKN
012 "DIA CIRC CONCR
0100/2057 LEN=0034 INSTALLED UNKN
012 "DIA CIRC CONCR
0100/1610 LEN=0030 INSTALLED UNKN
018 "DIA CIR PLASTIC
0100/1364 LEN=0040 INSTALLED UNKN
018 "DIA CIRC CONCR
0100/1071 LEN=0040 INSTALLED UNKN
018 "DIA CIR PLASTIC
0100/0837 LEN=0035 INSTALLED UNKN
018 "DIA CIR PLASTIC
0100/0628 LEN=0030 INSTALLED UNKN
015 "DIA CIR PLASTIC
0100/0061 LEN=0045 INSTALLED 2006
019475 FT 2 0 07022 0 00 0196+75

019475 FT

WEST LOOP RD
(T378)
5 0100/0000 LENGTH(AH 2287 BK 2084)

017391 FT

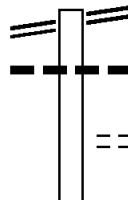
0090/0616 018 "DIA CIRC CONCR
LEN=0039 INSTALLED UNKN
0090/0011 BMS EN 07/2020/0090/0000
017391 FT 2 0 07022 0 00 0176+08
ROBINSON RUN

DIST: 09-2 SR: 2020
RIGHT MUN: FRANKSTOWN T

DIST: 09-2 SR: 2020
RIGHT MUN: FRANKSTOWN T

EXTRACT DATE: 12/28/2024 ROADWAY MANAGEMENT SYSTEM PAGE NUMBER: 295
PRINT DATE: 12/30/2024 SLD COUNTY/SR - ANNUAL PRINT COUNTY: BLAIR
DIR: B TOTAL LEN: 2.213 MI. DIST: 09-2 SR: 2018
LEFT MUN: FRANKSTOWN T RIGHT MUN: FRANKSTOWN T

LOCKE MOUNTAIN RD 011685 FT
(SR2020 SEG 0080/0000) 0050/3350



011685 FT LOCKE MOUNTAIN RD
0050/3350 (SR2020 SEG 0080/0000)
018" DIA CIR PLASTIC
0050/3263 LEN=0040 INSTALLED UNKN
0050/2548 SCENIC KNOLL DR
(TB26)

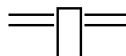
EXTRACT DATE: 12/28/2024 ROADWAY MANAGEMENT SYSTEM PAGE NUMBER: 294
PRINT DATE: 12/30/2024 SLD COUNTY/SR - ANNUAL PRINT COUNTY: BLAIR

DIR: B TOTAL LEN: 2.213 MI. DIST: 09-2 SR: 2018
LEFT MUN: FRANKSTOWN T RIGHT MUN: FRANKSTOWN T

008335 FT	0050/0065	018 "DIA CIR PLASTIC
	008335 FT	LEN=0040 INSTALLED 2004
	0050/0000	2 0 07070 0 00 0085+41
		LENGTH(AH 3350 BK 1467)
006868 FT	006868 FT	2 0 07070 0 00 0070+74
	0040/0000	LENGTH(AH 1467 BK 2163)
	0030/1717	015 "DIA CIRC METAL
		LEN=0050 INSTALLED UNKN
004705 FT	004705 FT	2 0 07070 0 00 0049+11
		036 "DIA CIRC CONCR
	0030/0000	LEN=0033 INSTALLED UNKN
		LENGTH(AH 2163 BK 2840)
	0020/1682	015 "DIA CIRC METAL
		LEN=0150 INSTALLED UNKN
	0020/1382	015 "DIA CIRC METAL
		LEN=0075 INSTALLED UNKN
	0020/0948	015 "DIA CIRC METAL
		LEN=0035 INSTALLED UNKN
001865 FT	001865 FT	2 0 07070 0 00 0020+76
	NC TEL	POWER RD
	0020/0000	LENGTH(AH 2840 BK 1865)
	0010/0969	018 "DIA CIRC CONCR
		LEN=0065 INSTALLED UNKN
	0010/0470	024 "DIA CIRC CONCR
		LEN=0040 INSTALLED UNKN
AGGIE ST (T730)	0010/0107	
	000000 FT	
	000000 FT	0 0 00000 0 00 0000+00
		NC TEL POWER RD
		RESERVOIR RD
		(SR2007 SEG 0180/0000)
		MFC BEGIN = E
	0010/0000	LENGTH(AH 1865 BK 0000)

EXTRACT DATE: 12/28/2024 ROADWAY MANAGEMENT SYSTEM PAGE NUMBER: 293
PRINT DATE: 12/30/2024 SLD COUNTY/SR - ANNUAL PRINT COUNTY: BLAIR
DIR: B TOTAL LEN: 6.362 MI. DIST: 09-2 SR: 2017
LEFT MUN: CATHARINE T RIGHT MUN: CATHARINE T

033591 FT



033591 FT WILLIAM PENN HW
0170/1963 (SR0022 SEG 0620/0000)

EXTRACT DATE: 12/28/2024 ROADWAY MANAGEMENT SYSTEM PAGE NUMBER: 292
PRINT DATE: 12/30/2024 SLD COUNTY/SR - ANNUAL PRINT COUNTY: BLAIR

DIR: B TOTAL LEN: 6.362 MI. DIST: 09-2 SR: 2017
LEFT MUN: CATHARINE T RIGHT MUN: CATHARINE T

031628 FT

0170/0821 018 "DIA CIRC CONCR
LEN=0040 INSTALLED 2001
0170/0017 BMS EN 07/2017/0170/0000
031628 FT 2 0 07020 0 03 0320+47
FOX RUN
BMSBG 07/2017/0170/0000
CATHARINE
MORRIS T
5 0170/0000 LENGTH(AH 1963 BK 2385)

029243 FT

0160/0902 BMS EN 07/2017/0160/0875
MORRIS
0160/0886 CATHARINE T
2 0 07020 0 03 0300+45
FOX RUN
0160/0875 BMSBG 07/2017/0160/0875
0160/0818 018 "DIA CIR PLASTIC
LEN=0040 INSTALLED 1999
0160/0455 018 "DIA CIR PLASTIC
LEN=0154 INSTALLED 1988
0160/0016 BMS EN 07/2017/0160/0000
029243 FT 2 0 07020 0 03 0296+25
FOX RUN
BMSBG 07/2017/0160/0000
CATHARINE
MORRIS T
5 0160/0000 LENGTH(AH 2385 BK 1174)
048"H 84"W CON BOX CUL
0150/0720 LEN=0047 INSTALLED 1988

028069 FT

0150/0082 GOODMAN RD
(T482)
0150/0017 BMS EN 07/2017/0150/0000
028069 FT 2 0 07020 0 00 0284+36
FOX RUN
BMSBG 07/2017/0150/0000
MORRIS
CATHARINE T
5 0150/0000 LENGTH(AH 1174 BK 1523)
015 "DIA CIR PLASTIC
0140/1145 LEN=0030 INSTALLED 1988
015 "DIA CIR PLASTIC
0140/1025 LEN=0027 INSTALLED 1988

026546 FT

026546 FT 2 0 07020 0 03 0269+26

DIR: B TOTAL LEN: 6.362 MI. DIST: 09-2 SR: 2017
LEFT MUN: CATHARINE T RIGHT MUN: CATHARINE T

EXTRACT DATE: 12/28/2024 ROADWAY MANAGEMENT SYSTEM PAGE NUMBER: 290
PRINT DATE: 12/30/2024 SLD COUNTY/SR - ANNUAL PRINT COUNTY: BLAIR

DIR: B TOTAL LEN: 6.362 MI. DIST: 09-2 SR: 2017
LEFT MUN: CATHARINE T RIGHT MUN: CATHARINE T

017152 FT		017152 FT	2 0 07020 0 01 0171+00
			015 "DIA CIR PLASTIC
			LEN=0030 INSTALLED 1988
		0090/0000	LENGTH(AH 2918 BK 2265)
			015 "DIA CIR CONCR
		0080/1827	LEN=0030 INSTALLED 1988
			018 "DIA CIR CONCR
		0080/1462	LEN=0040 INSTALLED 1988
			015 "DIA CIR PLASTIC
		0080/0842	LEN=0040 INSTALLED 1988
		014887 FT	
		0080/0000	LENGTH(AH 2265 BK 2332)
			072 "DIA CIR METAL
		0070/2325	LEN=0058 INSTALLED UNKN
			015 "DIA CIR CONCR
		0070/1905	LEN=0032 INSTALLED 1988
			015 "DIA CIR CONCR
		0070/1248	LEN=0030 INSTALLED 1988
			015 "DIA CIR PLASTIC
		0070/0795	LEN=0035 INSTALLED UNKN
		012555 FT	2 0 07020 0 01 0124+13
		0070/0000	LENGTH(AH 2332 BK 2165)
			015 "DIA CIR PLASTIC
		0060/1554	LEN=0099 INSTALLED 1988
			015 "DIA CIR PLASTIC
		0060/0930	LEN=0028 INSTALLED 1988
		010390 FT	2 0 07020 0 01 0102+46
			OVERLOOK DR
			(T454)
		0060/0000	LENGTH(AH 2165 BK 2444)
			018 "DIA CIR CONCR
		0050/2404	LEN=0032 INSTALLED 1988
			015 "DIA CIR CONCR
		0050/2253	LEN=0042 INSTALLED 1988
		007946 FT	2 0 07020 0 01 0078+50

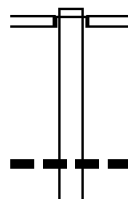
EXTRACT DATE: 12/28/2024 ROADWAY MANAGEMENT SYSTEM PAGE NUMBER: 289
PRINT DATE: 12/30/2024 SLD COUNTY/SR - ANNUAL PRINT COUNTY: BLAIR

DIR: B TOTAL LEN: 6.362 MI. DIST: 09-2 SR: 2017
LEFT MUN: CATHARINE T RIGHT MUN: CATHARINE T

	018 "DIA CIR PLASTIC LEN=0154 INSTALLED 1988 LENGTH(AH 2444 BK 2054)
	5 0050/0000
005892 FT	0040/0426 015 "DIA CIR PLASTIC 005892 FT 2 0 07020 0 01 0058+17 JR RD (T455)
	5 0040/0000 LENGTH(AH 2054 BK 1662)
004230 FT	0030/0497 018 "DIA CIRC CONCR 004230 FT 2 0 07020 0 01 0042+50 UNKNOWN RD (PRDR)
	5 0030/0000 LENGTH(AH 1662 BK 2152)
	0020/1537 015 "DIA CIR PLASTIC 0020/1192 0036 INSTALLED 1988 SCENIC HILL DR (PRDR)
	0020/0400 012 "DIA CIR PLASTIC LEN=0033 INSTALLED 1988
002078 FT	0020/0025 036 "DIA CIRC METAL 002078 FT 2 0 07020 0 01 0021+00 LEN=0055 INSTALLED 1988
	5 0020/0000 LENGTH(AH 2152 BK 2078)
	0010/1930 018 "DIA CIR PLASTIC LEN=0042 INSTALLED 1988
	0010/1929 RIVER FRONT DR (PRDR)
	0010/0059 015 "DIA CIRC METAL 000000 FT 2 0 07020 0 00 0000+00 NC FO X RUN RD YELLOW SPRINGS DR (SR2015 SEG 0040/0000) MFC BEGIN = E
000000 FT	5 0010/0000 LENGTH(AH 2078 BK 0000)

EXTRACT DATE: 12/28/2024 ROADWAY MANAGEMENT SYSTEM PAGE NUMBER: 288
PRINT DATE: 12/30/2024 SLD COUNTY/SR - ANNUAL PRINT COUNTY: BLAIR
DIR: B TOTAL LEN: 1.486 MI. DIST: 09-2 SR: 2016
LEFT MUN: BLAIR T RIGHT MUN: BLAIR T

007845 FT



007845 FT
INTER-AHD SNOWBERGER LN
(PRDR)
WEST LOOP RD
0030/3348 (SR2014 SEG 0060/0000)

0030/1703 018 " DIA CIRC CONCR
LEN=0100 INSTALLED 2006
018 " DIA CIRC CONCR

EXTRACT DATE: 12/28/2024 ROADWAY MANAGEMENT SYSTEM PAGE NUMBER: 287
PRINT DATE: 12/30/2024 SLD COUNTY/SR - ANNUAL PRINT COUNTY: BLAIR

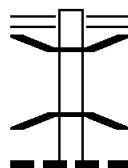
DIR: B TOTAL LEN: 1.486 MI. DIST: 09-2 SR: 2016
LEFT MUN: BLAIR T RIGHT MUN: BLAIR T

	0030/1258	LEN=0033	INSTALLED UNKN
		MCCREADY LN	
	0030/0841	(PRDR)	
	0030/0815	018 "DIA CIRC CONCR	
		LEN=0040	INSTALLED UNKN
	0030/0302	018 "DIA CIRC CONCR	
		LEN=0028	INSTALLED UNKN
004497 FT	004497 FT	2 0 07064 0 01 0045+12	
	0030/0000	LENGTH(AH 3348 BK 2196)	
	0020/1800	018 "DIA CIRC CONCR	
		LEN=0040	INSTALLED UNKN
	0020/1472	018 "DIA CIRC CONCR	
		LEN=0030	INSTALLED UNKN
	0020/0866	018 "DIA CIRC CONCR	
		LEN=0038	INSTALLED UNKN
	0020/0580	018 "DIA CIRC CONCR	
		LEN=0040	INSTALLED UNKN
	0020/0219	018 "DIA CIRC METAL	
002301 FT	002301 FT	LEN=0045	INSTALLED UNKN
		2 0 07064 0 01 0023+16	
		CHERRY BLOSSOM LN	
	0020/0000	(PRDR)	
		LENGTH(AH 2196 BK 2301)	
	0010/1692	018 "DIA CIRC CONCR	
		LEN=0042	INSTALLED UNKN
CLAPPER LN (PRDR)	0010/1560		
	0010/1288	018 "DIA CIRC CONCR	
		LEN=0030	INSTALLED 2000
	0010/0911	036 "DIA CIRC ALUMIN	
		LEN=0075	INSTALLED UNKN
	0010/0359	015 "H 00 "W MULT CONCR	
		LEN=0044	INSTALLED UNKN
	0010/0091	036 "H 58 "W ELLIP CONC	
		LEN=0070	INSTALLED UNKN
	0010/0090	FROM 0036/0250 SH	
		(CONN)	
	0010/0050	018 "DIA CIRC CONCR	
000000 FT	000000 FT	LEN=0048	INSTALLED UNKN
		2 0 07064 0 00 0000+00	
		NC CHIMNEY ROCKS RD	
		CATFISH RIDGE RD	
		(SRO036 SEG 0251/0626)	
		(SRO036 SEG 0250/0627)	
	INTER-BK	BEDFORD ST	
		(BORO)	
		MFC BEGIN = E	
	0010/0000	LENGTH(AH 2301 BK 0000)	

EXTRACT DATE: 12/28/2024 ROADWAY MANAGEMENT SYSTEM PAGE NUMBER: 286
PRINT DATE: 12/30/2024 SLD COUNTY/SR - ANNUAL PRINT COUNTY: BLAIR

DIR: B TOTAL LEN: 4.282 MI. DIST: 09-2 SR: 2015
LEFT MUN: CATHARINE T RIGHT MUN: CATHARINE T

022607 FT



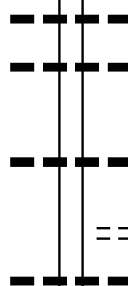
022607 FT WILLIAM PENN HW
0110/1962 (SR0022 SEG 0590/0000)
0110/1884 BMS EN 07/2015/0110/1873
1 0 00260 0 04 0941+82
YELLOW SPRING RUN
0110/1873 BMSBG 07/2015/0110/1873
018 "DIA CIR PLASTIC
0110/1770 LEN=0115 INSTALLED 2002

020645 FT



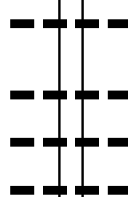
0110/0715 024 "DIA CIR PLASTIC
LEN=0044 INSTALLED UNKN
020645 FT 1 0 00260 0 04 0922+72
CROSS VALLEY RD
(T459)
S 0110/0000 LENGTH(AH 1962 BK 2272)

018373 FT



0100/0884 018 "DIA CIRC CONCR
LEN=0036 INSTALLED UNKN
0100/0578 018 "DIA CIRC CONCR
LEN=0032 INSTALLED UNKN
S 018373 FT 1 0 00260 0 04 0900+26
S 0100/0000 LENGTH(AH 2272 BK 2744)
018 "DIA CIRC CONCR
0090/2277 LEN=0034 INSTALLED UNKN
0090/1673 SAYLOR FARM RD
(PRDR)
018 "DIA CIRC CONCR
0090/1388 LEN=0036 INSTALLED UNKN

015629 FT



015629 FT 1 0 00260 0 03 0872+08
S 0090/0000 LENGTH(AH 2744 BK 2380)
018 "DIA CIRC CONCR
0080/1980 LEN=0040 INSTALLED UNKN
0080/1371 018 "DIA CIRC CONCR
LEN=0044 INSTALLED UNKN
018 "DIA CIRC CONCR
0080/0990 LEN=0048 INSTALLED UNKN
018 "DIA CIRC CONCR
0080/0590 LEN=0050 INSTALLED UNKN
013249 FT

1 0 00260 0 03 0842+79 013249 FT
CANOE MOUNTAIN DR

EXTRACT DATE: 12/28/2024 ROADWAY MANAGEMENT SYSTEM PAGE NUMBER: 285
PRINT DATE: 12/30/2024 SLD COUNTY/SR - ANNUAL PRINT COUNTY: BLAIR

DIR: B TOTAL LEN: 4.282 MI.
LEFT MUN: CATHARINE T

DIST: 09-2 SR: 2015
RIGHT MUN: CATHARINE T

(T458)

0080/0000

==

5 0080/0000 LENGTH(AH 2380 BK 1397)
T. JUN. RIVER
STRUCTURE LENGTH 14 FT
BMSID 07/2015/0070/1006

011852 FT

011852 FT 1 0 00260 0 03 0828+78
T. JUN. RIVER
STRUCTURE LENGTH 14 FT
BMSID 07/2015/0070/0000
5 0070/0000 LENGTH(AH 1397 BK 2463)

>>

0060/1481 018 "DIA CIRC CONCR
LEN=0050 INSTALLED UNKN

0060/0570 018 "DIA CIRC CONCR
LEN=0046 INSTALLED UNKN
BEAGLE CLUB RD

009389 FT

0060/0537 (PRDR)
009389 FT 1 0 00260 0 03 0804+70
5 0060/0000 LENGTH(AH 2463 BK 1984)

==

007405 FT

0050/0536 018 "DIA CIRC CONCR
LEN=0052 INSTALLED UNKN
007405 FT 1 0 00260 0 03 0784+47
5 0050/0000 LENGTH(AH 1984 BK 2267)

0040/1691 018 "DIA CIRC CONCR
LEN=0054 INSTALLED UNKN

0040/1452 018 "DIA CIRC CONCR
LEN=0056 INSTALLED UNKN

0040/1005 018 "DIA CIRC CONCR
LEN=0050 INSTALLED UNKN

0040/0701 018 "DIA CIRC CONCR
LEN=0050 INSTALLED UNKN

005138 FT

0040/0343 018 "DIA CIRC CONCR
LEN=0036 INSTALLED UNKN
005138 FT 1 0 00260 0 03 0761+80
FOX RUN RD

==

5 0040/0000 (SR2017 SEG 0010/0000)
LENGTH(AH 2267 BK 3084)
T. FB. JUN. R.

>>

0030/3048 STRUCTURE LENGTH 14 FT
BMSID 07/2015/0030/3048

0030/2753 018 "DIA CIRC CONCR
LEN=0046 INSTALLED UNKN
018 "DIA CIRC CONCR

EXTRACT DATE: 12/28/2024 ROADWAY MANAGEMENT SYSTEM PAGE NUMBER: 284
PRINT DATE: 12/30/2024 SLD COUNTY/SR - ANNUAL PRINT COUNTY: BLAIR

DIR: B TOTAL LEN: 4.282 MI. DIST: 09-2 SR: 2015
LEFT MUN: CATHARINE T RIGHT MUN: CATHARINE T

OAK AL
(PRDR)

0030/0926

002054 FT

001113 FT

RIVERSIDE DR
(BORO)

0010/0122
000000 FT

FIRST ST
(SR0866 SEG 0350/0000) 0010/0000

0030/2331 LEN=0046 INSTALLED UNKN
0030/1092 018 "DIA CIRC CONCR
LEN=0032 INSTALLED UNKN
RECREATION DR
0030/0979 (T601)
0030/0630 018 "DIA CIRC CONCR
LEN=0060 INSTALLED UNKN
0030/0494 018 "DIA CIRC CONCR
LEN=0036 INSTALLED UNKN
POPLAR ST
0030/0469 (T469)
0030/0025 018 "DIA CIRC CONCR
LEN=0042 INSTALLED UNKN
002054 FT 1 0 00260 0 03 0731+06
WALNUT ST
(T468)
0030/0000 LENGTH(AH 3084 BK 0941)
0020/0638 018 "DIA CIRC CONCR
LEN=0030 INSTALLED UNKN
CHESTNUT ST
0020/0462 (T467)
001113 FT 1 0 00260 0 03 0722+20
HOME ST
(T602)
0020/0000 LENGTH(AH 0941 BK 1113)
RECREATION DR
0010/0474 (T601)
0010/0427 BMSBN 07/2015/0010/0245
NC YE LLOW SPRINGS DR
CATHARINE
0010/0285 WILLIAMSBURG B
1 0 00260 0 03 0710+16
FRANKSTOWN BR JUNIATA R
0010/0245 BMSBG 07/2015/0010/0245
000000 FT 1 0 00260 0 03 0710+16
NC HIGH ST
FIRST ST
INTER-BK (SR2013 SEG 0010/0000)
HIGH ST (SR0866 SEG 0350/0000)
MFC BEGIN = D
0010/0000 LENGTH(AH 1113 BK 0000)

EXTRACT DATE: 12/28/2024 ROADWAY MANAGEMENT SYSTEM PAGE NUMBER: 283
PRINT DATE: 12/30/2024 SLD COUNTY/SR - ANNUAL PRINT COUNTY: BLAIR

DIR: B TOTAL LEN: 1.997 MI. DIST: 09-2 SR: 2014
LEFT MUN: FRANKSTOWN T RIGHT MUN: FRANKSTOWN T

010541 FT

010543 FT
INTER-AHD

WEST LOOP RD
(T378)
RESERVOIR RD
(SR2007 SEG 0160/0000)

0070/1225

0070/0300 030 "DIA CIR PLASTIC
LEN=0082 INSTALLED 2014
0070/0162 BMSBN 07/2014/0070/0000
FRANKSTOWN

009316 FT

0070/0073 BLAIR T
009318 FT 2 0 07012 0 02 0098+05
FRANKSTOWN BR JUN RIVER
BMSBG 07/2014/0070/0000
5 0070/0000 LENGTH(AH 1225 BK 2464)
EAST VIEW ST
0060/2378 (T605)

0060/1623 (AAR 529083G)#TRKS 01

0060/1573 015 "DIA CIRC METAL
LEN=0032 INSTALLED 1988

CARS DR
(PRDR)

0060/1477

0060/1329 015 "DIA CIRC METAL
LEN=0034 INSTALLED 1988

MANOR PARK DR

EXTRACT DATE: 12/28/2024 ROADWAY MANAGEMENT SYSTEM PAGE NUMBER: 282
PRINT DATE: 12/30/2024 SLD COUNTY/SR - ANNUAL PRINT COUNTY: BLAIR

DIR: B TOTAL LEN: 1.997 MI. DIST: 09-2 SR: 2014
LEFT MUN: BLAIR T RIGHT MUN: BLAIR T

VONTAGE LN
(PRDR)

0060/0312
006852 FT

ARCH ST
(PRDR)

0050/0699

2 0 07012 0 02 0058+52 005482 FT
RIVER ST
(BORO)

0050/0000

DEGOL INDUSTRIAL DR
(PRDR)

0034/0035
003852 FT

RAMP C RD

== 0060/0698 (T615)
049"H 33"W METAL ARCH
0060/0681 LEN=0040 INSTALLED 1998
==
006854 FT 2 0 07012 0 02 0073+50
CHIMNEY ROCKS RD
(SR2016 SEG 0030/3348)
5 0060/0000 LENGTH(AH 2464 BK 1370)
018"DIA CIRC PLASTIC
0050/1370 LEN=0036 INSTALLED 1988
SNYDERS LN
0050/1056 (PRDR)
==
0050/0655 015"DIA CIRC CONCR
LEN=0030 INSTALLED UNKN
RAILROAD ST
0050/0491 (TWP)
BLAIR
0050/0113 HOLLIDAYSBURG B
005484 FT
==
5 0050/0000 LENGTH(AH 1370 BK 1139)
018"DIA CIRC CONCR
0040/1096 LEN=0060 INSTALLED 1988
018"DIA CIRC CONCR
0040/0802 LEN=0050 INSTALLED 1988
018"DIA CIRC CONCR
0040/0412 LEN=0038 INSTALLED 1988
RAILROAD ST
0040/0261 (BORO)
0040/0151 BMSSEN 07/2014/0040/0000
004345 FT 2 0 07012 0 01 0046+98
BEAVERDAM BR JUNIATA RI
BMSBG 07/2014/0040/0000
5 0040/0000 LENGTH(AH 1139 BK 0491)
0034/0035 (APRA) CURRY RAIL SERVI
003854 FT 2 0 07012 0 00 0025+69
018"DIA CIRC CONCR
LEN=0110 INSTALLED 1988
MFC BEGIN = D
5 0034/0000 LENGTH(AH 0491 BK 1117)
0030/0671 018"DIA CIRC CONCR
LEN=0036 INSTALLED 1988
FROM 8001/0010 SH
0030/0556 (CONN)
RAMP C RD

EXTRACT DATE: 12/28/2024 ROADWAY MANAGEMENT SYSTEM PAGE NUMBER: 281
PRINT DATE: 12/30/2024 SLD COUNTY/SR - ANNUAL PRINT COUNTY: BLAIR

DIR: B TOTAL LEN: 1.997 MI. DIST: 09-2 SR: 2014
LEFT MUN: HOLLIDAYSBURG B RIGHT MUN: HOLLIDAYSBURG B

(SR8001 SEG 0020/0000)
RAMP D RD
(SR8001 SEG 0010/2185) 0031/0430

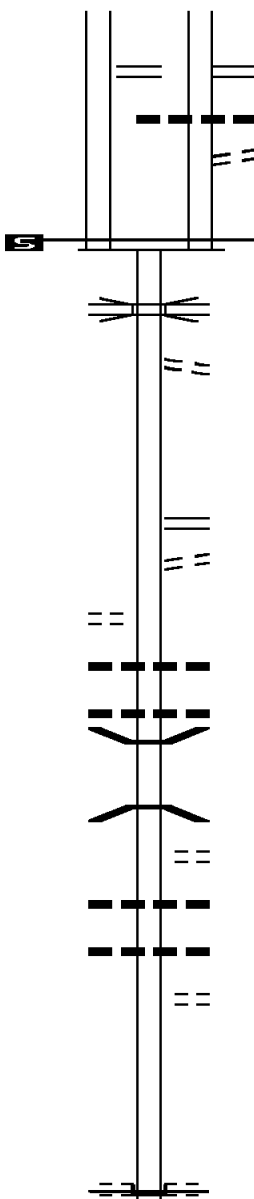
2 0 07012 0 00 0014+37 002737 FT
MFC BEGIN = D
LENGTH(AH 1115 BK 1433) 0031/0000

CANAL ST
(BORO)

001304 FT

0010/0942

000000 FT



0030/0430

0030/0355

0030/0244

002737 FT

0030/0000

0020/0575

0020/0209

001304 FT

0020/0000

0010/1084

0010/0662

0010/0485

0010/0447

0010/0309

0010/0274

0010/0225

0010/0128

0010/0105

000000 FT

INTER-BK

0010/0000

(SR8001 SEG 0020/0000)
RAMP D RD
(SR8001 SEG 0010/2185)
018 "DIA CIRC CONCR
LEN=0049 INSTALLED 1988
TO 8001/0020 SH

2 0 07012 0 00 0014+37
MFC BEGIN = D
LENGTH(AH 1117 BK 1433)

SR 0036
OP ID 07/0036/0260/0000
FROM 8001/0260 SH
(CONN)

2 0 07012 0 00 0000+00
NC LO
OP RD
RAMP A RD
(SR8001 SEG 0250/0000)
RAMP B RD
(SR8001 SEG 0260/1010)

LENGTH(AH 1433 BK 1304)
TO 8001/0250 SH
(CONN)

018 "DIA CIRC CONCR
LEN=0024 INSTALLED UNKN
018 "DIA CIRC CONCR
LEN=0020 INSTALLED UNKN

BMSSEN 07/2014/0010/0309
2 0 07044 0 00 0000+00
BEAVERDAM BR JUNIATA RI
BMSBG 07/2014/0010/0309

RIVER ST
(BORO)
036 "DIA CIRC CONCR
LEN=0062 INSTALLED 2010

018 "DIA CIRC CONCR
LEN=0019 INSTALLED UNKN
MCDONALD AL
(BORO)

2 0 07044 0 00 0000+00
NC MO
NTGOMERY ST
BEDFORD ST
(BORO)

SMITH ST
(BORO)
MFC BEGIN = D
LENGTH(AH 1304 BK 0000)

EXTRACT DATE: 12/28/2024 ROADWAY MANAGEMENT SYSTEM PAGE NUMBER: 280
PRINT DATE: 12/30/2024 SLD COUNTY/SR - ANNUAL PRINT COUNTY: BLAIR

DIR: B TOTAL LEN: 4.623 MI. DIST: 09-2 SR: 2013
LEFT MUN: WOODBURY T RIGHT MUN: WOODBURY T

024412 FT

024412 FT AH-HUNTINGDON (31)
INTER-AHD WILLIAMSBURG MOUNTAIN R
0110/2976 (SR3014 SEG 0010/0000)

018 "DIA CIR PLASTIC
LEN=0045 INSTALLED 2005

018 "DIA CIR PLASTIC
LEN=0045 INSTALLED 2005

018 "DIA CIR PLASTIC
LEN=0048 INSTALLED 2005

024 "DIA CIR PLASTIC
LEN=0045 INSTALLED 2005

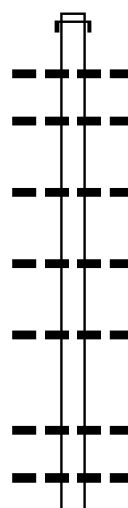
024 "DIA CIR PLASTIC
LEN=0041 INSTALLED UNKN

2 0 07039 0 02 0199+03
5 0110/0000 LENGTH(AH 2976 BK 2045)

024 "DIA CIR PLASTIC
LEN=0040 INSTALLED UNKN

024 "DIA CIR PLASTIC
LEN=0040 INSTALLED 2004

021436 FT



EXTRACT DATE: 12/28/2024 ROADWAY MANAGEMENT SYSTEM PAGE NUMBER: 279
PRINT DATE: 12/30/2024 SLD COUNTY/SR - ANNUAL PRINT COUNTY: BLAIR

DIR: B TOTAL LEN: 4.623 MI. DIST: 09-2 SR: 2013
LEFT MUN: WOODBURY T RIGHT MUN: WOODBURY T

			0100/0788	018 "DIA CIR PLASTIC LEN=0050 INSTALLED 2004
			0100/0059	018 "DIA CIR PLASTIC LEN=0050 INSTALLED 2004
019391 FT			019391 FT	2 0 07039 0 02 0178+78
			0100/0000	LENGTH(AH 2045 BK 2530)
			0090/2433	018 "DIA CIR PLASTIC LEN=0044 INSTALLED UNKN
			0090/1956	015 "DIA CIRC CONCR LEN=0041 INSTALLED UNKN
			0090/1607	018 "DIA CIRC CONCR LEN=0040 INSTALLED UNKN
			0090/1238	015 "DIA CIR PLASTIC LEN=0040 INSTALLED UNKN
			0090/0829	024 "DIA CIR PLASTIC LEN=0050 INSTALLED 2005
			0090/0480	018 "DIA CIR PLASTIC LEN=0050 INSTALLED 2005
016861 FT			0090/0124	018 "DIA CIR PLASTIC LEN=0020 INSTALLED 2000
			016861 FT	2 0 07039 0 02 0153+08
			0090/0000	LENGTH(AH 2530 BK 1986)
			0080/1683	018 "DIA CIR PLASTIC LEN=0060 INSTALLED 2005
			0080/1423	015 "DIA CIR PLASTIC LEN=0060 INSTALLED 2004
			0080/0930	018 "DIA CIR PLASTIC LEN=0050 INSTALLED 2005
			0080/0472	018 "DIA CIR PLASTIC LEN=0040 INSTALLED 2003
014875 FT			0080/0262	018 "DIA CIR PLASTIC LEN=0040 INSTALLED 2005
			014875 FT	2 0 07039 0 02 0132+72
			0080/0000	LENGTH(AH 1986 BK 2576)
			0070/2380	015 "DIA CIRC METAL LEN=0048 INSTALLED UNKN
			0070/1986	015 "DIA CIRC METAL LEN=0042 INSTALLED UNKN
			0070/1517	018 "DIA CIR PLASTIC LEN=0040 INSTALLED 2001
			0070/1081	018 "DIA CIRC CONCR LEN=0052 INSTALLED UNKN
LC TO COVE FORGE RD (CONN)			0070/0290	
COVE FORGE RD (T455)			0070/0101	
			012299 FT	
			0070/0020	BMS EN 07/2013/0070/0000
			012299 FT	2 0 07039 0 01 0123+28

EXTRACT DATE: 12/28/2024 ROADWAY MANAGEMENT SYSTEM PAGE NUMBER: 278
PRINT DATE: 12/30/2024 SLD COUNTY/SR - ANNUAL PRINT COUNTY: BLAIR

DIR: B TOTAL LEN: 4.623 MI. DIST: 09-2 SR: 2013
LEFT MUN: WOODBURY T RIGHT MUN: WOODBURY T

010148 FT

008121 FT

006040 FT

DILLING DR

		SCHMUCKER RUN
		BMSBG 07/2013/0070/0000
		LENGTH(AH 2576 BK 2151)
		018 "DIA CIRC CONCR
		LEN=0040 INSTALLED 2001
		024 "DIA CIRC METAL
		LEN=0038 INSTALLED UNKN
		024 "DIA CIRC METAL
		LEN=0034 INSTALLED UNKN
		015 "DIA CIRC CONCR
		LEN=0034 INSTALLED UNKN
		LOWER CLOVER CREEK RD
		(T454)
		BMSSEN 07/2013/0060/0000
		2 0 07039 0 00 0101+26
		CLOVER CREEK
		BMSBG 07/2013/0060/0000
		LENGTH(AH 2151 BK 2027)
		ADAMS DR
		(PRDR)
		018 "DIA CIRC METAL
		LEN=0039 INSTALLED UNKN
		018 "DIA CIR PLASTIC
		LEN=0040 INSTALLED 2005
		015 "DIA CIRC METAL
		LEN=0036 INSTALLED UNKN
		024 "DIA CIRC METAL
		LEN=0032 INSTALLED UNKN
		015 "DIA CIRC METAL
		LEN=0034 INSTALLED UNKN
		2 0 07039 0 00 0081+50
		LENGTH(AH 2027 BK 2081)
		018 "DIA CIRC METAL
		LEN=0036 INSTALLED UNKN
		018 "DIA CIR PLASTIC
		LEN=0030 INSTALLED 2005
		018 "DIA CIRC METAL
		LEN=0038 INSTALLED UNKN
		2 0 07039 0 00 0061+25
		LENGTH(AH 2081 BK 3101)
		018 "DIA CIRC METAL
		LEN=0036 INSTALLED UNKN
		018 "DIA CIRC METAL
		LEN=0030 INSTALLED UNKN
		018 "DIA CIRC METAL
		LEN=0034 INSTALLED UNKN

DIR: B TOTAL LEN: 4.623 MI. DIST: 09-2 SR: 2013
LEFT MUN: WOODBURY T RIGHT MUN: WOODBURY T

PRDR	0030/1778	0030/1441	048 "DIA CIRC METAL LEN=0060 INSTALLED UNKN
002939 FT	0030/0059 002939 FT	024 "DIA CIRC METAL LEN=0043 INSTALLED UNKN 2 0 07039 0 00 0030+24 SHULTZ RD (T443)	
	0030/0000	LENGTH(AH 3101 BK 1721)	
	0020/1029	015 "DIA CIRC METAL LEN=0034 INSTALLED UNKN	
	0020/0654	018 "DIA CIRC METAL LEN=0030 INSTALLED UNKN WOODBURY	
001218 FT	0020/0427 001218 FT	WILLIAMSBURG B 2 0 07039 0 00 0012+50 NC COVEDALE RD LOCUST ST (BORO)	
	0020/0000	LENGTH(AH 1721 BK 1218)	
	0010/1218	018 "DIA CIRC METAL LEN=0045 INSTALLED UNKN	
	0010/1205	018 "DIA CIRC METAL LEN=0030 INSTALLED UNKN	
JUNIATA ST (BORO)	0010/1063		
	0010/0775	018 "DIA CIRC METAL LEN=0030 INSTALLED UNKN LIBERTY ST (BORO)	
	0010/0756	018 "DIA CIRC METAL LEN=0033 INSTALLED UNKN SPRING ST (BORO)	
	0010/0752	036"H 48"W ELLIP CONC LEN=0055 INSTALLED UNKN	
	0010/0358	018 "DIA CIRC CONC LEN=0058 INSTALLED UNKN	
	0010/0341	2 0 07039 0 00 0000+00 NC FIRST ST HIGH ST (SR0866 SEG 0350/0000)	
000000 FT	0010/0283 000000 FT	INTER-BK FIRST ST (SR0866 SEG 0350/0000) MFC BEGIN = D	
HIGH ST (SR2015 SEG 0010/0000)	0010/0000	0010/0000	LENGTH(AH 1218 BK 0000)

EXTRACT DATE: 12/28/2024 ROADWAY MANAGEMENT SYSTEM PAGE NUMBER: 276
PRINT DATE: 12/30/2024 SLD COUNTY/SR - ANNUAL PRINT COUNTY: BLAIR
DIR: B TOTAL LEN: 2.242 MI. DIST: 09-2 SR: 2012
LEFT MUN: BLAIR T RIGHT MUN: BLAIR T

	011838 FT		011838 FT	
BLOSSOM DR			INTER-AHD	NEWRY ST
(TWP)	0060/0550		0060/1045	(BORO)
2 0 07014 0 00 0093+88	010793 FT		0060/0033	048 "DIA CIR PLASTIC
THE WINDS ASSISTED LIVI			010793 FT	LEN=0050 INSTALLED UNKN
(PRDR)	0060/0000			CEDARCREST DR
				(T620)
			0060/0000	LENGTH(AH 1045 BK 1906)
PENNDAL LN			0050/0650	024 "DIA CIRC METAL
(T625)	0050/0614			LEN=0048 INSTALLED UNKN
			0050/0614	ORCHARD DR
				(T619)
2 0 07014 0 00 0073+77	008887 FT		0050/0312	FAIRFIELD DR
APPLEDALE LN			008887 FT	(T623)
(T640)	0050/0000			CEDARCREST DR
			0050/0000	(T620)
				LENGTH(AH 1906 BK 2979)
				MOORE LN
			0040/2811	(TWP)
WADE LN				
(T630)	0040/1666			
PENNINGTON DR				
(T613)	0040/0752			
			0040/0634	MOUNTAIN VIEW LN
				(T608)
			0040/0453	018 "DIA CIRC METAL
				LEN=0040 INSTALLED UNKN

EXTRACT DATE: 12/28/2024 ROADWAY MANAGEMENT SYSTEM PAGE NUMBER: 275
PRINT DATE: 12/30/2024 SLD COUNTY/SR - ANNUAL PRINT COUNTY: BLAIR

DIR: B TOTAL LEN: 2.242 MI. DIST: 09-2 SR: 2012
LEFT MUN: BLAIR T RIGHT MUN: BLAIR T

2 0 07014 0 00 0044+00 005908 FT
FORSHT DR
(T407)

LAWRENCE DR
(T601)

0040/0000

0030/0887

004467 FT

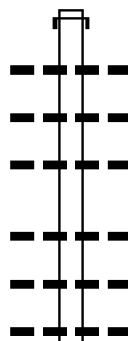
002327 FT

000000 FT

==	0040/0119	DREXEL LN
==	005908 FT	(T629)
==	5 0040/0000	LENGTH(AH 2979 BK 1441)
---	0030/1381	018 "DIA CIRC METAL
---	0030/0887	LEN=0036 INSTALLED UNKN
---	0030/0879	HAMER DR
---	0030/0879	(T665)
---	0030/0879	036 "DIA CIRC CONCR
---	0030/0200	LEN=0046 INSTALLED 2003
---	004467 FT	018 "DIA CIRC METAL
---	5 0030/0000	LEN=0046 INSTALLED UNKN
---	0020/1888	1 0 00884 0 00 0045+19
---	0020/0913	LENGTH(AH 1441 BK 2140)
---	0020/0544	018 "DIA CIRC METAL
---	002327 FT	LEN=0044 INSTALLED UNKN
---	0020/0000	024 "DIA CIRC METAL
---	0010/1931	LEN=0050 INSTALLED UNKN
---	0010/1605	018 "DIA CIR PLASTIC
---	0010/1105	LEN=0054 INSTALLED 2003
---	0010/0775	1 0 00884 0 00 0024+95
---	0010/0709	018 "DIA CIRC METAL
---	0010/0566	LEN=0065 INSTALLED 2003
---	0010/0492	LENGTH(AH 2140 BK 2327)
---	0010/0253	018 "DIA CIRC METAL
---	000000 FT	LEN=0065 INSTALLED 2003
---	NC NEWRY LN	018 "DIA CIRC METAL
---	DUNNINGS HW	024 "DIA CIR PLASTIC
---	(SR3013 SEG 0220/0000)	LEN=0060 INSTALLED UNKN
---	MFC BEGIN = D	030 "DIA CIR PLASTIC
---	5 0010/0000	LEN=0060 INSTALLED 2003
---		TUREK DR
---		(T650)
---		SR 0099 NBL
---		OP ID 07/0099/0254/0657
---		SR 0099 SBL
---		OP ID 07/0099/0255/0617
---		015 "DIA CIRC METAL
---		LEN=0048 INSTALLED UNKN
---		1 0 00884 0 00 0000+00
---		NC NEWRY LN
---		DUNNINGS HW
---		(SR3013 SEG 0220/0000)
---		MFC BEGIN = D
---		5 0010/0000 LENGTH(AH 2327 BK 0000)

EXTRACT DATE: 12/28/2024 ROADWAY MANAGEMENT SYSTEM PAGE NUMBER: 274
 PRINT DATE: 12/30/2024 SLD COUNTY/SR - ANNUAL PRINT COUNTY: BLAIR
 DIR: B TOTAL LEN: 5.000 MI. DIST: 09-2 SR: 2011
 LEFT MUN: WOODBURY T RIGHT MUN: WOODBURY T

026399 FT



026399 FT	INTER-AHD	UNION ST	
0260/3178	(BORO)		
	024 " DIA	CIR PLASTIC	
0260/2923	LEN=0030	INSTALLED	UNKN
	018 " DIA	CIR PLASTIC	
0260/2896	LEN=0070	INSTALLED	UNKN
	018 " DIA	CIRC METAL	
0260/2572	LEN=0028	INSTALLED	UNKN
	030 " DIA	CIRC CONCR	
0260/1734	LEN=0110	INSTALLED	UNKN
	024 " DIA	CIRC CONCR	
0260/1732	LEN=0075	INSTALLED	UNKN
	024 " DIA	CAST IRON	
0260/1730	LEN=0030	INSTALLED	2006

EXTRACT DATE: 12/28/2024 ROADWAY MANAGEMENT SYSTEM PAGE NUMBER: 273
PRINT DATE: 12/30/2024 SLD COUNTY/SR - ANNUAL PRINT COUNTY: BLAIR

DIR: B TOTAL LEN: 5.000 MI. DIST: 09-2 SR: 2011
LEFT MUN: WOODBURY T RIGHT MUN: WOODBURY T

	0260/1057	015 "DIA CIRC METAL LEN=0026 INSTALLED UNKN
023221 FT	0260/0179 023221 FT 0260/0000	015 "DIA CIRC METAL LEN=0026 INSTALLED UNKN 2 0 07051 0 02 0585+50 LENGTH(AH 3178 BK 2150)
021071 FT	0250/0148 021071 FT 0250/0000	018 "DIA CIR PLASTIC LEN=0050 INSTALLED 2006 2 0 07051 0 02 0564+50 LENGTH(AH 2150 BK 2534)
	0240/1966	015 "DIA CIRC METAL LEN=0028 INSTALLED UNKN
018537 FT	0240/0798 0240/0292 018537 FT 0240/0000	018 "DIA CIR PLASTIC LEN=0038 INSTALLED UNKN 018 "DIA CIRC METAL LEN=0028 INSTALLED UNKN 2 0 07051 0 02 0539+50 LENGTH(AH 2534 BK 1428)
017109 FT	017109 FT	2 0 07051 0 01 0523+55 BRUMBAUGH LN (T403)
	0230/0000	LENGTH(AH 1428 BK 1818)
	0220/1600	018 "DIA CIRC CONCR LEN=0072 INSTALLED UNKN
	0220/1130	030 "DIA CIRC CONCR LEN=0091 INSTALLED UNKN
	0220/0499	018 "DIA CIRC CONCR LEN=0053 INSTALLED UNKN
015291 FT	0220/0214 0220/0073 015291 FT	MILL HILL RD (T395) BMSSEN 07/2011/0220/0000 2 0 07051 0 01 0505+24 CLOVER CREEK
	0220/0000	BMSBG 07/2011/0220/0000 LENGTH(AH 1818 BK 1381)
0210/1322		

MOCKS BRIDGE RD
(T402)

EXTRACT DATE: 12/28/2024 ROADWAY MANAGEMENT SYSTEM PAGE NUMBER: 272
PRINT DATE: 12/30/2024 SLD COUNTY/SR - ANNUAL PRINT COUNTY: BLAIR

DIR: B TOTAL LEN: 5.000 MI. DIST: 09-2 SR: 2011
LEFT MUN: WOODBURY T RIGHT MUN: WOODBURY T

2 0 07051 0 01 0491+40 013910 FT
LARKE RD
(T414) 0210/0000

2 0 07051 0 01 0466+60 011437 FT
ROSSER RD
(T400) 0200/0000

007955 FT

0210/0887	018 "DIA CIRC METAL LEN=0060 INSTALLED UNKN
0210/0424 013910 FT	018 "DIA CIRC METAL LEN=0050 INSTALLED 2006
5 0210/0000	LENGTH(AH 1381 BK 2473) 018 "DIA CIRC METAL
0200/2381	LEN=0067 INSTALLED UNKN
0200/1007	FAIRVIEW RD (T385)
0200/0357	012 "DIA CIRC CONCR LEN=0034 INSTALLED UNKN
0200/0134 011437 FT	018 "DIA CIR PLASTIC LEN=0040 INSTALLED 2006
5 0200/0000	LENGTH(AH 2473 BK 3482) 015"H 00"W MULT PLSTIC
0190/3467	LEN=0040 INSTALLED 2000
0190/3062	018 "DIA CIR PLASTIC LEN=0040 INSTALLED 2006
0190/2843	015"H 00"W MULT METAL LEN=0028 INSTALLED UNKN
0190/2640	024"H 00"W MULT PLSTIC LEN=0028 INSTALLED UNKN
0190/0903	024 "DIA CIR PLASTIC LEN=0035 INSTALLED 2004
0190/0403	015 "DIA CIRC METAL LEN=0034 INSTALLED UNKN
0190/0306	015 "DIA CIRC METAL LEN=0030 INSTALLED UNKN
0190/0070	036 "DIA CIR PLASTIC LEN=0020 INSTALLED 2006
0190/0060 007955 FT	LC FOR FAIRVIEW RD (CONN) 2 0 07051 0 01 0432+00 FAIRVIEW RD (T385)
5 0190/0000	LENGTH(AH 3482 BK 2791)

EXTRACT DATE: 12/28/2024 ROADWAY MANAGEMENT SYSTEM PAGE NUMBER: 271
PRINT DATE: 12/30/2024 SLD COUNTY/SR - ANNUAL PRINT COUNTY: BLAIR

DIR: B TOTAL LEN: 5.000 MI. DIST: 09-2 SR: 2011
LEFT MUN: WOODBURY T RIGHT MUN: WOODBURY T

005164 FT

005164 FT

005164 FT

005090 FT

005090 FT

005090 FT

005090 FT

005090 FT

005090 FT

005090 FT

005090 FT

005090 FT

005090 FT

005076 FT

005164 FT
INTER-BK

5 0180/0000
005164 FT
7170/0000
005164 FT
7162/0000

INTER-AHD

0160/0074
005090 FT
INTER-BK

5 0160/0000
005090 FT
7150/0000
005090 FT
7140/0000
005090 FT
7130/0000
005090 FT
7120/0000
005090 FT
7110/0000
005090 FT
7100/0000
005090 FT
7090/0000
005090 FT
7080/0000
005090 FT
7072/0000

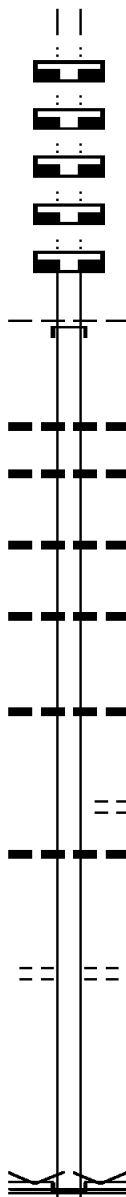
INTER-AHD
0070/0014
005076 FT
INTER-BK

2 0 07051 0 01 0404+38
CLOVER CREEK RD
(T349)
LENGTH(AH 2791 BK 1888)
LENGTH(AH 1888 BK 1685)
LENGTH(AH 1685 BK 0074)
BMSBN 07/2011/0160/0000
CLOVER CREEK RD
(T349)
HUSTON T
2 0 07051 0 00 0367+02
CLOVER CREEK RD
(T349)
CLOVER CREEK
BMSBG 07/2011/0160/0000
LENGTH(AH 0074 BK 1372)
LENGTH(AH 1372 BK 2872)
LENGTH(AH 2872 BK 2475)
LENGTH(AH 2475 BK 2862)
LENGTH(AH 2862 BK 2116)
LENGTH(AH 2116 BK 2463)
LENGTH(AH 2463 BK 2550)
LENGTH(AH 2550 BK 1977)
LENGTH(AH 1977 BK 2423)
LENGTH(AH 2423 BK 0014)
BMSBN 07/2011/0070/0000
CLOVER CREEK RD
(T349)
2 0 07051 0 00 0155+40
CLOVER CREEK RD
(T349)
MUSH RUN
BMSBG 07/2011/0070/0000

EXTRACT DATE: 12/28/2024 ROADWAY MANAGEMENT SYSTEM PAGE NUMBER: 270
PRINT DATE: 12/30/2024 SLD COUNTY/SR - ANNUAL PRINT COUNTY: BLAIR

DIR: B TOTAL LEN: 5.000 MI. DIST: 09-2 SR: 2011
LEFT MUN: HUSTON T RIGHT MUN: HUSTON T

005076 FT
005076 FT
005076 FT
005076 FT
005076 FT



0070/0000 LENGTH(AH 0014 BK 3085)
005076 FT
7060/0000 LENGTH(AH 3085 BK 2486)
005076 FT
7050/0000 LENGTH(AH 2486 BK 2382)
005076 FT
7040/0000 LENGTH(AH 2382 BK 2506)
005076 FT
7030/0000 LENGTH(AH 2506 BK 0024)
005076 FT
7022/0000 LENGTH(AH 0024 BK 3550)
INTER-AHD CLOVER CREEK RD
(T349)
0020/3550 NORTH WOODBURY T

0020/2584 018 "DIA CIRC METAL
LEN=0032 INSTALLED UNKN
0020/2390 018 "DIA CIR PLASTIC
LEN=0030 INSTALLED UNKN

0020/1647 018 "DIA CIR PLASTIC
LEN=0030 INSTALLED UNKN

0020/0935 018 "DIA CIRC METAL
LEN=0030 INSTALLED UNKN

0020/0013 024 "DIA CIRC METAL
LEN=0042 INSTALLED UNKN
001526 FT 2 0 07051 0 00 0015+43
MILL RACE RD
(T341)
0020/0000 LENGTH(AH 3550 BK 1526)
0010/1514 024 "DIA CIR PLASTIC
LEN=0052 INSTALLED UNKN

0010/0216 FREDERICKSBURG RD
(T553)
000000 FT 2 0 07051 0 00 0000+00
VILLAGE: FREDERICKSBURG
NC CL OVER CREEK RD
COVE MOUNTAIN RD
(SR0164 SEG 0380/0000)
INTER-BK MILLERSTOWN RD
(T320)
MFC BEGIN = D
0010/0000 LENGTH(AH 1526 BK 0000)

001526 FT

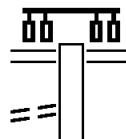
000000 FT

EXTRACT DATE: 12/28/2024 ROADWAY MANAGEMENT SYSTEM PAGE NUMBER: 269
PRINT DATE: 12/30/2024 SLD COUNTY/SR - ANNUAL PRINT COUNTY: BLAIR
DIR: B TOTAL LEN: 1.006 MI. DIST: 09-2 SR: 2010
LEFT MUN: FREEDOM T RIGHT MUN: FREEDOM T

IRVIN ST
(T408)
DEVECCHIS ST

005310 FT

0020/1738



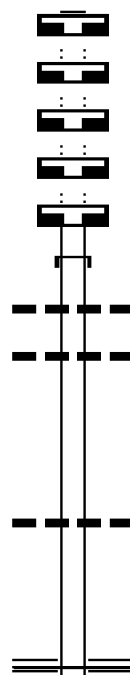
005310 FT WOODBURY PK
0020/1862 (SR0036 SEG 0150/0000)

DIST: 09-2 SR: 2010
RIGHT MUN: FREEDOM T

EXTRACT DATE: 12/28/2024 ROADWAY MANAGEMENT SYSTEM PAGE NUMBER: 267
PRINT DATE: 12/30/2024 SLD COUNTY/SR - ANNUAL PRINT COUNTY: BLAIR

DIR: B TOTAL LEN: .518 MI. DIST: 09-2 SR: 2009
LEFT MUN: TAYLOR T RIGHT MUN: TAYLOR T

002735 FT
002735 FT
002735 FT
002735 FT
002735 FT



000000 FT

002735 FT
7050/0000 LENGTH(AH 3641 BK 2521)
002735 FT
7040/0000 LENGTH(AH 2521 BK 3461)
002735 FT
7030/0000 LENGTH(AH 3461 BK 3368)
002735 FT
7020/0000 LENGTH(AH 3368 BK 0101)
002735 FT
7012/0000 LENGTH(AH 0101 BK 2735)
INTER-AHD LOCK MOUNTAIN RD
0010/2735 (T552)
018 "DIA CIRC CONCR
0010/2376 LEN=0030 INSTALLED UNKN
048 "DIA CIRC CONCR
0010/1901 LEN=0041 INSTALLED 2001

0010/0045 018 "DIA CIRC CONCR
LEN=0045 INSTALLED UNKN
000000 FT 2 0 07060 0 00 0000+00
NC LO CK MOUNTAIN RD
COVE MOUNTAIN RD
(SR0164 SEG 0290/1281)
MFC BEGIN = E
0010/0000 LENGTH(AH 2735 BK 0000)

EXTRACT DATE: 12/28/2024 ROADWAY MANAGEMENT SYSTEM PAGE NUMBER: 266
PRINT DATE: 12/30/2024 SLD COUNTY/SR - ANNUAL PRINT COUNTY: BLAIR
DIR: B TOTAL LEN: 3.778 MI. DIST: 09-2 SR: 2008
LEFT MUN: TAYLOR T RIGHT MUN: TAYLOR T

	019948 FT		019948 FT	
		==	7100/0000	LENGTH(AH 1815 BK 0686)
		==	0094/0686	COVE MOUNTAIN RD
				(SR0164 SEG 0260/1845)
	019262 FT		019262 FT	0 0 00000 0 00 0000+00
PLUM CREEK RD			NC KAUFFMAN RD	
(T614)	0094/0000	==	0094/0000	LENGTH(AH 0686 BK 2588)
		==		018 "DIA CIR PLASTIC
		==	0090/2575	LEN=0050 INSTALLED UNKN
		==	0090/2246	012 "DIA CIR PLASTIC
		==		LEN=0029 INSTALLED UNKN
DECKER HOLLOW RD	0090/1738	==		015 "DIA CIR PLASTIC
(T605)		==	0090/1239	LEN=0025 INSTALLED UNKN
		==		012 "DIA CIRC METAL
		==	0090/0256	LEN=0028 INSTALLED UNKN
	016674 FT	==	016674 FT	2 0 07074 0 00 0170+10
		==	0090/0000	LENGTH(AH 2588 BK 2333)
		==		015 "DIA CIRC METAL
		==	0080/2243	LEN=0033 INSTALLED UNKN
		==		015 "DIA CIRC METAL
		==	0080/1771	LEN=0040 INSTALLED UNKN
		==		015 "DIA CIRC METAL
		==	0080/1393	LEN=0028 INSTALLED UNKN
		==		024 "DIA CIR PLASTIC
		==	0080/0822	LEN=0040 INSTALLED 2002
		==		018 "DIA CIR PLASTIC
		==	0080/0209	LEN=0036 INSTALLED UNKN

EXTRACT DATE: 12/28/2024 ROADWAY MANAGEMENT SYSTEM PAGE NUMBER: 265
PRINT DATE: 12/30/2024 SLD COUNTY/SR - ANNUAL PRINT COUNTY: BLAIR

DIR: B TOTAL LEN: 3.778 MI. DIST: 09-2 SR: 2008
LEFT MUN: TAYLOR T RIGHT MUN: TAYLOR T

	014341 FT		014341 FT	2 0 07074 0 00 0146+77 SPANG ST EX (T610) WEITZEL HILL RD (T365)
			0080/0000	LENGTH(AH 2333 BK 1624)
			0070/0642	018 "DIA CIRC CONCR LEN=0036 INSTALLED UNKN
	012717 FT		0070/0022	018 "DIA CIR PLASTIC LEN=0040 INSTALLED 1999
			012717 FT	2 0 07074 0 00 0130+45
			0070/0000	LENGTH(AH 1624 BK 2276)
			0060/1934	015 "DIA CIR PLASTIC LEN=0035 INSTALLED UNKN
			0060/1589	012 "DIA CIR PLASTIC LEN=0031 INSTALLED UNKN
TIMBER RIDGE LN (PRDR)	0060/0913	==		
			0060/0760	018 "DIA CIR PLASTIC LEN=0030 INSTALLED UNKN
	010441 FT		0060/0047	BMS EN 07/2008/0060/0000
			010441 FT	2 0 07074 0 00 0107+69
			0060/0000	PLUM CREEK BMSBG 07/2008/0060/0000 LENGTH(AH 2276 BK 1623)
			0050/0667	015 "DIA CIR PLASTIC LEN=0040 INSTALLED UNKN
	008818 FT		0050/0019	BMS EN 07/2008/0050/0000
			008818 FT	2 0 07074 0 00 0091+51
			0050/0000	TR. PLUM CRK. BMSBG 07/2008/0050/0000 LENGTH(AH 1623 BK 2382)
			0040/2233	048 "DIA CIRC CONCR LEN=0032 INSTALLED UNKN
			0040/1896	036 "H 60 "W ELLIP METAL LEN=0031 INSTALLED UNKN
SENECA LN (PRDR)	0040/1583	==		
			0040/1572	048 "DIA CIRC CONCR LEN=0034 INSTALLED UNKN
SMITH LN				

DIST: 09-2 SR: 2008
RIGHT MUN: TAYLOR T

EXTRACT DATE: 12/28/2024 ROADWAY MANAGEMENT SYSTEM PAGE NUMBER: 263
PRINT DATE: 12/30/2024 SLD COUNTY/SR - ANNUAL PRINT COUNTY: BLAIR

DIR: B TOTAL LEN: 7.141 MI. DIST: 09-2 SR: 2007
LEFT MUN: FRANKSTOWN T RIGHT MUN: FRANKSTOWN T

037705 FT

037705 FT
INTER-AHD

FRANKSTOWN RD
(SR1009 SEG 0010/0000)
WILLIAM PENN HW
(SR0022 SEG 0380/1925)

0190/2945
0190/2864

BMS EN 07/2007/0190/2680
2 0 07011 0 00 0280+59
FRNKSTN BR JUNIATA RIVE
BMSBG 07/2007/0190/2680
LOCKE MOUNTAIN RD
(SR2020 SEG 0010/0000)

0190/2680
0190/2638

FRANS LN
(PRDR)

0190/1431

015 " DIA CIR PLASTIC
LEN=0034 INSTALLED UNKN
018 " DIA CIR PLASTIC
LEN=0040 INSTALLED 2001
015 " DIA CIR PLASTIC
LEN=0034 INSTALLED UNKN
2 0 07011 0 00 0254+55
5 0190/0000 LENGTH(AH 2945 BK 2491)
018 " DIA CIRC METAL
LEN=0038 INSTALLED UNKN

0190/0972

0190/0482

0190/0056

034760 FT

0190/0000

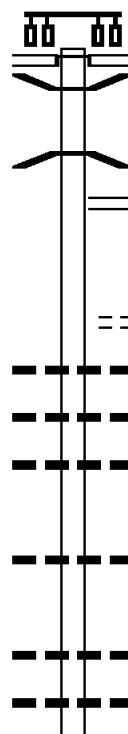
0180/2286

0180/1276

0180/0800

024 " DIA CIRC CONCR
LEN=0050 INSTALLED UNKN
024 " DIA CIRC CONCR
LEN=0040 INSTALLED UNKN
CHRIS ST

034760 FT



RIVER RD

EXTRACT DATE: 12/28/2024 ROADWAY MANAGEMENT SYSTEM PAGE NUMBER: 262
PRINT DATE: 12/30/2024 SLD COUNTY/SR - ANNUAL PRINT COUNTY: BLAIR

DIR: B TOTAL LEN: 7.141 MI. DIST: 09-2 SR: 2007
LEFT MUN: FRANKSTOWN T RIGHT MUN: FRANKSTOWN T

(T405)	0180/0577	==	==	0180/0577	(TBC)
		---	---	0180/0370	018 "DIA CIRC CONCR
		---	---	0180/0248	LEN=0040 INSTALLED UNKN
		---	---	0180/0090	018 "DIA CIRC CONCR
032269 FT		---	---	0180/0090	LEN=0047 INSTALLED UNKN
				032269 FT	018 "DIA CIRC CONCR
					LEN=0040 INSTALLED UNKN
					0 0 00000 0 00 0000+00
					TELPOWER RD
					(SR2018 SEG 0010/0000)
				5 0180/0000	LENGTH(AH 2491 BK 2008)
				0170/1857	BMSSEN 07/2007/0170/1782
					0 0 00000 0 00 0000+00
					OLDTOWN RUN
				0170/1782	BMSBG 07/2007/0170/1782
				0170/1733	018 "DIA CIRC CONCR
					LEN=0042 INSTALLED UNKN
					LENNY'S DR
				0170/0578	(T820)
030261 FT				030261 FT	2 0 07011 0 00 0209+24
					FIORE LN
					(T823)
				5 0170/0000	LENGTH(AH 2008 BK 1541)
				0160/1510	024 "DIA CIRC CONCR
					LEN=0056 INSTALLED UNKN
				0160/1085	LILY PEARL DR
					(PRDR)
					BATTLEFIELD BL
				0160/0294	(PRDR)
028720 FT				028720 FT	2 0 07011 0 00 0193+83
					WEST LOOP RD
					(T378)
WEST LOOP RD				5 0160/0000	LENGTH(AH 1541 BK 1524)
(SR2014 SEG 0070/1225)	0160/0000			0150/1300	018 "DIA CIR PLASTIC
					LEN=0040 INSTALLED UNKN
				0150/1227	BRUBAKER LN
					(PRDR)
				0150/0766	018 "DIA CIR PLASTIC
					LEN=0020 INSTALLED 2001
027196 FT				027196 FT	2 0 07011 0 00 0178+94
					FRANKSTOWN
					BLAIR T
				5 0150/0000	LENGTH(AH 1524 BK 1405)
				0140/1207	018 "DIA CIRC CONCR
					LEN=0050 INSTALLED UNKN

EXTRACT DATE: 12/28/2024 ROADWAY MANAGEMENT SYSTEM PAGE NUMBER: 261
PRINT DATE: 12/30/2024 SLD COUNTY/SR - ANNUAL PRINT COUNTY: BLAIR

DIR: B TOTAL LEN: 7.141 MI. DIST: 09-2 SR: 2007
LEFT MUN: BLAIR T RIGHT MUN: BLAIR T

	0140/0570	018 "DIA CIR PLASTIC LEN=0040 INSTALLED UNKN
	0140/0115	024 "DIA CIR PLASTIC LEN=0035 INSTALLED 2003
025791 FT	025791 FT	2 0 07011 0 00 0164+91 018 "DIA CIR PLASTIC LEN=0040 INSTALLED UNKN
	5 0140/0000	LENGTH(AH 1405 BK 1941) 018 "DIA CIR PLASTIC
	0130/1671	LEN=0040 INSTALLED 2006
	0130/1406	015 "DIA CAST IRON LEN=0052 INSTALLED UNKN
023850 FT	023850 FT	2 0 07011 0 00 0145+00
	5 0130/0000	LENGTH(AH 1941 BK 2178) 024 "DIA CIRC CONCR
	0120/2119	LEN=0040 INSTALLED UNKN
	0120/1271	018 "DIA CIRC CONCR LEN=0028 INSTALLED UNKN
	0120/0947	015 "DIA CIR PLASTIC LEN=0040 INSTALLED UNKN
	0120/0716	018 "DIA CIR PLASTIC LEN=0040 INSTALLED UNKN
	0120/0381	015 "DIA CIR PLASTIC LEN=0028 INSTALLED UNKN
	0120/0099	015 "DIA CIR PLASTIC LEN=0040 INSTALLED UNKN
021672 FT	021672 FT	2 0 07011 0 00 0123+65 018 "DIA CIRC CONCR LEN=0035 INSTALLED UNKN
	5 0120/0000	LENGTH(AH 2178 BK 1351) 018 "DIA CIRC METAL
	0110/0997	LEN=0034 INSTALLED UNKN
	0110/0781	018 "DIA CIR PLASTIC LEN=0035 INSTALLED 2005
	0110/0486	018 "DIA CIR PLASTIC LEN=0034 INSTALLED 2003
020321 FT	020321 FT	2 0 07011 0 00 0110+00
	5 0110/0000	LENGTH(AH 1351 BK 1989) 015 "DIA CIR PLASTIC LEN=0035 INSTALLED 2003
	0100/1202	WILLARD WY (PRDR)
	0100/0935	018 "DIA CIR PLASTIC LEN=0035 INSTALLED 2003
018332 FT	018332 FT	2 0 07011 0 00 0089+96

DIR: B TOTAL LEN: 7.141 MI. DIST: 09-2 SR: 2007
LEFT MUN: BLAIR T RIGHT MUN: BLAIR T

EXTRACT DATE: 12/28/2024 ROADWAY MANAGEMENT SYSTEM PAGE NUMBER: 259
PRINT DATE: 12/30/2024 SLD COUNTY/SR - ANNUAL PRINT COUNTY: BLAIR

DIR: B TOTAL LEN: 7.141 MI. DIST: 09-2 SR: 2007
LEFT MUN: BLAIR T RIGHT MUN: BLAIR T

008684 FT		008684 FT	2 0 07056 0 00 0055+03
		5 0060/0000	LENGTH(AH 2482 BK 2490)
		0050/1863	018 "DIA CIR PLASTIC LEN=0004 INSTALLED 2003
		0050/0745	024 "DIA CIRC METAL LEN=0030 INSTALLED UNKN
006194 FT		006194 FT	2 0 07056 0 00 0030+04
		5 0050/0000	LENGTH(AH 2490 BK 2069)
		0040/1468	018 "DIA CIRC CONCR LEN=0032 INSTALLED UNKN
		0040/0968	024 "DIA CIRC METAL LEN=0028 INSTALLED UNKN
		0040/0011	024 "DIA CIR PLASTIC LEN=0040 INSTALLED UNKN
2 0 07056 0 00 0009+35 004125 FT		004125 FT	
EDNA ST		5 0040/0000	LENGTH(AH 2069 BK 0953)
(T542)			
		003172 FT	
2 0 07056 0 00 0000+00 003172 FT		5 0030/0000	LENGTH(AH 0953 BK 1776)
BROOKS BL			024 "DIA CIR PLASTIC
(T575)		0020/1685	LEN=0060 INSTALLED UNKN
		0020/1055	036 "DIA CIR PLASTIC LEN=0047 INSTALLED UNKN
		0020/0056	015 "DIA CIRC CONCR LEN=0035 INSTALLED UNKN
001396 FT		5 0020/0000	2 0 07034 0 00 0031+05 LENGTH(AH 1776 BK 1396)
		0010/1169	015 "DIA CIR PLASTIC LEN=0060 INSTALLED UNKN
		0010/0461	015 "DIA CIRC METAL LEN=0062 INSTALLED UNKN
		000000 FT	NC RE SERVOIR RD
2 0 07034 0 00 0017+08 000000 FT			WOODBURY PK
WOODBURY PK			(SR0036 SEG 0140/0000)
(SR0036 SEG 0140/0000)		5 0010/0000	MFC BEGIN = D LENGTH(AH 1396 BK 0000)

EXTRACT DATE: 12/28/2024 ROADWAY MANAGEMENT SYSTEM PAGE NUMBER: 258
PRINT DATE: 12/30/2024 SLD COUNTY/SR - ANNUAL PRINT COUNTY: BLAIR

DIR: B TOTAL LEN: 4.785 MI. DIST: 09-2 SR: 2006
LEFT MUN: NORTH WOODBURY T RIGHT MUN: NORTH WOODBURY T

025265 FT

025265 FT CURRYVILLE RD
0120/2048 (SR0866 SEG 0040/0000)
015 "DIA CIR PLASTIC
0120/1849 LEN=0040 INSTALLED 1980

023217 FT

0120/0011 018 "DIA CIR PLASTIC
023217 FT LEN=0006 INSTALLED 2006
5 0120/0000 2 0 07005 0 00 0020+40
LENGTH(AH 2048 BK 2393)

0110/1765 015 "DIA CIR PLASTIC
LEN=0005 INSTALLED 2006

020824 FT

0110/0120 015 "DIA CIRC METAL
020824 FT LEN=0036 INSTALLED UNKN
2 0 07005 0 00 0044+70
STONEROOK RD
(T315)
5 0110/0000 LENGTH(AH 2393 BK 2008)
024"H 00"W MULT PLSTIC
0100/1970 LEN=0110 INSTALLED 2006

018816 FT

0100/0374 NORTH WOODBURY
018816 FT TAYLOR T
2 0 07005 0 00 0064+54

DIR: B TOTAL LEN: 4.785 MI. DIST: 09-2 SR: 2006
LEFT MUN: NORTH WOODBURY T RIGHT MUN: NORTH WOODBURY T

EXTRACT DATE: 12/28/2024 ROADWAY MANAGEMENT SYSTEM PAGE NUMBER: 256
PRINT DATE: 12/30/2024 SLD COUNTY/SR - ANNUAL PRINT COUNTY: BLAIR

DIR: B TOTAL LEN: 4.785 MI. DIST: 09-2 SR: 2006
LEFT MUN: TAYLOR T RIGHT MUN: TAYLOR T

2 0 07005 0 00 0170+95 008143 FT
FREDERICK RD
(T343) 0050/0000

2 0 07005 0 00 0197+18 005493 FT
BRUMBAUGH RD
(T353) 0040/0000

003284 FT

2 0 07005 0 00 0239+40 001343 FT
ROARING SPRING
TAYLOR T 0020/0000

TAYLOR
ROARING SPRING B 0010/0269
000000 FT

008143 FT

5 0050/0000 LENGTH(AH 1114 BK 2650)
018 "DIA CIR PLASTIC
0040/2229 LEN=0044 INSTALLED UNKN

0040/0946 024 "DIA CIRC CONCR
LEN=0044 INSTALLED UNKN
0040/0791 CLOSSON RD
(T347)
018 "DIA CIR PLASTIC
0040/0402 LEN=0035 INSTALLED UNKN
005493 FT

5 0040/0000 LENGTH(AH 2650 BK 2209)
0030/2038 (AAR 529104X)#TRKS 01

0030/0473 018 "DIA CIRC CONCR
003284 FT LEN=0040 INSTALLED 2001
5 0030/0000 2 0 07005 0 00 0219+93
LENGTH(AH 2209 BK 1941)

0020/0700 TAYLOR
ROARING SPRING B
001343 FT

5 0020/0000 LENGTH(AH 1941 BK 1343)

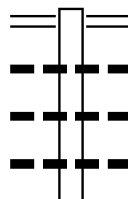
0010/0638 018 "DIA CIRC METAL
LEN=0068 INSTALLED UNKN

000000 FT 2 0 07005 0 00 0252+83
NC COVE LANE RD
WOODBURY PK
(SR0036 SEG 0080/3521)
INTER-BK NEW ST
(BORO)
MFC BEGIN = E

5 0010/0000 LENGTH(AH 1343 BK 0000)

EXTRACT DATE: 12/28/2024 ROADWAY MANAGEMENT SYSTEM PAGE NUMBER: 255
PRINT DATE: 12/30/2024 SLD COUNTY/SR - ANNUAL PRINT COUNTY: BLAIR
DIR: B TOTAL LEN: 3.614 MI. DIST: 09-2 SR: 2005
LEFT MUN: NORTH WOODBURY T RIGHT MUN: NORTH WOODBURY T

019080 FT



019080 FT COVE MOUNTAIN RD
0090/2577 (SR0164 SEG 0340/0705)
018 " DIA CIRC CONCR
0090/2510 LEN=0073 INSTALLED 1990
060 " DIA CIRC METAL
0090/2325 LEN=0082 INSTALLED 1998
018 " DIA CIRC CONCR
0090/1910 LEN=0036 INSTALLED 1990

EXTRACT DATE: 12/28/2024 ROADWAY MANAGEMENT SYSTEM PAGE NUMBER: 254
PRINT DATE: 12/30/2024 SLD COUNTY/SR - ANNUAL PRINT COUNTY: BLAIR

DIR: B TOTAL LEN: 3.614 MI. DIST: 09-2 SR: 2005
LEFT MUN: NORTH WOODBURY T RIGHT MUN: NORTH WOODBURY T

		0090/0770	018 "DIA CIRC CONCR LEN=0028 INSTALLED 1990
		0090/0360	018 "DIA CIRC CONCR LEN=0034 INSTALLED 1990
		0090/0100	018 "DIA CIRC CONCR LEN=0038 INSTALLED 1990
016503 FT		016503 FT	2 0 07004 0 00 0166+30 WEYANT RD (T336)
	==	5 0090/0000	LENGTH(AH 2577 BK 1834)
		0080/1580	018 "DIA CIRC CONCR LEN=0026 INSTALLED 1990
		0080/1309	018 "DIA CIRC CONCR LEN=0026 INSTALLED 1990
		0080/1053	015 "DIA CIRC CONCR LEN=0026 INSTALLED 1990
OLD AIRPORT RD (T401)			
0080/0872	==		
014669 FT		014669 FT	2 0 07004 0 00 0147+88 SALEBARN RD (T327)
	==	5 0080/0000	LENGTH(AH 1834 BK 1642)
		0070/0849	018 "DIA CIR PLASTIC LEN=0028 INSTALLED 1990
		0070/0193	018 "DIA CIR PLASTIC LEN=0024 INSTALLED 1990
013027 FT		013027 FT	2 0 07004 0 00 0131+09
		5 0070/0000	LENGTH(AH 1642 BK 2118)
		0060/1350	015 "DIA CIR PLASTIC LEN=0032 INSTALLED 1990
010909 FT		010909 FT	2 0 07004 0 00 0109+91
		5 0060/0000	LENGTH(AH 2118 BK 2248)
		0050/0346	018 "DIA CIR PLASTIC LEN=0035 INSTALLED 2005
2 0 07004 0 00 0087+74 008661 FT ORCHARD LN (T302)		008661 FT	
	==	5 0050/0000	LENGTH(AH 2248 BK 1053)

EXTRACT DATE: 12/28/2024 ROADWAY MANAGEMENT SYSTEM PAGE NUMBER: 253
PRINT DATE: 12/30/2024 SLD COUNTY/SR - ANNUAL PRINT COUNTY: BLAIR

DIR: B TOTAL LEN: 3.614 MI. DIST: 09-2 SR: 2005
LEFT MUN: NORTH WOODBURY T RIGHT MUN: NORTH WOODBURY T

007608 FT		007608 FT	2 0 07004 0 00 0076+20 024 "DIA CIR PLASTIC LEN=0038 INSTALLED 1990 LENGTH(AH 1053 BK 2600)
	---	5 0040/0000	
	---	0030/1206	015 "DIA CIRC METAL LEN=0030 INSTALLED 2005
	---	0030/0980	015 "DIA CIR PLASTIC LEN=0030 INSTALLED 1990
	---	0030/0733	015 "DIA CIR PLASTIC LEN=0025 INSTALLED UNKN
	---	0030/0466	015 "DIA CIR PLASTIC LEN=0025 INSTALLED 2005 MILLERSTOWN RD
	==	0030/0243	(T320)
005008 FT	^	0030/0025	BMSBN 07/2005/0030/0000
		005008 FT	2 0 07004 0 00 0050+35 MIDDLE RUN
	^	5 0030/0000	BMSBG 07/2005/0030/0000 LENGTH(AH 2600 BK 1743)
	---	0020/0886	015 "DIA CIR PLASTIC LEN=0030 INSTALLED UNKN
2 0 07004 0 00 0032+70 003265 FT		003265 FT	
CROSS ROADS LN	==	5 0020/0000	LENGTH(AH 1743 BK 3265)
(T304)			
0020/0000			
	---	0010/2017	015 "DIA CIR PLASTIC LEN=0032 INSTALLED 1990
	^	0010/0378	BMSBN 07/2005/0010/0352 2 0 07004 0 00 0000+00 CLOVER CREEK
000000 FT	^	0010/0352	BMSBG 07/2005/0010/0352
		000000 FT	2 0 07004 0 00 0000+00 NC AUCTION RD
			HENRIETTA RD (SR2001 SEG 0120/0000) MFC BEGIN = E
	==	5 0010/0000	LENGTH(AH 3265 BK 0000)

EXTRACT DATE: 12/28/2024

PRINT DATE: 12/30/2024

ROADWAY MANAGEMENT SYSTEM

SLD COUNTY/SR - ANNUAL PRINT

PAGE NUMBER: 252

COUNTY: BLAIR

DIR: B

TOTAL LEN: 2.883 MI.

DIST: 09-2

SR: 2004

LEFT MUN: MARTINSBURG B

RIGHT MUN: MARTINSBURG B

	015223 FT		015223 FT	MARKET ST
		==	0070/2513	(SR0866 SEG 0070/0000)
		==	0070/2329	MARTINSBURG
		==	0070/1908	NORTH WOODBURY T
		==		DOGWOOD CR
DIAMOND CR		==		(PRDR)
(PRDR)	0070/1652	==		
IVORY LN		==		
(PRDR)	0070/1411	==		
		==	0070/0992	SUNSET DR
		==		(T403)
		==	0070/0511	MEADOW LN
		==		(T405)
APPLE PACKER RD		==		
(T402)	0070/0493	==		
		==	0070/0440	018 "DIA CIR PLASTIC
		==	0070/0030	LEN=0035 INSTALLED 1999
		==		(AAR 529117Y) #TRKS 01
		==	0070/0025	048"H 03"W CON BOX CUL
		==	012710 FT	LEN=0036 INSTALLED UNKN
	012710 FT	==	0070/0000	2 0 07050 0 00 0211+20
		==		LENGTH(AH 2513 BK 2670)
		==	0060/2660	015 "DIA CIR PLASTIC
		==		LEN=0016 INSTALLED 2001
CENTRAL HIGH RD		==		
(T338)	0060/2622	==	0060/2268	018 "DIA CIR PLASTIC
		==		LEN=0038 INSTALLED UNKN
		==		
		==	0060/0493	024 "DIA CIRC CONCR
	010040 FT	==	010040 FT	LEN=0032 INSTALLED UNKN
		==		2 0 07050 0 00 0184+34
		==		NORTH WOODBURY
		==		TAYLOR T

DIR: B TOTAL LEN: 2.883 MI.
LEFT MUN: NORTH WOODBURY T

DIST: 09-2 SR: 2004
RIGHT MUN: NORTH WOODBURY T

2 0 07050 0 00 0126+66 004252 FT
KENSINGER RD
(T318) 0030/0000

0060/0000 LENGTH(AH 2670 BK 2411)

007629 FT

```

0050/0069 018 "DIA CIRC CONCR
007629 FT LEN=0008 INSTALLED 2001
0050/0000 2 0 07050 0 00 0160+23
          LENGTH(AH 2411 BK 2224)

```

005405 FT

0040/0990 018 "DIA CIRC CONCR
LEN=0024 INSTALLED 2001

```

005405 FT 2 0 07050 0 00 0137+99
COVE LANE RD
(SR2006 SEG 0080/0000)
S 0040/0000 LENGTH(AH 2224 BK 1153)
018 "DIA CIRC CONCR
0030/0574 LEN=0032 INSTALLED 2001
004252 FT KENSINGER RD
(T318)
S 0030/0000 LENGTH(AH 1153 BK 2093)

```

002159 FT

```

0020/0540 01B="DIA CIRC METAL 2001
002159 FT LEN=048 IN AL 0105+98
0020/0000 2=07050 01052159)
S 01B="DIA CIRC AL 01052159)
0010/1650 01B="DIA CIRC AL 01052159)

```

000000 FT

```

0010/0827 01B"H 00"W MULT CONCR
            LEN=0032 INSTALLED 2001
000000 FT 2 0 07050 0 00 0083+95
          NC CROSS COVE RD
            WOODBURY PK
            (SR0036 SEG 0040/0000)

```

```

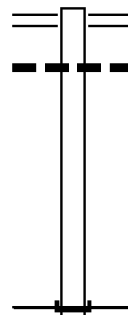
INTER-BK      CROSS COVE RD
                (T608)
                MFC BEGIN = D
0010/0000     LENGTH(AH 2159 BK 0000)

```


EXTRACT DATE: 12/28/2024 ROADWAY MANAGEMENT SYSTEM PAGE NUMBER: 250
 PRINT DATE: 12/30/2024 SLD COUNTY/SR - ANNUAL PRINT COUNTY: BLAIR
 DIR: B TOTAL LEN: .281 MI. DIST: 09-2 SR: 2003
 LEFT MUN: NORTH WOODBURY T RIGHT MUN: NORTH WOODBURY T

001483 FT

000000 FT

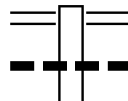


001483 FT HENRIETTA RD
 0010/1483 (SR2001 SEG 0040/0000)
 015 "DIA CIRC METAL
 0010/1481 LEN=0070 INSTALLED UNKN

000000 FT 2 0 07001 1 00 0000+00
 NC HICKORY BOTTOM RD
 INTER-BK HICKORY BOTTOM RD
 (SR1017 SEG 0100/1736)
 MFC BEGIN = E
 BK-BEDFORD (05)
 0010/0000 LENGTH(AH 1483 BK 0000)

EXTRACT DATE: 12/28/2024 ROADWAY MANAGEMENT SYSTEM PAGE NUMBER: 249
PRINT DATE: 12/30/2024 SLD COUNTY/SR - ANNUAL PRINT COUNTY: BLAIR
DIR: B TOTAL LEN: 1.336 MI. DIST: 09-2 SR: 2002
LEFT MUN: TAYLOR T RIGHT MUN: TAYLOR T

007056 FT



007056 FT WOODBURY PK
0030/2503 (SR0036 SEG 0070/0000)
018 " DIA CIRC CONCR
0030/2363 LEN=0040 INSTALLED UNKN

EXTRACT DATE: 12/28/2024 ROADWAY MANAGEMENT SYSTEM PAGE NUMBER: 248
PRINT DATE: 12/30/2024 SLD COUNTY/SR - ANNUAL PRINT COUNTY: BLAIR

DIR: B TOTAL LEN: 1.336 MI. DIST: 09-2 SR: 2002
LEFT MUN: TAYLOR T RIGHT MUN: TAYLOR T

2 0 07073 0 00 0025+16 004553 FT
CLOSSON RD
(T347) 0030/0000

001302 FT

000000 FT

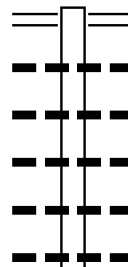
MAIN ST
(BORO)

0010/0000

0030/1328	012 "DIA CIRC METAL LEN=0032 INSTALLED UNKN
0030/1192	012 "DIA CIRC METAL LEN=0030 INSTALLED UNKN
0030/0791	018 "DIA CIRC CONCR LEN=0030 INSTALLED UNKN
004553 FT	
0030/0000	LENGTH(AH 2503 BK 3251) 036"H 72"W CON BOX CUL
0020/3241	LEN=0022 INSTALLED UNKN
0020/2075	015 "DIA CIR PLASTIC LEN=0030 INSTALLED 1997
0020/1606	015 "DIA CIR PLASTIC LEN=0060 INSTALLED UNKN
0020/0798	018 "DIA CIRC METAL LEN=0030 INSTALLED UNKN
0020/0159	015 "DIA CIR PLASTIC LEN=0040 INSTALLED 1999
001302 FT	2 0 07073 0 00 0057+51 CALIFORNIA AV (TWP)
0020/0000	LENGTH(AH 3251 BK 1302) NC CA BBAGE CREEK RD
0010/1248	TAYLOR ROARING SPRING B
0010/1064	018 "DIA CIRC METAL LEN=0022 INSTALLED UNKN
0010/0627	OAK ST (BORO)
0010/0537	HICKORY ST (BORO)
0010/0515	BMSSEN 07/2002/0010/0515 2 0 07071 0 00 0007+54 CABBAGE CR.
0010/0393	BMSBG 07/2002/0010/0515 FRANKLIN ST (BORO)
000000 FT	2 0 07071 0 00 0012+74 NC SOUTH MAIN ST BLOOMFIELD ST (BORO)
0010/0000	MFC BEGIN = E LENGTH(AH 1302 BK 0000)

EXTRACT DATE: 12/28/2024 ROADWAY MANAGEMENT SYSTEM PAGE NUMBER: 247
 PRINT DATE: 12/30/2024 SLD COUNTY/SR - ANNUAL PRINT COUNTY: BLAIR
 DIR: B TOTAL LEN: 7.005 MI. DIST: 09-2 SR: 2001
 LEFT MUN: NORTH WOODBURY T RIGHT MUN: NORTH WOODBURY T

036988 FT



036988 FT	COVE MOUNTAIN RD
0170/2070	(SR0164 SEG 0390/0000)
	042 "DIA CIR PLASTIC
0170/1950	LEN=0060 INSTALLED UNKN
	018 "DIA CIR PLASTIC
0170/1913	LEN=0040 INSTALLED UNKN
	018 "DIA CIRC METAL
0170/1797	LEN=0038 INSTALLED UNKN
	018 "DIA CIR PLASTIC
0170/1284	LEN=0042 INSTALLED UNKN
	018 "DIA CIR PLASTIC
0170/0784	LEN=0062 INSTALLED UNKN

EXTRACT DATE: 12/28/2024 ROADWAY MANAGEMENT SYSTEM PAGE NUMBER: 246
PRINT DATE: 12/30/2024 SLD COUNTY/SR - ANNUAL PRINT COUNTY: BLAIR

DIR: B TOTAL LEN: 7.005 MI. DIST: 09-2 SR: 2001
LEFT MUN: NORTH WOODBURY T RIGHT MUN: NORTH WOODBURY T

					0170/0202	018 "DIA CIR PLASTIC
					034918 FT	LEN=0048 INSTALLED UNKN
						2 0 07001 0 00 0349+82
						048"H 64"W ELLIP METAL
						LEN=0064 INSTALLED UNKN
						LENGTH(AH 2070 BK 1890)
					0160/0811	018 "DIA CIR PLASTIC
						LEN=0048 INSTALLED UNKN
					0160/0498	018 "DIA CIR PLASTIC
						LEN=0062 INSTALLED UNKN
					0160/0018	024 "DIA CIR PLASTIC
					033028 FT	LEN=0066 INSTALLED UNKN
2 0 07001 0 00 0330+75 033028 FT						
CREPS LN						
(T328)						
					0160/0000	LENGTH(AH 1890 BK 3069)
					0150/1616	015 "DIA CIR PLASTIC
						LEN=0010 INSTALLED 2006
					0150/0521	018 "DIA CIRC METAL
					029959 FT	LEN=0005 INSTALLED 2006
						2 0 07001 0 00 0300+08
						LENGTH(AH 3069 BK 1973)
					0140/1105	024 "DIA CIR PLASTIC
						LEN=0032 INSTALLED UNKN
					0140/0088	021"H 15"W METAL ARCH
					027986 FT	LEN=0028 INSTALLED 2003
						2 0 07001 0 00 0280+22
						LENGTH(AH 1973 BK 2688)
					0130/1718	024 "DIA CIRC CONCR
						LEN=0029 INSTALLED UNKN
					0130/1056	048 "DIA CIRC METAL
						LEN=0034 INSTALLED UNKN
					0130/0950	018 "DIA CIR PLASTIC
						LEN=0030 INSTALLED 2003
						048 "DIA CIR PLASTIC
						LEN=0032 INSTALLED UNKN
					0130/0523	
					025298 FT	2 0 07001 0 00 0253+34
						LENGTH(AH 2688 BK 1850)

EXTRACT DATE: 12/28/2024 ROADWAY MANAGEMENT SYSTEM PAGE NUMBER: 245
PRINT DATE: 12/30/2024 SLD COUNTY/SR - ANNUAL PRINT COUNTY: BLAIR

DIR: B TOTAL LEN: 7.005 MI. DIST: 09-2 SR: 2001
LEFT MUN: NORTH WOODBURY T RIGHT MUN: NORTH WOODBURY T

2 0 07001 0 00 0234+84 023448 FT
AUCTION RD
(SR2005 SEG 0010/0000) 0120/0000

021017 FT

019130 FT

DIRT PUSHING DR

0120/0613	012 "DIA CIR PLASTIC LEN=0032 INSTALLED UNKN
023448 FT	
5 0120/0000	LENGTH(AH 1850 BK 2431) 024 "DIA CIRC CONCR LEN=0035 INSTALLED UNKN
0110/2373	
0110/1770	015 "DIA CIR PLASTIC LEN=0035 INSTALLED UNKN
0110/1246	015 "DIA CIR PLASTIC LEN=0035 INSTALLED UNKN
0110/0942	015 "DIA CIR PLASTIC LEN=0034 INSTALLED UNKN
0110/0422	036 "DIA CIR PLASTIC LEN=0200 INSTALLED UNKN
0110/0304	018 "DIA CIR PLASTIC LEN=0035 INSTALLED 2005
0110/0092	015 "DIA CIRC CONCR LEN=0032 INSTALLED UNKN
021017 FT	2 0 07001 0 00 0212+87 015 "DIA CIR PLASTIC LEN=0060 INSTALLED UNKN
5 0110/0000	LENGTH(AH 2431 BK 1887) 018 "DIA CIR PLASTIC LEN=0057 INSTALLED UNKN
0100/1698	
0100/0970	015 "DIA CIR PLASTIC LEN=0038 INSTALLED 2005
0100/0744	024 "DIA CIR PLASTIC LEN=0042 INSTALLED UNKN
019130 FT	2 0 07001 0 00 0194+00 ORE HOLE RD (T581)
5 0100/0000	LENGTH(AH 1887 BK 2143) 018 "DIA CIRC CONCR LEN=0038 INSTALLED UNKN
0090/2109	018 "DIA CIR PLASTIC LEN=0032 INSTALLED UNKN
0090/1763	018 "DIA CIRC METAL LEN=0034 INSTALLED UNKN
0090/1282	
0090/0555	018 "DIA CIR PLASTIC LEN=0035 INSTALLED 2005

DIR: B	TOTAL LEN:	7.005 MI.	DIST: 09-2	SR: 2001
LEFT MUN: NORTH WOODBURY T			RIGHT MUN: NORTH WOODBURY T	
PRDR)	0090/0268	==		
	016987 FT	--- --	0090/0256	012 "DIA CIR PLASTIC
		~ ~	016987 FT	LEN=0044 INSTALLED UNKN
				2 0 07001 0 00 0170+82
			5 0090/0000	VILLAGE: HENRIETTA
				LENGTH(AH 2143 BK 2011)
			0080/1967	018 "DIA CIR PLASTIC
				LEN=0033 INSTALLED 2005
ORDER LN	0080/1859	==		
PRDR)		--- --		
		--- --	0080/0930	012 "DIA CIR PLASTIC
				LEN=0034 INSTALLED UNKN
			0080/0385	015 "DIA CIR PLASTIC
			014976 FT	LEN=0030 INSTALLED 2000
				2 0 07001 0 00 0150+55
				024 "DIA CIRC CONCR
			5 0080/0000	LEN=0034 INSTALLED UNKN
				LENGTH(AH 2011 BK 2305)
			0070/1905	012 "DIA CIR PLASTIC
				LEN=0028 INSTALLED UNKN
			0070/1578	018 "DIA CIRC METAL
				LEN=0010 INSTALLED 2005
				CLOVER CR
			0070/0724	STRUCTURE LENGTH 9 FT
				BMSID 07/2001/0070/0724
			0070/0693	048"H 00"W MULT CONCR
				LEN=0040 INSTALLED UNKN
			012671 FT	2 0 07001 0 00 0127+25
				HENRIETTA MTN RD
			5 0070/0000	(T558)
				LENGTH(AH 2305 BK 2671)
			0060/2258	PULPIT RD
				(T557)
			0060/2089	015 "DIA CIRC OTHER
				LEN=0030 INSTALLED UNKN
			0060/1615	018 "DIA CIRC CONCR
				LEN=0032 INSTALLED UNKN
			0060/1038	024 "DIA CIRC CONCR
				LEN=0034 INSTALLED UNKN
			010000 FT	
			5 0060/0000	LENGTH(AH 2671 BK 1915)
0 07001 0 00 0102+34 010000 FT				
RCHARD LN				
T302)	0060/0000	==		

EXTRACT DATE: 12/28/2024 ROADWAY MANAGEMENT SYSTEM PAGE NUMBER: 243
PRINT DATE: 12/30/2024 SLD COUNTY/SR - ANNUAL PRINT COUNTY: BLAIR

DIR: B TOTAL LEN: 7.005 MI. DIST: 09-2 SR: 2001
LEFT MUN: NORTH WOODBURY T RIGHT MUN: NORTH WOODBURY T

CROSSROADS LN
(T304)

008085 FT

0040/0021
005525 FT

004045 FT

001580 FT

000000 FT

0050/0655 015 "DIA CIRC METAL
LEN=0040 INSTALLED UNKN

0050/0012 BMS EN 07/2001/0050/0000
008085 FT 2 0 07001 0 00 0080+89
DRAIN DITCH
BMSBG 07/2001/0050/0000
5 0050/0000 LENGTH(AH 1915 BK 2560)

0040/0485 015 "DIA CIR PLASTIC
LEN=0035 INSTALLED UNKN

005525 FT 2 0 07001 0 00 0055+27
HICKORY BOTTOM RD
(SR2003 SEG 0010/1483)
5 0040/0000 LENGTH(AH 2560 BK 1480)

004045 FT 2 0 07001 0 00 0040+89
5 0030/0000 LENGTH(AH 1480 BK 2465)

0020/1467 018 "DIA CIRC METAL
LEN=0028 INSTALLED UNKN

001580 FT 2 0 07001 0 00 0015+84
018"H 00"W MULT METAL
LEN=0032 INSTALLED UNKN
5 0020/0000 LENGTH(AH 2465 BK 1580)

0010/0022 015 "DIA CIRC METAL
000000 FT LEN=0050 INSTALLED UNKN
2 0 07001 0 00 0000+00
NC HE NRIETTA RD
CURRYVILLE RD
(SR0866 SEG 0020/0000)
MFC BEGIN = D
5 0010/0000 LENGTH(AH 1580 BK 0000)

EXTRACT DATE: 12/28/2024 ROADWAY MANAGEMENT SYSTEM PAGE NUMBER: 242
PRINT DATE: 12/30/2024 SLD COUNTY/SR - ANNUAL PRINT COUNTY: BLAIR
DIR: N TOTAL LEN: 2.248 MI. DIST: 09-2 SR: 1021
LEFT MUN: LOGAN T RIGHT MUN: LOGAN T

RAMP RD

INTER-AHD

EXTRACT DATE: 12/28/2024 ROADWAY MANAGEMENT SYSTEM PAGE NUMBER: 241
PRINT DATE: 12/30/2024 SLD COUNTY/SR - ANNUAL PRINT COUNTY: BLAIR

DIR: N TOTAL LEN: 2.248 MI. DIST: 09-2 SR: 1021
LEFT MUN: LOGAN T RIGHT MUN: LOGAN T

(SR8019 SEG 0750/2310)
SEVENTEENTH ST
(SR4010 SEG 0051/0956)
(SR4010 SEG 0050/0950) 011857 FT
0051/1856

FROM 4010/0050 SH
(CONN) 0051/1629

SIGN: 4 CHORD TRUSS
BMSID 07/1021/0050/1512 0051/1519

018 "DIA CIRC CONCR
LEN=0052 INSTALLED UNKN 0051/1331

LC TO BEST BUY LT
(CONN) 0051/1196

BEST BUY LT
(PRDR)
HOME DEPOT LT
(PRDR) 0051/1096

018 "DIA CIRC CONCR
LEN=0062 INSTALLED UNKN 0051/1075

LC FROM BEST BUY LT
(CONN) 0051/1021

018 "DIA CIRC CONCR
LEN=0055 INSTALLED UNKN 0051/0621

018 "DIA CIRC CONCR
LEN=0050 INSTALLED UNKN 0051/0391

LC TO FALON LN
(CONN) 0051/0082

0 0 00000 0 00 0000+00 010001 FT
FALON LN

011871 FT
INTER-AHD RAMP RD
(SR8019 SEG 0760/0000)
SEVENTEENTH ST
(SR4010 SEG 0051/0956)
(SR4010 SEG 0050/0950)
0050/1830

0050/1576 018 "DIA CIRC CONCR
LEN=0055 INSTALLED UNKN
SIGN: 4 CHORD TRUSS
0050/1512 BMSID 07/1021/0050/1512
018 "DIA CIRC CONCR
0050/1311 LEN=0030 INSTALLED UNKN

0050/1167 LC FROM HOME DEPOT LT
(CONN)

0050/1148 018 "DIA CIRC CONCR
LEN=0042 INSTALLED UNKN
BEST BUY LT
(PRDR)
HOME DEPOT LT
(PRDR)

0050/1089

0050/1001 LC TO HOME DEPOT LT
(CONN)

0050/0591 018 "DIA CIRC CONCR
LEN=0032 INSTALLED UNKN

0050/0391 018 "DIA CIRC CONCR
LEN=0048 INSTALLED UNKN
LC FROM FALON LN
(CONN)
0050/0083 018 "DIA CIRC CONCR

0050/0032 LEN=0020 INSTALLED UNKN
010041 FT 0 0 00000 0 00 0000+00
FALON LN

EXTRACT DATE: 12/28/2024 ROADWAY MANAGEMENT SYSTEM PAGE NUMBER: 240
PRINT DATE: 12/30/2024 SLD COUNTY/SR - ANNUAL PRINT COUNTY: BLAIR

DIR: N TOTAL LEN: 2.248 MI. DIST: 09-2 SR: 1021
LEFT MUN: LOGAN T RIGHT MUN: LOGAN T

(PRDR)						(PRDR)
LENGTH(AH 1856 BK 1602) 0051/0000	5	==	==	==	5	0050/0000 LENGTH(AH 1830 BK 1602)
LC FROM FALON LN						024 "DIA CIRC CONCR
(CONN) 0041/1533		==				LEN=0041 INSTALLED UNKN
024 "DIA CIRC CONCR						
LEN=0041 INSTALLED UNKN 0041/1501		---				0040/1511
018 "DIA CIRC CONCR						0040/1263 018 "DIA CIRC CONCR
LEN=0042 INSTALLED UNKN 0041/1253		---				LEN=0035 INSTALLED UNKN
018 "DIA CIRC CONCR						0040/0993 018 "DIA CIRC CONCR
LEN=0042 INSTALLED UNKN 0041/0986		---				LEN=0026 INSTALLED UNKN
027 "DIA CIRC CONCR						0040/0723 027 "DIA CIRC CONCR
LEN=0043 INSTALLED UNKN 0041/0732		---				LEN=0027 INSTALLED UNKN
LC TO SOPHIRA LN						
(CONN) 0041/0718		==		==		0040/0692 LC FROM SOPHIRA LN
SOPHIRA LN						(CONN)
(PRDR) 0041/0639		==	==	==		(PRDR)
						0040/0615
018 "DIA CIRC CONCR						0040/0599 018 "DIA CIRC CONCR
LEN=0050 INSTALLED UNKN 0041/0602		---				LEN=0065 INSTALLED UNKN
LC FROM SOPHIRA LN						
(CONN) 0041/0559		==		==		0040/0511 LC TO SOPHIRA LN
018 "DIA CIRC CONCR						(CONN)
LEN=0032 INSTALLED UNKN 0041/0363		---				
						0040/0343 018 "DIA CIRC CONCR
018 "DIA CIRC CONCR						LEN=0048 INSTALLED UNKN
LEN=0025 INSTALLED UNKN 0041/0013		---				018 "DIA CIRC CONCR
0 0 0000 0 00 0000+00 008399 FT						LEN=0030 INSTALLED UNKN
NC OSGOOD DR						0 0 0000 0 00 0000+00
MFC BEGIN = C						008439 FT
LTH AH 001602 BK 003250 0041/0000	5				5	0040/0000 MFC BEGIN = C
						LENGTH(AH 1602 BK 3250)
						018 "DIA CIRC CONCR
						LEN=0035 INSTALLED UNKN
						0030/3250
						0030/2220 018 "DIA CIR PLASTIC
						LEN=0024 INSTALLED UNKN
						TRIB TO BRUSH RUN
						STRUCTURE LENGTH 12 FT

EXTRACT DATE: 12/28/2024 ROADWAY MANAGEMENT SYSTEM PAGE NUMBER: 239
PRINT DATE: 12/30/2024 SLD COUNTY/SR - ANNUAL PRINT COUNTY: BLAIR

DIR: N TOTAL LEN: 2.248 MI. DIST: 09-2 SR: 1021
LEFT MUN: LOGAN T RIGHT MUN: LOGAN T

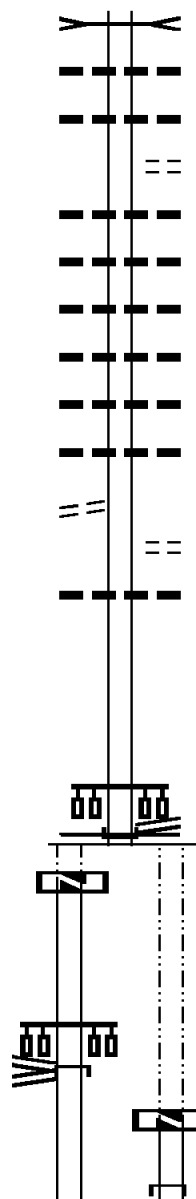
TO 1009/0070 SH
(CONN)

0030/0262

005149 FT

LTH AH 000100 BK 002474 005149 FT
FRANKSTOWN RD 7023/0000
(SR1009 SEG 0070/0823) INTER-AHD
RAMP B RD
(SR8017 SEG 0750/1430)

FRANKSTOWN RD
(SR1009 SEG 0071/0816)
(SR1009 SEG 0070/0823) 0021/2474



0030/2187 BMSID 07/1021/0030/2187
018 "DIA CIR PLASTIC
0030/2033 LEN=0022 INSTALLED UNKN
015 "DIA CIR PLASTIC
0030/1579 LEN=0075 INSTALLED UNKN
GREYSON ST
0030/1043 (T426)
018 "DIA CIR PLASTIC
0030/1031 LEN=0047 INSTALLED UNKN
018 "DIA CIR PLASTIC
0030/0946 LEN=0040 INSTALLED UNKN
034"H 53"W ELLIP CONC
0030/0514 LEN=0077 INSTALLED UNKN
018 "DIA CIR PLASTIC
0030/0494 LEN=0060 INSTALLED UNKN
018 "DIA CIR PLASTIC
0030/0381 LEN=0060 INSTALLED UNKN
018 "DIA CIRC CONCR
0030/0271 LEN=0050 INSTALLED UNKN

STONE ST
0030/0238 (TWP)
018 "DIA CIRC CONCR
0030/0059 LEN=0048 INSTALLED UNKN
005189 FT 0 0 00000 0 00 0000+00
FRANKSTOWN RD
(SR1009 SEG 0070/0248)
(SR1009 SEG 0071/0270)
NC AMELIA AV

INTER-BK FRANKSTOWN RD
(SR1009 SEG 0071/0270)
MFC BEGIN = C

0030/0000 LTH AH 003250 BK 000100

005189 FT
7022/0000
INTER-AHD LTH AH 000100 BK 002439
FRANKSTOWN RD
(SR1009 SEG 0071/0816)
RAMP B RD

EXTRACT DATE: 12/28/2024 ROADWAY MANAGEMENT SYSTEM PAGE NUMBER: 238
PRINT DATE: 12/30/2024 SLD COUNTY/SR - ANNUAL PRINT COUNTY: BLAIR

DIR: N TOTAL LEN: 2.248 MI. DIST: 09-2 SR: 1021
LEFT MUN: LOGAN T RIGHT MUN: LOGAN T

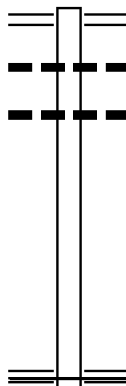
						(SR8017 SEG 0750/1430)
						FRANKSTOWN RD
						{SR1009 SEG 0070/0823}
FROM 1009/0071 SH					0020/2439	{SR1009 SEG 0071/0816}
(CONN)	0021/2285	=				
						TO 1009/0071 SH
018 "DIA CIRC CONCR					0020/2230	(CONN)
LEN=0041 INSTALLED UNKN	0021/1872	-	-	-		
						018 "DIA CIRC CONCR
OLD SR 1009					0020/1861	LEN=0044 INSTALLED UNKN
(TBC)						OLD SR 1009
STILLWOOD ST						(TBC)
(T626)	0021/1805	=	=	=	0020/1805	STILLWOOD ST
						(T626)
018 "DIA CIRC CONCR					0020/1635	030 "DIA CIRC CONCR
LEN=0038 INSTALLED UNKN	0021/1513	-	-	-		LEN=0193 INSTALLED UNKN
					0020/1513	018 "DIA CIRC CONCR
						LEN=0035 INSTALLED UNKN
					0020/1464	034 "H 53 "W ELLIP CONC
BCB VIP PARKING LOT						LEN=0232 INSTALLED UNKN
(PRDR)	0021/1405	=	=		0020/1405	BCB VIP PARKING LOT
018 "DIA CIRC CONCR						(PRDR)
LEN=0028 INSTALLED UNKN	0021/1377	-	-	-		
018 "DIA CIRC CONCR						BCB VIP PARKING LOT
LEN=0028 INSTALLED UNKN	0021/1237	-	-	-		(PRDR)
BCB VIP PARKING LOT					0020/0854	018 "DIA CIRC CONCR
(PRDR)	0021/0854	=	=			LEN=0040 INSTALLED UNKN
018 "DIA CIRC CONCR					0020/0782	BCB LEVEL 2 PARKING
LEN=0032 INSTALLED UNKN	0021/0782	-	-	-		(PRDR)
BCB LEVEL 2 PARKING					0020/0325	
(PRDR)	0021/0325	=	=			
018 "DIA CIRC CONCR						
LEN=0030 INSTALLED UNKN	0021/0280	-	-	-		
0 0 00000 0 00 0000+00	002675 FT				002750 FT	0 0 00000 0 00 0000+00
BCB LEVEL 3 PARKING						BCB LEVEL 3 PARKING
(PRDR)						(PRDR)
IMLER ST						IMLER ST
(T538)						(T538)
LENGTH(AH 2474 BK 2675)	0021/0000	=			0020/0000	LENGTH(AH 2439 BK 2750)
018 "DIA CIRC CONCR						
LEN=0031 INSTALLED UNKN	0011/2475	-	-	-		
018 "DIA CIRC CONCR						
LEN=0031 INSTALLED UNKN	0011/2093	-	-	-		
018 "DIA CIRC CONCR						
LEN=0043 INSTALLED UNKN	0011/1675	-	-	-		

DIR: N TOTAL LEN: 2.248 MI. DIST: 09-2 SR: 1021
LEFT MUN: LOGAN T RIGHT MUN: LOGAN T

EXTRACT DATE: 12/28/2024 ROADWAY MANAGEMENT SYSTEM PAGE NUMBER: 236
PRINT DATE: 12/30/2024 SLD COUNTY/SR - ANNUAL PRINT COUNTY: BLAIR

DIR: B TOTAL LEN: .434 MI. DIST: 09-2 SR: 1019
LEFT MUN: SNYDER T RIGHT MUN: SNYDER T

002293 FT



000000 FT

002293 FT BALD EAGLE VALLEY RD
0010/2293 (SR4027 SEG 0200/0000)
018 "DIA CIRC METAL
0010/2241 LEN=0080 INSTALLED UNKN
018 "DIA CIRC METAL
0010/1961 LEN=0080 INSTALLED UNKN

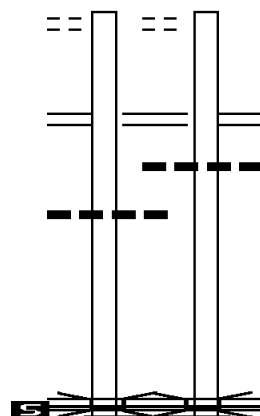
000000 FT 0 0 00000 0 00 0000+00
NC SR 1019 SH
SEVEN STARS RD
(SR0350 SEG 0040/0416)
MFC BEGIN = D
0010/0000 LENGTH(AH 2293 BK 0000)

EXTRACT DATE: 12/28/2024 ROADWAY MANAGEMENT SYSTEM PAGE NUMBER: 235
PRINT DATE: 12/30/2024 SLD COUNTY/SR - ANNUAL PRINT COUNTY: BLAIR

DIR: E TOTAL LEN: .078 MI. DIST: 09-2 SR: 1018
LEFT MUN: ANTIS T RIGHT MUN: ANTIS T

BRUSH MOUNTAIN RD 000413 FT
(T784) 0011/0413
RAMP RD
(SR8021 SEG 0750/0000)
RAMP RD
(SR8021 SEG 0010/1181) 0011/0260

072 "DIA CIRC CONCR
LEN=0035 INSTALLED UNKN 0011/0120
0 0 00000 0 00 0000+00 000000 FT
SR 0099 NBL
OP ID 07/0099/0384/0118
NC SR 1018 SH
SR 0764 SH INTER-BK
(SR0764 SEG 0241/2969)
MFC BEGIN = E
LENGTH(AH 0413 BK 0000) 0011/0000



000413 FT BRUSH MOUNTAIN RD
0010/0413 (T784)
RAMP RD
(SR8021 SEG 0750/0000)
RAMP RD
(SR8021 SEG 0010/1181) 0010/0262
072 "DIA CIRC CONCR
0010/0130 LEN=0045 INSTALLED UNKN

000000 FT 0 0 00000 0 00 0000+00
SR 0099 NBL
OP ID 07/0099/0384/0118
NC SR 1018 SH
INTER-BK SR 0764 SH
(SR0764 SEG 0240/2964)
MFC BEGIN = E
LENGTH(AH 0413 BK 0000) 0010/0000

EXTRACT DATE: 12/28/2024 ROADWAY MANAGEMENT SYSTEM PAGE NUMBER: 234
PRINT DATE: 12/30/2024 SLD COUNTY/SR - ANNUAL PRINT COUNTY: BLAIR

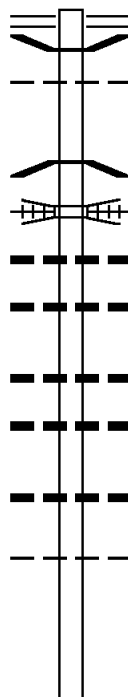
DIR: B TOTAL LEN: 2.906 MI. DIST: 09-2 SR: 1017
LEFT MUN: WARRIORS MARK T RIGHT MUN: WARRIORS MARK T

WARRIORS MARK
SNYDER T

015343 FT

0070/2690

2 0 07030 0 00 0124+54 012557 FT
SNYDER
TYRONE T 0070/0000



015343 FT BIRMINGHAM PK
0070/2786 (SR0453 SEG 0110/3414)
0070/2755 BMSBN 07/1017/0070/2627
WARRIORS MARK
0070/2690 TYRONE T
2 0 07030 0 00 0151+94
LITTLE JUNIATA RIVER
0070/2627 BMSBG 07/1017/0070/2627
CONSOLIDATED RAIL CORPO
0070/2377 OVERPASS IS RR X-ING
018 "DIA CIRC METAL
0070/2228 LEN=0031 INSTALLED 1990
024 "DIA CIRC METAL
0070/1783 LEN=0035 INSTALLED 1990
024 "DIA CIRC METAL
0070/1143 LEN=0037 INSTALLED 1990
018 "DIA CIRC CONCR
0070/0753 LEN=0034 INSTALLED 1990
015 "DIA CIRC METAL
0070/0064 LEN=0036 INSTALLED 1980
012557 FT
5 0070/0000 LENGTH(AH 2786 BK 1960)

EXTRACT DATE: 12/28/2024 ROADWAY MANAGEMENT SYSTEM PAGE NUMBER: 233
PRINT DATE: 12/30/2024 SLD COUNTY/SR - ANNUAL PRINT COUNTY: BLAIR

DIR: B TOTAL LEN: 2.906 MI. DIST: 09-2 SR: 1017
LEFT MUN: TYRONE T RIGHT MUN: TYRONE T

010597 FT

010597 FT 2 0 07030 0 00 0105+73
S 0060/0000 LENGTH(AH 1960 BK 2105)

008492 FT

008492 FT 2 0 07030 0 00 0084+19
S 0050/0000 LENGTH(AH 2105 BK 2435)
018 " DIA CIRC METAL
0040/2312 LEN=0033 INSTALLED 1990
018 " DIA CIRC METAL
0040/1965 LEN=0032 INSTALLED 1990

006057 FT

006057 FT 2 0 07030 0 00 0059+58
S 0040/0000 LENGTH(AH 2435 BK 2035)

004022 FT

004022 FT 2 0 07030 0 00 0039+46
S 0030/0000 LENGTH(AH 2035 BK 2004)
024 " DIA CIRC METAL
0020/1388 LEN=0036 INSTALLED 1990

002018 FT

002018 FT 2 0 07030 0 00 0020+16
S 0020/0000 LENGTH(AH 2004 BK 2018)
024 " DIA CIR PLASTIC
0010/1583 LEN=0050 INSTALLED 1990

000000 FT

000000 FT 2 0 07030 0 00 0000+00
NC SI LVER BARN RD
HILEMAN RD
(SR1008 SEG 0120/0000)
INTER-BK BURKET RD
(T498)
MFC BEGIN = E
S 0010/0000 LENGTH(AH 2018 BK 0000)

EXTRACT DATE: 12/28/2024 ROADWAY MANAGEMENT SYSTEM PAGE NUMBER: 232
PRINT DATE: 12/30/2024 SLD COUNTY/SR - ANNUAL PRINT COUNTY: BLAIR

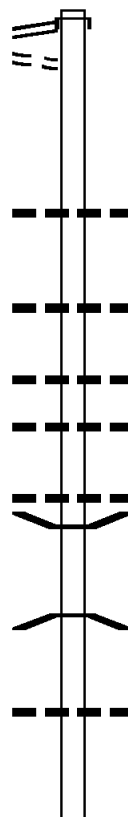
DIR: B TOTAL LEN: 3.141 MI. DIST: 09-2 SR: 1016
LEFT MUN: FRANKSTOWN T RIGHT MUN: FRANKSTOWN T

QUARRY RD
(SR1011 SEG 0040/0000)
FOR SR 1011 AND 1016
(CONN)

016587 FT
0060/1264
0060/1152

015323 FT

011747 FT



016587 FT
INTER-AHD QUARRY RD
0060/1264 (SR1011 SEG 0040/0000)

015323 FT 1 0 00260 0 01 0330+35
0060/0000 LENGTH(AH 1264 BK 3576)
036 "DIA CIRC CONCR
0050/3310 LEN=0050 INSTALLED UNKN

0050/2313 032 "DIA CIRC CONCR
LEN=0064 INSTALLED UNKN

0050/1497 024 "DIA CIRC CONCR
LEN=0053 INSTALLED UNKN
018 "DIA CIRC CONCR
0050/0950 LEN=0050 INSTALLED UNKN

0050/0326 024 "DIA CIRC CONCR
LEN=0050 INSTALLED UNKN
0050/0013 BMSBN 07/1016/0050/0000
011747 FT 1 0 00260 0 01 0294+59

0050/0000 TR NEW CREEK
BMSBG 07/1016/0050/0000
LENGTH(AH 3576 BK 2719)

0040/1624 024 "DIA CIRC CONCR
LEN=0030 INSTALLED UNKN

EXTRACT DATE: 12/28/2024 ROADWAY MANAGEMENT SYSTEM PAGE NUMBER: 231
PRINT DATE: 12/30/2024 SLD COUNTY/SR - ANNUAL PRINT COUNTY: BLAIR

DIR: B TOTAL LEN: 3.141 MI. DIST: 09-2 SR: 1016
LEFT MUN: FRANKSTOWN T RIGHT MUN: FRANKSTOWN T

1 0 00260 0 01 0267+50 009028 FT
AUNGST LN
(T445) 0040/0000

006778 FT

003406 FT

000000 FT

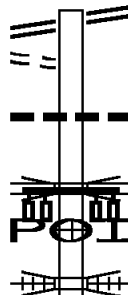
WILLIAM PENN HW
(SR0022 SEG 0400/0000) 0010/0000

009028 FT

5 0040/0000	LENGTH(AH 2719 BK 2250)
	048 "DIA CIRC CONCR
0030/2139	LEN=0042 INSTALLED UNKN
0030/1496	018 "DIA CIRC CONCR
	LEN=0041 INSTALLED UNKN
0030/0971	024 "DIA CIRC PLASTIC
	LEN=0039 INSTALLED UNKN
0030/0498	018 "DIA CIRC CONCR
006778 FT	LEN=0040 INSTALLED UNKN
5 0030/0000	1 0 00260 0 01 0244+75
	LENGTH(AH 2250 BK 3372)
0020/3265	030 "DIA CIRC CONCR
	LEN=0042 INSTALLED UNKN
0020/2543	018 "DIA CIRC CONCR
	LEN=0036 INSTALLED UNKN
0020/2291	024 "DIA CIRC CONCR
	LEN=0036 INSTALLED UNKN
0020/1117	018 "DIA CIRC CONCR
	LEN=0060 INSTALLED UNKN
0020/0741	024 "DIA CIRC CONCR
	LEN=0030 INSTALLED UNKN
003406 FT	1 0 00260 0 01 0211+00
	020 "DIA CIRC CONCR
5 0020/0000	LEN=0042 INSTALLED UNKN
	LENGTH(AH 3372 BK 3406)
0010/2250	024 "DIA CIRC CONCR
	LEN=0040 INSTALLED UNKN
0010/0557	024 "DIA CIRC CONCR
	LEN=0300 INSTALLED UNKN
0010/0053	024 "DIA CIRC CONCR
	LEN=0068 INSTALLED UNKN
000000 FT	1 0 00260 0 01 0176+93
	WILLIAM PENN HW
	(SR0022 SEG 0400/0000)
	NC TURKEY VALLEY RD
	MFC BEGIN = E
5 0010/0000	LENGTH(AH 3406 BK 0000)

EXTRACT DATE: 12/28/2024 ROADWAY MANAGEMENT SYSTEM PAGE NUMBER: 230
PRINT DATE: 12/30/2024 SLD COUNTY/SR - ANNUAL PRINT COUNTY: BLAIR
DIR: B TOTAL LEN: 6.878 MI. DIST: 09-2 SR: 1015
LEFT MUN: SNYDER T RIGHT MUN: SNYDER T

BIRMINGHAM PK 036314 FT
(SR0453 SEG 0060/0000) 0170/1953
FOR SR 0453 AND 1015
(CONN) 0170/1602



036314 FT BIRMINGHAM PK
0170/1953 (SR0453 SEG 0060/0000)

0170/1413 048 "DIA CIR PLASTIC
LEN=0033 INSTALLED 1996

0170/0723 SR 0453
OP ID 07/0453/0050/0000
(APRA) (SIGNAL LIGHT ON
0170/0660
0170/0595 CONSOLIDATED RAIL CORPO
OVERPASS IS RR X-ING

EXTRACT DATE: 12/28/2024 ROADWAY MANAGEMENT SYSTEM PAGE NUMBER: 229
PRINT DATE: 12/30/2024 SLD COUNTY/SR - ANNUAL PRINT COUNTY: BLAIR

DIR: B TOTAL LEN: 6.878 MI. DIST: 09-2 SR: 1015
LEFT MUN: SNYDER T RIGHT MUN: SNYDER T

VILLA MARIE DR
(T406)

0170/0510

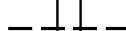

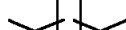
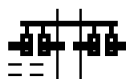
MORRIS ST
(T601)

0170/0043
034361 FT

031774 FT

029716 FT

027472 FT



0170/0512 018 "DIA CIR PLASTIC
0170/0510 LEN=0037 INSTALLED 2014
0170/0367 018 "DIA CIR PLASTIC
LEN=0032 INSTALLED 2014
0170/0090 018 "DIA CIRC CONCR
LEN=0050 INSTALLED UNKN
034361 FT 2 0 07054 0 00 0367+00
IRONVILLE RD
(SR1014 SEG 0010/0000)
5 0170/0000 LENGTH(AH 1953 BK 2587)
024 "DIA CIR PLASTIC
0160/2265 LEN=0041 INSTALLED 2014
0160/1632 015 "DIA CIR PLASTIC
LEN=0040 INSTALLED 2005
0160/0458 036 "DIA CIRC CONCR
LEN=0035 INSTALLED UNKN
031774 FT 2 0 07054 0 00 0340+04
VILLAGE: IRONVILLE
5 0160/0000 LENGTH(AH 2587 BK 2058)
0150/1420 015 "DIA CIRC METAL
LEN=0026 INSTALLED UNKN
029716 FT 2 0 07054 0 00 0319+68
5 0150/0000 LENGTH(AH 2058 BK 2244)
0140/1454 012 "DIA CIR PLASTIC
LEN=0034 INSTALLED UNKN
0140/1069 018 "DIA CIR PLASTIC
LEN=0020 INSTALLED 2005
0140/0312 015 "DIA CIR PLASTIC
LEN=0040 INSTALLED 2005
0140/0016 BMSBN 07/1015/0140/0000
027472 FT 2 0 07054 0 00 0297+57
ELK RUN
BMSBG 07/1015/0140/0000
SNYDER
TYRONE T
5 0140/0000 LENGTH(AH 2244 BK 2826)
018 "DIA CIR PLASTIC

EXTRACT DATE: 12/28/2024 ROADWAY MANAGEMENT SYSTEM PAGE NUMBER: 228
PRINT DATE: 12/30/2024 SLD COUNTY/SR - ANNUAL PRINT COUNTY: BLAIR

DIR: B TOTAL LEN: 6.878 MI. DIST: 09-2 SR: 1015
LEFT MUN: TYRONE T RIGHT MUN: TYRONE T

	0130/2188	LEN=0095	INSTALLED	2014
		015 "DIA	CIRC METAL	
	0130/1663	LEN=0036	INSTALLED	UNKN
		018 "DIA	CIR PLASTIC	
	0130/1490	LEN=0035	INSTALLED	UNKN
		018 "DIA	CIRC CONCR	
	0130/1273	LEN=0036	INSTALLED	UNKN
		015 "DIA	CIR PLASTIC	
	0130/1195	LEN=0050	INSTALLED	2005
		015 "DIA	CIR PLASTIC	
	0130/0847	LEN=0040	INSTALLED	2005
		018 "DIA	CIRC CONCR	
	0130/0443	LEN=0036	INSTALLED	UNKN
		008 "DIA	CAST IRON	
	0130/0286	LEN=0039	INSTALLED	UNKN
024646 FT	024646 FT	2 0 07054	0 00 0269+04	
		015 "H 48" W	CONC STRUCT	
		LEN=0035	INSTALLED	UNKN
	0130/0000	LENGTH(AH 2826 BK 2416)		
		018 "DIA	CIR PLASTIC	
	0120/1936	LEN=0044	INSTALLED	2014
		015 "DIA	CIR PLASTIC	
	0120/1593	LEN=0030	INSTALLED	2004
		018 "DIA	CIR PLASTIC	
	0120/1214	LEN=0036	INSTALLED	2014
		024 "DIA	CIR PLASTIC	
	0120/0961	LEN=0050	INSTALLED	2004
		018 "DIA	CIRC CONCR	
	0120/0800	LEN=0036	INSTALLED	UNKN
		015 "DIA	CIR PLASTIC	
	0120/0564	LEN=0030	INSTALLED	2004
		015 "DIA	CIR PLASTIC	
	0120/0118	LEN=0030	INSTALLED	2004
022230 FT	022230 FT	2 0 07054	0 00 0244+44	
	0120/0000	LENGTH(AH 2416 BK 1930)		
		015 "DIA	CIR PLASTIC	
	0110/1832	LEN=0030	INSTALLED	2005
		015 "DIA	CIR PLASTIC	
	0110/1542	LEN=0035	INSTALLED	UNKN
		018 "DIA	CIRC CONCR	
	0110/1121	LEN=0032	INSTALLED	UNKN
		018 "DIA	CIRC CONCR	
	0110/0654	LEN=0032	INSTALLED	UNKN
		024 "DIA	CIRC CONCR	
	0110/0503	LEN=0032	INSTALLED	UNKN
		012 "DIA	CIR PLASTIC	
	0110/0383	LEN=0032	INSTALLED	UNKN
		018 "DIA	CIRC CONCR	
	0110/0183	LEN=0035	INSTALLED	UNKN
020300 FT	020300 FT	2 0 07054	0 00 0225+45	

EXTRACT DATE: 12/28/2024 ROADWAY MANAGEMENT SYSTEM PAGE NUMBER: 227
PRINT DATE: 12/30/2024 SLD COUNTY/SR - ANNUAL PRINT COUNTY: BLAIR

DIR: B TOTAL LEN: 6.878 MI. DIST: 09-2 SR: 1015
LEFT MUN: TYRONE T RIGHT MUN: TYRONE T

017977 FT

015989 FT

015989 FT

5 0110/0000 LENGTH(AH 1930 BK 2323)
015 "DIA CIR PLASTIC
0100/2310 LEN=0040 INSTALLED UNKN
018 "DIA CIR PLASTIC
0100/1958 LEN=0056 INSTALLED UNKN
015 "DIA CIR PLASTIC
0100/1615 LEN=0034 INSTALLED UNKN
018 "DIA CIR PLASTIC
0100/1446 LEN=0040 INSTALLED 1996
018 "DIA CIR PLASTIC
0100/1260 LEN=0038 INSTALLED UNKN
015 "DIA CIRC CONCR
0100/1038 LEN=0032 INSTALLED UNKN
015 "DIA CIRC CONCR
0100/0848 LEN=0036 INSTALLED UNKN
015 "DIA CIRC CONCR
0100/0602 LEN=0034 INSTALLED 2003
012 "DIA CIRC METAL
0100/0305 LEN=0030 INSTALLED 2003
018 "DIA CIR PLASTIC
0100/0230 LEN=0035 INSTALLED UNKN
015 "DIA CIRC CONCR
0100/0192 LEN=0040 INSTALLED 2004
015 "DIA CIRC CONCR
0100/0130 LEN=0040 INSTALLED 2004
0100/0014 BMSBG 07/1015/0100/0000
017977 FT 2 0 07054 0 00 0202+48
ELK RUN
BMSBG 07/1015/0100/0000
5 0100/0000 LENGTH(AH 2323 BK 1988)
018 "DIA CIRC CONCR
0090/1317 LEN=0040 INSTALLED 2004
018 "DIA CIR PLASTIC
0090/0790 LEN=0040 INSTALLED UNKN
0090/0619 BMSBG 07/1015/0090/0604
2 0 07054 0 00 0182+62
ELK RUN
0090/0604 BMSBG 07/1015/0090/0604
018 "DIA CIR PLASTIC
0090/0135 LEN=0040 INSTALLED 2004
015989 FT 2 0 07054 0 00 0182+62
HILEMAN RD
(SR1008 SEG 0080/0000)
NC QUARRY RD
INTER-BK HILEMAN RD
(SR1008 SEG 0080/0000)
5 0090/0000 LTH AH 001988 BK 002274
015989 FT
7080/0000 LTH AH 002274 BK 002457

EXTRACT DATE: 12/28/2024 ROADWAY MANAGEMENT SYSTEM PAGE NUMBER: 226
PRINT DATE: 12/30/2024 SLD COUNTY/SR - ANNUAL PRINT COUNTY: BLAIR

DIR: B TOTAL LEN: 6.878 MI. DIST: 09-2 SR: 1015
LEFT MUN: TYRONE T RIGHT MUN: TYRONE T

SKELP MOUNTAIN RD
(SR1008 SEG 0070/1111) 0070/2457

INTER-AHD SKELP MOUNTAIN RD
0070/2457 (SR1008 SEG 0070/1111)

013532 FT

0070/1463 015 "DIA CIRC CONCR
LEN=0040 INSTALLED 2002

0070/0133 015 "DIA CIRC CONCR
013532 FT LEN=0064 INSTALLED 2002
2 0 07054 0 00 0134+96
VILLAGE: SKELP
CRAWFORD RD
(T496)

0070/0000 LENGTH(AH 2457 BK 1846)
0060/1809 015 "DIA CIRC CONCR
LEN=0045 INSTALLED 2003

011686 FT

011686 FT 2 0 07054 0 00 0116+50
0060/0000 LENGTH(AH 1846 BK 2694)

0050/1669 015 "DIA CIRC METAL
LEN=0048 INSTALLED UNKN
0050/1368 015 "DIA CIRC METAL
LEN=0034 INSTALLED UNKN
0050/0834 018 "DIA CIRC METAL
LEN=0040 INSTALLED UNKN

008992 FT

0050/0043 015 "DIA CIRC CONCR
008992 FT LEN=0035 INSTALLED UNKN
2 0 07054 0 00 0089+87
0050/0000 LENGTH(AH 2694 BK 1963)
0040/1717 015 "DIA CIRC METAL
LEN=0032 INSTALLED UNKN

007029 FT

0040/0962 015 "DIA CIRC METAL
LEN=0032 INSTALLED UNKN
0040/0780 015 "DIA CIRC METAL
LEN=0045 INSTALLED UNKN
0040/0253 015 "DIA CIRC METAL
LEN=0035 INSTALLED UNKN
007029 FT 2 0 07054 0 00 0070+00
0040/0000 LENGTH(AH 1963 BK 2849)
018 "DIA CIRC METAL

EXTRACT DATE: 12/28/2024 ROADWAY MANAGEMENT SYSTEM PAGE NUMBER: 225
PRINT DATE: 12/30/2024 SLD COUNTY/SR - ANNUAL PRINT COUNTY: BLAIR

DIR: B TOTAL LEN: 6.878 MI. DIST: 09-2 SR: 1015
LEFT MUN: TYRONE T RIGHT MUN: TYRONE T

	0030/2737	LEN=0034	INSTALLED UNKN
		015 "DIA	CIR PLASTIC
	0030/2494	LEN=0048	INSTALLED 2002
		024 "DIA	CIR PLASTIC
	0030/2222	LEN=0040	INSTALLED UNKN
		018 "DIA	CIRC CONCR
	0030/1074	LEN=0036	INSTALLED UNKN
		018 "DIA	CIR PLASTIC
	0030/0953	LEN=0042	INSTALLED UNKN
		060 "DIA	CIRC CONCR
	0030/0226	LEN=0030	INSTALLED UNKN
004180 FT	004180 FT	2 0 07054 0 00 0041+58	
		015 "DIA	CIRC CONCR
	0030/0000	LEN=0034	INSTALLED UNKN
		LENGTH(AH 2849 BK 2637)	
		018 "DIA	CIRC METAL
	0020/1282	LEN=0034	INSTALLED UNKN
		018 "DIA	CIRC CONCR
	0020/1233	LEN=0035	INSTALLED UNKN
		015 "DIA	CIRC CONCR
	0020/0624	LEN=0032	INSTALLED 2003
		015 "DIA	CIRC METAL
	0020/0380	LEN=0035	INSTALLED UNKN
001543 FT	001543 FT	2 0 07054 0 00 0015+00	
		015 "DIA	CIRC METAL
		LEN=0032	INSTALLED UNKN
	0020/0000	LENGTH(AH 2637 BK 1543)	
		015 "DIA	CIR PLASTIC
	0010/1287	LEN=0036	INSTALLED UNKN
		015 "DIA	CIRC METAL
	0010/0590	LEN=0042	INSTALLED UNKN
		018 "DIA	CIR PLASTIC
	0010/0570	LEN=0070	INSTALLED UNKN
		STEVENS HILL RD	
	0010/0547	(T526)	
		018 "DIA	CIR PLASTIC
	0010/0028	LEN=0040	INSTALLED 2005
		NC GO LF COURSE RD	
2 0 07054 0 00 0005+46 000000 FT	000000 FT	KETTLE RD	
KETTLE RD		(SR1013 SEG 0220/0221)	
(SR1013 SEG 0220/0221) 0010/0000	0010/0000	MFC BEGIN = D	
		LENGTH(AH 1543 BK 0000)	

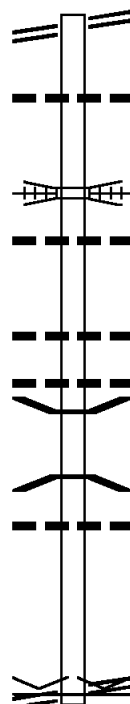
EXTRACT DATE: 12/28/2024 ROADWAY MANAGEMENT SYSTEM PAGE NUMBER: 224
PRINT DATE: 12/30/2024 SLD COUNTY/SR - ANNUAL PRINT COUNTY: BLAIR
DIR: B TOTAL LEN: .659 MI. DIST: 09-2 SR: 1014
LEFT MUN: SNYDER T RIGHT MUN: SNYDER T

BIRMINGHAM PK 003481 FT
(SR0453 SEG 0040/0701) 0020/1100

002381 FT

000000 FT

QUARRY RD
(SR1015 SEG 0170/0000) 0010/0000



003481 FT BIRMINGHAM PK
0020/1100 (SR0453 SEG 0040/0701)

0020/0422 018 "DIA CIRC METAL
002381 FT LEN=0038 INSTALLED UNKN
2 0 07055 0 00 0024+23
CONSOLIDATED RAIL CORPO
OVERPASS IS RR X-ING
0020/0000 LENGTH(AH 1100 BK 2381)
036 "DIA CIRC METAL
0010/1985 LEN=0032 INSTALLED UNKN

0010/0958 015 "DIA CIR PLASTIC
LEN=0030 INSTALLED UNKN
018 "DIA CIRC CONCR
0010/0441 LEN=0095 INSTALLED UNKN
0010/0283 BMSBN 07/1014/0010/0072
2 0 07055 0 00 0000+00
LITTLE JUNIATA RIVER
0010/0072 BMSBG 07/1014/0010/0072
018 "DIA CIRC CONCR
0010/0066 LEN=0035 INSTALLED UNKN
000000 FT 2 0 07055 0 00 0000+00
VILLAGE: IRONVILLE
QUARRY RD
(SR1015 SEG 0170/0000)
NC IRONVILLE RD
MFC BEGIN = E
0010/0000 LENGTH(AH 2381 BK 0000)

EXTRACT DATE: 12/28/2024 ROADWAY MANAGEMENT SYSTEM PAGE NUMBER: 223
PRINT DATE: 12/30/2024 SLD COUNTY/SR - ANNUAL PRINT COUNTY: BLAIR

DIR: B TOTAL LEN: 15.464 MI. DIST: 09-2 SR: 1013
LEFT MUN: TYRONE T RIGHT MUN: TYRONE T

081650 FT

081650 FT AH-HUNTINGDON (31)
BMS EN 07/1013/0370/0960
INTER-AHD JOHNSON HILL RD
0370/1175 (SR4021 SEG 0010/0000)
1 0 00732 0 00 0356+74
L. JUNIATA R
0370/0960 BMSBG 07/1013/0370/0960

080475 FT

080475 FT 1 0 00732 0 00 0348+21
UNION FURNACE RD
(SR1010 SEG 0012/0000)
5 0370/0000 LENGTH(AH 1175 BK 1513)



0360/1312 BMS EN 07/1013/0360/1234
1 0 00732 0 00 0344+32
P3
SINKING RUN
0360/1234 BMSBG 07/1013/0360/1234

078962 FT

060"H 38"W CONC STRUCT
0360/0284 LEN=0038 INSTALLED 1988
078962 FT 1 0 00732 0 00 0332+06
NC PEMBERTON RD
BIRMINGHAM PK

EXTRACT DATE: 12/28/2024 ROADWAY MANAGEMENT SYSTEM PAGE NUMBER: 222
PRINT DATE: 12/30/2024 SLD COUNTY/SR - ANNUAL PRINT COUNTY: BLAIR

DIR: B TOTAL LEN: 15.464 MI. DIST: 09-2 SR: 1013
LEFT MUN: TYRONE T RIGHT MUN: TYRONE T

FROM 0453/0010 SH
(CONN)

0350/1570

077292 FT

075272 FT

073658 FT

072312 FT

==	0360/0000	(SR0453 SEG 0010/0060) MFC BEGIN = E
---	0350/1659	LENGTH(AH 1513 BK 1670) 024 "DIA CIRC CONCR LEN=0100 INSTALLED 1988
==	0350/0754	NICHOLS RD (T601) 024 "DIA CIRC CONCR
---	0350/0568	LEN=0042 INSTALLED 1988
---	0350/0093	BMSSEN 07/1013/0350/0000
---	077292 FT	1 0 00732 0 00 0315+39
---	0350/0000	SINKING RUN BMSBG 07/1013/0350/0000
---	0340/2000	LENGTH(AH 1670 BK 2020) 018 "DIA CIRC CONCR
---	0340/1502	LEN=0028 INSTALLED 1999
---	0340/1482	018 "DIA CIR PLASTIC LEN=0040 INSTALLED 1988 024 "DIA CIR PLASTIC LEN=0025 INSTALLED 2006
---	0340/0150	018 "DIA CIRC CONCR LEN=0028 INSTALLED 1999
---	0340/0096	BMSSEN 07/1013/0340/0000
---	075272 FT	1 0 00732 0 00 0295+08
---	0340/0000	SINKING RUN BMSBG 07/1013/0340/0000
---	0330/1169	LENGTH(AH 2020 BK 1614) COUNTRY LN (PRDR)
---	0330/0052	BMSSEN 07/1013/0330/0000
---	073658 FT	1 0 00732 0 00 0278+50
---	0330/0000	SINKING RUN BMSBG 07/1013/0330/0000
---	072312 FT	1 0 00732 0 00 0266+06
---	0320/0000	LENGTH(AH 1346 BK 2627)
---	0310/2021	015 "DIA CIRC METAL LEN=0040 INSTALLED 1988

EXTRACT DATE: 12/28/2024 ROADWAY MANAGEMENT SYSTEM PAGE NUMBER: 221
PRINT DATE: 12/30/2024 SLD COUNTY/SR - ANNUAL PRINT COUNTY: BLAIR

DIR: B TOTAL LEN: 15.464 MI. DIST: 09-2 SR: 1013
LEFT MUN: TYRONE T RIGHT MUN: TYRONE T

CHURCH HILL RD
(T506)
1 0 00732 0 00 0238+91 069685 FT
HILEMAN RD
(SR1008 SEG 0150/2540) 0310/0000

066659 FT

1 0 00732 0 00 0182+17 064085 FT
MORROW RD
(T495) 0290/0000

062732 FT

0310/0728 018 "DIA CIRC CONCR
LEN=0060 INSTALLED 1988
069685 FT
0310/0000 LENGTH(AH 2627 BK 3026)
015 "DIA CIRC METAL
0300/2968 LEN=0050 INSTALLED 1988
0300/1022 BMS EN 07/1013/0300/0932
1 0 00732 0 00 0217+31
SINKING RUN
0300/0932 BMSBG 07/1013/0300/0932
018 "DIA CIRC CONCR
0300/0741 LEN=0050 INSTALLED 1988
066659 FT 1 0 00732 0 00 0207+99
0300/0000 LENGTH(AH 3026 BK 2574)
0290/1790 BMS EN 07/1013/0290/1774
1 0 00732 0 00 0182+17
SINKING RUN
0290/1774 BMSBG 07/1013/0290/1774
015 "DIA CIR PLASTIC
0290/1362 LEN=0030 INSTALLED 1988
064085 FT
0290/0000 LENGTH(AH 2574 BK 1353)
0280/0026 BMS EN 07/1013/0280/0000
062732 FT 1 0 00732 0 00 0168+58
SINKING RUN
0280/0000 BMSBG 07/1013/0280/0000
LENGTH(AH 1353 BK 2501)
018 "DIA CIRC CONCR
0270/2000 LEN=0040 INSTALLED 2005
0270/1918 BMS EN 07/1013/0270/1885

EXTRACT DATE: 12/28/2024 ROADWAY MANAGEMENT SYSTEM PAGE NUMBER: 220
PRINT DATE: 12/30/2024 SLD COUNTY/SR - ANNUAL PRINT COUNTY: BLAIR

DIR: B TOTAL LEN: 15.464 MI. DIST: 09-2 SR: 1013
LEFT MUN: TYRONE T RIGHT MUN: TYRONE T

LIMEKILN RD
(T528)

060231 FT

0260/0095

057855 FT

055352 FT

		1 0 00732 0 00 0143+71 SINKING RUN BMSBG 07/1013/0270/1885
	0270/1885	
		018 "DIA CIRC METAL LEN=0040 INSTALLED 1988 BMSSEN 07/1013/0270/0000 1 0 00732 0 00 0143+71 032 "DIA CIRC CONCR LEN=0040 INSTALLED 1988 SINKING RUN BMSBG 07/1013/0270/0000 LENGTH(AH 2501 BK 2376)
	0270/0282 0270/0018 060231 FT	
	0270/0000	
		018 "DIA CIRC CONCR LEN=0045 INSTALLED 2001
	0260/0100	
		018 "DIA CIRC CONCR LEN=0064 INSTALLED UNKN 1 0 00732 0 00 0121+00 SNARE DR (T527) LENGTH(AH 2376 BK 2503)
	0260/0046 057855 FT	
	0260/0000	
		RBR
	0250/0980	BMSSEN 07/1013/0250/0908 1 0 00732 0 00 0104+21 P3 SINKING RUN BMSBG 07/1013/0250/0908
	0250/0908	
	055352 FT	1 0 00732 0 00 0094+60 SINKING RUN STRUCTURE LENGTH 40 FT BMSID 07/1013/0250/0000 LENGTH(AH 2503 BK 2190)
	0250/0000	

EXTRACT DATE: 12/28/2024 ROADWAY MANAGEMENT SYSTEM PAGE NUMBER: 219
PRINT DATE: 12/30/2024 SLD COUNTY/SR - ANNUAL PRINT COUNTY: BLAIR

DIR: B TOTAL LEN: 15.464 MI. DIST: 09-2 SR: 1013
LEFT MUN: TYRONE T RIGHT MUN: TYRONE T

				0240/1200	024 "DIA CIRC CONCR LEN=0057 INSTALLED 1988
				0240/0950	BMSBG 07/1013/0240/0890 1 0 00732 0 00 0081+76 SINKING RUN
				0240/0890	BMSBG 07/1013/0240/0890
				0240/0054	BMSBG 07/1013/0240/0000
				053162 FT	1 0 00732 0 00 0072+60 P3 SINKING RUN
				0240/0000	BMSBG 07/1013/0240/0000 LENGTH(AH 2190 BK 1775)
				0230/1369	024 "DIA CIRC CONCR LEN=0062 INSTALLED 1988
				0230/1270	060"H 60"W CON BOX CUL LEN=0058 INSTALLED 1988
				0230/0731	015 "DIA CIRC CONCR LEN=0051 INSTALLED 1988
				0230/0314	015 "DIA CIRC CONCR LEN=0041 INSTALLED 1988
				051387 FT	1 0 00732 0 00 0054+74 SICKLES CORNER BACK RD (T484)
				0230/0000	LENGTH(AH 1775 BK 2900)
				0220/2832	018 "DIA CIRC CONCR LEN=0047 INSTALLED 1988
				0220/2486	015 "DIA CIRC CONCR LEN=0047 INSTALLED 1988
				0220/2254	015 "DIA CIRC CONCR LEN=0049 INSTALLED 1988
				0220/1940	015 "DIA CIRC CONCR LEN=0045 INSTALLED 1988
				0220/1694	015 "DIA CIRC CONCR LEN=0045 INSTALLED 1988
				0220/1267	015 "DIA CIRC CONCR LEN=0043 INSTALLED 1988
				0220/0363	015 "DIA CIRC CONCR LEN=0041 INSTALLED 1988
				0220/0019	BMSBG 07/1013/0220/0000
				048487 FT	1 0 00732 0 00 0025+58 SINKING RUN
				0220/0000	BMSBG 07/1013/0220/0000 LENGTH(AH 2900 BK 2950)

053162 FT

051387 FT

GOLF COURSE RD
(SR1015 SEG 0010/0000) 0220/0221
048487 FT

EXTRACT DATE: 12/28/2024 ROADWAY MANAGEMENT SYSTEM PAGE NUMBER: 218
PRINT DATE: 12/30/2024 SLD COUNTY/SR - ANNUAL PRINT COUNTY: BLAIR

DIR: B TOTAL LEN: 15.464 MI. DIST: 09-2 SR: 1013
LEFT MUN: TYRONE T RIGHT MUN: TYRONE T

1 0 00732 0 00 0453+88 045537 FT
FORT ROBERDEAU RD
(T573)

0210/0000
044732 FT

041652 FT

040008 FT

2 0 07053 0 01 0377+00 037616 FT
WAITES LN

0210/2138	018 "DIA CIRC CONCR LEN=0035 INSTALLED 1988
0210/1844	018 "DIA CIRC CONCR LEN=0038 INSTALLED 1988
0210/1368	024 "DIA CIRC CONCR LEN=0042 INSTALLED 1988
0210/0182 045537 FT	015 "DIA CIRC CONCR LEN=0033 INSTALLED 1988
0210/0000	LENGTH(AH 2950 BK 0805)
044732 FT 0200/0000	2 0 07053 0 01 0445+33 LENGTH(AH 0805 BK 3080)
0190/2887	018 "DIA CIR PLASTIC LEN=0036 INSTALLED 1988
0190/2209	KURTZ DR (PRDR)
0190/0220 041652 FT	018 "DIA CIR PLASTIC LEN=0040 INSTALLED 1988
0190/0000	2 0 07053 0 01 0414+93 LENGTH(AH 3080 BK 1644)
0180/0920	018 "DIA CIR PLASTIC LEN=0020 INSTALLED UNKN
0180/0776	FERGUSON DR (PRDR)
040008 FT 0180/0000	2 0 07053 0 01 0400+92 LENGTH(AH 1644 BK 2392)
0170/1413	018 "DIA CIR PLASTIC LEN=0035 INSTALLED UNKN
0170/0676	012 "DIA CIR PLASTIC LEN=0030 INSTALLED 1988
0170/0077 037616 FT	018 "DIA CIR PLASTIC LEN=0040 INSTALLED 1988

EXTRACT DATE: 12/28/2024 ROADWAY MANAGEMENT SYSTEM PAGE NUMBER: 217
PRINT DATE: 12/30/2024 SLD COUNTY/SR - ANNUAL PRINT COUNTY: BLAIR

DIR: B TOTAL LEN: 15.464 MI. DIST: 09-2 SR: 1013
LEFT MUN: TYRONE T RIGHT MUN: TYRONE T

(T582)	0170/0000	==	5 0170/0000	LENGTH(AH 2392 BK 1239)
				018 "DIA CIR PLASTIC
	036377 FT	--	0160/0456	LEN=0037 INSTALLED 2014
			036377 FT	2 0 07053 0 01 0363+75
				SICKLES CORNER BACK RD
				(T484)
		==	5 0160/0000	LENGTH(AH 1239 BK 3397)
				036 "DIA CIR PLASTIC
		--	0150/3116	LEN=0020 INSTALLED 1988
		--		024 "DIA CIR PLASTIC
		--	0150/2553	LEN=0026 INSTALLED 1988
		--		018 "DIA CIR PLASTIC
		--	0150/2082	LEN=0066 INSTALLED 1988
		--		024 "DIA CIR PLASTIC
		--	0150/1878	LEN=0033 INSTALLED 2014
		--		CELTIC LN
BOONE LN	0150/1724	==	0150/1724	(PRDR)
(PRDR)				018"H 24"W ELLIP METAL
		--	0150/1115	LEN=0040 INSTALLED UNKN
		--		036"H 48"W ELLIP METAL
		--	0150/1097	LEN=0029 INSTALLED 1988
				024 "DIA CIRC CONCR
		--	0150/0116	LEN=0032 INSTALLED 1988
		--	032980 FT	
2 0 07053 0 01 0328+59	032980 FT	==	5 0150/0000	LENGTH(AH 3397 BK 2053)
STATE GAME LANDS RD				024 "DIA CIR PLASTIC
(GOVT)	0150/0000	--	0140/1754	LEN=0050 INSTALLED 2005
				STONE POINT RD
		==	0140/1641	(PRDR)
				018 "DIA CIR PLASTIC
		--	0140/1526	LEN=0040 INSTALLED 2005
				LUKE LN
		==	0140/1364	(PRDR)
				018 "DIA CIR PLASTIC
		--	0140/1324	LEN=0033 INSTALLED 1988
		--		018 "DIA CIR PLASTIC
		--	0140/1133	LEN=0040 INSTALLED 2005
		--		018 "DIA CIR PLASTIC
		--	0140/0935	LEN=0040 INSTALLED 2005
		--		015 "DIA CIR PLASTIC
		--	0140/0680	LEN=0030 INSTALLED 1988
				030927 FT
	030927 FT		5 0140/0000	LENGTH(AH 2053 BK 2939)
				018 "DIA CIRC CONCR

EXTRACT DATE: 12/28/2024 ROADWAY MANAGEMENT SYSTEM PAGE NUMBER: 216
PRINT DATE: 12/30/2024 SLD COUNTY/SR - ANNUAL PRINT COUNTY: BLAIR

DIR: B TOTAL LEN: 15.464 MI. DIST: 09-2 SR: 1013
LEFT MUN: TYRONE T RIGHT MUN: TYRONE T

	0130/2390	LEN=0030	INSTALLED	1998
		018 "DIA	CIR PLASTIC	
	0130/2058	LEN=0040	INSTALLED	1988
		024 "DIA	CIR PLASTIC	
	0130/1516	LEN=0045	INSTALLED	2005
		015 "DIA	CIRC METAL	
	0130/1140	LEN=0040	INSTALLED	1988
		018 "DIA	CIR PLASTIC	
	0130/0831	LEN=0032	INSTALLED	1988
027988 FT	027988 FT	2 0 07053	0 01 0278+91	
	0130/0000	LENGTH(AH	2939 BK 1979)	
		018 "DIA	CIR PLASTIC	
	0120/1540	LEN=0034	INSTALLED	1988
		015 "H 18" W	ELLIP METAL	
	0120/1084	LEN=0050	INSTALLED	1988
		018 "DIA	CIRC CONCR	
	0120/0721	LEN=0032	INSTALLED	1988
		018 "DIA	CIR PLASTIC	
	0120/0140	LEN=0030	INSTALLED	1988
026009 FT	026009 FT	2 0 07053	0 01 0259+12	
		018 "DIA	CIR PLASTIC	
		LEN=0034	INSTALLED	2014
	0120/0000	LENGTH(AH	1979 BK 2543)	
		015 "DIA	CIRC METAL	
	0110/2409	LEN=0040	INSTALLED	1988
		018 "DIA	CIR PLASTIC	
	0110/1576	LEN=0039	INSTALLED	2014
		024 "DIA	CIR PLASTIC	
	0110/1422	LEN=0041	INSTALLED	2014
		015 "DIA	CIRC METAL	
	0110/1158	LEN=0042	INSTALLED	1988
		042 "DIA	CIRC CONCR	
	0110/0486	LEN=0040	INSTALLED	2007
023466 FT	023466 FT	2 0 07053	0 01 0233+69	
	0110/0000	LENGTH(AH	2543 BK 1897)	
		018 "DIA	CIRC METAL	
	0100/1852	LEN=0040	INSTALLED	1988
		024 "DIA	CIR PLASTIC	
	0100/0909	LEN=0040	INSTALLED	1988
		018 "DIA	CIRC METAL	
	0100/0224	LEN=0036	INSTALLED	1988
021569 FT	021569 FT	2 0 07053	0 01 0215+34	
	0100/0000	LENGTH(AH	1897 BK 2558)	

EXTRACT DATE: 12/28/2024 ROADWAY MANAGEMENT SYSTEM PAGE NUMBER: 215
PRINT DATE: 12/30/2024 SLD COUNTY/SR - ANNUAL PRINT COUNTY: BLAIR

DIR: B TOTAL LEN: 15.464 MI. DIST: 09-2 SR: 1013
LEFT MUN: TYRONE T RIGHT MUN: TYRONE T

		0090/1611	015 "DIA CIRC METAL LEN=0040 INSTALLED 1988
		0090/1309	018 "DIA CIR PLASTIC LEN=0045 INSTALLED 1988
		0090/1220	018 "DIA CIR PLASTIC LEN=0036 INSTALLED 1988
		0090/0649	015 "DIA CIRC CONCR LEN=0036 INSTALLED 1988
		0090/0108	018 "DIA CIR PLASTIC LEN=0036 INSTALLED 1988
019011 FT		019011 FT	2 0 07053 0 01 0190+09
		0090/0000	LENGTH(AH 2558 BK 2109) 018 "DIA CIRC CONCR
		0080/1638	LEN=0040 INSTALLED 1988
		0080/1163	024 "DIA CIR PLASTIC LEN=0040 INSTALLED 1988
BLACKIE RD (PRDR)	0080/0905		
		0080/0832	018 "DIA CIR PLASTIC LEN=0042 INSTALLED 1988
		0080/0720	018 "DIA CIR PLASTIC LEN=0040 INSTALLED 1988
		0080/0601	018 "DIA CIR PLASTIC LEN=0042 INSTALLED 2014
		0080/0244	018 "DIA CIR PLASTIC LEN=0038 INSTALLED 2014
016902 FT		016902 FT	2 0 07053 0 01 0169+00
			WENRICH RD
		0080/0000	(T581) LENGTH(AH 2109 BK 2717)
		0070/2577	WILLIAMS LN (PRDR)
		0070/2074	018 "DIA CIRC CONCR LEN=0037 INSTALLED 1988
		0070/1518	015 "DIA CIRC METAL LEN=0040 INSTALLED 1988
MCMULLEN RD (T580)	0070/0551		
		0070/0400	018 "DIA CIRC CONCR LEN=0038 INSTALLED 1988
014185 FT		014185 FT	2 0 07053 0 01 0141+25
			KETTLE NURSERY RD
		0070/0000	(T584) LENGTH(AH 2717 BK 2625)
LAUREL LN (PRDR)	0060/2141		

EXTRACT DATE: 12/28/2024 ROADWAY MANAGEMENT SYSTEM PAGE NUMBER: 214
PRINT DATE: 12/30/2024 SLD COUNTY/SR - ANNUAL PRINT COUNTY: BLAIR

DIR: B TOTAL LEN: 15.464 MI. DIST: 09-2 SR: 1013
LEFT MUN: TYRONE T RIGHT MUN: TYRONE T

WISE LN
(PRDR)

0060/0781

011560 FT

008843 FT

006378 FT

0060/1313	018 "DIA CIRC CONCR LEN=0054 INSTALLED 1988
0060/1097	018 "DIA CIRC CONCR LEN=0040 INSTALLED 1988
0060/0498	018 "DIA CIR PLASTIC LEN=0042 INSTALLED 2014
011560 FT	2 0 07053 0 01 0116+40 HOLLAND RD (T583)
0060/0000	LENGTH(AH 2625 BK 2717) 024 "DIA CIR PLASTIC
0050/2407	LEN=0040 INSTALLED 1988
0050/1947	018 "DIA CIR PLASTIC LEN=0038 INSTALLED 1988
0050/1510	018 "DIA CIRC CONCR LEN=0040 INSTALLED 1988
0050/1107	018 "DIA CIR PLASTIC LEN=0039 INSTALLED 2014
0050/0718	024 "DIA CIR PLASTIC LEN=0046 INSTALLED 2014
0050/0372	018 "DIA CIR PLASTIC LEN=0038 INSTALLED 1988
008843 FT	2 0 07053 0 01 0088+99
0050/0000	LENGTH(AH 2717 BK 2465) 018 "DIA CIR PLASTIC
0040/2340	LEN=0040 INSTALLED 1988
0040/2040	018"H 18"W BOX CULVERT LEN=0040 INSTALLED 1998
0040/1398	018 "DIA CIRC CONCR LEN=0040 INSTALLED 1998
0040/1001	018 "DIA CIRC METAL LEN=0040 INSTALLED 1998
0040/0213	TYRONE LOGAN T
0040/0015	BMSSEN 07/1013/0040/0000 2 0 07053 0 01 0067+28
006378 FT	KETTLE CREEK BMSBG 07/1013/0040/0000
0040/0000	LENGTH(AH 2465 BK 3214)
0030/1440	015 "DIA CIRC CONCR LEN=0040 INSTALLED 1998 CORAL DR

EXTRACT DATE: 12/28/2024 ROADWAY MANAGEMENT SYSTEM PAGE NUMBER: 213
PRINT DATE: 12/30/2024 SLD COUNTY/SR - ANNUAL PRINT COUNTY: BLAIR

DIR: B TOTAL LEN: 15.464 MI. DIST: 09-2 SR: 1013
LEFT MUN: LOGAN T RIGHT MUN: LOGAN T

GRANITE AV
(T968)

0030/0511

2 0 07053 0 01 0035+00 003164 FT
MT.VIEW DR
(T992)

0030/0000

002392 FT

BLAIR AV
(CITY)

0010/0586

000000 FT

0030/0940 (T942)
LEWIS DR
0030/0709 (T930)
018 "DIA CIRC CONCR
0030/0540 LEN=0154 INSTALLED 1998
GRANITE AV
0030/0511 (T968)
018 "DIA CIR PLASTIC
0030/0210 LEN=0043 INSTALLED 2014
SPRING AV
(TWP)

5 0030/0000 LENGTH(AH 3214 BK 0772)
018 "DIA CIRC CONCR
LEN=0030 INSTALLED 1998
0020/0458
0020/0232 BMSBN 07/1013/0020/0000
002392 FT 2 0 07053 0 01 0023+92

018 "DIA CIRC CONCR
LEN=0050 INSTALLED 1998
NC KETTLE RD
SR 0099 NBL
BMSBG 07/1013/0020/0000

5 0020/0000 LENGTH(AH 0772 BK 2392)
DALE CR
(PRDR)

0010/1796 NC KETTLE ST
CITY VIEW DR
(T949)

0010/1456 018 "DIA CIRC CONCR
0010/1075 LEN=0039 INSTALLED 2014
LOGAN
0010/0813 ALTOONA CITY C

BLAIR AV
(CITY)
ALTOONA AV
(CITY)
021 "DIA CIRC CONCR
0010/0072 LEN=0099 INSTALLED 1998
2 0 07053 0 00 0000+00
PLEASANT VALLEY BL
(SR1001 SEG 0201/0000)
(SR1001 SEG 0200/0000)

INTER-BK KETTLE ST
(CITY)
MFC BEGIN = D
5 0010/0000 LENGTH(AH 2392 BK 0000)

EXTRACT DATE: 12/28/2024 ROADWAY MANAGEMENT SYSTEM PAGE NUMBER: 212
PRINT DATE: 12/30/2024 SLD COUNTY/SR - ANNUAL PRINT COUNTY: BLAIR
DIR: B TOTAL LEN: .324 MI. DIST: 09-2 SR: 1012
LEFT MUN: TYRONE B RIGHT MUN: TYRONE B

EXTRACT DATE: 12/28/2024 ROADWAY MANAGEMENT SYSTEM PAGE NUMBER: 211
PRINT DATE: 12/30/2024 SLD COUNTY/SR - ANNUAL PRINT COUNTY: BLAIR

DIR: B TOTAL LEN: .324 MI. DIST: 09-2 SR: 1012
LEFT MUN: TYRONE B RIGHT MUN: TYRONE B

LTH AH 000100 BK 001032 001032 FT
7021/0000

BALD EAGLE AV
(BORO) 0010/0443

BLAIR AV
(BORO) 0010/0227

000000 FT

PENNSYLVANIA AV
(SR4027 SEG 0090/0862) 0010/0000

0020/0679 BIRMINGHAM PK
(SR0453 SEG 0070/1517)
030 "DIA CIRC CONCR
0020/0240 LEN=0150 INSTALLED UNKN
FROM 8005/0010 SH
0020/0190 (CONN)
PARK & RIDE EXIT
0020/0075 (BORO)
018 "DIA CIRC METAL
0020/0047 LEN=0060 INSTALLED UNKN
001032 FT 1 0 00055 9 00 0009+60
RAMP F RD
(SR8005 SEG 0010/1673)
MFC BEGIN = E
0020/0000 LENGTH(AH 0679 BK 1032)
024 "DIA CIRC CONCR
0010/0920 LEN=0150 INSTALLED UNKN
SR 8005 (OFF RAMP)
0010/0752 OP ID 07/8005/0010/0000
PARK & RIDE ENTRANCE
0010/0723 (BORO)
SR 0099 NBL
0010/0671 OP ID 07/0099/0474/0218
SR 8005 (ON RAMP)
0010/0560 OP ID 07/8005/0250/0110
024 "DIA CIRC CONCR
0010/0467 LEN=0040 INSTALLED UNKN
0010/0327 BMSSEN 07/1012/0010/0253
BRIDGE POSTED (TONS)
1 0 00055 9 00 0002+55
SGL 30 COMB 33
BALD EAGLE CREEK
0010/0253 BMSBG 07/1012/0010/0253
0010/0200 AL
(BORO)
018 "DIA CIRC CONCR
0010/0185 LEN=0053 INSTALLED UNKN
000000 FT 1 0 00055 9 00 0000+00
NC TENTH ST
PENNSYLVANIA AV
(BORO)
INTER-BK TENTH ST
(SR4027 SEG 0090/0862)
MFC BEGIN = E
0010/0000 LENGTH(AH 1032 BK 0000)

EXTRACT DATE: 12/28/2024 ROADWAY MANAGEMENT SYSTEM PAGE NUMBER: 210
PRINT DATE: 12/30/2024 SLD COUNTY/SR - ANNUAL PRINT COUNTY: BLAIR

DIR: B TOTAL LEN: 7.213 MI. DIST: 09-2 SR: 1011
LEFT MUN: FRANKSTOWN T RIGHT MUN: FRANKSTOWN T

	038087 FT		038087 FT	WILLIAM PENN HW
			0170/1430	(SR0022 SEG 0470/0000)
			0170/1395	018 "DIA CIR PLASTIC
				LEN=0088 INSTALLED 2018
FLOWING SPRINGS RD				
(T444)	0170/1095		0170/0439	018 "DIA CIR PLASTIC
				LEN=0040 INSTALLED 2006
			0170/0224	018 "DIA CIRC CONCR
			036657 FT	LEN=0033 INSTALLED UNKN
2 0 07021 1 00 0019+20	036657 FT		0170/0000	LENGTH(AH 1430 BK 2308)
HUNTINGDON PK	0170/0000		0160/2226	018 "DIA CIR PLASTIC
(T576)				LEN=0049 INSTALLED 1988
			0160/1879	MOORING DR
				(PARK)
			0160/1632	015 "DIA CIRC CONCR
				LEN=0025 INSTALLED 1988
			0160/0828	024"H 00"W MULT PLSTIC
				LEN=0030 INSTALLED 2006
	034349 FT		034349 FT	2 0 07021 0 01 0284+44
				BASS CT
				(PARK)

EXTRACT DATE: 12/28/2024 ROADWAY MANAGEMENT SYSTEM PAGE NUMBER: 209
PRINT DATE: 12/30/2024 SLD COUNTY/SR - ANNUAL PRINT COUNTY: BLAIR

DIR: B TOTAL LEN: 7.213 MI. DIST: 09-2 SR: 1011
LEFT MUN: FRANKSTOWN T RIGHT MUN: FRANKSTOWN T

GOBBLERS KNOB RD
(PRDR)

031431 FT

0140/1529

029394 FT

027257 FT

5	0160/0000	LENGTH(AH 2308 BK 2918)
	024 "DIA	CIRC CONCR
	0150/2913	LEN=0045 INSTALLED 1988
	0150/2228	015 "DIA CIRC CONCR
		LEN=0030 INSTALLED 1988
	0150/1972	018 "DIA CIR PLASTIC
		LEN=0030 INSTALLED 1988
	0150/1737	018 "DIA CIRC CONCR
		LEN=0040 INSTALLED 1988
	0150/1099	018 "DIA CIRC CONCR
		LEN=0028 INSTALLED 1988
	0150/0152	015 "DIA CIR PLASTIC
		LEN=0030 INSTALLED 1988
	031431 FT	2 0 07021 0 01 0254+94
5	0150/0000	LENGTH(AH 2918 BK 2037)
	015 "DIA	CIR PLASTIC
	0140/1592	LEN=0026 INSTALLED UNKN
	0140/0454	015 "DIA CIRC CONCR
		LEN=0027 INSTALLED UNKN
	029394 FT	2 0 07021 0 01 0234+57
	0140/0000	018 "DIA CIRC CONCR
5		LEN=0030 INSTALLED 2001
	0130/1665	018 "DIA CIR PLASTIC
		LEN=0035 INSTALLED UNKN
	0130/1612	018 "DIA CIR PLASTIC
		LEN=0045 INSTALLED UNKN
	0130/1100	018 "DIA CIRC CONCR
		LEN=0031 INSTALLED 2001
	027257 FT	2 0 07021 0 00 0212+20
		TWIN BRIDGES RD
		(PRDR)
5	0130/0000	LENGTH(AH 2137 BK 1574)
	036 "DIA	CIRC METAL
	0120/1470	LEN=0054 INSTALLED UNKN
	0120/0700	018 "DIA CIR PLASTIC
		LEN=0075 INSTALLED UNKN
	0120/0287	018 "DIA CIR PLASTIC
		LEN=0065 INSTALLED UNKN

DIR: B	TOTAL LEN: 7.213 MI.	DIST: 09-2	SR: 1011
LEFT MUN: FRANKSTOWN T		RIGHT MUN: FRANKSTOWN T	
025683 FT		025683 FT	2 0 07021 0 00 0196+70 018 "DIA CIR PLASTIC LEN=0060 INSTALLED UNKN TWIN BRIDGES RD (PRDR)
0110/2132	==	0120/0000	LENGTH(AH 1574 BK 2436)
0110/0878	==		NC BEAVER DAM RD
023247 FT		0110/0354	015 "DIA CIR PLASTIC LEN=0031 INSTALLED UNKN
		0110/0039	BMSSEN 07/1011/0110/0000
		023247 FT	2 0 07021 0 00 0172+19 CANOE CREEK BMSBG 07/1011/0110/0000
		0110/0000	LENGTH(AH 2436 BK 2700)
		0100/1368	036 "DIA CIR PLASTIC LEN=0045 INSTALLED UNKN
		0100/1244	018 "DIA CIR PLASTIC LEN=0060 INSTALLED 1997
		0100/0522	015 "DIA CIRC CONCR LEN=0044 INSTALLED 1980 MIDDLE RIDGE RD (TB42)
020547 FT	==	0100/0155	2 0 07021 0 00 0145+18
		020547 FT	
		0100/0000	LENGTH(AH 2700 BK 3244)
		0090/1997	024 "DIA CIRC CONCR LEN=0033 INSTALLED 1988
		0090/1560	018 "DIA CIR PLASTIC LEN=0070 INSTALLED 2015
		0090/1115	024 "DIA CIRC CONCR LEN=0032 INSTALLED 1988
017303 FT		017303 FT	2 0 07021 0 00 0112+93 QUEEN ANN DR (TB25)
	==	0090/0000	LENGTH(AH 3244 BK 1209)

EXTRACT DATE: 12/28/2024 ROADWAY MANAGEMENT SYSTEM PAGE NUMBER: 207
PRINT DATE: 12/30/2024 SLD COUNTY/SR - ANNUAL PRINT COUNTY: BLAIR

DIR: B TOTAL LEN: 7.213 MI. DIST: 09-2 SR: 1011
LEFT MUN: FRANKSTOWN T RIGHT MUN: FRANKSTOWN T

SCOTCH VALLEY RD (T424)	016094 FT	==	--	5	016094 FT	2 0 07021 0 00 0100+50
						CLOVER CR
						(T824)
					0080/0000	LENGTH(AH 1209 BK 3027)
					0070/2600	056 "DIA CIRC METAL
						LEN=0041 INSTALLED UNKN
					0070/1588	036 "DIA CIRC METAL
						LEN=0033 INSTALLED UNKN
	013067 FT	==	--	5	013067 FT	2 0 07021 0 00 0070+25
					0070/0000	LENGTH(AH 3027 BK 2644)
						CLUBHOUSE DR
					0060/2455	(T806)
					0060/1924	MULLIGAN DR
						(TWP)
					0060/1725	018 "DIA CIR PLASTIC
						LEN=0040 INSTALLED 1998
					0060/0798	CLUBHOUSE DR
						(T806)
	010423 FT	==	--	5	0060/0714	036 "DIA CIR PLASTIC
						LEN=0035 INSTALLED UNKN
					0060/0301	AUGUSTA DR
						(T844)
					010423 FT	2 0 07021 0 00 0043+75
					NC SC	
					0060/0000	LENGTH(AH 2644 BK 2873)
						AUGUSTA DR
					0050/2648	(T844)
						039 "DIA CIRC METAL
	007550 FT	==	--	5	0050/2196	LEN=0030 INSTALLED UNKN
						018 "DIA CIRC CONCR
					0050/1735	LEN=0030 INSTALLED UNKN
					007550 FT	2 0 07021 0 00 0015+62
					0050/0000	LENGTH(AH 2873 BK 1546)
						015 "DIA CIRC CONCR
					0040/1317	LEN=0060 INSTALLED UNKN

EXTRACT DATE: 12/28/2024 ROADWAY MANAGEMENT SYSTEM PAGE NUMBER: 206
PRINT DATE: 12/30/2024 SLD COUNTY/SR - ANNUAL PRINT COUNTY: BLAIR

DIR: B TOTAL LEN: 7.213 MI. DIST: 09-2 SR: 1011
LEFT MUN: FRANKSTOWN T RIGHT MUN: FRANKSTOWN T

FOR SR 1011 AND 1016
(CONN) 0040/0145
2 0 07021 0 00 0000+00 006004 FT
TURKEY VALLEY RD
(SR1016 SEG 0060/1264) 0040/0000

004282 FT

001844 FT

000000 FT

0040/1027	015 "DIA CIRC CONCR LEN=0030 INSTALLED UNKN
0040/0594	018 "DIA CIRC CONCR LEN=0045 INSTALLED UNKN
0040/0585	MATTERN RD (T449)
0040/0402	BMSSEN 07/1011/0040/0387 2 0 07021 0 00 0003+55
0040/0387	TR NEW CREEK BMSBG 07/1011/0040/0387
006004 FT	NC QUARRY RD
5 0040/0000	LENGTH(AH 1546 BK 1722)
0030/0018	BMSSEN 07/1011/0030/0000
004282 FT	1 0 00260 0 01 0360+79
5 0030/0000	NEW CREEK BMSBG 07/1011/0030/0000
0020/1986	LENGTH(AH 1722 BK 2438)
0020/1471	018 "DIA CIRC CONCR LEN=0032 INSTALLED UNKN
0020/1307	015 "DIA CIRC CONCR LEN=0001 INSTALLED UNKN
0020/0966	CANOE CREEK RD (PARK)
0020/0927	015 "DIA CIR PLASTIC LEN=0030 INSTALLED UNKN
0020/0501	036 "DIA CIRC METAL LEN=0205 INSTALLED UNKN
001844 FT	018 "DIA CIRC CONCR LEN=0042 INSTALLED UNKN
5 0020/0000	1 0 00260 0 01 0386+00
0010/1647	LENGTH(AH 2438 BK 1844)
0010/1107	015 "DIA CIRC CONCR LEN=0033 INSTALLED UNKN
0010/0510	018 "DIA CIRC CONCR LEN=0045 INSTALLED UNKN
000000 FT	018 "DIA CIR PLASTIC LEN=0006 INSTALLED 2005
5 0010/0000	1 0 00260 0 01 0404+77
	NC TURKEY VALLEY RD
	WILLIAM PENN HW
	(SRO022 SEG 0460/0000)
	MFC BEGIN = E
	LENGTH(AH 1844 BK 0000)

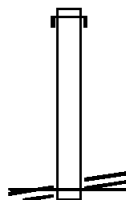
EXTRACT DATE: 12/28/2024 ROADWAY MANAGEMENT SYSTEM PAGE NUMBER: 205
PRINT DATE: 12/30/2024 SLD COUNTY/SR - ANNUAL PRINT COUNTY: BLAIR

DIR: B TOTAL LEN: .131 MI. DIST: 09-2 SR: 1010
LEFT MUN: TYRONE T RIGHT MUN: TYRONE T

000693 FT

000000 FT


PEMBERTON RD
(SR1013 SEG 0370/0000) 0012/0000



000693 FT AH-HUNTINGDON (31)
INTER-AHD UNION FURNACE RD
0012/0693 (SR4019 SEG 0012/2240)
000000 FT 1 0 00055 4 00 0012+29
PEMBERTON RD
(SR1013 SEG 0370/0000)
NC UN ION FURNACE RD
MFC BEGIN = E
0012/0000 LENGTH(AH 0693 BK 0000)

EXTRACT DATE: 12/28/2024 ROADWAY MANAGEMENT SYSTEM PAGE NUMBER: 204
PRINT DATE: 12/30/2024 SLD COUNTY/SR - ANNUAL PRINT COUNTY: BLAIR
DIR: B TOTAL LEN: 4.246 MI. DIST: 09-2 SR: 1009
LEFT MUN: ALTOONA CITY C RIGHT MUN: ALTOONA CITY C

UNION AV 022367 FT
(SR0036 SEG 0370/0000) INTER-AHD
PLANK RD
(SR0036 SEG 0370/0000)
PLEASANT VALLEY BL
(SR1001 SEG 0110/0000)
(SR1001 SEG 0111/0000)



022419 FT
INTER-AHD UNION AV
(SR0036 SEG 0370/0000)
PLANK RD
(SR0036 SEG 0370/0000)
PLEASANT VALLEY BL
(SR1001 SEG 0110/0000)
(SR1001 SEG 0111/0000)

DIR: B TOTAL LEN: 4.246 MI. DIST: 09-2 SR: 1009
LEFT MUN: ALTOONA CITY C RIGHT MUN: ALTOONA CITY C

EXTRACT DATE: 12/28/2024 ROADWAY MANAGEMENT SYSTEM PAGE NUMBER: 202
PRINT DATE: 12/30/2024 SLD COUNTY/SR - ANNUAL PRINT COUNTY: BLAIR

DIR: B TOTAL LEN: 4.246 MI. DIST: 09-2 SR: 1009
LEFT MUN: LOGAN T RIGHT MUN: LOGAN T

LEN=0055	INSTALLED	1988	0071/1375	---	0070/1375	018 "DIA CIRC CONCR
				---		LEN=0090 INSTALLED 1988
SIGN: 4	CHORD TRUSS			---	0070/1214	SIGN: 4 CHORD TRUSS
BMSID 07/1009/0070/1214		0071/1171	---	---		BMSID 07/1009/0070/1214
BRUSH RUN			---	---	0070/1197	BRUSH RUN
STRUCTURE LENGTH 14 FT			---	---		STRUCTURE LENGTH 14 FT
BMSID 07/1009/0070/1197		0071/1156	---	---		BMSID 07/1009/0070/1197
TO 1021/0021 SH			---	---		
(CONN)		0071/1022	---	---		
018 "DIA CIRC CONCR			---	---		
LEN=0055	INSTALLED	1988	0071/0943	---	0070/0945	FROM 8017/0750 SH
				---		(CONN)
RAMP A RD				---		RAMP A RD
(SR8017 SEG 0760/0000)				---		(SR8017 SEG 0760/0000)
RAMP B RD				---		RAMP B RD
(SR8017 SEG 0750/1430)				---		(SR8017 SEG 0750/1430)
PARK AV				---		PARK AV
(SR1021 SEG 0020/2439)				---		(SR1021 SEG 0020/2439)
		0071/0816	---	---	0070/0823	
018 "DIA CIRC CONCR			---	---		
LEN=0122	INSTALLED	1988	0071/0764	---		
048 "DIA CIRC CONCR			---	---		
LEN=0107	INSTALLED	1988	0071/0685	---	0070/0654	048 "DIA CIRC CONCR
				---		LEN=0078 INSTALLED 1988
FROM 1021/0020 SH				---		
(CONN)		0071/0666	---	---	0070/0451	FROM 1021/0030 SH
			---	---		(CONN)
AMELIA AV				---	0070/0248	AMELIA AV
(SR1021 SEG 0030/0000)				---		(SR1021 SEG 0030/0000)
		0071/0270	---	---	0070/0221	024 "DIA CIRC METAL
			---	---		LEN=0060 INSTALLED 2005
2 0 07011 0 02 0473+80 018550 FT			---	---	018550 FT	2 0 07011 0 02 0473+80
MFC BEGIN = C			---	---	0070/0000	MFC BEGIN = C
LENGTH(AH 3817 BK 1614)		0071/0000	---	---		LENGTH(AH 3869 BK 1614)
			---	---	0060/1188	CLAIR ST
			---	---		(T626)
			---	---	0060/1077	024 "DIA CIRC CONCR
			---	---		LEN=0039 INSTALLED 1988
			---	---	0060/0744	018 "DIA CIRC CONCR
			---	---		LEN=0069 INSTALLED 1988
			---	---	0060/0536	018 "DIA CIRC CONCR
			---	---		LEN=0049 INSTALLED 1988
			---	---	0060/0070	018 "DIA CIRC CONCR
			---	---		LEN=0070 INSTALLED 1988
			---	---	016936 FT	
2 0 07011 0 02 0458+08 016936 FT			---	---		

DIR: B TOTAL LEN: 4.246 MI. DIST: 09-2 SR: 1009
LEFT MUN: LOGAN T RIGHT MUN: LOGAN T

EXTRACT DATE: 12/28/2024 ROADWAY MANAGEMENT SYSTEM PAGE NUMBER: 200
PRINT DATE: 12/30/2024 SLD COUNTY/SR - ANNUAL PRINT COUNTY: BLAIR

DIR: B TOTAL LEN: 4.246 MI. DIST: 09-2 SR: 1009
LEFT MUN: FRANKSTOWN T RIGHT MUN: FRANKSTOWN T

TO 1003/0050 SH
(CONN) 0040/1076
SYLVAN HEIGHTS DR
(SR1003 SEG 0050/2187) 0040/0983

2 0 07011 0 01 0386+00 010155 FT
WOODLAWN TE
(T432) 0040/0000

BRUSH MTN RD
(T423) 0030/1879

OLD FRANKSTOWN RD
(T502) 0030/1361

CEDAR HOLLOW RD
(PRDR) 0030/0256
006365 FT

0040/1252 LEN=0090 INSTALLED 1988
0040/0423 018 "DIA CIRC CONCR
LEN=0040 INSTALLED 1988
0040/0049 018 "DIA CIRC CONCR
010155 FT LEN=0084 INSTALLED 1988
0040/0000 LENGTH(AH 3968 BK 3790)
018 "DIA CIRC CONCR
0030/3640 LEN=0084 INSTALLED 1988
TWIN OAKS LN
(PRDR)
0030/3422 018 "DIA CIRC CONCR
LEN=0084 INSTALLED 1988
0030/2898 024 "DIA CIRC CONCR
LEN=0085 INSTALLED 1999
STONEHEDGE RD
(T503)
0030/2000 018 "DIA CIRC CONCR
LEN=0031 INSTALLED 1988
0030/1706 018 "DIA CIRC CONCR
LEN=0041 INSTALLED 1988
0030/1406 018 "DIA CIRC CONCR
LEN=0050 INSTALLED 1988
BRUSH CREEK
STRUCTURE LENGTH 21 FT
0030/1098 BMSID 07/1009/0030/0512
0030/0512 2 0 07011 0 01 0348+11
MONAHAN LN
(T502)
0030/0000 LENGTH(AH 3790 BK 3476)
ANTLER DR
(PRDR)
0020/3051 BRUSH CREEK
STRUCTURE LENGTH 21 FT
0020/2796 BMSID 07/1009/0020/2796
018 "DIA CIRC CONCR
LEN=0051 INSTALLED 1988
0020/2510 018 "DIA CIRC CONCR
LEN=0040 INSTALLED 1988
0020/2150

EXTRACT DATE: 12/28/2024 ROADWAY MANAGEMENT SYSTEM PAGE NUMBER: 199
PRINT DATE: 12/30/2024 SLD COUNTY/SR - ANNUAL PRINT COUNTY: BLAIR

DIR: B TOTAL LEN: 4.246 MI. DIST: 09-2 SR: 1009
LEFT MUN: FRANKSTOWN T RIGHT MUN: FRANKSTOWN T

OLD FRANKSTOWN RD
(TWP)

0020/1813

0020/1835 HORSESHOE DR
(TWP)

002889 FT

0020/0015 024 "DIA CIRC CONCR
002889 FT LEN=0020 INSTALLED 1988
2 0 07011 0 01 0313+23
SCOTCH VALLEY RD
(T424)

0020/0000 LENGTH(AH 3476 BK 2889)

0010/2889 024 "DIA CIRC CONCR
LEN=0140 INSTALLED 1988

0010/2740 018 "DIA CIRC CONCR
LEN=0070 INSTALLED 1990

0010/2520 TRIB BRUSH CREEK
STRUCTURE LENGTH 13 FT

0010/2154 BMSID 07/1009/0010/2520
018 "DIA CIRC CONCR

0010/2000 LEN=0053 INSTALLED 1988
(PRDR)

0010/1862 BCI RENTALS
(PRDR)

0010/1547 018 "DIA CIRC CONCR
LEN=0042 INSTALLED 1988

0010/1547 018 "DIA CIRC CONCR
LEN=0040 INSTALLED 1988

MILL ST
(T512)

0010/0450

0010/0165 FROM 0022/0380 SH
(CONN)

TO 0022/0380 SH
(CONN)

0010/0125

000000 FT

0010/0105 030 "DIA CIRC CONCR
000000 FT LEN=0054 INSTALLED 2017
2 0 07011 0 01 0285+64
NC FRANKSTOWN RD
WILLIAM PENN HW
(SR0022 SEG 0380/1925)

INTER-BK RESERVOIR RD
(SR2007 SEG 0190/2945)
MFC BEGIN = C

0010/0000 LENGTH(AH 2889 BK 0000)

EXTRACT DATE: 12/28/2024 ROADWAY MANAGEMENT SYSTEM PAGE NUMBER: 198
PRINT DATE: 12/30/2024 SLD COUNTY/SR - ANNUAL PRINT COUNTY: BLAIR

DIR: E TOTAL LEN: 7.545 MI. DIST: 09-2 SR: 1008
LEFT MUN: TYRONE T RIGHT MUN: TYRONE T

039839 FT

039839 FT
INTER-AHD

KETTLE RD
(SR1013 SEG 0310/0000)
KETTLE RD
(SR1013 SEG 0310/0000)

0150/2540

0150/1475

015 "DIA CIR PLASTIC
LEN=0034 INSTALLED UNKN

0150/1289

015 "DIA CIR PLASTIC
LEN=0038 INSTALLED UNKN

0150/1090

015 "DIA CIR PLASTIC
LEN=0040 INSTALLED UNKN

0150/0850

015 "DIA CIRC CONCR
LEN=0038 INSTALLED UNKN

0150/0273

030 "DIA CIRC METAL
LEN=0034 INSTALLED UNKN

037299 FT

037299 FT

2 0 07029 0 00 0150+50

5 0150/0000

LENGTH(AH 2540 BK 2066)

0140/1632

018 "DIA CIRC METAL
LEN=0036 INSTALLED UNKN

035233 FT

035233 FT

2 0 07029 0 00 0129+69

5 0140/0000

LENGTH(AH 2066 BK 2553)

0130/1964

018 "DIA CIR PLASTIC
LEN=0040 INSTALLED 2021

EXTRACT DATE: 12/28/2024 ROADWAY MANAGEMENT SYSTEM PAGE NUMBER: 197
PRINT DATE: 12/30/2024 SLD COUNTY/SR - ANNUAL PRINT COUNTY: BLAIR

DIR: E TOTAL LEN: 7.545 MI. DIST: 09-2 SR: 1008
LEFT MUN: TYRONE T RIGHT MUN: TYRONE T

		0130/0865	015 "DIA CIR PLASTIC LEN=0040 INSTALLED 2021
032680 FT		0130/0234	015 "DIA CIR PLASTIC LEN=0040 INSTALLED UNKN
		032680 FT	2 0 07029 0 00 0104+42
		0130/0000	LENGTH(AH 2553 BK 2207)
		0120/2104	018 "DIA CIRC CONCR LEN=0040 INSTALLED UNKN
030473 FT		030473 FT	2 0 07029 0 00 0082+35
SILVER BARN RD (SR1017 SEG 0010/0000)		0120/0000	BURKET RD (T498) LENGTH(AH 2207 BK 2215)
		0110/2215	012 "DIA CIRC METAL LEN=0050 INSTALLED UNKN
028258 FT		028258 FT	2 0 07029 0 00 0060+20
		0110/0000	LENGTH(AH 2215 BK 1920)
		0100/1034	018 "DIA CIRC METAL LEN=0030 INSTALLED UNKN
026338 FT		026338 FT	2 0 07029 0 00 0040+69
		0100/0000	LENGTH(AH 1920 BK 2058)
		0090/1091	018 "DIA CIR PLASTIC LEN=0030 INSTALLED UNKN
024280 FT		024280 FT	2 0 07029 0 00 0020+24
		0090/0000	LENGTH(AH 2058 BK 2021)
		0080/1400	018 "DIA CIR PLASTIC LEN=0032 INSTALLED UNKN
		0080/0510	015 "DIA CIRC METAL LEN=0032 INSTALLED UNKN

EXTRACT DATE: 12/28/2024 ROADWAY MANAGEMENT SYSTEM PAGE NUMBER: 196
PRINT DATE: 12/30/2024 SLD COUNTY/SR - ANNUAL PRINT COUNTY: BLAIR

DIR: E TOTAL LEN: 7.545 MI. DIST: 09-2 SR: 1008
LEFT MUN: TYRONE T RIGHT MUN: TYRONE T

2 0 07029 0 00 0000+00 022259 FT
QUARRY RD
(SR1015 SEG 0090/0000) 0080/0000

018815 FT

016254 FT

Station	Description	Length	Material	Notes
0080/0271	024" DIA CIRC METAL	LEN=0040	INSTALLED	UNKN
0080/0000	NC HI LEMAN RD			
0080/0000	MFC BEGIN = E			
0070/3405	024" DIA CIRC METAL	LEN=0100	INSTALLED	UNKN
0070/1111	GOLF COURSE RD			
0070/0997	(SR1015 SEG 0070/2457)			
0070/0011	015" DIA CIR PLASTIC	LEN=0040	INSTALLED	2006
018815 FT	048"H 95"W CONC STRUCT	LEN=0036	INSTALLED	UNKN
018815 FT	2 0 07063 0 00 0145+38			
0070/0000	VILLAGE: SKELP			
0060/2163	ELK RUN			
0060/1395	STRUCTURE LENGTH 12 FT			
0060/0512	BMSID 07/1008/0070/0000			
016254 FT	LENGTH(AH 3444 BK 2561)			
0060/0000	HOBBIT HOLLOW RD			
0050/1912	(T603)			
0050/1648	018" DIA CIR PLASTIC	LEN=0025	INSTALLED	2004
0050/1219	018" DIA CIR PLASTIC	LEN=0038	INSTALLED	UNKN
0050/0893	2 0 07063 0 00 0120+12			
0050/0195	018" DIA CIR PLASTIC	LEN=0040	INSTALLED	UNKN
	LENGTH(AH 2561 BK 2181)			
	024" DIA CIR PLASTIC	LEN=0052	INSTALLED	UNKN
	018" DIA CIR PLASTIC	LEN=0036	INSTALLED	UNKN
	018" DIA CIR PLASTIC	LEN=0020	INSTALLED	1999
	015" DIA CIR PLASTIC	LEN=0036	INSTALLED	UNKN
	018" DIA CIRC CONCR	LEN=0036	INSTALLED	UNKN

EXTRACT DATE: 12/28/2024 ROADWAY MANAGEMENT SYSTEM PAGE NUMBER: 195
PRINT DATE: 12/30/2024 SLD COUNTY/SR - ANNUAL PRINT COUNTY: BLAIR

DIR: E TOTAL LEN: 7.545 MI. DIST: 09-2 SR: 1008
LEFT MUN: TYRONE T RIGHT MUN: TYRONE T

014073 FT

014073 FT 2 0 07063 0 00 0097+80
S 0050/0000 LENGTH(AH 2181 BK 2673)
TYRONE

0040/2417 ANTIS T

018 " DIA CIRC METAL

LEN=0038 INSTALLED UNKN

018 " DIA CIRC PLASTIC

LEN=0034 INSTALLED UNKN

018 " DIA CIRC CONCR

LEN=0040 INSTALLED UNKN

018 " DIA CIRC CONCR

LEN=0038 INSTALLED UNKN

018 " DIA CIRC PLASTIC

LEN=0040 INSTALLED 2005

018 " DIA CIRC PLASTIC

LEN=0050 INSTALLED 2004

011400 FT

011400 FT 2 0 07063 0 00 0071+41
S 0040/0000 LENGTH(AH 2673 BK 2117)

018 " DIA CIRC PLASTIC

LEN=0040 INSTALLED UNKN

018 " DIA CIRC PLASTIC

LEN=0038 INSTALLED UNKN

018 " DIA CIRC CONCR

LEN=0034 INSTALLED UNKN

018 " DIA CIRC PLASTIC

LEN=0036 INSTALLED UNKN

009283 FT

009283 FT 2 0 07063 0 00 0049+94

018 " DIA CIRC CONCR

LEN=0036 INSTALLED UNKN

S 0030/0000 LENGTH(AH 2117 BK 1239)

018 " DIA CIRC PLASTIC

LEN=0050 INSTALLED 2003

018 " DIA CIRC CONCR

LEN=0040 INSTALLED UNKN

018 " DIA CIRC CONCR

LEN=0030 INSTALLED UNKN

008044 FT

008044 FT 2 0 07063 0 00 0037+79
S 0020/0000 LENGTH(AH 1239 BK 3817)

036 " DIA CIRC CONCR

LEN=0040 INSTALLED UNKN

036 " DIA CIRC CONCR

LEN=0040 INSTALLED UNKN

036 " DIA CIRC CONCR

LEN=0040 INSTALLED UNKN

036 " DIA CIRC CONCR

LEN=0200 INSTALLED UNKN

036 " DIA CIRC CONCR

LEN=0040 INSTALLED UNKN

036 " DIA CIRC CONCR

EXTRACT DATE: 12/28/2024 ROADWAY MANAGEMENT SYSTEM PAGE NUMBER: 194
PRINT DATE: 12/30/2024 SLD COUNTY/SR - ANNUAL PRINT COUNTY: BLAIR

DIR: E TOTAL LEN: 7.545 MI. DIST: 09-2 SR: 1008
LEFT MUN: ANTIS T RIGHT MUN: ANTIS T

004227 FT

PENNDOT STOCKPILE #7
(PRDR)

0008/0430
000427 FT

018 "DIA CIRC CONCR
LEN=0030 INSTALLED UNKN 0005/0300
RAMP RD
(SR8023 SEG 0750/0000)
RAMP RD
(SR8023 SEG 0010/1541) 0005/0273
2 0 00000 0 00 0000+00 000000 FT
SR 0099 NBL
OP ID 07/0099/0410/1030
NC SKELP MOUNTAIN RD
SKELP MOUNTAIN RD INTER-BK
(SR0865 SEG 0002/0000)
MFC BEGIN = D
LENGTH(AH 0427 BK 0000) 0005/0000

0016/1797 LEN=0040 INSTALLED UNKN
036 "DIA CIRC CONCR
0016/1519 LEN=0040 INSTALLED UNKN
036 "DIA CIRC CONCR
0016/1189 LEN=0040 INSTALLED UNKN
036 "DIA CIRC CONCR
0016/0878 LEN=0040 INSTALLED UNKN
036 "DIA CIRC CONCR
0016/0513 LEN=0040 INSTALLED UNKN
036 "DIA CIRC CONCR
0016/0048 LEN=0060 INSTALLED UNKN
004227 FT 0 0 00000 0 00 0000+00
5 0016/0000 LENGTH(AH 3817 BK 3800)
036 "DIA CIRC CONCR
0008/3578 LEN=0045 INSTALLED UNKN
036 "DIA CIRC CONCR
0008/3467 LEN=0040 INSTALLED UNKN
036 "DIA CIRC CONCR
0008/3174 LEN=0040 INSTALLED UNKN
036 "DIA CIRC CONCR
0008/2592 LEN=0050 INSTALLED UNKN
036 "DIA CIRC CONCR
0008/1740 LEN=0040 INSTALLED UNKN
036 "DIA CIRC CONCR
0008/1643 LEN=0040 INSTALLED UNKN
042 "DIA CIRC CONCR
0008/0636 LEN=0050 INSTALLED UNKN
000427 FT 2 0 00000 0 00 0000+00
MFC BEGIN = D
5 0008/0000 LENGTH(AH 3800 BK 0427)
RAMP RD
(SR8023 SEG 0750/0000)
RAMP RD
(SR8023 SEG 0010/1541)
0004/0273 2 0 00000 0 00 0000+00
000000 FT SR 0099 NBL
OP ID 07/0099/0410/1030
NC SKELP MOUNTAIN RD
INTER-BK SKELP MOUNTAIN RD
INTER-BK (SR0865 SEG 0003/0000)
MFC BEGIN = D
5 0004/0000 LENGTH(AH 0427 BK 0000)

EXTRACT DATE: 12/28/2024 ROADWAY MANAGEMENT SYSTEM PAGE NUMBER: 193
PRINT DATE: 12/30/2024 SLD COUNTY/SR - ANNUAL PRINT COUNTY: BLAIR
DIR: B TOTAL LEN: .000 MI. DIST: 09-2 SR: 1007
LEFT MUN: LOGAN T RIGHT MUN: LOGAN T

000000 FT
000000 FT
000000 FT



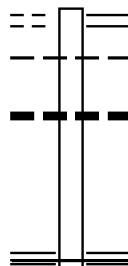
000000 FT
7024/0000 LENGTH(AH 0162 BK 1413)
000000 FT
7020/0000 LENGTH(AH 1413 BK 2561)
000000 FT
7010/0000 LENGTH(AH 2561 BK 0000)

EXTRACT DATE: 12/28/2024 ROADWAY MANAGEMENT SYSTEM PAGE NUMBER: 192
 PRINT DATE: 12/30/2024 SLD COUNTY/SR - ANNUAL PRINT COUNTY: BLAIR
 DIR: B TOTAL LEN: .127 MI. DIST: 09-2 SR: 1006
 LEFT MUN: LOGAN T RIGHT MUN: LOGAN T

LOTZ AV
 (T436)

000670 FT
 0010/0670

000000 FT



000670 FT SYLVAN DR
 0010/0670 (SR1005 SEG 0020/2563)
 LOGAN
 0010/0580 ALLEGHENY T
 024 "DIA CIRC CONCR
 0010/0040 LEN=0048 INSTALLED UNKN
 000000 FT 2 0 07045 1 00 0000+00
 NC FO GEL ST
 LOGAN BL
 (SR0036 SEG 0320/0000)
 MFC BEGIN = E
 0010/0000 LENGTH(AH 0670 BK 0000)

EXTRACT DATE: 12/28/2024 ROADWAY MANAGEMENT SYSTEM PAGE NUMBER: 191
PRINT DATE: 12/30/2024 SLD COUNTY/SR - ANNUAL PRINT COUNTY: BLAIR

DIR: B TOTAL LEN: .785 MI. DIST: 09-2 SR: 1005
LEFT MUN: LOGAN T RIGHT MUN: LOGAN T

	004146 FT		004146 FT	
FOGEL ST			7032/0000	LENGTH(AH 1497 BK 2563)
(SR1006 SEG 0010/0670)	0020/2563		INTER-AHD	LOTZ AV
			0020/2563	(T436)
				LOGAN
			0020/2401	ALLEGHENY T
				018 "DIA CIRC METAL
MOUNTAIN AV			0020/1736	LEN=0042 INSTALLED UNKN
(T556)	0020/1694			
HAWTHORNE ST				
(T554)	0020/1328			
			0020/1232	ALLEGHENY
				FRANKSTOWN T
			0020/1201	024 "DIA CIRC CONCR
				LEN=0036 INSTALLED UNKN
	001583 FT		001583 FT	2 0 07045 0 01 0014+16
				LAUREL LN
				(TWP)
			5 0020/0000	LENGTH(AH 2563 BK 1583)
CEDAR ST				
(T423)	0010/0610			
	000000 FT		0010/0195	FOR SR 1003 AND 1005
			000000 FT	(CONN)
				2 0 07045 0 00 0000+00
				SYLVAN HEIGHTS DR
				(SR1003 SEG 0030/1090)
				SYLVAN DR
				(SR1003 SEG 0030/1090)
EVERGREEN ST				MFC BEGIN = E
(T545)	0010/0000		5 0010/0000	LENGTH(AH 1583 BK 0000)

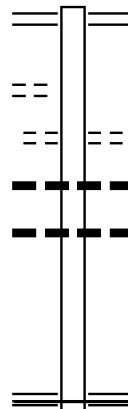
EXTRACT DATE: 12/28/2024 ROADWAY MANAGEMENT SYSTEM PAGE NUMBER: 190
 PRINT DATE: 12/30/2024 SLD COUNTY/SR - ANNUAL PRINT COUNTY: BLAIR
 DIR: B TOTAL LEN: .368 MI. DIST: 09-2 SR: 1004
 LEFT MUN: FRANKSTOWN T RIGHT MUN: FRANKSTOWN T

EVERGREEN RD
 (T540)

001941 FT

0010/1158

000000 FT



001941 FT SYLVAN DR
 0010/1941 (SR1003 SEG 0030/0000)

0010/0692 LINDEN AV
 (T555)
 018 " DIA CIRC METAL
 0010/0315 LEN=0030 INSTALLED 1988
 024 " DIA CIRC METAL
 0010/0043 LEN=0030 INSTALLED 1988
 000000 FT 2 0 07015 1 00 0000+00
 NC LARCH ST
 LOGAN BL
 (SR0036 SEG 0301/2063)
 (SR0036 SEG 0300/2083)
 MFC BEGIN = D
 0010/0000 LENGTH(AH 1941 BK 0000)

EXTRACT DATE: 12/28/2024 ROADWAY MANAGEMENT SYSTEM PAGE NUMBER: 189
PRINT DATE: 12/30/2024 SLD COUNTY/SR - ANNUAL PRINT COUNTY: BLAIR

DIR: B TOTAL LEN: 1.807 MI. DIST: 09-2 SR: 1003
LEFT MUN: FRANKSTOWN T RIGHT MUN: FRANKSTOWN T

FROM 1009/0040 SH (CONN)	009541 FT 0050/2070	009541 FT FRANKSTOWN RD 0050/2187 (SR1009 SEG 0040/0983)
		0050/1571 018 "DIA CIRC CONCR LEN=0066 INSTALLED UNKN
		0050/0517 015 "DIA CIRC CONCR LEN=0064 INSTALLED UNKN
		0050/0015 018 "DIA CIRC METAL 007354 FT LEN=0060 INSTALLED UNKN
2 0 07015 0 00 0090+15 SYLVAN SPRING LN (PRDR)	007354 FT 0050/0000	5 0050/0000 LENGTH(AH 2187 BK 2037) 015 "DIA CIRC CONCR 0040/1697 LEN=0054 INSTALLED UNKN
		018 "DIA CIR PLASTIC 0040/1240 LEN=0040 INSTALLED UNKN
DEVON DR (T603)	0040/1026	018 "DIA CIRC CONCR

EXTRACT DATE: 12/28/2024 ROADWAY MANAGEMENT SYSTEM PAGE NUMBER: 188
PRINT DATE: 12/30/2024 SLD COUNTY/SR - ANNUAL PRINT COUNTY: BLAIR

DIR: B TOTAL LEN: 1.807 MI. DIST: 09-2 SR: 1003
LEFT MUN: FRANKSTOWN T RIGHT MUN: FRANKSTOWN T

FAIRLAWN DR
(T612)

0040/0607

PINE VIEW DR
(T508)

0040/0471

2 0 07015 0 00 0069+39 005317 FT
WAVERLY DR
(T511)

0040/0000

WICKLOW CT
(T619)

0030/1892

FOR SR 1003 AND 1005
(CONN)

0030/1275

SYLVAN DR
(SR1005 SEG 0010/0000)
EVERGREEN RD
(T545)

0030/1090

0040/0880	LEN=0026	INSTALLED UNKN
0040/0660	018 "DIA	CIR PLASTIC
0040/0615	LEN=0027	INSTALLED UNKN
	018 "DIA	CIR PLASTIC
	LEN=0040	INSTALLED 2015
0040/0491	018 "DIA	CIR PLASTIC
	LEN=0026	INSTALLED UNKN
0040/0471	ORCHARD VIEW DR	
	(T507)	
0040/0247	018 "DIA	CIRC CONCR
	LEN=0027	INSTALLED UNKN
0040/0038	018 "DIA	CIR PLASTIC
005317 FT	LEN=0034	INSTALLED UNKN
5 0040/0000	LENGTH(AH 2037 BK 2813)	
0030/2671	018 "DIA	CIRC CONCR
	LEN=0046	INSTALLED UNKN
0030/2640	WOODLAWN TE	
	(T506)	
0030/2356	018 "DIA	CIRC CONCR
	LEN=0027	INSTALLED UNKN
0030/2091	018 "DIA	CIRC CONCR
	LEN=0027	INSTALLED UNKN
0030/2066	OAK ST	
	(T540)	
0030/1910	018 "DIA	CIR PLASTIC
	LEN=0045	INSTALLED UNKN
0030/1787	MAPLE ST	
	(T702)	
0030/1686	018 "DIA	CIR PLASTIC
	LEN=0030	INSTALLED UNKN
0030/1406	018 "DIA	CIRC CONCR
	LEN=0027	INSTALLED UNKN
0030/1168	018 "DIA	CIRC CONCR
	LEN=0033	INSTALLED UNKN
0030/0915	NC SYLVAN HEIGHTS DR	
	OVERLOOK DR	
	(T540)	
0030/0615	018 "DIA	CIR PLASTIC
	LEN=0061	INSTALLED UNKN

EXTRACT DATE: 12/28/2024 ROADWAY MANAGEMENT SYSTEM PAGE NUMBER: 187
PRINT DATE: 12/30/2024 SLD COUNTY/SR - ANNUAL PRINT COUNTY: BLAIR

DIR: B TOTAL LEN: 1.807 MI. DIST: 09-2 SR: 1003
LEFT MUN: FRANKSTOWN T RIGHT MUN: FRANKSTOWN T

2 0 07015 0 00 0041+32 002504 FT
LARCH ST
(SR1004 SEG 0010/1941) 0030/0000

000913 FT

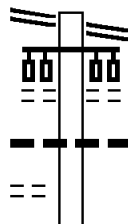
000000 FT

Station	Length	Material	Notes
0030/0473		ELM ST	
0030/0359		(T428)	
002504 FT		018 " DIA CIR PLASTIC	
0030/0000		LEN=0042 INSTALLED UNKN	
0020/1591		LENGTH(AH 2813 BK 1591)	
0020/1480		018 " DIA CIRC CONCR	
0020/1457		LEN=0041 INSTALLED UNKN	
0020/1332		ALLISON WY	
0020/1127		(TBC)	
0020/0790		ALLISON WY	
0020/0736		(TBC)	
0020/0517		018 " DIA CIRC CONCR	
0020/0273		LEN=0026 INSTALLED UNKN	
0020/0036		018 " DIA CIRC CONCR	
000913 FT		LEN=0028 INSTALLED UNKN	
0020/0000		ALLISON WY	
0010/0580		(TBC)	
0010/0548		018 " DIA CIRC CONCR	
0010/0404		LEN=0033 INSTALLED UNKN	
0010/0033		BLAIRMONT TE	
0010/0015		(T541)	
000000 FT		018 " DIA CIRC CONCR	
INTER-BK SY		LEN=0026 INSTALLED UNKN	
0010/0000		018 " DIA CIRC CONCR	
0010/0000		LEN=0026 INSTALLED UNKN	
0010/0000		2 0 07015 0 00 0025+46	
0010/0000		BLAIRMONT TE	
0010/0000		(T541)	
0010/0000		LENGTH(AH 1591 BK 0913)	
0010/0000		015 " DIA CIRC CONCR	
0010/0000		LEN=0042 INSTALLED UNKN	
0010/0000		BRUSH MOUNTAIN RD	
0010/0000		(T423)	
0010/0000		PATRICIA DR	
0010/0000		(PRDR)	
0010/0000		BMSBN 07/1003/0010/0000	
0010/0000		FRANKSTOWN	
0010/0000		HOLLIDAYSBURG B	
0010/0000		2 0 07015 0 00 0016+27	
0010/0000		NC SY	
0010/0000		EDGAR ST	
0010/0000		(BORO)	
0010/0000		BRUSH RUN	
0010/0000		BMSBG 07/1003/0010/0000	
0010/0000		MFC BEGIN = D	
0010/0000		LENGTH(AH 0913 BK 0000)	

EXTRACT DATE: 12/28/2024 ROADWAY MANAGEMENT SYSTEM PAGE NUMBER: 186
PRINT DATE: 12/30/2024 SLD COUNTY/SR - ANNUAL PRINT COUNTY: BLAIR
DIR: B TOTAL LEN: 2.546 MI. DIST: 09-2 SR: 1002
LEFT MUN: HOLLIDAYSBURG B RIGHT MUN: HOLLIDAYSBURG B

BLAIR ST 013443 FT
(SR0022 SEG 0270/0497) 0060/2022

CHERRY AL
(BORO) 0060/1596



013443 FT BLAIR ST
0060/2022 (SR0022 SEG 0270/0497)
ALLEGHENY ST
(BORO)

0060/1814
0060/1800 01B "DIA CIRC CONCR
LEN=0036 INSTALLED 2004

01B "DIA CIRC CONCR

EXTRACT DATE: 12/28/2024 ROADWAY MANAGEMENT SYSTEM PAGE NUMBER: 185
PRINT DATE: 12/30/2024 SLD COUNTY/SR - ANNUAL PRINT COUNTY: BLAIR

DIR: B TOTAL LEN: 2.546 MI. DIST: 09-2 SR: 1002
LEFT MUN: HOLLIDAYSBURG B RIGHT MUN: HOLLIDAYSBURG B

WALNUT ST (BORO)	0060/1382	==	0060/1580	LEN=0040	INSTALLED 2004
CHURCH AL (BORO)	0060/1169	==	0060/1340	018 "DIA CIRC CONCR LEN=0022	INSTALLED 2004
		==	0060/1150	018 "DIA CIRC CONCR LEN=0025	INSTALLED 2004
		==	0060/0400	018 "DIA CIRC CONCR LEN=0022	INSTALLED 2004
		==	0060/0365	HICKORY ST (BORO)	
	011421 FT	==	0060/0020	018 "DIA CIRC CONCR LEN=0035	INSTALLED 2004
		==	011421 FT	1 0 00884 0 01 0077+72 GARBER ST (BORO)	
CEDAR BL (BORO)	0050/1150	==	5 0060/0000	LENGTH(AH 2022 BK 1727)	
BEECH ST (BORO)	0050/0550	==	0050/0855	018 "DIA CIRC CONCR LEN=0046	INSTALLED UNKN
LEAF LN (BORO)	0050/0255	==	0050/0514	018 "DIA CIRC METAL LEN=0100	INSTALLED UNKN
1 0 00884 0 01 0095+09 009694 FT BELAIR RD (BORO)	0050/0000	==	009694 FT	AMERICAN LEGION PARK (PARK)	
		==	5 0050/0000	LENGTH(AH 1727 BK 2132)	
		==	0040/2105	018 "DIA CIRC CONCR LEN=0038	INSTALLED UNKN
		==	0040/1985	042 "DIA CIR PLASTIC LEN=0119	INSTALLED 2020
PSP BARRACKS (PRDR)	0040/1880	==	0040/1828	HOLLIDAYSBURG BLAIR T	
PADOT 9-0/9-2 DRIVEWAY (PRDR)	0040/1595	==	0040/1595		
CEMETERY LN (T549)	0040/1203	==			
JEFFERSON ST (T651)	0040/0742	==			
		==	0040/0673	BLAIR ALLEGHENY T 018 "DIA CIRC CONCR	

EXTRACT DATE: 12/28/2024 ROADWAY MANAGEMENT SYSTEM PAGE NUMBER: 184
PRINT DATE: 12/30/2024 SLD COUNTY/SR - ANNUAL PRINT COUNTY: BLAIR

DIR: B TOTAL LEN: 2.546 MI. DIST: 09-2 SR: 1002
LEFT MUN: ALLEGHENY T RIGHT MUN: ALLEGHENY T

TO 1001/0030 SH
(CONN)

0040/0150

007562 FT

FROM 1001/0031 SH
(CONN)

0030/2971

VETERANS HOME RD
(PRDR)

0030/1708

CHAMBERLAIN LN
(PRDR)

0030/0285

004447 FT

0040/0383 LEN=0058 INSTALLED UNKN
018 "DIA CIRC CONCR
0040/0230 LEN=0058 INSTALLED 2003
FROM 1001/0020 SH
(CONN)
0040/0119 1 0 00884 0 01 0117+73
007562 FT NC NO RTH JUNIATA ST
PLANK RD
(SR1001 SEG 0030/0000)
(SR1001 SEG 0031/0000)
0040/0000 LENGTH(AH 2132 BK 3115)
036 "DIA CIRC METAL
0030/2995 LEN=0024 INSTALLED UNKN
060 "DIA CIRC CONCR
0030/2993 LEN=0060 INSTALLED UNKN
018 "DIA CIRC CONCR
0030/2780 LEN=0043 INSTALLED 2003
MEADOWBROOK LN
(PRDR)
0030/1948
018 "DIA CIR PLASTIC
0030/0859 LEN=0060 INSTALLED UNKN
018 "DIA CIRC CONCR
0030/0433 LEN=0150 INSTALLED UNKN
BMS EN 07/1002/0030/0000
024 "DIA CIRC CONCR
0030/0011 LEN=0043 INSTALLED UNKN
004447 FT 2 0 07059 0 00 0044+50
BR. JUNIATA R
BMSBG 07/1002/0030/0000
0030/0000 LENGTH(AH 3115 BK 2734)
OLIPHANT DR
(PRDR)
(AAR 506218V) #TRKS 01
SR 8004
0020/2040 OP ID 07/8004/0760/2515
024 "DIA CIRC CONCR
0020/1924 LEN=0076 INSTALLED UNKN
SR 0099 NBL
0020/1721 OP ID 07/0099/0280/0937

EXTRACT DATE: 12/28/2024 ROADWAY MANAGEMENT SYSTEM PAGE NUMBER: 183
PRINT DATE: 12/30/2024 SLD COUNTY/SR - ANNUAL PRINT COUNTY: BLAIR

DIR: B TOTAL LEN: 2.546 MI. DIST: 09-2 SR: 1002
LEFT MUN: ALLEGHENY T RIGHT MUN: ALLEGHENY T

SPRING MEADOW DR
(T566)

0020/0638
001713 FT

BROWN SWISS CR
(PRDR)

0010/1130

COLONIAL DR
(T388)

0010/0623

TO 0764/0020 SH
(CONN)

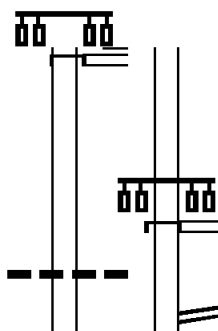
0010/0138
000000 FT

0020/1629 OP ID SR 0099 SBL
07/0099/0281/0979
SR 8004
0020/1521 OP ID 07/8004/0500/0138
024 "DIA CIRC CONCR
0020/1453 LEN=0090 INSTALLED UNKN
KNEE LN
0020/1345 (T417)
KNEE LN
0020/0740 (T417)
001713 FT 2 0 07059 0 00 0017+36
COLONIAL DR
(T388)
NC MUNICIPAL DR
MUNICIPAL DR
(T446)
5 0020/0000 LENGTH(AH 2734 BK 1713)
018 "DIA CIRC CONCR
0010/1680 LEN=0113 INSTALLED UNKN
0010/1226 BMSSEN 07/1002/0010/1203
2 0 07059 0 00 0012+28
SPENCER RUN
0010/1203 BMSBG 07/1002/0010/1203
0010/0967 018 "DIA CIRC CONCR
LEN=0105 INSTALLED UNKN
0010/0719 FROM 1002/0010 SH
(CONN)
NC COLONIAL DR
TO 1002/0010 SH
0010/0570 (CONN)
024 "DIA CIRC CONCR
0010/0151 LEN=0055 INSTALLED 1988
000000 FT 2 0 07059 0 00 0000+00
NC SR 1002 SH
SIXTH AV RD
(SR0764 SEG 0021/0689)
INTER-BK CARSON VALLEY RD
(T416)
MFC BEGIN = C
5 0010/0000 LENGTH(AH 1713 BK 0000)

EXTRACT DATE: 12/28/2024 ROADWAY MANAGEMENT SYSTEM PAGE NUMBER: 182
PRINT DATE: 12/30/2024 SLD COUNTY/SR - ANNUAL PRINT COUNTY: BLAIR

DIR: N TOTAL LEN: 14.050 MI. DIST: 09-2 SR: 1001
LEFT MUN: ANTIS T RIGHT MUN: ANTIS T

OLD US 0220 INTER-AHD
(SR4027 SEG 0011/0000)
RAMP A RD
(SR8003 SEG 0270/0000)
RAMP B RD
(SR8003 SEG 0520/1514) 074174 FT
0331/1753



042 "DIA CIRC CONCR
LEN=0230 INSTALLED 1972 0331/1558

074184 FT
INTER-AHD

OLD US 0220
(SR4027 SEG 0010/0000)
RAMP A RD
(SR8003 SEG 0270/0000)
RAMP B RD
(SR8003 SEG 0520/1514)

0330/1734

0330/1022 RAMP A SP RD
(SR8003 SEG 0260/0000)

DIR: N TOTAL LEN: 14.050 MI. DIST: 09-2 SR: 1001
LEFT MUN: ANTIS T RIGHT MUN: ANTIS T

EXTRACT DATE: 12/28/2024 ROADWAY MANAGEMENT SYSTEM PAGE NUMBER: 180
PRINT DATE: 12/30/2024 SLD COUNTY/SR - ANNUAL PRINT COUNTY: BLAIR

DIR: N TOTAL LEN: 14.050 MI. DIST: 09-2 SR: 1001
LEFT MUN: ANTIS T RIGHT MUN: ANTIS T

LC FROM RIVER RD
(CONN)

0300/1991

0300/1836 BMS EN 07/1001/0300/1644
1 0 00055 0 04 0820+42
LITTLE JUNIATA RIVER
0300/1644 BMSBG 07/1001/0300/1644

064127 FT

064156 FT 1 0 00055 0 04 0804+24
048"H 36"W CON BOX CUL
LEN=0126 INSTALLED 1999
5 0300/0000 LENGTH(AH 3724 BK 3364)

PARK FOREST LN
(TWP)

0290/2639

199 ENTERPRISE CAMPUS D
(PRDR)

0290/2639 018 "DIA CIRC CONCR
LEN=0105 INSTALLED UNKN
0290/2549 018 "DIA CIRC CONCR
LEN=0080 INSTALLED UNKN
0290/2026 018 "DIA CIRC CONCR
LEN=0070 INSTALLED UNKN
0290/1669 018 "DIA CIRC CONCR
LEN=0087 INSTALLED UNKN
0290/1383 018 "DIA CIRC CONCR
LEN=0082 INSTALLED UNKN
0290/1079 024 "DIA CIRC CONCR
LEN=0096 INSTALLED UNKN
0290/0804 018 "DIA CIRC CONCR
LEN=0100 INSTALLED UNKN
0290/0548 1 0 00055 0 04 0770+19
060792 FT
5 0290/0000 LENGTH(AH 3364 BK 3639)
LOWER SKELP RD
0280/3162 (T506)

060763 FT

0280/2261 018 "DIA CIRC CONCR
LEN=0075 INSTALLED UNKN
0280/1948 018 "DIA CIRC CONCR
LEN=0080 INSTALLED UNKN

0280/0905 048"H 60"W CON BOX CUL
LEN=0140 INSTALLED UNKN

057124 FT

057153 FT 1 0 00055 0 04 0733+80
036"H 48"W CON BOX CUL

EXTRACT DATE: 12/28/2024 ROADWAY MANAGEMENT SYSTEM PAGE NUMBER: 179
PRINT DATE: 12/30/2024 SLD COUNTY/SR - ANNUAL PRINT COUNTY: BLAIR

DIR: N TOTAL LEN: 14.050 MI. DIST: 09-2 SR: 1001
LEFT MUN: ANTIS T RIGHT MUN: ANTIS T

WATTS RD
(T504)

0270/2557

1 0 00055 0 04 0698+27 053540 FT
CAMPBELLS LN
(SR0865 SEG 0004/0000) 0270/0000

LOGAN ST
(PRDR)

0260/1893

FORGE RD
(T576)

0260/0800

1 0 00055 0 03 0661+86 051087 FT
STADIUM DR
(SR4022 SEG 0020/1538) 0260/0000

LEN=0075 INSTALLED UNKN
0280/0000 LENGTH(AH 3639 BK 3584)
0270/2747 BMSSEN 07/1001/0270/2597
1 0 00055 0 04 0723+95
LITTLE JUNIATA RIVER
0270/2597 BMSBG 07/1001/0270/2597
0270/0724 018 "DIA CIRC CONCR
LEN=0724 INSTALLED UNKN
0270/0051 042 "DIA CIRC CONCR
LEN=0090 INSTALLED UNKN
053569 FT SKELP MOUNTAIN RD
(SR0865 SEG 0004/0000)
0270/0000 LENGTH(AH 3584 BK 2453)
0260/2348 036 "DIA CIRC CONCR
LEN=0080 INSTALLED UNKN
0260/1501 018 "DIA CIRC METAL
LEN=0080 INSTALLED UNKN
051116 FT
0260/0000 LENGTH(AH 2453 BK 3291)
0250/2318 BMSSEN 07/1001/0250/2186
1 0 00055 0 03 0650+88
LITTLE JUNIATA RIVER
0250/2186 BMSBG 07/1001/0250/2186
0250/1849 018 "DIA CIRC CONCR
LEN=0086 INSTALLED UNKN
0250/1550 018 "DIA CIRC CONCR
LEN=0079 INSTALLED UNKN
0250/1098 018 "DIA CIRC CONCR
LEN=0076 INSTALLED UNKN
0250/0667 018 "DIA CIRC CONCR
LEN=0075 INSTALLED UNKN

EXTRACT DATE: 12/28/2024 ROADWAY MANAGEMENT SYSTEM PAGE NUMBER: 178
PRINT DATE: 12/30/2024 SLD COUNTY/SR - ANNUAL PRINT COUNTY: BLAIR

DIR: N TOTAL LEN: 14.050 MI. DIST: 09-2 SR: 1001
LEFT MUN: ANTIS T RIGHT MUN: ANTIS T

047796 FT

047825 FT 1 0 00055 0 03 0628+89
S 0250/0000 LENGTH(AH 3291 BK 3662)
024 "DIA CIRC CONCR
0240/3576 LEN=0085 INSTALLED UNKN
018 "DIA CIRC CONCR
0240/3133 LEN=0081 INSTALLED UNKN
018 "DIA CIRC CONCR
0240/2782 LEN=0083 INSTALLED UNKN
018 "H 00 "W MULT CONCR
0240/2296 LEN=0083 INSTALLED UNKN
HEGARTY RD
0240/2211 (T578)

==

==

0240/1051 HEGARTY RD
(T578)
036 "DIA CIRC CONCR
0240/0724 LEN=0080 INSTALLED UNKN

044134 FT

044163 FT 1 0 00055 0 03 0591+68
S 0240/0000 LENGTH(AH 3662 BK 1158)
018 "DIA CIRC CONCR
0230/1014 LEN=0072 INSTALLED UNKN
018 "DIA CIRC CONCR
0230/0710 LEN=0073 INSTALLED UNKN
018 "DIA CIR PLASTIC
0230/0394 LEN=0076 INSTALLED UNKN
018 "DIA CIRC CONCR
0230/0037 LEN=0075 INSTALLED UNKN
043005 FT 1 0 00055 0 03 0580+41
S 0230/0000 LENGTH(AH 1158 BK 2845)

042976 FT

018 "DIA CIRC CONCR
0220/2210 LEN=0080 INSTALLED UNKN
018 "DIA CIRC CONCR
0220/1773 LEN=0613 INSTALLED UNKN
KRISTEL LN
0220/1510 (T518)
024 "DIA CIRC CONCR
0220/1160 LEN=0080 INSTALLED UNKN
024 "DIA CIRC CONCR
0220/0615 LEN=0050 INSTALLED UNKN

==

SR 0764 SH
(SR0764 SEG 0241/0000)
(SR0764 SEG 0240/0000)

1 0 00055 0 03 0551+81 040131 FT
SABBATH REST RD

040160 FT
INTER-BK PLEASANT VALLEY BL
(SR0764 SEG 0240/0000)



DIST: 09-2 SR: 1001
RIGHT MUN: ANTIS T

DIST: 09-2 SR: 1001
RIGHT MUN: ALTOONA CITY C

DIR: N TOTAL LEN: 14.050 MI. DIST: 09-2 SR: 1001
LEFT MUN: ALTOONA CITY C RIGHT MUN: ALTOONA CITY C

EXTRACT DATE: 12/28/2024 ROADWAY MANAGEMENT SYSTEM PAGE NUMBER: 174
PRINT DATE: 12/30/2024 SLD COUNTY/SR - ANNUAL PRINT COUNTY: BLAIR

DIR: N TOTAL LEN: 14.050 MI. DIST: 09-2 SR: 1001
LEFT MUN: ALTOONA CITY C RIGHT MUN: ALTOONA CITY C

015 "DIA CIRC CONCR LEN=0010 INSTALLED UNKN 0171/1690	---	---	---	---	0170/1522	012 "DIA CIRC METAL LEN=0075 INSTALLED UNKN
MEADOW ST (CITY)	0171/1565	===	==	---	0170/1499	MEADOW ST (CITY)
MEADOW ST (CITY)	0171/1551	==	---	---	---	---
NINTH ST (CITY)	0171/1233	===	==	---	0170/1391	024 "DIA CIRC METAL LEN=0070 INSTALLED UNKN
018 "DIA CIRC CONCR LEN=0050 INSTALLED UNKN 0171/1221	---	---	---	---	0170/1184	NINTH ST (CITY)
TENTH ST (CITY)	0171/0889	==	===	==	0170/1180	018 "DIA CIRC CONCR LEN=0150 INSTALLED 1999
024 "DIA CIRC CONCR LEN=0050 INSTALLED 1999 0171/0880	---	---	---	---	0170/0887	TENTH ST (CITY)
					0170/0789	BMSBN 07/1001/0170/0775 1 0 00055 0 02 0300+17
					0170/0775	TRIB BRUSH RUN
					0170/0493	BMSBG 07/1001/0170/0775 036 "DIA CIRC CONCR LEN=0078 INSTALLED UNKN
024 "DIA CIRC CONCR LEN=0050 INSTALLED UNKN 0171/0525	---	---	---	---	---	---
TWELFTH ST (CITY)	0171/0521	==	===	==	0170/0473	TWELFTH ST (CITY)
024 "DIA CIRC CONCR LEN=0034 INSTALLED UNKN 0171/0035	---	---	---	---	---	---
1 0 00055 3 00 0292+75 029005 FT					028917 FT	1 0 00055 0 02 0292+45
THIRTEENTH ST (CITY)	LENGTH(AH 2192 BK 2152) 0171/0000	==	===	==	0170/0000	THIRTEENTH ST (CITY)
FOURTEENTH ST (CITY)	0161/1714	==	===	==	0160/1730	LENGTH(AH 2131 BK 2191) FOURTEENTH ST (CITY)
018 "DIA CIRC CONCR LEN=0050 INSTALLED UNKN 0161/1704	---	---	---	---	---	---
					0160/1495	036 "DIA CIRC CONCR LEN=0233 INSTALLED UNKN
					0160/1280	024 "DIA CIRC CONCR LEN=0075 INSTALLED UNKN
FIFTEENTH ST (CITY)	0161/1295	==	===	==	0160/1274	FIFTEENTH ST (CITY)
018 "DIA CIRC METAL LEN=0030 INSTALLED 1999 0161/1290	---	---	---	---		
036 "DIA CIRC CONCR LEN=0040 INSTALLED UNKN 0161/1260	---	---	---	---		

DIR: N TOTAL LEN: 14.050 MI. DIST: 09-2 SR: 1001
LEFT MUN: ALTOONA CITY C RIGHT MUN: ALTOONA CITY C

0161/0878
0161/0494

0 1 4 1 / 1 3 4 3

0160/0461

0160 / 0404
0160 / 0229

0160/0197

0 2 6 7 2 6 F T

0160/0000

0150/0353

0150/0188

0150/0108

0150/0051

026357 FT

0150/0000

0140/1525

0140 / 1434

0140 / 1320

0140 / 1298

0140 / 1226

0140/1044

SIXTEENTH ST
(CITY)

018 " DIA CIRSTA CONCR
LSEN=0075 1001/0160/0197
1000055 002 0272+46
BRUSH RUN
BMSBG 07/1001/0160/0197

1 0 00055 0 02 0270+51

JAGGARD ST
(CITY)
LENGTH(AH 2191 BK 0369)
030 "DIA CIRC CONCR
LEN=0040 INSTALLED UNKN

FROM 4010/0041 SH
(CONN)
ALTOONA CITY
LOGAN T

036 " DIA CIRC CONCR
LEN=0022 INSTALLED 1992

1 0 00055 0 02 0267+60
SEVENTEENTH ST
(SR4010 SEG 0040/0000)

LENGTH(AH 0369 BK 1715)

SIGN: 2 CHORD TRUSS
BMSID 07/1001/0140/1525

018 "DIA' CIRC' CONCR'
LEN=0047 INSTALLED UNKN

018 "DIA CIRC CONCR
LEN=0048 INSTALLED 2003

SHEETZ LT
(PRDR)

LOGAN
ALTOONA CITY C

```
018 "DIA CIRC CONCR
LEN=0042 INSTALLED UNKN
```

TWENTIETH ST
(CITY)

HEALTHSOUTH LT

EXTRACT DATE: 12/28/2024 ROADWAY MANAGEMENT SYSTEM PAGE NUMBER: 172
PRINT DATE: 12/30/2024 SLD COUNTY/SR - ANNUAL PRINT COUNTY: BLAIR

DIR: N TOTAL LEN: 14.050 MI. DIST: 09-2 SR: 1001
LEFT MUN: ALTOONA CITY C RIGHT MUN: ALTOONA CITY C

(CITY)	0141/1010	==	==	==	0140/0986 (PRDR)
015 "DIA CIRC CONCR					
LEN=0045 INSTALLED 2001	0141/0830	---	---		
015 "DIA CIRC CONCR					
LEN=0050 INSTALLED 2001	0141/0700	---	---		
FOR SR 1001S TO SR 1001			==		0140/0614 FOR SR 1001S TO SR 1001
(CONN)	0141/0611		==		(CONN)
TWENTYSECOND ST					TWENTYSECOND ST
(CITY)	0141/0456	==	==	==	(CITY)
OLMES ST					
(CITY)	0141/0268	==	==		0140/0449
018 "DIA CIRC CONCR					0140/0396
LEN=0100 INSTALLED UNKN	0141/0018	---	---		LEN=0040 INSTALLED 1999
1 0 00055 0 02 0249+85 024700 FT					OLMES ST
LENGTH(AH 1739 BK 2939)	0141/0000	---	---		(CITY)
024 "DIA CIRC CONCR					024642 FT 1 0 00055 0 02 0249+85
LEN=0080 INSTALLED 1999	0131/2729	---	---		NC VALLEY VIEW BL
TWENTYFIFTH ST					5 0140/0000 LENGTH(AH 1715 BK 2951)
(CITY)	0131/2200	==	==	==	
018 "DIA CIRC CONCR					0130/2197 TWENTYFIFTH ST
LEN=0080 INSTALLED UNKN	0131/2002	---	---		(CITY)
TWENTYSIXTH ST					
(CITY)	0131/1729	==	==	==	0130/1778
DUFF DR					LEN=0080 INSTALLED UNKN
(CITY)					TWENTYSIXTH ST
TWENTYSEVENTH ST					(CITY)
(CITY)					018 "DIA CIRC METAL
ALTOONA CITY					LEN=0080 INSTALLED UNKN
LOGAN T	0131/1115	==	==	==	DUFF DR
					(CITY)
					TWENTYSEVENTH ST
					(CITY)
					ALTOONA CITY
					LOGAN T
					018 "DIA CIRC CONCR
					LEN=0100 INSTALLED 2001
					018 "DIA CIRC CONCR
					LEN=0100 INSTALLED UNKN
					024 "DIA CIRC CONCR
					LEN=0100 INSTALLED UNKN
					018 "DIA CIRC CONCR
					LEN=0100 INSTALLED UNKN

EXTRACT DATE: 12/28/2024 ROADWAY MANAGEMENT SYSTEM PAGE NUMBER: 171
PRINT DATE: 12/30/2024 SLD COUNTY/SR - ANNUAL PRINT COUNTY: BLAIR

DIR: N TOTAL LEN: 14.050 MI. DIST: 09-2 SR: 1001
LEFT MUN: LOGAN T RIGHT MUN: LOGAN T

1 0 00055 0 02 0220+00 021761 FT		021691 FT	1 0 00055 0 02 0220+00
CAYUGA AV			CAYUGA AV
(T451)			(T451)
VET'S ADM ENTR/EXIT LT			VET'S ADM ENTR/EXIT LT
(PRDR)			(PRDR)
LENGTH(AH 2939 BK 2600) 0131/0000	5	0130/0000	LENGTH(AH 2951 BK 2584)
LOGAN			LOGAN
ALTOONA CITY C	0111/2460	0110/2460	ALTOONA CITY C
		0110/2323	018 "DIA CIRC CONCR
		0110/2058	LEN=0030 INSTALLED UNKN
ALTOONA CITY		0110/2052	012 "DIA CIRC CONCR
LOGAN T	0111/2052	0110/1882	LEN=0030 INSTALLED UNKN
		0110/1852	ALTOONA CITY
LOGAN		0110/1485	LOGAN T
ALTOONA CITY C	0111/1852	0110/1480	018 "DIA CIRC CONCR
		0110/1315	LEN=0100 INSTALLED UNKN
GENERAL CABLE LT		0110/1224	LOGAN
(PRDR)			012 "H 00" W MULT CONCR
	0111/1476		LEN=0030 INSTALLED UNKN
			GENERAL CABLE LT
			(PRDR)
ALTOONA CITY			018 "DIA CIRC CONCR
LOGAN T	0111/1215		LEN=0100 INSTALLED UNKN
VALLEY PZ			ALTOONA CITY
(PRDR)			LOGAN T
PLEASANT VLY SHOPPING C			VALLEY PZ
(PRDR)			(PRDR)
	0111/1050	0110/1050	PLEASANT VLY SHOPPING C
		0110/0761	(PRDR)
		0110/0312	018 "DIA CIRC CONCR
TO 0036/0370 SH			LEN=0100 INSTALLED UNKN
(CONN)	0111/0352		018 "DIA CIRC CONCR
LOGAN			LEN=0100 INSTALLED UNKN
ALTOONA CITY C	0111/0118	0110/0040	LOGAN
			ALTOONA CITY C
018 "DIA CIRC CONCR			
LEN=0038 INSTALLED 1999	0111/0087		
1 0 00055 0 02 0194+25 019161 FT		019107 FT	1 0 00055 0 02 0194+25
UNION AV			UNION AV
(SR0036 SEG 0370/0000)			(SR0036 SEG 0370/0000)

DIR: N TOTAL LEN: 14.050 MI. DIST: 09-2 SR: 1001
LEFT MUN: ALTOONA CITY C RIGHT MUN: ALTOONA CITY C

MORNINGSIDE AV
(CITY) 0091/0370

```

NC PL EASANT VALLEY BL
FRANKSTOWN RD
(SR1009 SEG 0070/3869)
(SR1009 SEG 0071/3817)

INTER-BK PLANK RD
(SR0036 SEG 0370/0000)
0110/0000 LTH AH 002584 BK 001423
019107 FT
7104/0000 LTH AH 001423 BK 000856
INTER-AHD PLANK RD
(SR0036 SEG 0360/0000)
LOGAN BL
(SR4003 SEG 0011/0000)
(SR4003 SEG 0010/0000)

LOGAN BL
0100/0856 (SR0036 SEG 0361/0000)
(SR0036 SEG 0360/0000)

0100/0237 024 "DIA CIRC CONCR
LEN=0100 INSTALLED UNKN

018251 FT 1 0 00884 0 01 0260+49
QUAIL AV
(CITY)

0100/0000 LENGTH(AH 0856 BK 1273)

0090/0791 LC FROM MARTIN'S PZ
(CONN)

MARTIN'S PZ
(PRDR)
0090/0725
0090/0666 018 "DIA CIRC CONCR
LEN=0100 INSTALLED 1999
LC TO MARTIN'S PZ
0090/0624 (CONN)
MORNINGSIDE AV
0090/0365 (CITY)
ALTOONA CITY
0090/0069 LOGAN T

```

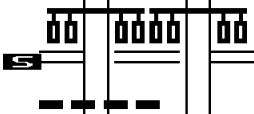
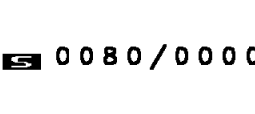
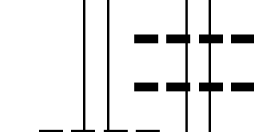
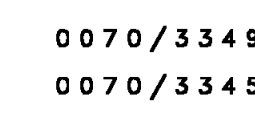
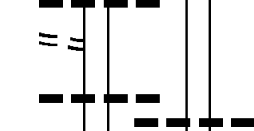

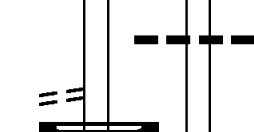
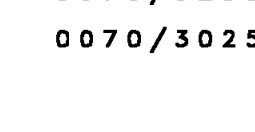

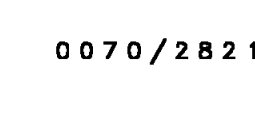
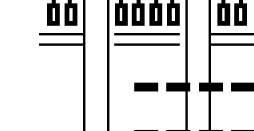
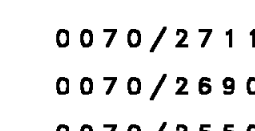
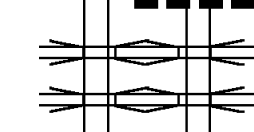
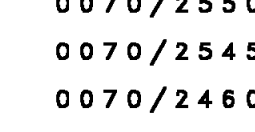
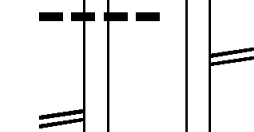
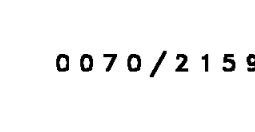

EXTRACT DATE: 12/28/2024 ROADWAY MANAGEMENT SYSTEM PAGE NUMBER: 169
PRINT DATE: 12/30/2024 SLD COUNTY/SR - ANNUAL PRINT COUNTY: BLAIR

DIR: N TOTAL LEN: 14.050 MI. DIST: 09-2 SR: 1001
LEFT MUN: ALTOONA CITY C RIGHT MUN: ALTOONA CITY C

ALTOONA CITY				ALTOONA CITY		
LOGAN T	0091/0057			016978 FT	1 0 00884 0 01 0248+40	
1 0 00884 0 01 0248+40 017034 FT					MORNINGSIDE PZ	
MORNINGSIDE PZ					(PRDR)	
PENELEC LT					PENELEC LT	
(PRDR)					(PRDR)	
LENGTH(AH 1257 BK 1768) 0091/0000				0090/0000	LENGTH(AH 1273 BK 1748)	
BMSSEN 07/1001/0080/1446 0081/1483				0080/1458	BMSSEN 07/1001/0080/1446	
1 0 00884 0 01 0245+03					1 0 00884 0 01 0245+03	
TRIB MILL RUN					TRIB MILL RUN	
BMSBG 07/1001/0080/1446 0081/1471				0080/1446	BMSBG 07/1001/0080/1446	
LC TO KMART LT						
(CONN)	0081/1225					
KMART LT				0080/1186	LC FROM PARK HILLS PZ	
(PRDR)					(CONN)	
PARK HILLS PZ					KMART LT	
(PRDR)					(PRDR)	
LC FROM KMART LT				0080/1115	PARK HILLS PZ	
(CONN)	0081/1115				(PRDR)	
	0081/1071					
LC TO SEARS LT				0080/1052	LC TO PARK HILLS PZ	
(CONN)	0081/0759				(CONN)	
				0080/0803	LC FROM PARK HILLS PZ	
SEARS LT					(CONN)	
(PRDR)				0080/0749	018 "DIA CIRC CONCR	
	0081/0678				LEN=0036 INSTALLED UNKN	
				0080/0690	LC TO PARK HILLS PZ	
LC FROM SEARS LT					(CONN)	
(CONN)	0081/0578			0080/0671	SEARS LT	
					(PRDR)	
SIGN: 3 CHORD TRUSS				0080/0594	018 "DIA CIRC CONCR	
BMSID 07/1001/0080/0266 0081/0270					LEN=0046 INSTALLED UNKN	
1 0 00884 0 01 0230+43 015266 FT				0080/0309	018 "DIA CIRC CONCR	
GOODS LN					LEN=0036 INSTALLED UNKN	
(SR4004 SEG 0036/0000)				0080/0266	SIGN: 3 CHORD TRUSS	
					BMSID 07/1001/0080/0266	
				0080/0100	FROM 4004/0037 SH	
				015230 FT	(CONN)	
					1 0 00884 0 01 0230+43	
					GOODS LN	
					(SR4004 SEG 0036/0000)	

EXTRACT DATE: 12/28/2024 ROADWAY MANAGEMENT SYSTEM PAGE NUMBER: 168
PRINT DATE: 12/30/2024 SLD COUNTY/SR - ANNUAL PRINT COUNTY: BLAIR

DIR: N TOTAL LEN: 14.050 MI. DIST: 09-2 SR: 1001
LEFT MUN: LOGAN T RIGHT MUN: LOGAN T

(SR4004 SEG 0037/0000) ORCHARD AV (SR4004 SEG 0036/0000) (SR4004 SEG 0037/0000)					(SR4004 SEG 0037/0000) ORCHARD AV (SR4004 SEG 0036/0000) (SR4004 SEG 0037/0000)
LENGTH(AH 1768 BK 3425) 0081/0000 030 "DIA CIRC CONCR LEN=0104 INSTALLED UNKN 0071/3356					LENGTH(AH 1748 BK 3419) 030 "DIA CIRC CONCR LEN=0060 INSTALLED UNKN
036 "DIA CIRC CONCR LEN=0100 INSTALLED 2016 0071/3345 FROM 4004/0032 SH (CONN) 0071/3330 018 "DIA CIRC CONCR LEN=0026 INSTALLED 2016 0071/3299					036 "DIA CIRC CONCR LEN=0060 INSTALLED 2016 018 "DIA CIRC CONCR LEN=0060 INSTALLED 2015
TO 8015/0250 SH (CONN) 0071/2980 SIGN: CANTILEVER BMSID 07/1001/0071/2942 0071/2942					018 "DIA CIRC CONCR LEN=0060 INSTALLED 2016 018 "DIA CIRC CONCR LEN=0060 INSTALLED 2015
RAMP C RD (SR8015 SEG 0250/0000) RAMP D RD (SR8015 SEG 0500/1015) 0071/2715					FROM 8015/0500 SH (CONN) RAMP C RD (SR8015 SEG 0250/0000) RAMP D RD (SR8015 SEG 0500/1015)
SR 0099 SBL OP ID 07/0099/0305/0000 0071/2542 SR 0099 NBL OP ID 07/0099/0304/0000 0071/2456 018 "DIA CIRC CONCR LEN=0062 INSTALLED UNKN 0071/2375					018 "DIA CIRC CONCR LEN=0040 INSTALLED UNKN 018 "DIA CIRC CONCR LEN=0040 INSTALLED UNKN
RAMP B RD (SR8015 SEG 0020/0000) 0071/1940 048 "DIA CIRC CONCR LEN=0200 INSTALLED UNKN 0071/1778					SR 0099 SBL OP ID 07/0099/0305/0000 SR 0099 NBL OP ID 07/0099/0304/0000
					RAMP E RD (SR8015 SEG 0750/0000)
					SIGN: CANTILEVER BMSID 07/1001/0070/1747

DIR: N TOTAL LEN: 14.050 MI. DIST: 09-2 SR: 1001
LEFT MUN: LOGAN T RIGHT MUN: LOGAN T

MFC BEGIN = B RAMP A RD (SR8015 SEG 0010/1427)	0071/1670		0070/1664	MFC BEGIN = B LOGAN ALLEGHENY T RAMP A RD (SR8015 SEG 0010/1427)
LOGAN ALLEGHENY T FROM 8015/0010 SH (CONN)	0071/1651		0070/1660	
024 "DIA CIRC CONCR LEN=0064 INSTALLED UNKN	0071/1619			
018 "DIA CIRC CONCR LEN=0034 INSTALLED UNKN	0071/1457			
SELLERS DR (T584)	0071/1389			
			0070/0960	LC FROM SELLERS DR (CONN)
024 "DIA CIRC CONCR LEN=0007 INSTALLED UNKN	0071/0915			SELLERS DR (T584)
SIGN: 3 CHORD TRUSS BMSID 07/1001/0070/0570	0071/0883		0070/0877	LC TO SELLERS DR (CONN)
0 0 00000 0 00 0000+00 011841 FT			0070/0783	
SHERATON DR (PRDR)				SIGN: 3 CHORD TRUSS BMSID 07/1001/0070/0570
PARKVIEW LN (PRDR)			0070/0570	LC FROM PARKVIEW LN (CONN)
LENGTH(AH 3425 BK 1235) LC FROM SHERATON DR (CONN)	0071/0000		0070/0088	0 0 00000 0 00 0000+00
	0061/1151		011811 FT	SHERATON DR (PRDR)
036 "DIA CIRC CONCR LEN=0005 INSTALLED UNKN				PARKVIEW LN (PRDR)
018 "DIA CIRC CONCR LEN=0030 INSTALLED UNKN			0070/0000	LENGTH(AH 3419 BK 1229)
036 "DIA CIRC CONCR LEN=0045 INSTALLED UNKN			0060/1139	LC TO PARKVIEW LN (CONN)
WALMART LT (PRDR)				018 "DIA CIRC CONCR LEN=0040 INSTALLED UNKN
			0060/0753	
			0060/0535	LC FROM WALMART LT (CONN)
				WALMART LT (PRDR)

DIR: N TOTAL LEN: 14.050 MI. DIST: 09-2 SR: 1001
LEFT MUN: ALLEGHENY T RIGHT MUN: ALLEGHENY T

EXTRACT DATE: 12/28/2024 ROADWAY MANAGEMENT SYSTEM PAGE NUMBER: 165
PRINT DATE: 12/30/2024 SLD COUNTY/SR - ANNUAL PRINT COUNTY: BLAIR

DIR: N TOTAL LEN: 14.050 MI. DIST: 09-2 SR: 1001
LEFT MUN: ALLEGHENY T RIGHT MUN: ALLEGHENY T

0041/1445	00	0000	00	0040/1439	060 "DIA CIRC CONCR
VETERANS HOME DR				0040/1212	LEN=0105 INSTALLED 2003
(PRDR)				VETERANS HOME DR	(PRDR)
0041/0895	00	0000	00	0040/0888	
	==	==		0040/0223	027 "DIA CIRC CONCR
0 0 00000 0 00 0000+00 005430 FT				005417 FT	LEN=0072 INSTALLED 2003
HILLTOP DR					0 0 00000 0 00 0000+00
(T307)					HILLTOP DR
LENGTH(AH 3063 BK 1608) 0041/0000	S	==	==	S 0040/0000	(T307)
SHRP WIM 506 0031/0900M				0030/1355	LENGTH(AH 3086 BK 1615)
				M 0030/0900	018 "DIA CIRC CONCR
					LEN=0072 INSTALLED 2003
				0030/0778	SHRP WIM 506
					018 "DIA CIRC CONCR
				0030/0420	LEN=0072 INSTALLED 2003
					018 "DIA CIRC CONCR
				0030/0194	LEN=0072 INSTALLED 2003
					018 "DIA CIRC CONCR
TO 1002/0030 SH				0030/0148	LEN=0075 INSTALLED 2003
(CONN)					FROM 1002/0040 SH
048 "DIA CIRC CONCR	0031/0165	==	==		(CONN)
LEN=0130 INSTALLED 2003	0031/0020				
0 0 00000 0 00 0000+00 003822 FT				003802 FT	0 0 00000 0 00 0000+00
MUNICIPAL DR					MUNICIPAL DR
(SR1002 SEG 0040/0000)					(SR1002 SEG 0040/0000)
N JUNIATA ST					N JUNIATA ST
(SR1002 SEG 0040/0000)					(SR1002 SEG 0040/0000)
LENGTH(AH 1608 BK 1891) 0031/0000	S	==	==	S 0030/0000	LENGTH(AH 1615 BK 1887)
				0020/1777	TO 1002/0040 SH
018 "DIA CIRC CONCR					(CONN)
LEN=0075 INSTALLED UNKN 0021/1741					
018 "DIA CIRC CONCR					
LEN=0075 INSTALLED UNKN 0021/1615					
				0020/1422	021 "DIA CIRC CONCR
024 "DIA CIRC CONCR					LEN=0066 INSTALLED 2003
LEN=0060 INSTALLED 2003 0021/1038					
				0020/0776	LC FROM HOLLIDAYSBURG P
(APRA) HOLLIDAYSBURG PZ					(CONN)
HOLLIDAYSBURG PZ					(APRA) HOLLIDAYSBURG PZ
(PRDR)					HOLLIDAYSBURG PZ
					(PRDR)
0021/0714	00	0000	00	0020/0700	LC TO HOLLIDAYSBURG PZ

EXTRACT DATE: 12/28/2024 ROADWAY MANAGEMENT SYSTEM PAGE NUMBER: 164
PRINT DATE: 12/30/2024 SLD COUNTY/SR - ANNUAL PRINT COUNTY: BLAIR

DIR: N TOTAL LEN: 14.050 MI. DIST: 09-2 SR: 1001
LEFT MUN: ALLEGHENY T RIGHT MUN: ALLEGHENY T

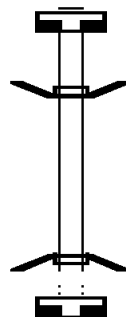
018 "DIA CIRC CONCR LEN=0066 INSTALLED 2003 0021/0594	==	0020/0618 (CONN)
018 "DIA CIRC CONCR LEN=0066 INSTALLED 2003 0021/0456	==	
018 "DIA CIRC CONCR LEN=0066 INSTALLED 2003 0021/0351	==	
018 "DIA CIRC CONCR LEN=0066 INSTALLED 2003 0021/0246	==	
018 "DIA CIRC CONCR LEN=0066 INSTALLED 2003 0021/0160	==	
BMSID 07/1001/0020/0000 0021/0117 0 0 00000 0 00 0000+00 001931 FT	==	0020/0117 BMSID 07/1001/0020/0000 001915 FT 0 0 00000 0 00 0000+00
BVR.DM.B.JUN BMSBG 07/1001/0020/0000 LENGTH(AH 1891 BK 1931) 0021/0000	==	0020/0000 BMSBG 07/1001/0020/0000 LENGTH(AH 1887 BK 1915)
018 "DIA CIRC CONCR LEN=0066 INSTALLED UNKN 0011/1900	==	
PATCH WAY RD (T417)	==	0010/1690 036 "DIA CIRC CONCR LEN=0060 INSTALLED UNKN PATCH WAY RD (T417)
ALLEGHENY BLAIR T	==	0010/1648 ALLEGHENY 0010/1570 BLAIR T
INNOVATION DR (PRDR)	==	0010/0762 INNOVATION DR (PRDR)
018 "DIA CIRC CONCR LEN=0033 INSTALLED 2003 0011/0544	==	
SIGN: 3 CHORD TRUSS BMSID 07/1001/0010/0338 0011/0338	==	0010/0338 SIGN: 3 CHORD TRUSS BMSID 07/1001/0010/0338
018 "DIA CIRC CONCR LEN=0062 INSTALLED 2003 0011/0227	==	
TO 0022/0230 SH (CONN) 0011/0131	==	0010/0112 FROM 0022/0240 SH (CONN)
018 "DIA CIRC CONCR LEN=0033 INSTALLED 2003 0011/0056	==	0010/0062 018 "DIA CIRC CONCR LEN=0026 INSTALLED 2003
0 0 00000 0 00 0000+00 000000 FT	==	000000 FT 0 0 00000 0 00 0000+00
NC PLANK RD WILLIAM PENN HW (SR0022 SEG 0240/0000)	==	NC PLANK RD WILLIAM PENN HW (SR0022 SEG 0240/0000)
THIRD ST (T409)	==	THIRD ST (T409)
MFC BEGIN = C LENGTH(AH 1931 BK 0000) 0011/0000	==	MFC BEGIN = C LENGTH(AH 1915 BK 0000) 0010/0000

EXTRACT DATE: 12/28/2024 ROADWAY MANAGEMENT SYSTEM PAGE NUMBER: 163
 PRINT DATE: 12/30/2024 SLD COUNTY/SR - ANNUAL PRINT COUNTY: BLAIR
 DIR: B TOTAL LEN: .004 MI. DIST: 09-2 SR: 867
 LEFT MUN: ROARING SPRING B RIGHT MUN: ROARING SPRING B

000023 FT

000000 FT

000000 FT



000023 FT
 7030/0000

INTER-AHD
 0020/0023
 000000 FT
 NC BL
 INTER-BK



0020/0000
 000000 FT
 7010/0000

LENGTH(AH 0100 BK 0023)
 BMSBN 07/0867/0020/0000
 BLOOMFIELD ST
 (BORO)
 1 0 00384 0 00 0140+21
 BLOOMFIELD ST
 BLOOMFIELD ST
 (BORO)
 CABBAGE CRK.
 BMSBG 07/0867/0020/0000
 LENGTH(AH 0023 BK 0100)
 BK-BEDFORD (05)
 LENGTH(AH 0100 BK 0000)

EXTRACT DATE: 12/28/2024 ROADWAY MANAGEMENT SYSTEM PAGE NUMBER: 162
PRINT DATE: 12/30/2024 SLD COUNTY/SR - ANNUAL PRINT COUNTY: BLAIR

DIR: B TOTAL LEN: 20.166 MI. DIST: 09-2 SR: 866
LEFT MUN: FRANKSTOWN T RIGHT MUN: FRANKSTOWN T

106477 FT		106477 FT WILLIAM PENN HW
		0400/3529 (SR0022 SEG 0520/0000)
		0400/3353 (CONN) TO 0022/0520 SH
FROM 0022/0510 SH		
(CONN)		
0400/3324		
	0400/2903	018 "DIA CIRC CONCR
		LEN=0034 INSTALLED UNKN
	0400/2718	015 "DIA CIRC CONCR
		LEN=0060 INSTALLED UNKN
	0400/2368	015 "DIA CIR PLASTIC
		LEN=0120 INSTALLED UNKN
	0400/2200	018 "DIA CIR PLASTIC
		LEN=0080 INSTALLED UNKN
	0400/1772	018 "DIA CIR PLASTIC
		LEN=0080 INSTALLED 1999
	0400/1490	018 "DIA CIR PLASTIC
		LEN=0070 INSTALLED 1999
	0400/1220	018 "DIA CIRC METAL
		LEN=0092 INSTALLED UNKN
	0400/1028	048"H 60"W CONC STRUCT
		LEN=0102 INSTALLED UNKN
	0400/0970	POINT VIEW DR
		(PRDR)
	0400/0813	FRANKSTOWN
		CATHARINE T
	0400/0788	018 "DIA CIR PLASTIC
		LEN=0085 INSTALLED 1999
	0400/0690	018 "DIA CIR PLASTIC
		LEN=0080 INSTALLED 1999
	0400/0380	018 "DIA CIR PLASTIC
		LEN=0090 INSTALLED 1999
102948 FT	102948 FT	1 0 00260 0 01 0549+70
	0400/0000	LENGTH(AH 3529 BK 3440)

DIR: B TOTAL LEN: 20.166 MI. DIST: 09-2 SR: 866
LEFT MUN: CATHARINE T RIGHT MUN: CATHARINE T

099508 FT

0390/2617	018 "DIA	CIR PLASTIC
LEN=0050	INSTALLED	1999
0390/2427	015 "DIA	CIRC CONCR
LEN=0038	INSTALLED	UNKN
0390/1954	018 "DIA	CIR PLASTIC
LEN=0045	INSTALLED	1999
0390/1446	018 "DIA	CIR PLASTIC
LEN=0040	INSTALLED	1999
0390/1172	018 "DIA	CIR PLASTIC
LEN=0040	INSTALLED	1999
0390/0891	018 "DIA	CIR PLASTIC
LEN=0040	INSTALLED	UNKN
0390/0345	018 "DIA	CIR PLASTIC
LEN=0040	INSTALLED	1999
099508 FT	1 0 00260	0 01 0583+69
0390/0000	LENGTH(AH	3440 BK 2908)
0380/2875	018 "DIA	CIR PLASTIC
LEN=0040	INSTALLED	1999
0380/2169	018 "DIA	CIR PLASTIC
LEN=0060	INSTALLED	1999
0380/2123	EDGEWOOD DR	(T451)
0380/1729	036 "DIA	CIRC METAL
LEN=0036	INSTALLED	1999
0380/1458	ST CLAIR DR	(TWP)
0380/1292	018 "DIA	CIR PLASTIC
LEN=0040	INSTALLED	1999
0380/0807	018 "DIA	CIR PLASTIC
LEN=0040	INSTALLED	1999
0380/0438	(APRA)	GRANNAS BROS QUA
0380/0312	GRANNAS BROS QUARRY RD	(PRDR)
0380/0174	BMSSEN 07/0866/0380/0000	CATHARINE
096600 FT	WOODBURY T	1 0 00260 0 02 0612+42
0370/3215	FRANKS BR JUNIATA RIVE	BMSBG 07/0866/0380/0000
0370/1833	LENGTH(AH	2908 BK 3279)
048"H 60"W	ELLIP METAL	LEN=0060 INSTALLED 1999

LOWER PINEY CREEK RD
(T378)

EXTRACT DATE: 12/28/2024 ROADWAY MANAGEMENT SYSTEM PAGE NUMBER: 160
PRINT DATE: 12/30/2024 SLD COUNTY/SR - ANNUAL PRINT COUNTY: BLAIR

DIR: B TOTAL LEN: 20.166 MI. DIST: 09-2 SR: 866
LEFT MUN: WOODBURY T RIGHT MUN: WOODBURY T

					0370/0912	018 "DIA CIRC CONCR LEN=0040 INSTALLED UNKN
					0370/0325	024 "DIA CIRC CONCR
093321 FT					093321 FT	LEN=0070 INSTALLED UNKN 1 0 00260 0 02 0645+25
					0370/0000	018 "DIA CIRC CONCR LEN=0042 INSTALLED UNKN
					0360/2326	LENGTH(AH 3279 BK 2624) 018 "DIA CIRC CONCR
					0360/1995	LEN=0040 INSTALLED UNKN 018 "DIA CIRC CONCR
					0360/1103	LEN=0040 INSTALLED UNKN 018 "DIA CIRC CONCR
					0360/0700	LEN=0034 INSTALLED UNKN 018 "DIA CIRC CONCR
					0360/0328	LEN=0034 INSTALLED UNKN 018 "DIA CIRC CONCR
WESTVACO DR (PRDR)	090697 FT				090697 FT	LEN=0039 INSTALLED UNKN 1 0 00260 0 02 0671+85
	0360/0000				0360/0000	VILLAGE: FAYETOWN LENGTH(AH 2624 BK 3438)
					0350/3283	018 "DIA CIRC CONCR LEN=0050 INSTALLED UNKN
					0350/2950	018 "DIA CIRC CONCR LEN=0042 INSTALLED UNKN
					NC JUNIATA RIVER RD	
					0350/2946	WOODBURY WILLIAMSBURG B
					0350/2507	018 "DIA CIR PLASTIC LEN=0035 INSTALLED UNKN
					0350/1966	015 "DIA CIRC CONCR LEN=0042 INSTALLED 1999
						TR FRANKSTOWN BR JUNIAT
					0350/1791	STRUCTURE LENGTH 8 FT BMSID 07/0866/0350/1791
					0350/1533	015 "DIA CIRC METAL LEN=0070 INSTALLED UNKN
					0350/1020	018 "DIA CIRC CONCR LEN=0080 INSTALLED UNKN
FIRST ST (BORO) BLACK ST (BORO)						
	0350/0995				NC CANAL ST	
					0350/0966	015 "H 01 "W **UNKNOWN** LEN=0060 INSTALLED UNKN
					0350/0513	PLUM ST (BORO)
					0350/0502	018 "DIA CIR PLASTIC LEN=0040 INSTALLED 2000

EXTRACT DATE: 12/28/2024 ROADWAY MANAGEMENT SYSTEM PAGE NUMBER: 159
PRINT DATE: 12/30/2024 SLD COUNTY/SR - ANNUAL PRINT COUNTY: BLAIR

DIR: B TOTAL LEN: 20.166 MI. DIST: 09-2 SR: 866
LEFT MUN: WILLIAMSBURG B RIGHT MUN: WILLIAMSBURG B

STREET NAME	STREET TYPE	STREET ID	STREET TYPE	STREET ID	STREET TYPE	STREET ID	STREET TYPE	STREET ID
087259 FT			087259 FT	1 0 00260 0 03 0710+16	HIGH ST	(SR2015 SEG 0010/0000)		
			NC FIRST ST		FIRST ST	(SR2013 SEG 0010/0000)		
			0350/0000	LENGTH(AH 3438 BK 1313)	012 "DIA CIRC CONCR	LEN=0001	INSTALLED UNKN	
			0340/1243	012 "DIA CIRC CONCR	LEN=0010	INSTALLED UNKN		
			0340/1240	BARBERSHOP AL	(BORO)	SECOND ST		
			0340/1085	(BORO)	PARK AL	(BORO)		
			0340/0876					
			0340/0667					
THIRD ST (BORO)		0340/0402	085946 FT	1 0 00734 0 00 0680+65	UNION ST	(BORO)		
				0340/0000	LENGTH(AH 1313 BK 2138)			
FOURTH ST (BORO)		0330/2107		NC HIGH ST	WILLIAMSBURG	WOODBURY T		
PINE ACRES RD (BORO)		0330/1768		0330/1768	015 "DIA CIR PLASTIC	LEN=0050	INSTALLED 2004	
				0330/1708				
ARNOLD ST (T459)		0330/0726		0330/0125	015 "DIA CIR PLASTIC	LEN=0040	INSTALLED UNKN	
			083808 FT	083808 FT	1 0 00734 0 00 0650+88	LENGTH(AH 2138 BK 2750)		
				0330/0000	018 "DIA CIRC CONCR	LEN=0040	INSTALLED UNKN	
				0320/1881				
			081058 FT	081058 FT	1 0 00734 0 00 0623+38	RIDGE RD	(T394)	

DIR: B TOTAL LEN: 20.166 MI.
LEFT MUN: WOODBURY T

DIST: 09-2 SR: 866
RIGHT MUN: WOODBURY T

SHORT CUT RD
(T375)

077719 FT

0300/0960

074356 FT

070416 FT

0320/0000 LENGTH(AH 2750 BK 3339)

```

0310/1396 018 "DIA CIRC CONCR
LEN=0040 INSTALLED UNKN
0310/1079 015 "DIA CIR PLASTIC UNKN
LEN=0040 INSTALLED UNKN
0310/0771 015 "DIA CIRC CONCR
LEN=0032 INSTALLED UNKN
0310/0554 015 "DIA CIRC CONCR
LEN=0038 INSTALLED UNKN
0310/0249 015 "DIA CIRC CONCR
LEN=0040 INSTALLED UNKN
077719 FT 1 0 00734 0 00 0594+00
0310/0000 LENGTH(AH 3339 BK 3363)

```

0300/2070	015 "DIA	CIR PLASTIC	
	LEN=0080	INSTALLED	UNKN
0300/1636	018 "DIA	CIRC CONCR	
	LEN=0036	INSTALLED	UNKN
0300/1265	018 "DIA	CIRC CONCR	
	LEN=0040	INSTALLED	1999
0300/0960	018 "DIA	CIRC CONCR	
	LEN=0040	INSTALLED	UNKN

```

0300/0140 018 "DIA CIRC CONCR
074356 FT LEN=0026 INSTALLED UNKN
0300/0000 1 0 00734 0 00 0561+00
          LENGTH(AH 3363 BK 3940)

```

```

01B "DIA CIRC CONCR
0290/3195 LEN=0003 INSTALLED 1999
LOCUST LN
0290/2684 (T374)

```

0290/1920 024 "DIA CIR PLASTIC
LEN=0026 INSTALLED UNKN

0290/1277 036 "DIA CIR PLASTIC
LEN=0060 INSTALLED UNKN

```

0290/0520 018 "DIA CIR PLASTIC
070416 FT LEN=0040 INSTALLED 2005
0290/0000 1 0 00734 0 00 0522+50
          LENGTH(AH 3940 BK 3257)

```


EXTRACT DATE: 12/28/2024 ROADWAY MANAGEMENT SYSTEM PAGE NUMBER: 157
PRINT DATE: 12/30/2024 SLD COUNTY/SR - ANNUAL PRINT COUNTY: BLAIR

DIR: B TOTAL LEN: 20.166 MI. DIST: 09-2 SR: 866
LEFT MUN: WOODBURY T RIGHT MUN: WOODBURY T

		0280/2121	018 "DIA CIRC CONCR LEN=0030 INSTALLED UNKN
		0280/0968	015 "DIA CIR PLASTIC LEN=0028 INSTALLED UNKN
067159 FT		067159 FT	1 0 00734 0 00 0491+00
		0280/0000	LENGTH(AH 3257 BK 3524) 018"H 00"W MULT PLSTIC
		0270/3468	LEN=0038 INSTALLED 2001
		0270/2520	018 "DIA CIR PLASTIC LEN=0040 INSTALLED UNKN
		0270/1905	015 "DIA CIR PLASTIC LEN=0028 INSTALLED UNKN
		0270/1624	018 "DIA CIRC CONCR LEN=0030 INSTALLED UNKN
		0270/0683	015 "DIA CIR PLASTIC LEN=0030 INSTALLED UNKN
063635 FT		0270/0200	015 "DIA CIRC CONCR LEN=0032 INSTALLED UNKN
		063635 FT	1 0 00734 0 00 0457+00
		0270/0000	LENGTH(AH 3524 BK 3049) 024 "DIA CIRC CONCR
		0260/2989	LEN=0042 INSTALLED UNKN
		0260/2439	024 "DIA CIRC CONCR LEN=0048 INSTALLED UNKN
		0260/2039	024 "DIA CIRC CONCR LEN=0056 INSTALLED UNKN
		0260/1165	048 "DIA CIRC METAL LEN=0038 INSTALLED UNKN
ROYER MANSION RD (T391)	0260/1025		
	060586 FT	060586 FT	1 0 00734 0 00 0427+82
ROYER MOUNTAIN RD (SR2020 SEG 0180/1407)	0260/0000	0260/0000	VILLAGE: ROYER LENGTH(AH 3049 BK 2635) 015 "DIA CIR PLASTIC
		0250/2623	LEN=0040 INSTALLED 2000 ROYER RD

EXTRACT DATE: 12/28/2024 ROADWAY MANAGEMENT SYSTEM PAGE NUMBER: 156
PRINT DATE: 12/30/2024 SLD COUNTY/SR - ANNUAL PRINT COUNTY: BLAIR

DIR: B TOTAL LEN: 20.166 MI. DIST: 09-2 SR: 866
LEFT MUN: WOODBURY T RIGHT MUN: WOODBURY T

Station	Length	Material	Notes
0250/2531	(T392)	018" DIA CIR PLASTIC	
0250/2116	LEN=0036	INSTALLED UNKN	
057951 FT			
0250/0336	WOODBURY		
057951 FT	HUSTON T		
0250/0000	1 0 00734 0 00 0401+38	LENGTH(AH 2635 BK 2200)	
0240/2200	024" DIA CIR PLASTIC	LEN=0038	INSTALLED UNKN
0240/0926	018" DIA CIR PLASTIC	LEN=0040	INSTALLED 1999
055751 FT			
0240/0000	LENGTH(AH 2200 BK 1144)	018" DIA CIRC CONCR	
0230/1144	LEN=0030	INSTALLED UNKN	
0230/0442	030" DIA CIRC METAL	LEN=0030	INSTALLED 1999
0230/0164	018" DIA CIR PLASTIC	LEN=0040	INSTALLED 1999
054607 FT	1 0 00734 0 00 0368+07	PEELER ST	
0230/0000	(T551)	LENGTH(AH 1144 BK 1676)	
0220/1660	024"H 48"W CONCR ARCH	LEN=0030	INSTALLED UNKN
0220/1464	018" DIA CIR PLASTIC	LEN=0090	INSTALLED 1999
0220/1246	MINES LN	(T375)	
0220/1228	018"H 00"W MULT PLSTIC	LEN=0046	INSTALLED UNKN
0220/1138	036" DIA CIRC CONCR	LEN=0150	INSTALLED 1997
052931 FT			
052931 FT	1 0 00734 0 00 0351+42	POVERTY HOLLOW RD	
0220/0000	(T374)	LENGTH(AH 1676 BK 1538)	

EXTRACT DATE: 12/28/2024 ROADWAY MANAGEMENT SYSTEM PAGE NUMBER: 155
PRINT DATE: 12/30/2024 SLD COUNTY/SR - ANNUAL PRINT COUNTY: BLAIR

DIR: B TOTAL LEN: 20.166 MI. DIST: 09-2 SR: 866
LEFT MUN: HUSTON T RIGHT MUN: HUSTON T

			POV.HOL.RUN	
			STRUCTURE LENGTH 24 FT	
		0210/1225	BMSID 07/0866/0210/1225	
	051393 FT			
		051393 FT	1 0 00734 0 00 0335+70	
		0210/0000	LENGTH(AH 1538 BK 3423)	
		0200/2316	018 "DIA CIR PLASTIC	
			LEN=0036 INSTALLED UNKN	
	047970 FT			
		047970 FT	1 0 00734 0 00 0301+15	
		0200/0000	LENGTH(AH 3423 BK 3689)	
		0190/0891	024 "DIA CIR PLASTIC	
			LEN=0034 INSTALLED UNKN	
TWIN FARM LN (PRDR)	0190/0443			
		0190/0297	024 "DIA CIR PLASTIC	
			LEN=0040 INSTALLED 1999	
	044281 FT	044281 FT	1 0 00734 0 00 0264+37	
		0190/0000	LENGTH(AH 3689 BK 3380)	
			015 "DIA CIR PLASTIC	
		0180/3163	LEN=0040 INSTALLED 1999	
		0180/1485	015 "DIA CIR PLASTIC	
			LEN=0040 INSTALLED 1999	
		0180/0245	015 "DIA CIR PLASTIC	
			LEN=0036 INSTALLED UNKN	
			015 "DIA CIR PLASTIC	
SNIVELY LN (PRDR)	0180/2334			

EXTRACT DATE: 12/28/2024 ROADWAY MANAGEMENT SYSTEM PAGE NUMBER: 154
PRINT DATE: 12/30/2024 SLD COUNTY/SR - ANNUAL PRINT COUNTY: BLAIR

DIR: B TOTAL LEN: 20.166 MI. DIST: 09-2 SR: 866
LEFT MUN: HUSTON T RIGHT MUN: HUSTON T

040901 FT	0180/0024	LEN=0060	INSTALLED	1999
	040901 FT	1 0 00734	0 00	0230+57
		SPORTSMAN RD		
		(T357)		
	0180/0000	LENGTH(AH	3380	BK 1840)
		015 "DIA	CIRC	CONCR
	0170/1606	LEN=0036	INSTALLED	UNKN
		015 "DIA	CIR	PLASTIC
	0170/0829	LEN=0034	INSTALLED	UNKN
039061 FT	039061 FT	1 0 00734	0 00	0211+92
	0170/0000	LENGTH(AH	1840	BK 3412)
		018 "DIA	CIR	PLASTIC
	0160/2700	LEN=0034	INSTALLED	UNKN
		024 "DIA	CIR	PLASTIC
	0160/2273	LEN=0010	INSTALLED	1998
		024 "DIA	CIR	PLASTIC
	0160/2170	LEN=0032	INSTALLED	UNKN
		018 "DIA	CIR	PLASTIC
	0160/1873	LEN=0036	INSTALLED	UNKN
		024 "DIA	CIRC	CONCR
	0160/0506	LEN=0074	INSTALLED	UNKN
035649 FT	035649 FT	1 0 00734	0 00	0177+76
	0160/0000	LENGTH(AH	3412	BK 2908)
		015 "DIA	CIR	PLASTIC
	0150/2627	LEN=0033	INSTALLED	UNKN
		015 "DIA	CIRC	CONCR
	0150/2342	LEN=0030	INSTALLED	UNKN
		015 "DIA	CIR	PLASTIC
	0150/1566	LEN=0034	INSTALLED	UNKN
032741 FT	032741 FT	1 0 00734	0 00	0148+68
		018 "DIA	CIR	PLASTIC
		LEN=0040	INSTALLED	1998
	0150/0000	LENGTH(AH	2908	BK 3596)
		012 "DIA	CIR	PLASTIC
	0140/3151	LEN=0030	INSTALLED	UNKN
		015 "DIA	CIR	PLASTIC
	0140/2764	LEN=0032	INSTALLED	UNKN
		015 "DIA	CIR	PLASTIC
	0140/2297	LEN=0032	INSTALLED	UNKN

EXTRACT DATE: 12/28/2024 ROADWAY MANAGEMENT SYSTEM PAGE NUMBER: 153
PRINT DATE: 12/30/2024 SLD COUNTY/SR - ANNUAL PRINT COUNTY: BLAIR

DIR: B TOTAL LEN: 20.166 MI. DIST: 09-2 SR: 866
LEFT MUN: HUSTON T RIGHT MUN: HUSTON T

1 0 00734 0 00 0112+72 029145 FT
LOCKE MT RD (TBK)
(T552) 0140/0000

027362 FT

DAVIS RD
(T361) 0120/1939

023404 FT

0140/1713	015 "DIA	CIR PLASTIC
	LEN=0032	INSTALLED UNKN
0140/1632	015 "DIA	CIR PLASTIC
	LEN=0032	INSTALLED UNKN
0140/0989	013 "DIA	CIR PLASTIC
	LEN=0030	INSTALLED UNKN
0140/0713	018 "DIA	CIR PLASTIC
	LEN=0030	INSTALLED UNKN
0140/0637	SMITH RD	
	(T410)	
029145 FT		
0140/0000	LENGTH(AH 3596 BK 1783)	
	018 "DIA	CIR PLASTIC
0130/1199	LEN=0042	INSTALLED 2005
027362 FT		
0130/0000	LENGTH(AH 1783 BK 3958)	
0120/3260	015 "DIA	CIR PLASTIC
	LEN=0032	INSTALLED UNKN
0120/3056	015 "DIA	CIR PLASTIC
	LEN=0030	INSTALLED 2006
0120/2821	015 "DIA	CIR PLASTIC
	LEN=0040	INSTALLED 2006
0120/1990	015 "DIA	CIR PLASTIC
	LEN=0030	INSTALLED UNKN
0120/1268	036 "DIA	CIR PLASTIC
	LEN=0040	INSTALLED 1999
0120/0682	015 "DIA	CIR PLASTIC
	LEN=0040	INSTALLED 1998
0120/0058	HUSTON	
	NORTH WOODBURY T	
023404 FT	1 0 00734 0 00 0055+20	
0120/0000	LENGTH(AH 3958 BK 3108)	
0110/1447	030 "DIA	CIR PLASTIC
	LEN=0026	INSTALLED 1997

EXTRACT DATE: 12/28/2024 ROADWAY MANAGEMENT SYSTEM PAGE NUMBER: 152
PRINT DATE: 12/30/2024 SLD COUNTY/SR - ANNUAL PRINT COUNTY: BLAIR

DIR: B TOTAL LEN: 20.166 MI. DIST: 09-2 SR: 866
LEFT MUN: NORTH WOODBURY T RIGHT MUN: NORTH WOODBURY T

		0110/0841	015 "DIA CIR PLASTIC LEN=0044 INSTALLED UNKN
020296 FT		020296 FT	1 0 00734 0 00 0024+12
		0110/0000	LENGTH(AH 3108 BK 0819) NORTH WOODBURY
		0100/0715	MARTINSBURG B
019477 FT		019477 FT	1 0 00734 0 00 0016+17
		0100/0000	NC PINEY CREEK RD
		0090/1234	LENGTH(AH 0819 BK 1613)
		0090/0732	012 "DIA CAST IRON LEN=0040 INSTALLED UNKN
		0090/0715	CHRISTIANA ST
		0090/0704	015 "DIA CAST IRON LEN=0040 INSTALLED UNKN
		0090/0357	JULIAN ST
017864 FT		017864 FT	1 0 00734 0 00 0000+00
		0090/0000	ALLEGHENY ST (SR0164 SEG 0320/0000)
		0080/1396	LENGTH(AH 1613 BK 1503)
		0080/1215	024 "DIA CIR UNKNOWN LEN=0030 INSTALLED UNKN
		0080/0952	PENN ST
		0080/0460	(BORO) STATE ST
		0080/0170	(BORO) 024 "DIA CIRC CONCR
016361 FT		016361 FT	LEN=0030 INSTALLED UNKN
		0080/0000	1 0 00286 0 01 0163+02
		0070/2131	048"H 72"W BOX CULVRT*
		0070/1811	LEN=0063 INSTALLED 1949
			SPRING ST
			(BORO)
			LENGTH(AH 1503 BK 2151)
			024 "DIA CIRC METAL
			LEN=0030 INSTALLED UNKN
			018 "DIA CIRC CONCR
			LEN=0030 INSTALLED UNKN
			018 "DIA CIRC CONCR

FORSHEY ST
(BORO)
VIRGINIA DR
(BORO)

LOCUST ST
(BORO)

LC FOR LOCUST ST
(CONN)

HENRYS POND LN
(BORO)

EXTRACT DATE: 12/28/2024 ROADWAY MANAGEMENT SYSTEM PAGE NUMBER: 151
PRINT DATE: 12/30/2024 SLD COUNTY/SR - ANNUAL PRINT COUNTY: BLAIR

DIR: B TOTAL LEN: 20.166 MI. DIST: 09-2 SR: 866
LEFT MUN: MARTINSBURG B RIGHT MUN: MARTINSBURG B

GIVLER DR (BORO)	0070/1167	==	0070/1182	LEN=0030	INSTALLED UNKN
MEMORY LN (PRDR)	0070/0799	==	0070/0992	CHERRY ST ET (TBC)	
		==	0070/0539	RITCHEY ST (BORO)	
	014210 FT	==	0070/0406	024 "DIA CIRC CONCR LEN=0034	INSTALLED UNKN
CROSS COVE RD (SR2004 SEG 0070/2513)	0070/0000	==	014210 FT	1 0 00286 0 01 0141+50	
		==	0070/0000	NC MARKET ST LENGTH(AH 2151 BK 2809)	
		==	0060/2785	018 "DIA CIRC METAL LEN=0030	INSTALLED UNKN
NEW UNNAMED RD (TBC)	0060/2352	==	0060/2629	MARTINSBURG NORTH WOODBURY T	
		==	0060/1082	018 "DIA CIRC CONCR LEN=0050	INSTALLED UNKN
	011401 FT	==	0060/0100	026"H 42"W ELLIP METAL LEN=0046	INSTALLED UNKN
		==	0060/0000	1 0 00286 0 00 0113+27 AIRPORT ENTRANCE RD (TWP)	
		==	0050/1598	024 "DIA CIRC METAL LEN=0023	INSTALLED UNKN
	009770 FT	==	0050/0439	018 "DIA CIRC CONCR LEN=0045	INSTALLED UNKN
		==	0050/0000	1 0 00286 0 00 0096+96 CRANBERRY RD (T317)	
		==	0040/0466	012 "DIA CIR PLASTIC LEN=0026	INSTALLED UNKN
1 0 00286 0 00 0083+40 008400 FT		==	0040/0034	018 "DIA CIRC CONCR LEN=0036	INSTALLED UNKN
		==	008400 FT	012 "DIA CIR PLASTIC LEN=0026	INSTALLED UNKN

EXTRACT DATE: 12/28/2024 ROADWAY MANAGEMENT SYSTEM PAGE NUMBER: 150
PRINT DATE: 12/30/2024 SLD COUNTY/SR - ANNUAL PRINT COUNTY: BLAIR

DIR: B TOTAL LEN: 20.166 MI. DIST: 09-2 SR: 866
LEFT MUN: NORTH WOODBURY T RIGHT MUN: NORTH WOODBURY T

COVE LANE RD
(SR2006 SEG 0120/2048) 0040/0000

DRAKE RD
(T309)

004841 FT

0020/1495

002771 FT

000000 FT

== 0040/0000 LENGTH(AH 1370 BK 3559)

-- -- 0030/1884 012"H 22"W ELLIP METAL
LEN=0041 INSTALLED UNKN

-- -- 0030/0451 018 "DIA CIRC CONCR
LEN=0054 INSTALLED UNKN

-- -- 0030/0138 024 "DIA CIRC CONCR
LEN=0052 INSTALLED UNKN
(APRA) CURRY SUPPLY CO
CURRY SUPPLY CO RD
(PRDR)

POE 0030/0100 1 0 00286 0 00 0048+28
004841 FT
0030/0000 LENGTH(AH 3559 BK 2070)

-- -- 0020/1484 015 "DIA CIRC METAL
LEN=0040 INSTALLED UNKN

002771 FT 1 0 00286 0 00 0027+25
VILLAGE: CURRYVILLE
HENRIETTA RD
(SR2001 SEG 0010/0000)

0020/0000 LENGTH(AH 2070 BK 2771)

-- -- 0010/2665 012"H 22"W ELLIP METAL
LEN=0046 INSTALLED UNKN

-- -- 0010/2369 018 "DIA CIRC CONCR
LEN=0050 INSTALLED UNKN

-- -- 0010/1880 018 "DIA CIRC METAL
LEN=0038 INSTALLED UNKN

-- -- 0010/1410 012"H 22"W ELLIP METAL
LEN=0044 INSTALLED UNKN

000000 FT 1 0 00286 0 00 0000+00
NC CU CURRYVILLE RD
INTER-BK CURRYVILLE RD
(SR0866 SEG 0040/2832)
MFC BEGIN = D
BK-BEDFORD (05)

0010/0000 LENGTH(AH 2771 BK 0000)

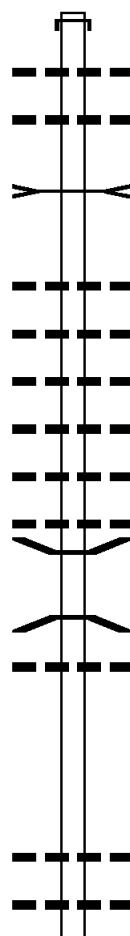
EXTRACT DATE: 12/28/2024 ROADWAY MANAGEMENT SYSTEM PAGE NUMBER: 149
PRINT DATE: 12/30/2024 SLD COUNTY/SR - ANNUAL PRINT COUNTY: BLAIR

DIR: N TOTAL LEN: 6.566 MI. DIST: 09-2 SR: 865
LEFT MUN: ANTIS T RIGHT MUN: ANTIS T

034666 FT

033724 FT

030182 FT



034657 FT AH-CAMBRIA (11)
INTER-AHD SKYLINE DR
0120/0942 (SR0865 SEG 0010/0000)
0120/0933 018 "DIA CIRC CONCR
LEN=0053 INSTALLED UNKN
0120/0616 015 "DIA CIRC CONCR
LEN=0045 INSTALLED 2000
LLOYDSVLL RN
STRUCTURE LENGTH 9 FT
0120/0296 BMSID 07/0865/0120/0296
033715 FT 1 0 00383 0 01 0335+06
5 0120/0000 LENGTH(AH 0942 BK 3542)
0110/3470 015 "DIA CIRC METAL
LEN=0054 INSTALLED UNKN
0110/3102 015 "DIA CIRC METAL
LEN=0054 INSTALLED UNKN
0110/2783 015 "DIA CIRC CONCR
LEN=0063 INSTALLED UNKN
0110/2399 015 "DIA CIRC METAL
LEN=0054 INSTALLED UNKN
0110/1996 015 "DIA CIR PLASTIC
LEN=0054 INSTALLED UNKN
0110/1494 015 "DIA CIR PLASTIC
LEN=0045 INSTALLED UNKN
0110/1361 BMSSEN 07/0865/0110/1343
1 0 00383 0 01 0313+01
LLOYDSVLL RUN
0110/1343 BMSBG 07/0865/0110/1343
015 "DIA CIRC METAL
0110/1108 LEN=0045 INSTALLED UNKN

030173 FT 1 0 00383 0 01 0299+57
5 0110/0000 LENGTH(AH 3542 BK 3532)

0100/2594 036 "DIA CIR PLASTIC
LEN=0072 INSTALLED UNKN
015 "DIA CIR PLASTIC
0100/2254 LEN=0045 INSTALLED UNKN
015 "DIA CIRC METAL

EXTRACT DATE: 12/28/2024 ROADWAY MANAGEMENT SYSTEM PAGE NUMBER: 148
PRINT DATE: 12/30/2024 SLD COUNTY/SR - ANNUAL PRINT COUNTY: BLAIR

DIR: N TOTAL LEN: 6.566 MI. DIST: 09-2 SR: 865
LEFT MUN: ANTIS T RIGHT MUN: ANTIS T

026650 FT

023205 FT

0100/2102	LEN=0060	INSTALLED	UNKN
SHAW RUN	STRUCTURE	LENGTH	14 FT
0100/1882	BMSID 07/0865/0100/1882		
015 "DIA	CIRC	METAL	
0100/1493	LEN=0044	INSTALLED	UNKN
015 "DIA	CIRC	METAL	
0100/1180	LEN=0038	INSTALLED	UNKN
015 "DIA	CIRC	METAL	
0100/0869	LEN=0036	INSTALLED	UNKN
015 "DIA	CIRC	METAL	
0100/0319	LEN=0042	INSTALLED	UNKN
026641 FT	1 0 00383	0 01 0264+41	
0100/0000	LENGTH(AH	3532 BK 3445)	
015 "DIA	CIRC	CONCR	
0090/3282	LEN=0045	INSTALLED	UNKN
042 "DIA	CIRC	CONCR	
0090/2808	LEN=0070	INSTALLED	UNKN
015 "DIA	CIRC	METAL	
0090/2453	LEN=0044	INSTALLED	UNKN
015 "DIA	CIRC	METAL	
0090/2211	LEN=0037	INSTALLED	UNKN
015 "DIA	CIRC	METAL	
0090/1720	LEN=0039	INSTALLED	UNKN
018 "DIA	CIRC	CONCR	
0090/1213	LEN=0051	INSTALLED	UNKN
015 "DIA	CIRC	CONCR	
0090/0925	LEN=0042	INSTALLED	UNKN
015 "DIA	CIRC	METAL	
0090/0620	LEN=0046	INSTALLED	UNKN
018 "DIA	CIRC	METAL	
0090/0326	LEN=0042	INSTALLED	UNKN
023196 FT	1 0 00383	0 01 0229+46	
018 "DIA	CIRC	METAL	
0090/0000	LEN=0054	INSTALLED	UNKN
LENGTH(AH	3445 BK 3285)		
018 "DIA	CIRC	METAL	
0080/3169	LEN=0057	INSTALLED	UNKN
015 "DIA	CIRC	METAL	
0080/2828	LEN=0040	INSTALLED	UNKN
018 "DIA	CIR	PLASTIC	
0080/2139	LEN=0039	INSTALLED	UNKN
018 "DIA	CIR	PLASTIC	
0080/1942	LEN=0039	INSTALLED	UNKN
018 "DIA	CIRC	METAL	
0080/1761	LEN=0042	INSTALLED	UNKN
018 "DIA	CIRC	METAL	
0080/1649	LEN=0032	INSTALLED	UNKN
015 "DIA	CIRC	METAL	

EXTRACT DATE: 12/28/2024 ROADWAY MANAGEMENT SYSTEM PAGE NUMBER: 147
PRINT DATE: 12/30/2024 SLD COUNTY/SR - ANNUAL PRINT COUNTY: BLAIR

DIR: N TOTAL LEN: 6.566 MI. DIST: 09-2 SR: 865
LEFT MUN: ANTIS T RIGHT MUN: ANTIS T

1 0 00383 0 01 0197+28 019920 FT
KELSEY RD
(T734)
LC FOR KELSEY RD
(CONN)

0080/0000
0070/3695

BELLWOOD SPORTSMANS LN
(PRDR)

0070/0159
016026 FT

BELLWOOD SPORTSMAN LN
(PRDR)

0060/3177

RAINSPOUT LN
(PRDR)

0060/2682

HIMES LN
(PRDR)

0060/2452

0080/1273 LEN=0042 INSTALLED UNKN
015 "DIA CIRC METAL
0080/1000 LEN=0045 INSTALLED 1994
018 "DIA CIR PLASTIC
0080/0930 LEN=0045 INSTALLED 1998
015 "DIA CIRC METAL
0080/0698 LEN=0045 INSTALLED UNKN
018 "DIA CIRC METAL
0080/0288 LEN=0050 INSTALLED UNKN
019911 FT

5 0080/0000 LENGTH(AH 3285 BK 3894)

0070/3658 018 "DIA CIRC CONCR
LEN=0067 INSTALLED UNKN
018 "DIA CIRC CONCR
0070/3425 LEN=0051 INSTALLED UNKN
018 "DIA CIRC METAL
0070/3010 LEN=0065 INSTALLED UNKN
018 "DIA CIRC METAL
0070/2361 LEN=0048 INSTALLED UNKN
018 "DIA CIR PLASTIC
0070/2010 LEN=0042 INSTALLED UNKN
015 "DIA CIR PLASTIC
0070/1666 LEN=0075 INSTALLED UNKN
018 "DIA CIR PLASTIC
0070/1013 LEN=0040 INSTALLED 2010
015 "DIA CIR PLASTIC
0070/0650 LEN=0045 INSTALLED UNKN
015 "DIA CIR PLASTIC
0070/0343 LEN=0040 INSTALLED UNKN

016017 FT 1 0 00383 0 01 0158+34
015 "DIA CIR PLASTIC
LEN=0037 INSTALLED UNKN
5 0070/0000 LENGTH(AH 3894 BK 3618)

0060/3130 FALLON LN
(PRDR)

0060/2572 048"H 84"W CON BOX CUL
LEN=0040 INSTALLED UNKN

EXTRACT DATE: 12/28/2024 ROADWAY MANAGEMENT SYSTEM PAGE NUMBER: 146
PRINT DATE: 12/30/2024 SLD COUNTY/SR - ANNUAL PRINT COUNTY: BLAIR

DIR: N TOTAL LEN: 6.566 MI. DIST: 09-2 SR: 865
LEFT MUN: ANTIS T RIGHT MUN: ANTIS T

GRANDVIEW RD (SR4015 SEG 0220/1451)	0060/2027	0060/2067	015 "DIA CIR PLASTIC LEN=0156 INSTALLED UNKN
		0060/1986	IGOU RD (T521)
NORTHSIDE DR (PRDR)	0060/1718	0060/1886	015 "DIA CIR PLASTIC LEN=0060 INSTALLED UNKN
		0060/1237	MOUNTAIN VIEW DR (T743)
		0060/1115	018 "DIA CIR PLASTIC LEN=0042 INSTALLED UNKN
		0060/0964	018 "DIA CIR PLASTIC LEN=0042 INSTALLED UNKN
	012408 FT	0060/0079	018 "DIA CIR PLASTIC LEN=0045 INSTALLED UNKN
		012399 FT	1 0 00383 0 01 0122+37
		NC SR	0865 SH
		0060/0000	BELL-TIP RD (SR4021 SEG 0010/0000) LENGTH(AH 3618 BK 3705)
		0050/3698	018 "DIA CIR PLASTIC LEN=0060 INSTALLED 2022
		0050/3535	018 "DIA CIR PLASTIC LEN=0200 INSTALLED UNKN
		0050/3225	030"H 00"W MULT CONCR LEN=0060 INSTALLED UNKN
		0050/2645	CAMPBELL RD (T750)
HUNTER RD (T500)	0050/2412	0050/1977	SIXTEENTH ST (T744)
FIFTEENTH ST (T712)	0050/1670	0050/0915	FOURTEENTH ST (TWP)
		0050/0913	018 "DIA CIR PLASTIC LEN=0042 INSTALLED UNKN
		0050/0544	THIRTEENTH ST (T573)
		0050/0241	TWELFTH ST (T723)
		0050/0044	ANTIS BELLWOOD B 015 "DIA CIR PLASTIC

EXTRACT DATE: 12/28/2024 ROADWAY MANAGEMENT SYSTEM PAGE NUMBER: 145
PRINT DATE: 12/30/2024 SLD COUNTY/SR - ANNUAL PRINT COUNTY: BLAIR

DIR: N TOTAL LEN: 6.566 MI. DIST: 09-2 SR: 865
LEFT MUN: BELLWOOD B RIGHT MUN: BELLWOOD B

008703 FT

--+--	0050/0040	LEN=0040	INSTALLED 2005
	008694 FT	1 0 00383 0 00	0085+27
		N ELEVENTH ST	
		(T572)	
==	S 0050/0000	LENGTH(AH 3705 BK 2781)	
==	0040/2650	(BORO)	
==	0040/2492	(BORO)	
==	0040/2336	(BORO)	
		(APRA)	WOLF WAREHOUSE L
POI	0040/2178	(BORO)	
==	0040/2023	(BORO)	
==	0040/1864	(BORO)	
==	0040/1711	(BORO)	
==	0040/1551	(BORO)	
==	0040/1394	(BORO)	
==	0040/1234	(BORO)	
==	0040/1089	(BORO)	
==	0040/0933	(BORO)	
==	0040/0778	(BORO)	
==	0040/0616	(BORO)	
==	0040/0470	(BORO)	
==	0040/0310	(BORO)	
==	0040/0156	(BORO)	
	005913 FT	1 0 00383 0 00	0057+42
		NC TUCKAHOE ST	
		N SECOND ST	
==	S 0040/0000	LENGTH(AH 2781 BK 1097)	
--+--	0034/0980	01B "DIA CIRC CONCR	
		LEN=0030	INSTALLED 2002
==	0034/0936	(BORO)	
		01B "DIA CIRC CONCR	

005922 FT

EXTRACT DATE: 12/28/2024 ROADWAY MANAGEMENT SYSTEM PAGE NUMBER: 144
PRINT DATE: 12/30/2024 SLD COUNTY/SR - ANNUAL PRINT COUNTY: BLAIR

DIR: N TOTAL LEN: 6.566 MI. DIST: 09-2 SR: 865
LEFT MUN: BELLWOOD B RIGHT MUN: BELLWOOD B

	0034/0880	LEN=0030	INSTALLED	2002
	0034/0840	LEN=0030	INSTALLED	2002
	0034/0783	N FIRST ST		
	0034/0735	(BORO)		
	0034/0555	018 "DIA CIRC CONCR		
	0034/0500	LEN=0045	INSTALLED	2002
	0034/0465	018 "DIA CIRC CONCR		
	0034/0373	LEN=0030	INSTALLED	2002
004825 FT	004816 FT	BMS EN 07/0865/0034/0000		
		O O O O O O O O O O O O O O O O		
		MAIN STREET		
		BMS BG 07/0865/0034/0000		
	0034/0000	LENGTH(AH 1097 BK 1106)		
	0024/1071	018 "DIA CIRC CONCR		
	0024/0926	LEN=0040	INSTALLED	2002
	0024/0799	BELLWOOD		
	0024/0750	ANTIS T		
	0024/0735	MAIN STREET ET		
	0024/0610	(SR4043 SEG 0010/0000)		
		018 "DIA CIRC CONCR		
		LEN=0045	INSTALLED	2002
		018 "DIA CIRC CONCR		
		LEN=0040	INSTALLED	UNKN
		PRIVATE DR		
E THIRD ST		(PRDR)		
(BORO)				
AL				
(BORO)				
ANTIS				
BELLWOOD B				
E FOURTH ST				
(BORO)				
	0024/0308	E FOURTH ST		
	0024/0302	(T567)		
	0024/0180	ANTIS		
	0024/0156	BELLWOOD B		
	0024/0030	018 "DIA CIRC CONCR		
003719 FT	003710 FT	LEN=0038	INSTALLED	UNKN
		AL		
		(BORO)		
		018 "DIA CIRC CONCR		
		LEN=0030	INSTALLED	2002
		O O O O O O O O O O O O O O O O		
		NC EA ST LOGAN ST		
		E FIFTH ST		
		(BORO)		
	0024/0000	LENGTH(AH 1106 BK 1276)		
		BELLWOOD		

EXTRACT DATE: 12/28/2024 ROADWAY MANAGEMENT SYSTEM PAGE NUMBER: 143
PRINT DATE: 12/30/2024 SLD COUNTY/SR - ANNUAL PRINT COUNTY: BLAIR

DIR: N TOTAL LEN: 6.566 MI. DIST: 09-2 SR: 865
LEFT MUN: BELLWOOD B RIGHT MUN: BELLWOOD B

1 0 00383 0 00 0008+05 002443 FT
NINTH ST
(T728) 0014/0000

001680 FT

018 "DIA CIRC CONCR
LEN=0040 INSTALLED UNKN 0003/1250
BMSSEN 07/0865/0002/0926 0003/1240
0 0 00000 0 00 0000+00
LITTLE JUNIATA RIVER
BMSBG 07/0865/0002/0926 0003/0931
RAMP RD
(SR8023 SEG 0250/0000)
RAMP RD
(SR8023 SEG 0500/1435) 0003/0376
SR 0099 SBL
OP ID 07/0099/0411/1050 0003/0072

0 0 00000 0 00 0000+00 000000 FT
SR 0099 NBL
OP ID 07/0099/0410/1030
NC SKELP MOUNTAIN RD
SKELP MOUNTAIN RD INTER-BK
(SR1008 SEG 0004/0000)
MFC BEGIN = D
LENGTH(AH 1680 BK 0000) 0003/0000

0014/1160 ANTIS T
018 "DIA CIRC CONCR
LEN=0030 INSTALLED 2002
018 "DIA CIRC CONCR
LEN=0050 INSTALLED 2002
018 "DIA CIRC CONCR
LEN=0030 INSTALLED 2002
018 "DIA CIRC CONCR
LEN=0030 INSTALLED 2002
018 "DIA CIRC CONCR
LEN=0030 INSTALLED 2002
018 "DIA CIRC CONCR
LEN=0030 INSTALLED 2002
018 "DIA CIRC CONCR
LEN=0030 INSTALLED 2002

0014/0000 LENGTH(AH 1276 BK 0763)
018 "DIA CIRC CONCR
0004/0565 LEN=0034 INSTALLED 1995
024"H 36"W CONCR ARCH
0004/0077 LEN=0055 INSTALLED 2002
001671 FT 0 0 00000 0 00 0000+00
NC CA MPBELLS LN
PLEASANT VALLEY BL
(SR1001 SEG 0270/0000)

0004/0000 MFC BEGIN = D
LENGTH(AH 0763 BK 1671)

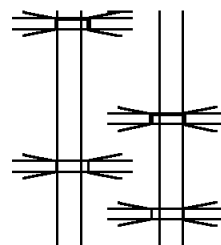
0002/1245 018 "DIA CIRC CONCR
0002/1235 LEN=0040 INSTALLED UNKN
BMSSEN 07/0865/0002/0926
0 0 00000 0 00 0000+00
LITTLE JUNIATA RIVER
0002/0926 BMSBG 07/0865/0002/0926
RAMP RD
(SR8023 SEG 0250/0000)
RAMP RD
(SR8023 SEG 0500/1435)
SR 0099 SBL
0002/0376 OP ID 07/0099/0411/1050

0002/0070 018 "DIA CIRC CONCR
0002/0035 LEN=0070 INSTALLED UNKN
000000 FT 0 0 00000 0 00 0000+00
SR 0099 NBL
OP ID 07/0099/0410/1030
NC SK ELKP MOUNTAIN RD
INTER-BK SKELP MOUNTAIN RD
(SR1008 SEG 0005/0000)
MFC BEGIN = D
0002/0000 LENGTH(AH 1671 BK 0000)

EXTRACT DATE: 12/28/2024 ROADWAY MANAGEMENT SYSTEM PAGE NUMBER: 142
PRINT DATE: 12/30/2024 SLD COUNTY/SR - ANNUAL PRINT COUNTY: BLAIR

DIR: N TOTAL LEN: 11.422 MI. DIST: 09-2 SR: 764
LEFT MUN: ANTIS T RIGHT MUN: ANTIS T

SR 1018 SH INTER-AHD
(SR1018 SEG 0011/0000)
SR 0099 NBL 060307 FT
OP ID 07/0099/0384/0118 0241/2969



SR 0099 SBL
OP ID 07/0099/0385/0137 0241/2901

060163 FT
INTER-AHD SR 1018 SH
(SR1018 SEG 0010/0000)
SR 0099 NBL
0240/2964 OP ID 07/0099/0384/0118

SR 0099 SBL
0240/2886 OP ID 07/0099/0385/0137
018 "DIA CIRC CONCR

EXTRACT DATE: 12/28/2024 ROADWAY MANAGEMENT SYSTEM PAGE NUMBER: 141
PRINT DATE: 12/30/2024 SLD COUNTY/SR - ANNUAL PRINT COUNTY: BLAIR

DIR: N TOTAL LEN: 11.422 MI. DIST: 09-2 SR: 764
LEFT MUN: ANTIS T RIGHT MUN: ANTIS T

018 "DIA CIRC CONCR LEN=0150 INSTALLED 2003 0241/2735 RAMP RD (SR8021 SEG 0500/1013) RAMP RD (SR8021 SEG 0250/0000) 0241/2657	0240/2790 LEN=0100 INSTALLED 2003
018 "DIA CIRC CONCR LEN=0150 INSTALLED 2003 0241/2400 018 "DIA CIRC CONCR LEN=0150 INSTALLED UNKN 0241/2250 (APRA) BRYCE SAYLOR & S STROEHMAN DR (T785) 0241/1621	RAMP RD (SR8021 SEG 0500/1013) RAMP RD (SR8021 SEG 0250/0000) 018 "DIA CIRC CONCR LEN=0110 INSTALLED 2003
RITTS RD (T480) 0241/1610	(APRA) BRYCE SAYLOR & S RITTS RD (T480) STROEHMAN DR (T785) 018 "DIA CIRC CONCR LEN=0150 INSTALLED UNKN
024 "DIA CIRC CONCR LEN=0030 INSTALLED UNKN 0241/0900	024 "DIA CIRC CONCR LEN=0030 INSTALLED UNKN 018 "DIA CIRC CONCR LEN=0030 INSTALLED UNKN 018 "DIA CIRC CONCR LEN=0030 INSTALLED UNKN BMSSEN 07/0764/0240/0198 0241/0233 0 0 00000 0 00 0000+00 SMALL RUN BMSBG 07/0764/0240/0198 0241/0196 0 0 00000 0 00 0000+00 057338 FT PLEASANT VALLEY BL (SR1001 SEG 0220/0000)
SABBATH REST RD (SR4018 SEG 0050/3475) MFC BEGIN = B LTH AH 002969 BK 003675 0241/0000	0240/1605 0240/1300 0240/0900 0240/0350 0240/0290 0240/0235 0240/0198 057199 FT SABBATH REST RD (SR4018 SEG 0050/3475) MFC BEGIN = B LENGTH(AH 2964 BK 3675) BMSSEN 07/0764/0230/3233 1 0 00055 0 03 0547+73 SMALL RUN

EXTRACT DATE: 12/28/2024 ROADWAY MANAGEMENT SYSTEM PAGE NUMBER: 140
PRINT DATE: 12/30/2024 SLD COUNTY/SR - ANNUAL PRINT COUNTY: BLAIR

DIR: N TOTAL LEN: 11.422 MI. DIST: 09-2 SR: 764
LEFT MUN: ANTIS T RIGHT MUN: ANTIS T

GRAYSTONE MANOR
(PRDR)

0230/2940

MARTINS FOOD
(PRDR)

0230/2615

MARTIN'S FOOD ENTR
(PRDR)

0230/2325

MARTIN'S FOOD LT
(PRDR)

0230/2235

MARTIN'S FOOD EXIT
(PRDR)

0230/2145

053663 FT

HAWTHORN LN
(PRDR)

0220/1998

0230/3233 BMSBG 07/0764/0230/3233

0230/2745 BELLEMEADE DR
(T577)

0230/2501 018 "DIA CIRC CONCR
LEN=0199 INSTALLED UNKN

0230/2235 KINGS HW
(T579)

0230/1733 BMSBG 07/0764/0230/1717
1 0 00055 0 03 0532+47

0230/1717 TRIB SANDY RUN
BMSBG 07/0764/0230/1717
024 "DIA CIRC CONCR

0230/1590 LEN=0444 INSTALLED UNKN

0230/0056 024 "DIA CIRC CONCR
LEN=0075 INSTALLED UNKN
053524 FT 1 0 00055 0 03 0515+00
HAWTHORNE DR
(T402)

0230/0000 LENGTH(AH 3675 BK 3550)

0220/3099 024 "DIA CIRC CONCR
LEN=0080 INSTALLED UNKN

0220/2953 018 "DIA CIRC METAL
LEN=0035 INSTALLED UNKN

0220/2212 024 "DIA CIRC CONCR
LEN=0194 INSTALLED UNKN

0220/1633 ANTIS
LOGAN T
018 "DIA CIRC CONCR

0220/1480 LEN=0074 INSTALLED 2016

0220/1466 BMSBG 07/0764/0220/1386
1 0 00055 0 03 0479+76

0220/1386 SANDY RUN
BMSBG 07/0764/0220/1386

EXTRACT DATE: 12/28/2024 ROADWAY MANAGEMENT SYSTEM PAGE NUMBER: 139
PRINT DATE: 12/30/2024 SLD COUNTY/SR - ANNUAL PRINT COUNTY: BLAIR

DIR: N TOTAL LEN: 11.422 MI. DIST: 09-2 SR: 764
LEFT MUN: LOGAN T RIGHT MUN: LOGAN T

	050113 FT	0220/0407	036 "DIA CIRC CONCR
		049974 FT	LEN=0085 INSTALLED UNKN
		0220/0000	1 0 00055 0 03 0479+76
			LENGTH(AH 3550 BK 2782)
		0210/2439	018 "DIA CIRC CONCR
			LEN=0075 INSTALLED UNKN
	047331 FT	0210/0054	018 "DIA CIRC CONCR
		047192 FT	LEN=0060 INSTALLED UNKN
			1 0 00055 0 03 0452+00
			(APRA) YORKSHIRE GROUP
DARTMOUTH LN	0210/0000	0210/0000	DARTMOUTH LN
(T479)			(T479)
		0200/2895	LENGTH(AH 2782 BK 3056)
			018 "DIA CIRC METAL
		0200/2469	LEN=0076 INSTALLED UNKN
			BELLEMEADE DR
			(T577)
		0200/2317	018 "DIA CIRC CONCR
			LEN=0076 INSTALLED UNKN
BUD CIRCLE	0200/2283	0200/2283	(APRA) FAMILY HOMES LT
(PRDR)			(APRA) HOUCK M.H. DR
		0200/2269	TEMPLE LN
			(T903)
FAMILY MOBILE HOMES LT	0200/2105	0200/2105	(APRA) FAMILY MOBILE HO
(PRDR)			018 "DIA CIRC CONCR
MERCER LN	0200/1911	0200/1911	LEN=0083 INSTALLED UNKN
(T924)			018 "DIA CIRC CONCR
		0200/1552	LEN=0079 INSTALLED UNKN
			LAFAYETTE LN
		0200/1228	(T801)
		0200/1154	018 "DIA CIRC CONCR
			LEN=0078 INSTALLED UNKN
		0200/0758	018 "DIA CIRC CONCR
			LEN=0075 INSTALLED UNKN
		0200/0755	HARVARD LN
			(T583)
	044275 FT	044136 FT	1 0 00055 0 03 0419+90
			VILLAGE: GREENWOOD
			LEHIGH LN

DIR: N TOTAL LEN: 11.422 MI. DIST: 09-2 SR: 764
LEFT MUN: LOGAN T RIGHT MUN: LOGAN T

TO 0764/0180 SH
(CONN)

0190/0311

042569 FT

FROM 0764/0190 SH
(CONN)

0180/2759

LC TO GREENWOOD RD
(CONN)

0180/2228

GREENWOOD RD
(T829)
SYCAMORE ST
(T561)

0180/2076

0180/1706

HAMILTON LN
(T403)

0180/0877

==	0200/0000	(T582) LENGTH(AH 3056 BK 1706) 024 "DIA CIRC CONCR
---	0190/1296	LEN=0061 INSTALLED UNKN BUCKNELL LN
==	0190/0828	(T474) 018 "DIA CIRC CONCR
---	0190/0808	LEN=0060 INSTALLED UNKN
==	0190/0253	YALE LN (T559) 015 "DIA CIRC CONCR
---	0190/0200	LEN=0025 INSTALLED UNKN
	042430 FT	1 0 00055 0 03 0405+75
	NC SR	0764 SH
		PLEASANT VALLEY BL (SR1001 SEG 0210/2527)
		MFC BEGIN = B
---	0190/0000	LENGTH(AH 1706 BK 2935) 024 "DIA CIR PLASTIC
---	0180/2829	LEN=0029 INSTALLED UNKN
---	0180/2809	024 "DIA CIRC CONCR LEN=0075 INSTALLED UNKN
==	0180/2403	GONZAGA LN (TWP)
==	0180/2213	GENEVA LN (PRDR)
---	0180/2177	BMSSEN 07/0764/0180/2152 1 0 00493 0 02 0481+75
		KETTLE CREEK
	0180/2152	BMSBG 07/0764/0180/2152 POTTSGROVE RD
		(T454)
---	0180/2076	SYCAMORE ST
---	0180/1706	(T561)
---	0180/1016	015 "DIA CIRC CONCR LEN=0031 INSTALLED UNKN
---	0180/0877	ATLANTIC AV (T822)
---	0180/0851	018 "DIA CIRC CONCR LEN=0030 INSTALLED UNKN
---	0180/0334	024 "DIA CIRC CONCR LEN=0030 INSTALLED UNKN

EXTRACT DATE: 12/28/2024 ROADWAY MANAGEMENT SYSTEM PAGE NUMBER: 137
PRINT DATE: 12/30/2024 SLD COUNTY/SR - ANNUAL PRINT COUNTY: BLAIR

DIR: N TOTAL LEN: 11.422 MI. DIST: 09-2 SR: 764
LEFT MUN: LOGAN T RIGHT MUN: LOGAN T

039634 FT

	039495 FT	1 0 00493 0 02 0459+97
	0180/0000	LENGTH(AH 2935 BK 2849)
		LOGAN
	0170/2797	ALTOONA CITY C
		015 "DIA CIRC CONCR
	0170/2294	LEN=0033 INSTALLED UNKN
		OLIVER ST
	0170/2265	(CITY)
		015 "DIA CIRC METAL
	0170/1872	LEN=0042 INSTALLED UNKN
		WILSON ST
	0170/1815	(CITY)
		015 "DIA CIRC CONCR
	0170/1425	LEN=0041 INSTALLED UNKN
		015 "DIA CIRC CONCR
	0170/1390	LEN=0043 INSTALLED UNKN
		JUNIATA ST
	0170/1361	(CITY)
		012 "DIA CIRC METAL
	0170/0965	LEN=0100 INSTALLED UNKN
		HAGERTY ST
	0170/0910	(CITY)
		EAST ST
	0170/0464	(CITY)

036785 FT

	036646 FT	1 0 00493 0 02 0431+94
		NC WA LTON AV
		KETTLE ST
		(CITY)
	0170/0000	LENGTH(AH 2849 BK 2838)
		AL
	0160/2297	(CITY)
		BELL AV
	0160/2145	(CITY)
		018 "DIA CIR UNKNOWN
	0160/2141	LEN=0048 INSTALLED UNKN
		AL
	0160/1995	(CITY)
		015 "DIA CIRC CONCR
	0160/1874	LEN=0001 INSTALLED UNKN
		CRAWFORD AV
	0160/1831	(CITY)
		018 "DIA CIRC CONCR
	0160/1575	LEN=0012 INSTALLED UNKN
		FIRST AV
	0160/1525	(CITY)
		015 "DIA CIRC CONCR
	0160/1386	LEN=0012 INSTALLED UNKN
		AL
	0160/1369	(CITY)

EXTRACT DATE: 12/28/2024 ROADWAY MANAGEMENT SYSTEM PAGE NUMBER: 136
PRINT DATE: 12/30/2024 SLD COUNTY/SR - ANNUAL PRINT COUNTY: BLAIR

DIR: N TOTAL LEN: 11.422 MI. DIST: 09-2 SR: 764
LEFT MUN: ALTOONA CITY C RIGHT MUN: ALTOONA CITY C

1 0 00493 0 02 0403+53 033947 FT
SIXTH AV
(SR4019 SEG 0010/0000)
LLOYD ST
(CITY)
0160/0000
033947 FT
LTH AH 000126 BK 003390 7153/0000
LLOYD ST INTER-AHD
(CITY)
BELLWOOD AV
(SR4019 SEG 0011/0000) 0151/3390
FIRST ST
(CITY)
018 "DIA CAST IRON
LEN=0030 INSTALLED UNKN 0151/2925
0151/2760

== == 0160/1225 SECOND AV
-- -- (CITY)
018 "DIA CAST IRON
0160/1220 LEN=0048 INSTALLED UNKN
-- -- 018 "DIA CIRC CONCR
0160/1200 LEN=0061 INSTALLED UNKN
-- -- AL
== == 0160/1062 (CITY)
-- == THIRD AV
0160/0919 (CITY)
018 "DIA CIRC OTHER
0160/0900 LEN=0033 INSTALLED UNKN
-- -- AL
== == 0160/0757 (CITY)
-- -- 018 "DIA CIRC CONCR
0160/0645 LEN=0015 INSTALLED UNKN
-- -- FOURTH AV
== == 0160/0605 (CITY)
-- == AL
0160/0454 (CITY)
018 "DIA CIRC CONCR
0160/0300 LEN=0018 INSTALLED UNKN
-- -- FIFTH AV
== == 0160/0299 (CITY)
-- == 018 "DIA CIRC CONCR
0160/0246 LEN=0025 INSTALLED UNKN
-- -- AL
== == 0160/0155 (CITY)
-- == FROM 0764/0150 SH
0160/0064 (CONN)
018 "DIA CIRC CONCR
0160/0060 LEN=0060 INSTALLED UNKN
-- -- 033808 FT
NC LLOYD ST
MFC BEGIN = C
5 0160/0000 LENGTH(AH 2838 BK 3371)
TO 0764/0160 SH
0150/3311 (CONN)
0150/2920 FIRST ST
(CITY)

EXTRACT DATE: 12/28/2024 ROADWAY MANAGEMENT SYSTEM PAGE NUMBER: 135
PRINT DATE: 12/30/2024 SLD COUNTY/SR - ANNUAL PRINT COUNTY: BLAIR

DIR: N TOTAL LEN: 11.422 MI. DIST: 09-2 SR: 764
LEFT MUN: ALTOONA CITY C RIGHT MUN: ALTOONA CITY C

NC BELLWOOD AV							
BELLWOOD AV							
(CITY)	0151/2684	==					
SECOND ST							
(CITY)	0151/2457	==	==	==	0150/2471	SECOND ST	
018 "DIA CAST IRON					(CITY)		
LEN=0028 INSTALLED UNKN	0151/2405	---	---	---			
018 "DIA CAST IRON							
LEN=0040 INSTALLED UNKN	0151/2050	---	---	---			
THIRD ST							
(CITY)	0151/2006	==	==	==	0150/2020	THIRD ST	
018 "DIA CAST IRON					(CITY)		
LEN=0040 INSTALLED UNKN	0151/2000	---	---	---	0150/2019	015 "DIA CIR PLASTIC	
018 "DIA CAST IRON					LEN=0040 INSTALLED UNKN		
LEN=0060 INSTALLED UNKN	0151/1580	---	---	---			
018 "DIA CAST IRON							
LEN=0040 INSTALLED 1999	0151/1561	---	---	---			
FOURTH ST							
(CITY)	0151/1560	==	==	==	0150/1577	FOURTH ST	
FIFTH ST					(CITY)		
(CITY)	0151/1026	==	==	==	0150/1042	FIFTH ST	
018 "DIA CAST IRON					(CITY)		
LEN=0040 INSTALLED UNKN	0151/1015	---	---	---			
SIXTH ST							
(CITY)	0151/0677	==	==	==	0150/0679	SIXTH ST	
018 "DIA CAST IRON					(CITY)		
LEN=0015 INSTALLED UNKN	0151/0662	---	---	---			
SEVENTH ST							
(SR4013 SEG 0011/0299)							
(SR4013 SEG 0010/0302)							
MFC BEGIN = C	0151/0333	==	==	==	0150/0340	MFC BEGIN = C	
					0150/0324	015 "DIA CAST IRON	
					030437 FT	LEN=0040 INSTALLED UNKN	
						1 0 00493 0 02 0369+82	
2 0 07052 0 01 0094+05 030557 FT						EIGHTH ST	
EIGHTH ST						(CITY)	
(SR4013 SEG 0010/0302)						EIGHTH ST	
(SR4013 SEG 0011/0299)						(SR4013 SEG 0010/0000)	
						(SR4013 SEG 0011/0000)	
LENGTH(AH 3390 BK 2515)	0151/0000	==	==	==	0150/0000	LENGTH(AH 3371 BK 2510)	
018 "DIA CIRC CONCR							
LEN=0025 INSTALLED UNKN	0141/2485	---	---	---			
018 "DIA CIRC CONCR							
LEN=0025 INSTALLED 2003	0141/2130	---	---	---			
NINTH ST							

NINTH ST

EXTRACT DATE: 12/28/2024 ROADWAY MANAGEMENT SYSTEM PAGE NUMBER: 134
PRINT DATE: 12/30/2024 SLD COUNTY/SR - ANNUAL PRINT COUNTY: BLAIR

DIR: N TOTAL LEN: 11.422 MI. DIST: 09-2 SR: 764
LEFT MUN: ALTOONA CITY C RIGHT MUN: ALTOONA CITY C

(CITY)	0141/2055	==	==	==	0140/2055	(CITY)
TENTH ST					TENTH ST	
(CITY)	0141/1711	==	==	==	0140/1720	(CITY)
			---	---	0140/1708	015 "DIA CIRC PLASTIC
AL					LEN=0032	INSTALLED UNKN
(CITY)	0141/1446		==	==	0140/1413	(CITY)
ELEVENTH ST					0140/1271	ELEVENTH ST
(CITY)	0141/1321	==	==	==		(CITY)
TWELFTH ST		==	==	==	0140/0899	TWELFTH ST
(CITY)	0141/0900	==	==	==		(CITY)
015 "DIA CIRC METAL						
LEN=0030	INSTALLED 1999	0141/0888	---	---		
024 "DIA CIRC METAL						
LEN=0020	INSTALLED UNKN	0141/0500	---	---		
THIRTEENTH ST						
(CITY)	0141/0438	==	==	==	0140/0444	THIRTEENTH ST
			==	==	(CITY)	
018 "DIA CIRC CONCR					0140/0060	AAHS PEDESTRIAN BR
LEN=0020	INSTALLED UNKN	0141/0038	---	---	OP ID 07/0764/0140/0060	
2 0 07052 0 01 0068+85 028042 FT					027927 FT	1 0 00493 0 02 0344+76
LENGTH(AH 2515 BK 1058)	0141/0000	==			0140/0000	FOURTEENTH ST
						(CITY)
018 "DIA CIRC CONCR					0130/1100	030 "DIA CIRC CONCR
LEN=0028	INSTALLED UNKN	0131/0686	---	---		LEN=0028
						INSTALLED UNKN
					0130/0671	024 "DIA CIRC CONCR
						LEN=0045
					0130/0636	012 "DIA CIRC CONCR
						LEN=0028
FIFTEENTH ST						INSTALLED UNKN
(CITY)	0131/0613	==				
					0130/0453	024 "DIA CIRC CONCR
018 "DIA CIRC CONCR						LEN=0028
LEN=0028	INSTALLED UNKN	0131/0389	---	---		INSTALLED UNKN
					0130/0359	024 "DIA CIRC CONCR
018 "DIA CIRC CONCR						LEN=0028
LEN=0028	INSTALLED UNKN	0131/0153	---	---		INSTALLED UNKN
					0130/0028	015 "DIA CIRC CONCR
2 0 07052 0 01 0058+23 026984 FT					026810 FT	LEN=0032
SEVENTEENTH ST						INSTALLED UNKN
(SR4010 SEG 0021/2425)						1 0 00493 0 02 0333+63
(SR4010 SEG 0020/2435)						SEVENTEENTH ST
						(SR4010 SEG 0021/2756)
						(SR4010 SEG 0020/2746)

EXTRACT DATE: 12/28/2024 ROADWAY MANAGEMENT SYSTEM PAGE NUMBER: 133
PRINT DATE: 12/30/2024 SLD COUNTY/SR - ANNUAL PRINT COUNTY: BLAIR

DIR: N TOTAL LEN: 11.422 MI. DIST: 09-2 SR: 764
LEFT MUN: ALTOONA CITY C RIGHT MUN: ALTOONA CITY C

		00	0000	00		
LENGTH(AH 1058 BK 3007)	0131/0000	5			5	0130/0000 LENGTH(AH 1117 BK 3174)
015 "DIA CIRC CONCR						
LEN=0011 INSTALLED 1999	0121/2700	--	--	--		
015 "DIA CIRC CONCR						
LEN=0011 INSTALLED 1999	0121/2692	--	--	--		
EIGHTEENTH ST						EIGHTEENTH ST
(CITY)	0121/2684	--	==	--	0120/2858	(CITY)
NINETEENTH ST						NINETEENTH ST
(CITY)	0121/2357	--	==	--	0120/2539	(CITY)
						015 "DIA CIR UNKNOWN
018 "DIA CIRC CONCR				--	0120/2180	LEN=0032 INSTALLED UNKN
LEN=0719 INSTALLED UNKN	0121/1970	--	--	--		
TWENTIETH ST						TWENTIETH ST
(CITY)	0121/1964	--	==	--	0120/2135	(CITY)
018 "DIA CIRC CONCR						
LEN=0719 INSTALLED UNKN	0121/1925	--	--	--		
018 "DIA CIRC CONCR						
LEN=0719 INSTALLED UNKN	0121/1580	--	--	--		
TWENTYFIRST ST						TWENTYFIRST ST
(CITY)	0121/1563	--	==	--	0120/1737	(CITY)
TWENTYSECOND ST						TWENTYSECOND ST
(CITY)		00	0000	00		(CITY)
	0121/1164	--	==	--	0120/1356	
				--	0120/1329	018 "DIA CIRC CONCR
				--		LEN=0030 INSTALLED UNKN
				--	0120/1100	015 "DIA CIR UNKNOWN
TWENTYTHIRD ST						LEN=0032 INSTALLED UNKN
(CITY)	0121/0845	--	==	--	0120/1063	TWENTYTHIRD ST
				--		(CITY)
018 "DIA CIRC CONCR				--	0120/1060	015 "DIA CIRC METAL
LEN=0067 INSTALLED UNKN	0121/0461	--	--	--		LEN=0028 INSTALLED UNKN
TWENTYFOURTH ST						
(CITY)	0121/0436	--	==	--	0120/0664	TWENTYFOURTH ST
				--		(CITY)
				--	0120/0205	TWENTYFIFTH ST
						(CITY)
2 0 07052 0 01 0028+32 023977 FT						
UNION AV					023636 FT	1 0 00493 0 02 0301+92
(SR0036 SEG 0420/0000)						UNION AV
TWENTYFIFTH ST						(SR0036 SEG 0410/1335)
(CITY)						
UNION AV						UNION AV
(SR0036 SEG 0420/0000)		00	0000	00		(SR0036 SEG 0410/1335)
LENGTH(AH 3007 BK 2758)	0121/0000	5			5	0120/0000 LENGTH(AH 3174 BK 2474)
MERCY HOSP LT						
(PRDR)		--				

EXTRACT DATE: 12/28/2024 ROADWAY MANAGEMENT SYSTEM PAGE NUMBER: 132
PRINT DATE: 12/30/2024 SLD COUNTY/SR - ANNUAL PRINT COUNTY: BLAIR

DIR: N TOTAL LEN: 11.422 MI. DIST: 09-2 SR: 764
LEFT MUN: ALTOONA CITY C RIGHT MUN: ALTOONA CITY C

TWENTYSIXTH ST (CITY)	0111/2291	==	==	0110/2233	TWENTYSIXTH ST (CITY)
		--	--	0110/2206	015 "DIA CIRC CONCR LEN=0032 INSTALLED UNKN
		--	--	0110/2179	015 "DIA CIRC CONCR LEN=0032 INSTALLED UNKN
		--	--	0110/2165	015 "DIA CIRC CONCR LEN=0032 INSTALLED UNKN
TWENTYSEVENTH ST (CITY)	0111/1891	==			
TWENTYSEVENTH ST (CITY)	0111/1843	==	==	0110/1842	TWENTYSEVENTH ST (CITY)
		--	--	0110/1760	015 "DIA CIRC CONCR LEN=0028 INSTALLED UNKN
		--	--	0110/1571	015 "DIA CIRC CONCR LEN=0028 INSTALLED UNKN
		--	--	0110/1525	015 "DIA CIRC CONCR LEN=0028 INSTALLED UNKN
		--	--	0110/1400	015 "DIA CIRC CONCR LEN=0028 INSTALLED UNKN
TWENTYEIGHTH ST (CITY)	0111/1379	==	==	0110/1331	TWENTYEIGHTH ST (CITY)
		--	--	0110/1310	015 "DIA CIRC CONCR LEN=0033 INSTALLED UNKN
		--	--	0110/1250	015 "DIA CIRC CONCR LEN=0032 INSTALLED UNKN
		--	--	0110/1126	015 "DIA CIRC CONCR LEN=0028 INSTALLED UNKN
		--	--	0110/0965	015 "DIA CIRC CONCR LEN=0028 INSTALLED UNKN
TWENTYNINTH ST (CITY)	0111/0929	==	==	0110/0880	TWENTYNINTH ST (CITY)
		--	--	0110/0858	015 "DIA CIRC CONCR LEN=0028 INSTALLED UNKN
		--	--	0110/0832	015 "DIA CIRC CONCR LEN=0018 INSTALLED UNKN
THIRTIETH ST (CITY)	0111/0630	==	==	0110/0579	THIRTIETH ST (CITY)
018 "DIA CIRC CONCR LEN=0030 INSTALLED UNKN	0111/0610	--	--		
				0110/0480	THIRTIETH ST (CITY)
018 "DIA CIRC CONCR LEN=0040 INSTALLED UNKN	0111/0155	--	--		
TO 0764/0110 SH (CONN)	0111/0112			0110/0133	FROM 0764/0111 SH (CONN)
		--	--	0110/0115	018 "DIA CIRC CONCR LEN=0490 INSTALLED UNKN
018 "DIA CIRC CONCR LEN=0040 INSTALLED UNKN	0111/0041	--	--		

EXTRACT DATE: 12/28/2024 ROADWAY MANAGEMENT SYSTEM PAGE NUMBER: 131
PRINT DATE: 12/30/2024 SLD COUNTY/SR - ANNUAL PRINT COUNTY: BLAIR

DIR: N TOTAL LEN: 11.422 MI. DIST: 09-2 SR: 764
LEFT MUN: ALTOONA CITY C RIGHT MUN: ALTOONA CITY C

BMS EN 07/0764/0110/0000 0111/0028 THIRTYFIRST ST (CITY)					0110/0028 BMS EN 07/0764/0110/0000 THIRTYFIRST ST (CITY)
1 0 00493 0 01 0276+06 021219 FT NC SEVENTH AV					0110/0026 021162 FT 1 0 00493 0 01 0276+06 MILL RUN
BMSBG 07/0764/0110/0000 LENGTH(AH 2758 BK 3093) ALDER'S LANDSCAPE NURSE (PRDR)					BMSBG 07/0764/0110/0000 LENGTH(AH 2474 BK 3062)
THIRTYSECOND ST (CITY)					THIRTYSECOND ST (CITY)
THIRTYTHIRD ST (CITY)					015 "DIA CIRC CONCR LEN=0056 INSTALLED UNKN THIRTYTHIRD ST (CITY)
THIRTYFIFTH ST (CITY) LOGAN BL (SR4003 SEG 0030/0000) (SR4003 SEG 0031/0000)					THIRTYFIFTH ST (CITY) LOGAN BL (SR4003 SEG 0031/0000) (SR4003 SEG 0030/0000)
018 "DIA CIRC CONCR LEN=0005 INSTALLED UNKN 0101/0520					THIRTYSEVENTH ST (CITY)
1 0 00493 0 01 0246+57 018126 FT BURGOON RD (CITY) BURGOON RD (CITY)					018 "DIA CIRC CONCR LEN=0060 INSTALLED UNKN 1 0 00493 0 01 0246+57 BURGOON RD (CITY) BURGOON RD (CITY)
MFC BEGIN = B LENGTH(AH 3093 BK 0734) 0101/0000					MFC BEGIN = B LENGTH(AH 3062 BK 0734) 018 "DIA CIRC CONCR LEN=0060 INSTALLED UNKN FORTIETH ST (CITY)
					018 "DIA CIRC CONCR LEN=0042 INSTALLED UNKN 1 0 00493 0 01 0239+39 FORTYFIRST ST (CITY)
					LENGTH(AH 0734 BK 3437) 018 "DIA CIRC CONCR LEN=0034 INSTALLED UNKN

EXTRACT DATE: 12/28/2024 ROADWAY MANAGEMENT SYSTEM PAGE NUMBER: 130
PRINT DATE: 12/30/2024 SLD COUNTY/SR - ANNUAL PRINT COUNTY: BLAIR

DIR: N TOTAL LEN: 11.422 MI. DIST: 09-2 SR: 764
LEFT MUN: ALTOONA CITY C RIGHT MUN: ALTOONA CITY C

EIGHTY-FOUR LUMBER
(PRDR)

0080/2233

APPALACHIA INTER UNIT B
(PRDR)

0080/1756

WTAJ TELEVISION LT
(PRDR)

0080/0146
013955 FT

BENZELS ENTR
(PRDR)

0070/1737

L.S.FIORE LT

==	0080/3051	FORTYSECOND ST (CITY)
---	0080/3025	015 "DIA CIRC CONCR LEN=0036 INSTALLED UNKN
POE	0080/2717	(APRA) BRYCE SAYLOR & S BRYCE SAYLOR & SONS LT (PRDR)
==	0080/2537	FORTYTHIRD ST (CITY)
---	0080/2512	015 "DIA CIR UNKNOWN LEN=0070 INSTALLED UNKN
==	0080/2233	FORTYFOURTH ST LT (CITY)
==	0080/1926	FORTYFIFTH ST (CITY)
==	0080/1310	FORTYSEVENTH ST (CITY)
==	0080/0914	FORTYNINTH ST (CITY)
---	0080/0869	015 "DIA CIRC CONCR LEN=0064 INSTALLED UNKN
==	0080/0604	FIFTIETH ST (CITY)
---	0080/0572	015 "DIA CIRC CONCR LEN=0060 INSTALLED UNKN
---	0080/0300	015 "DIA CIRC CONCR LEN=0100 INSTALLED UNKN
==	0080/0295	FIFTYFIRST ST (CITY)
---	0080/0270	015 "DIA CIRC CONCR LEN=0150 INSTALLED UNKN
00 00	0080/0146 013929 FT	1 0 00493 0 01 0205+13 FIFTYSECOND ST (CITY)
==	0080/0000	LENGTH(AH 3437 BK 2040) 015 "DIA CIRC CONCR
---	0070/1795	LEN=0030 INSTALLED UNKN
==	0070/1737	FIFTYTHIRD ST (CITY)
==	0070/1434	FIFTYFOURTH ST (CITY)
==	0070/1132	FIFTYFIFTH ST (CITY)
---	0070/0965	015 "DIA CIR UNKNOWN LEN=0043 INSTALLED UNKN

DIR: N TOTAL LEN: 11.422 MI.
LEFT MUN: ALTOONA CITY C

DIST: 09-2 SR: 764
RIGHT MUN: ALTOONA CITY C

(PRDR)	0070/0699	POI	0070/0699	(APRA) L.S.FIORE LT
		==	0070/0585	FIFTYSIXTH ST
		---	0070/0552	(CITY)
		==	0070/0287	015 "DIA CIR UNKNOWN
		---	0070/0253	LEN=0001 INSTALLED UNKN
		---	0070/0191	FIFTYSEVENTH ST
		---		(CITY)
		---	0070/0181	015 "DIA CIRC ALUMIN
		---	011889 FT	LEN=0042 INSTALLED UNKN
	011915 FT	---		BMSBG 07/0764/0070/0181
		---		1 0 00493 0 01 0186+44
		---		UNNAMED
		---		BMSBG 07/0764/0070/0181
		---		1 0 00493 0 01 0184+76
		---		(APRA) L.S.FIORE LT
		---		NC SIXTH AV
		---		FIFTYEIGHTH ST
		---		(SR4006 SEG 0010/1809)
FIFTYEIGHTH ST		POI	0070/0000	LENGTH(AH 2040 BK 1490)
(CITY)	0070/0000	---	0060/1340	018 "DIA CIRC CONCR
		---		LEN=0060 INSTALLED UNKN
FIFTYNINTH ST		==		
(CITY)	0060/1098	==		
SIXTIETH ST		---		
(CITY)	0060/0920	---		

		---	0060/0566	ALTOONA CITY
		---	0060/0064	ALLEGHENY T
		---	010399 FT	BMSBG 07/0764/0060/0000
	010425 FT	---		1 0 00493 0 01 0169+77
		---		BURGOON RUN
		---		BMSBG 07/0764/0060/0000
		---	0060/0000	LENGTH(AH 1490 BK 1909)
		---		024 "DIA CIRC CONCR
		---	0050/1769	LEN=0150 INSTALLED UNKN
		---	0050/1357	018 "DIA CIRC CONCR
		---	0050/0919	LEN=0040 INSTALLED UNKN
		---		018 "DIA CIRC CONCR
		---		LEN=0042 INSTALLED UNKN
		---		CALIFORNIA AV
		---		(SR4004 SEG 0010/0000)
		---	0050/0821	018 "DIA CIRC CONCR
		---	0050/0745	LEN=0075 INSTALLED UNKN
		---	0050/0700	TO 4004/0010 SH
		---		(CONN)
		---	0050/0611	018 "DIA CIRC CONCR
		---	0050/0494	LEN=0018 INSTALLED UNKN
SUGAR RUN RD		---		
(SR4002 SEG 0170/0861)	0050/0494	---		

EXTRACT DATE: 12/28/2024 ROADWAY MANAGEMENT SYSTEM PAGE NUMBER: 128
PRINT DATE: 12/30/2024 SLD COUNTY/SR - ANNUAL PRINT COUNTY: BLAIR

DIR: N TOTAL LEN: 11.422 MI. DIST: 09-2 SR: 764
LEFT MUN: ALLEGHENY T RIGHT MUN: ALLEGHENY T

008516 FT

005951 FT

003308 FT

0050/0238	018 "DIA CIRC CONCR
0050/0116	LEN=0040 INSTALLED UNKN
0050/0062	018 "DIA CIR PLASTIC
008490 FT	LEN=0040 INSTALLED UNKN
	BMSID 07/0764/0050/0000
	1 0 00493 0 01 0150+61
	SUGAR RUN
0050/0000	BMSBG 07/0764/0050/0000
	LENGTH(AH 1909 BK 2565)
0040/2412	018 "DIA CIR UNKNOWN
	LEN=0033 INSTALLED UNKN
0040/0929	MORRISSEY DR
0040/0735	(TWP)
0040/0710	015 "DIA CIRC CONCR
0040/0409	LEN=0050 INSTALLED UNKN
0040/0138	ALTOONA WATER AUTH LT
005925 FT	(PRDR)
0040/0000	015 "DIA CIRC CONCR
0030/2622	LEN=0042 INSTALLED UNKN
0030/2421	015 "DIA CIRC CONCR
0030/2081	LEN=0040 INSTALLED UNKN
0030/1927	1 0 00493 0 01 0125+06
0030/0998	NORFOLK SOUTHERN
0030/0966	OVERPASS IS RR X-ING
0030/0161	LENGTH(AH 2565 BK 2643)
003282 FT	015 "DIA CIRC CONCR
0030/0000	LEN=0045 INSTALLED UNKN
	024 "DIA CIRC METAL
	LEN=0054 INSTALLED UNKN
	030"H 52"W ELLIP METAL
	LEN=0075 INSTALLED UNKN
	COLONIAL DR
	(T388)
	036"H 60"W ELLIP METAL
	LEN=0071 INSTALLED UNKN
	BURNS AV
	(T432)
	DMS SIGN STRUCTURE
	BMSID 07/0764/0030/0161
	1 0 00493 0 00 0107+87
	MFC BEGIN = B
	LENGTH(AH 2643 BK 1304)
	018 "DIA CIRC CONCR

EXTRACT DATE: 12/28/2024 ROADWAY MANAGEMENT SYSTEM PAGE NUMBER: 127
PRINT DATE: 12/30/2024 SLD COUNTY/SR - ANNUAL PRINT COUNTY: BLAIR

DIR: N TOTAL LEN: 11.422 MI. DIST: 09-2 SR: 764
LEFT MUN: ALLEGHENY T RIGHT MUN: ALLEGHENY T

LC TO CARSON VALLEY RD (CONN)	0021/0844	==	0020/0881	LEN=0058	INSTALLED UNKN
018 "DIA CIRC CONCR LEN=0075	INSTALLED 1980	0021/0765	==	0020/0824	FROM 1002/0010 SH (CONN)
CARSON VALLEY RD (T416) COLONIAL DR (SR1002 SEG 0010/0000)	0021/0689	00	0000	00	018 "DIA CIRC CONCR LEN=0175
					INSTALLED 2003 CARSON VALLEY RD (T416) COLONIAL DR (SR1002 SEG 0010/0000)
BMS EN 07/0764/0020/0000 1 0 00493 0 00 0094+83 001998 FT	0021/0030		0020/0678		
SPENCER RUN BMSBG 07/0764/0020/0000 LENGTH(AH 1310 BK 1998)	0021/0000		0020/0030	BMS EN 07/0764/0020/0000 1 0 00493 0 00 0094+83	001978 FT
RAMP F RD (SR8004 SEG 0250/0000)	0011/1881		0020/0000	BMSBG 07/0764/0020/0000 LENGTH(AH 1304 BK 1978)	
018 "DIA CIRC CONCR LEN=0050	INSTALLED UNKN	0011/1616			
SR 8004 (TO PA 764 OP ID 07/8004/0290/0450	0011/1398		0010/1384	SR 8004 (TO PA 764 OP ID 07/8004/0290/0450	
024 "DIA CIRC CONCR LEN=0100	INSTALLED UNKN	0011/1352	0010/1350	024 "DIA CIRC CONCR LEN=0060	INSTALLED UNKN
RAMP E RD (SR8004 SEG 0280/2960)	0011/1055				
042 "DIA CIRC CONCR LEN=0100	INSTALLED UNKN	0011/0985			
			0010/0970	036 "DIA CIRC CONCR LEN=0100	INSTALLED UNKN
			0010/0820	RAMP G RD (SR8004 SEG 0290/2019)	
			0010/0196	018 "DIA CIRC CONCR LEN=0126	INSTALLED UNKN
			0010/0137	RAMP B RD (SR8004 SEG 0510/0000)	
1 0 00493 0 00 0074+52 000000 FT			000000 FT	1 0 00493 0 00 0074+52	
SR 0022 0160 WBL OP ID 07/0022/0161/3023				SR 0022 0160 WBL OP ID 07/0022/0161/3023	
NC SIXTH AV RD SIXTH AV RD (SR0022 SEG 0170/0000)	INTER-BK		NC SIXTH AV RD SIXTH AV RD (SR0022 SEG 0171/0000)		
MFC BEGIN = B LENGTH(AH 1998 BK 0000)	0011/0000		0010/0000	MFC BEGIN = B LENGTH(AH 1978 BK 0000)	

EXTRACT DATE: 12/28/2024 ROADWAY MANAGEMENT SYSTEM PAGE NUMBER: 126
PRINT DATE: 12/30/2024 SLD COUNTY/SR - ANNUAL PRINT COUNTY: BLAIR

DIR: B TOTAL LEN: .473 MI. DIST: 09-2 SR: 550
LEFT MUN: SNYDER T RIGHT MUN: SNYDER T

002497 FT



TO 0453/0060 SH
(CONN)

0010/0115
000000 FT

002497 FT AH-HUNTINGDON (31)
INTER-AHD PENNINGTON RD
0010/2497 (SR0550 SEG 0010/0000)
018 "DIA CIRC CONCR
0010/2463 LEN=0058 INSTALLED UNKN
018 "DIA CIRC CONCR
0010/2184 LEN=0075 INSTALLED UNKN
024 "DIA CIRC CONCR
0010/1959 LEN=0080 INSTALLED UNKN
COVERT AV
0010/1958 (T407)
018 "DIA CIRC CONCR
0010/1523 LEN=0064 INSTALLED UNKN
JAMES ST
0010/1180 (T604)
018 "DIA CIRC CONCR
0010/0999 LEN=0054 INSTALLED UNKN
BOYD AV
0010/0800 (T519)
018 "DIA CIRC CONCR
0010/0623 LEN=0058 INSTALLED UNKN
018 "DIA CIRC CONCR
0010/0563 LEN=0050 INSTALLED UNKN
018 "DIA CIRC CONCR
0010/0416 LEN=0050 INSTALLED UNKN
018 "DIA CIRC METAL
0010/0261 LEN=0078 INSTALLED UNKN
FROM 0453/0060 SH
0010/0142 (CONN)

000000 FT 1 0 00056 0 00 0000+00
VILLAGE: NEALMONT
NC PE PENNINGTON RD
BIRMINGHAM PK
(SR0453 SEG 0060/1469)
MFC BEGIN = D
0010/0000 LENGTH(AH 2497 BK 0000)

EXTRACT DATE: 12/28/2024 ROADWAY MANAGEMENT SYSTEM PAGE NUMBER: 125
PRINT DATE: 12/30/2024 SLD COUNTY/SR - ANNUAL PRINT COUNTY: BLAIR
DIR: B TOTAL LEN: 11.508 MI. DIST: 09-2 SR: 453
LEFT MUN: SNYDER T RIGHT MUN: SNYDER T

060734 FT

058073 FT

	060760 FT	AH-CLEARFIELD	(17)
	INTER-AHD	SR 0453 SH	
	0250/2661	(SR0453 SEG 0010/0000)	
W	0250/2366	RWIS SITE/AT JANESVILLE	
		015 "DIA CIR PLASTIC	
---	0250/1883	LEN=0042 INSTALLED UNKN	
---		036 "DIA CIRC METAL	
---	0250/1561	LEN=0061 INSTALLED UNKN	
---		015 "DIA CIR PLASTIC	
	0250/1222	LEN=0046 INSTALLED UNKN	
		015 "DIA CIR PLASTIC	
---	0250/0539	LEN=0043 INSTALLED UNKN	
---		015 "DIA CIRC METAL	
	0250/0055	LEN=0046 INSTALLED UNKN	
	058099 FT	1 0 00857 0 02 0384+00	
	5 0250/0000	LENGTH(AH 2661 BK 3529)	
		018 "DIA CIR PLASTIC	
---	0240/2868	LEN=0050 INSTALLED 1997	
---		018 "DIA CIR PLASTIC	
---	0240/2381	LEN=0050 INSTALLED 1997	
---		018 "DIA CIR PLASTIC	
---	0240/1808	LEN=0060 INSTALLED 1997	
---		015 "DIA CIRC METAL	
---	0240/1696	LEN=0045 INSTALLED UNKN	
---		015 "DIA CIR PLASTIC	
---	0240/1481	LEN=0048 INSTALLED UNKN	
---		018 "DIA CIRC CONCR	
---	0240/1285	LEN=0055 INSTALLED UNKN	
---		018 "DIA CIR PLASTIC	
---	0240/1196	LEN=0055 INSTALLED UNKN	
---		018 "DIA CIR PLASTIC	
---	0240/0908	LEN=0057 INSTALLED UNKN	
		(APRA) SANDY RIDGE WIND	
		HOOVER RD	
POE	0240/0657	(PRDR)	
---		018 "DIA CIR PLASTIC	
---	0240/0546	LEN=0050 INSTALLED 1997	

EXTRACT DATE: 12/28/2024 ROADWAY MANAGEMENT SYSTEM PAGE NUMBER: 124
PRINT DATE: 12/30/2024 SLD COUNTY/SR - ANNUAL PRINT COUNTY: BLAIR

DIR: B TOTAL LEN: 11.508 MI. DIST: 09-2 SR: 453
LEFT MUN: SNYDER T RIGHT MUN: SNYDER T

054544 FT

054570 FT 1 0 00857 0 02 0349+00
S 0240/0000 LENGTH(AH 3529 BK 3612)

0230/2875 018 "DIA CIR PLASTIC
LEN=0020 INSTALLED 1999

0230/1923 018 "DIA CIRC METAL
LEN=0045 INSTALLED UNKN

0230/1145 018 "DIA CIR PLASTIC
LEN=0050 INSTALLED 1997

050932 FT

050958 FT 1 0 00857 0 02 0313+00
018 "DIA CIR PLASTIC
LEN=0050 INSTALLED 1997
S 0230/0000 LENGTH(AH 3612 BK 3066)

0220/1731 018 "DIA CIR PLASTIC
LEN=0038 INSTALLED UNKN

0220/1200 018 "DIA CIR PLASTIC
LEN=0007 INSTALLED 1997

0220/0862 018 "DIA CIR PLASTIC
LEN=0007 INSTALLED 1997

0220/0348 018 "DIA CIR PLASTIC
LEN=0045 INSTALLED 1997

047866 FT

047892 FT 1 0 00857 0 02 0282+50
018 "DIA CIR PLASTIC
LEN=0042 INSTALLED UNKN
S 0220/0000 LENGTH(AH 3066 BK 3948)

0210/3044 018 "DIA CIR PLASTIC
LEN=0042 INSTALLED UNKN

0210/2684 018 "DIA CIRC METAL
LEN=0060 INSTALLED 1997

0210/2362 015 "DIA CIR PLASTIC
LEN=0042 INSTALLED UNKN

0210/1688 018 "DIA CIR PLASTIC
LEN=0042 INSTALLED 1999

0210/1090 018 "DIA CIR PLASTIC
LEN=0050 INSTALLED 1997

043918 FT

0210/0363 018 "DIA CIRC METAL
LEN=0036 INSTALLED UNKN
043944 FT 1 0 00857 0 01 0240+50

EXTRACT DATE: 12/28/2024 ROADWAY MANAGEMENT SYSTEM PAGE NUMBER: 123
PRINT DATE: 12/30/2024 SLD COUNTY/SR - ANNUAL PRINT COUNTY: BLAIR

DIR: B TOTAL LEN: 11.508 MI. DIST: 09-2 SR: 453
LEFT MUN: SNYDER T RIGHT MUN: SNYDER T

040368 FT

036767 FT

	5	0210/0000	LENGTH(AH 3948 BK 3550)
-- --		024 "DIA	CIRC METAL
		0200/3200	LEN=0048 INSTALLED UNKN
-- --		018 "DIA	CIR PLASTIC
		0200/2812	LEN=0042 INSTALLED UNKN
		015 "DIA	CIR PLASTIC
-- --		0200/2116	LEN=0050 INSTALLED 1997
-- --		015 "DIA	CIR PLASTIC
		0200/1641	LEN=0050 INSTALLED 1997
		048 "DIA	CIR PLASTIC
-- --		0200/0438	LEN=0038 INSTALLED UNKN
-- --		015 "DIA	CIRC METAL
		0200/0046	LEN=0054 INSTALLED UNKN
		040394 FT	1 0 00857 0 01 0205+50
	5	0200/0000	LENGTH(AH 3550 BK 3601)
-- --		018 "DIA	CIRC CONCR
		0190/3095	LEN=0050 INSTALLED UNKN
-- --		018 "DIA	CIR PLASTIC
		0190/2729	LEN=0054 INSTALLED UNKN
-- --		018 "DIA	CIRC METAL
		0190/2213	LEN=0045 INSTALLED UNKN
-- --		018 "DIA	CIR PLASTIC
		0190/1706	LEN=0047 INSTALLED UNKN
		015 "DIA	CIR PLASTIC
-- --		0190/1038	LEN=0046 INSTALLED UNKN
-- --		015 "DIA	CIRC METAL
		0190/0541	LEN=0045 INSTALLED UNKN
-- --		015 "DIA	CIR PLASTIC
		0190/0029	LEN=0052 INSTALLED UNKN
		036793 FT	1 0 00857 0 01 0170+00
	5	0190/0000	LENGTH(AH 3601 BK 3713)
-- --		015 "DIA	CIRC METAL
		0180/3443	LEN=0047 INSTALLED UNKN
		018 "DIA	CIR PLASTIC
-- --		0180/2759	LEN=0046 INSTALLED UNKN
		015 "DIA	CIR PLASTIC
-- --		0180/1409	LEN=0045 INSTALLED UNKN
-- --		018 "DIA	CIR PLASTIC
		0180/1038	LEN=0046 INSTALLED UNKN
-- --		018 "DIA	CIRC METAL
		0180/0600	LEN=0046 INSTALLED UNKN

EXTRACT DATE: 12/28/2024 ROADWAY MANAGEMENT SYSTEM PAGE NUMBER: 122
PRINT DATE: 12/30/2024 SLD COUNTY/SR - ANNUAL PRINT COUNTY: BLAIR

DIR: B TOTAL LEN: 11.508 MI. DIST: 09-2 SR: 453
LEFT MUN: SNYDER T RIGHT MUN: SNYDER T

	033054 FT			033080 FT 1 0 00857 0 01 0132+25
				5 0180/0000 LENGTH(AH 3713 BK 1446)
1 0 00857 0 00 0114+13	031608 FT			031634 FT
BEASTONS RD	0170/0000	==		5 0170/0000 LENGTH(AH 1446 BK 3421)
(T514)				
WILD GOOSE RD	0160/2534	==		
(TWP)				
		---		0160/2277 018 "DIA CIRC CONCR
		---		LEN=0035 INSTALLED UNKN
				0160/1754 018 "DIA CIRC CONCR
				LEN=0060 INSTALLED UNKN

	028187 FT	---		0160/0455 018 "DIA CIRC CONCR
				LEN=0060 INSTALLED UNKN
				028213 FT 1 0 00857 0 00 0079+92
				5 0160/0000 LENGTH(AH 3421 BK 3513)
				SINK RUN FLOOD DIVERSIO
				STRUCTURE LENGTH 13 FT
		<---		0150/2550 BMSID 07/0453/0150/2550
SCHOCH HOLLOW RD	0150/1357	==		
(T510)				
		---		024 "DIA CIRC CONCR
	024674 FT	---		LEN=0210 INSTALLED UNKN
				0150/0056 1 0 00857 0 00 0045+00
				5 024700 FT LENGTH(AH 3513 BK 1442)
				0150/0000 018 "DIA CIRC CONCR
		---		LEN=0028 INSTALLED UNKN
		---		0140/1019
SUNSET HILLS EX	0140/0746	==		
(T504)				
LAUREL DR	0140/0537	==		
(T501)				
		---		0140/0496 018 "DIA CIRC CONCR
		---		LEN=0029 INSTALLED UNKN
GREEN DALE AV	0140/0212	==		
(T403)				018 "DIA CIRC CONCR

EXTRACT DATE: 12/28/2024 ROADWAY MANAGEMENT SYSTEM PAGE NUMBER: 121
PRINT DATE: 12/30/2024 SLD COUNTY/SR - ANNUAL PRINT COUNTY: BLAIR

DIR: B TOTAL LEN: 11.508 MI. DIST: 09-2 SR: 453
LEFT MUN: SNYDER T RIGHT MUN: SNYDER T

		0140/0210	LEN=0034	INSTALLED UNKN
		018 "DIA	CIRC CONCR	
		0140/0158	LEN=0040	INSTALLED UNKN
		SNYDER		
		0140/0086	TYRONE B	
		0140/0065	BMSSEN 07/0453/0140/0000	
023232 FT		023258 FT	1 0 00857 0 00 0030+46	
		NC J A	NESVILLE PK	
			SINK RUN	
		0140/0000	BMSBG 07/0453/0140/0000	
		5	LENGTH(AH 1442 BK 1520)	
		0130/1468	RESERVOIR DR	
			(BORO)	
		0130/1089	018 "DIA CIRC CONCR	
			LEN=0041	INSTALLED UNKN
		0130/0779	018 "DIA CIRC CONCR	
			LEN=9999	INSTALLED UNKN
		0130/0770	MADISON AV	
			(BORO)	
SNYDER TYRONE B	0130/0740			
	021712 FT	021738 FT	1 0 00857 0 00 0015+31	
			CLAY AV	
			(SR4029 SEG 0040/0000)	
		5	LENGTH(AH 1520 BK 1536)	
		0130/0000	018 "DIA CIRC CONCR	
			LEN=0040	INSTALLED UNKN
		0120/1520		
HAMILTON AV (BORO)	0120/1103			
		0120/1026	HAMILTON AV	
			(BORO)	
		0120/0715	NORTH AV	
			(BORO)	
		0120/0575	BORO AL	
			(BORO)	
		0120/0320	PERRY AV	
			(BORO)	
		0120/0164	AL	
			(BORO)	
020176 FT		020202 FT	1 0 00857 0 00 0000+00	
			COLUMBIA AV	
			(SR4031 SEG 0010/0000)	
		5	LENGTH(AH 1536 BK 1942)	
		0120/0000	015 "DIA CIRC CONCR	
			LEN=0040	INSTALLED UNKN
		0110/1940	AL	
			(BORO)	
		0110/1727	018 "DIA CIRC CONCR	
			LEN=0040	INSTALLED UNKN
		0110/1530		

EXTRACT DATE: 12/28/2024 ROADWAY MANAGEMENT SYSTEM PAGE NUMBER: 120
PRINT DATE: 12/30/2024 SLD COUNTY/SR - ANNUAL PRINT COUNTY: BLAIR

DIR: B TOTAL LEN: 11.508 MI. DIST: 09-2 SR: 453
LEFT MUN: TYRONE B RIGHT MUN: TYRONE B

LINCOLN AV
(BORO)
WASHINGTON AV
(BORO)

0110/1107

0110/0851

WASHINGTON AV
(BORO)

0110/0831

AL
(BORO)

0110/0222

018234 FT

LINCOLN AV
(BORO)
NC FIFTEENTH ST
SINK RUN
STRUCTURE LENGTH 16 FT
0110/1379 BMSID 07/0453/0110/1379

NC LINCOLN AV

0110/0850 015 "DIA CIRC CONCR
LEN=0030 INSTALLED UNKN
0110/0838 (AAR 506294N) #TRKS 01

BURLEY AV
(BORO)
018 "DIA CIR PLASTIC
LEN=0040 INSTALLED UNKN
0110/0480 BMSID 07/0453/0110/0440
0110/0452 2 0 07032 0 00 0004+29
SINK RUN
0110/0440 BMSBG 07/0453/0110/0440
LOGAN AV
(BORO)

0110/0424

AL
(BORO)
0110/0164 (BORO)
018260 FT 2 0 07032 0 00 0000+00
PENNSYLVANIA AV
(SR4027 SEG 0110/0000)
NC FOURTEENTH ST

FOURTEENTH ST
(BORO)
5 0110/0000 LENGTH (AH 1942 BK 1426)
SINK RUN
STRUCTURE LENGTH 12 FT
0100/1158 BMSID 07/0453/0100/1158
0100/1147 015 "DIA CIR PLASTIC
LEN=0030 INSTALLED UNKN
COTTAGE ST
(BORO)
0100/1137 THIRTEENTH ST
(BORO)
0100/0855 AL
(BORO)
0100/0573 TWELFTH ST

EXTRACT DATE: 12/28/2024 ROADWAY MANAGEMENT SYSTEM PAGE NUMBER: 119
PRINT DATE: 12/30/2024 SLD COUNTY/SR - ANNUAL PRINT COUNTY: BLAIR

DIR: B TOTAL LEN: 11.508 MI. DIST: 09-2 SR: 453
LEFT MUN: TYRONE B RIGHT MUN: TYRONE B

1 0 00057 0 00 0004+95 016808 FT
ELEVENTH ST
(BORO)
PENNA AV
(SR4027 SEG 0090/1363) 0100/0000

018 "DIA CIRC CONCR
LEN=0035 INSTALLED UNKN 0091/0795

018 "DIA CIRC CONCR
LEN=0040 INSTALLED UNKN 0091/0650
BMSID 07/0453/0090/0488 0091/0521
1 0 00055 0 06 1066+37
BALD EAGLE CREEK
BMSBG 07/0453/0090/0488 0091/0451
SIGN: CANTILEVER
BMSID 07/0453/0091/0336 0091/0336
TO 8005/0250 SH
(CONN) 0091/0271

RAMP E RD
(SR8005 SEG 0250/0000)
RAMP G RD
(SR8005 SEG 0500/1190) 0091/0191
018 "DIA CIRC CONCR
LEN=0035 INSTALLED UNKN 0091/0125
018 "DIA CIRC CONCR
LEN=0025 INSTALLED UNKN 0091/0030
1 0 00055 0 06 1070+95 015971 FT
SR 0099 NBL
OP ID 07/0099/0474/0218
MFC BEGIN = D
LENGTH(AH 0837 BK 0668) 0091/0000
RAMP H RD
(SR8005 SEG 0750/0000) 0081/0515

018 "DIA CIRC CONCR
LEN=0032 INSTALLED UNKN 0081/0290

1 0 00055 0 06 1077+00 015303 FT

0100/0289 (BORO)

016834 FT
NC PENNA AV

0100/0000 MFC BEGIN = D
LENGTH(AH 1426 BK 0872)

0090/0800 018 "DIA CIRC CONCR
LEN=0030 INSTALLED UNKN

0090/0558 BMSID 07/0453/0090/0488
1 0 00055 0 06 1066+37
BALD EAGLE CREEK
0090/0488 BMSBG 07/0453/0090/0488

0090/0262 FROM 8005/0500 SH
(CONN)
RAMP E RD
(SR8005 SEG 0250/0000)
0090/0194 RAMP G RD
(SR8005 SEG 0500/1190)

015962 FT 1 0 00055 0 06 1070+95
SR 0099 NBL
OP ID 07/0099/0474/0218
MFC BEGIN = D
0090/0000 LENGTH(AH 0872 BK 0663)
RAMP H RD
0080/0512 (SR8005 SEG 0750/0000)
0080/0372 TO 8005/0750 SH
(CONN)
0080/0370 SIGN: CANTILEVER
BMSID 07/0453/0080/0370

0080/0281 018 "DIA CIRC CONCR
LEN=0040 INSTALLED UNKN
0080/0109 048 "DIA CIRC CONCR
LEN=0200 INSTALLED UNKN
015299 FT 1 0 00055 0 06 1077+00

DIR: B TOTAL LEN: 11.508 MI. DIST: 09-2 SR: 453
LEFT MUN: TYRONE B RIGHT MUN: TYRONE B

NC	ELEVENTH ST	NC	ELEVENTH ST
MFC BEGIN = C		MFC BEGIN = C	
LENGTH(AH 0668 BK 1840)	0081/0000	LENGTH(AH 0663 BK 1840)	0080/0000
TENTH ST			
(SR1012 SEG 0020/0679)	0070/1517		
		TYRONE	
		SNYDER T	
		048" DIA CIRC CONCR	
		LEN=0072 INSTALLED UNKN	
		018" DIA CIRC CONCR	
		LEN=0054 INSTALLED UNKN	
		018" DIA CIRC CONCR	
		LEN=0044 INSTALLED UNKN	
1 0 00055 0 07 1089+90 013463 FT		0070/0323	
PLUMBERS HOLLOW RD		013459 FT	
(T551)	0070/0000		
		0070/0000	LENGTH(AH 1840 BK 2814)
			018" DIA CIRC CONCR
		0060/2448	LEN=0096 INSTALLED UNKN
			018" DIA CIRC CONCR
		0060/1990	LEN=0054 INSTALLED UNKN
			018" DIA CIR PLASTIC
		0060/1878	LEN=0072 INSTALLED UNKN
			018" DIA CIRC CONCR
		0060/1610	LEN=0042 INSTALLED UNKN
			FROM 0550/0010 SH
		0060/1585	(CONN)
			018" DIA CIRC CONCR
		0060/1525	LEN=0050 INSTALLED UNKN
			PENNINGTON RD
		0060/1469	(SR0550 SEG 0010/0000)
			018" DIA CIRC CONCR
		0060/1420	LEN=0035 INSTALLED UNKN
			TO 0550/0010 SH
		0060/1360	(CONN)
		0060/1328	BMS EN 07/0453/0060/1021
			1 0 00055 0 00 0000+00
			LITTLE JUNIATA RIVER
		0060/1021	BMS BG 07/0453/0060/1021
010649 FT		010645 FT	1 0 00055 0 08 1121+02
			QUARRY RD
			(SR1015 SEG 0170/1953)
		0060/0000	LENGTH(AH 2814 BK 1169)
			FOR SR 0453 AND 1015
		0050/0889	(CONN)
			072"H 72"W CON BOX CUL
		0050/0852	LEN=0040 INSTALLED UNKN
		0050/0248	BMS EN 07/0453/0050/0000

EXTRACT DATE: 12/28/2024 ROADWAY MANAGEMENT SYSTEM PAGE NUMBER: 117
PRINT DATE: 12/30/2024 SLD COUNTY/SR - ANNUAL PRINT COUNTY: BLAIR

DIR: B TOTAL LEN: 11.508 MI. DIST: 09-2 SR: 453
LEFT MUN: SNYDER T RIGHT MUN: SNYDER T

009480 FT		009476 FT	1 0 00055 0 08 1130+99
			SR 1015
			BMSBG 07/0453/0050/0000
		0050/0000	LENGTH(AH 1169 BK 3160)
			(APRA) NES&LCO TYRONE Q
			NES&LCO TYRONE QUARRY
		0040/3083	(PRDR)
		0040/1622	015 "DIA CIRC CONCR
			LEN=0040 INSTALLED UNKN
		0040/1396	018 "DIA CAST IRON
			LEN=0046 INSTALLED UNKN
		0040/1138	018 "DIA CAST IRON
			LEN=0044 INSTALLED UNKN
		0040/0819	018 "DIA CIRC METAL
			LEN=0040 INSTALLED UNKN
		0040/0580	015 "DIA CIRC CONCR
			LEN=0040 INSTALLED UNKN
		0040/0118	015 "DIA CAST IRON
			LEN=0035 INSTALLED UNKN
		006316 FT	1 0 00055 0 08 1162+59
		INTER-BK	BIRMINGHAM PK
			(SR0453 SEG 0110/3705)
			BK-HUNTINGDON (31)
		0040/0000	LTH AH 003160 BK 000100
			AH-HUNTINGDON (31)
		006316 FT	LTH AH 000100 BK 002049
		7034/0000	BMSSEN 07/0453/0030/1582
			BIRMINGHAM PK
		INTER-AHD	(SR0453 SEG 0070/0000)
		0030/2049	TYRONE T
			0 0 00000 0 00 0000+00
			TWP RD T601
		0030/1582	BMSBG 07/0453/0030/1582
			018 "DIA CIRC CONCR
		0030/1500	LEN=0040 INSTALLED UNKN
			018 "DIA CIRC CONCR
		0030/1280	LEN=0040 INSTALLED UNKN
			018 "DIA CIRC CONCR
		0030/0700	LEN=0100 INSTALLED UNKN
			018 "DIA CIRC CONCR
		0030/0560	LEN=0030 INSTALLED UNKN
		004267 FT	1 0 00055 0 08 1172+54
			MFC BEGIN = C
		0030/0000	LENGTH(AH 2049 BK 1359)

IRONVILLE RD
(SR1014 SEG 0020/1100) 0040/0701

006320 FT

006320 FT

004271 FT

EXTRACT DATE: 12/28/2024 ROADWAY MANAGEMENT SYSTEM PAGE NUMBER: 116
PRINT DATE: 12/30/2024 SLD COUNTY/SR - ANNUAL PRINT COUNTY: BLAIR

DIR: B TOTAL LEN: 11.508 MI. DIST: 09-2 SR: 453
LEFT MUN: TYRONE T RIGHT MUN: TYRONE T

018 "DIA CIRC CONCR LEN=0040 INSTALLED UNKN 0021/1258	---	---	---	---	0020/1244	018 "DIA CIRC CONCR LEN=0040 INSTALLED UNKN
018 "DIA CIRC CONCR LEN=0040 INSTALLED UNKN 0021/1028	---	---	---	---	0020/1020	018 "DIA CIRC CONCR LEN=0040 INSTALLED UNKN
018 "DIA CIRC CONCR LEN=0040 INSTALLED UNKN 0021/0798	---	---	---	---	0020/0800	018 "DIA CIRC CONCR LEN=0040 INSTALLED UNKN
018 "DIA CIRC CONCR LEN=0040 INSTALLED UNKN 0021/0373	---	---	---	---	0020/0367	018 "DIA CIRC CONCR LEN=0040 INSTALLED UNKN
018 "DIA CIRC CONCR LEN=0040 INSTALLED UNKN 0021/0118	---	---	---	---	0020/0116	018 "DIA CIRC CONCR LEN=0040 INSTALLED UNKN
1 0 00055 0 08 1197+11 002908 FT MFC BEGIN = C LENGTH(AH 1363 BK 2908) 0021/0000	---	---	---	---	002908 FT	1 0 00055 0 08 1197+11 MFC BEGIN = C LENGTH(AH 1359 BK 2908)
	---	---	---	---	0010/2750	018 "DIA CIRC CONCR LEN=0075 INSTALLED UNKN
	---	---	---	---	0010/2500	018 "DIA CIRC CONCR LEN=0040 INSTALLED UNKN
	---	---	---	---	0010/2240	036 "DIA CIRC CONCR LEN=0100 INSTALLED UNKN
	---	---	---	---	0010/2200	060"H 48"W CONCR ARCH LEN=0075 INSTALLED UNKN
	---	---	---	---		SINKING RUN STRUCTURE LENGTH 42 FT BMSID 07/0453/0010/1006
	---	---	---	---	0010/1006	
	---	---	---	---	0010/0226	018 "DIA CIRC CONCR LEN=0032 INSTALLED UNKN
TO 1013/0350 SH (CONN) KETTLE RD (SR1013 SEG 0360/0000)	---	---	---	---	0010/0060	PEMBERTON RD (SR1013 SEG 0360/0000)
	---	---	---	---	0010/0050	018 "DIA CIRC CONCR LEN=0032 INSTALLED UNKN
000000 FT	---	---	---	---	000000 FT	1 0 00055 0 08 1218+41 NC BIRMINGHAM PK INTER-BK BIRMINGHAM PK (SR0453 SEG 0060/1879)
	---	---	---	---	0010/0000	MFC BEGIN = C BK-HUNTINGDON (31) LENGTH(AH 2908 BK 0000)

EXTRACT DATE: 12/28/2024 ROADWAY MANAGEMENT SYSTEM PAGE NUMBER: 115
PRINT DATE: 12/30/2024 SLD COUNTY/SR - ANNUAL PRINT COUNTY: BLAIR
DIR: B TOTAL LEN: .000 MI. DIST: 09-2 SR: 422
LEFT MUN: SNYDER T RIGHT MUN: SNYDER T

000000 FT

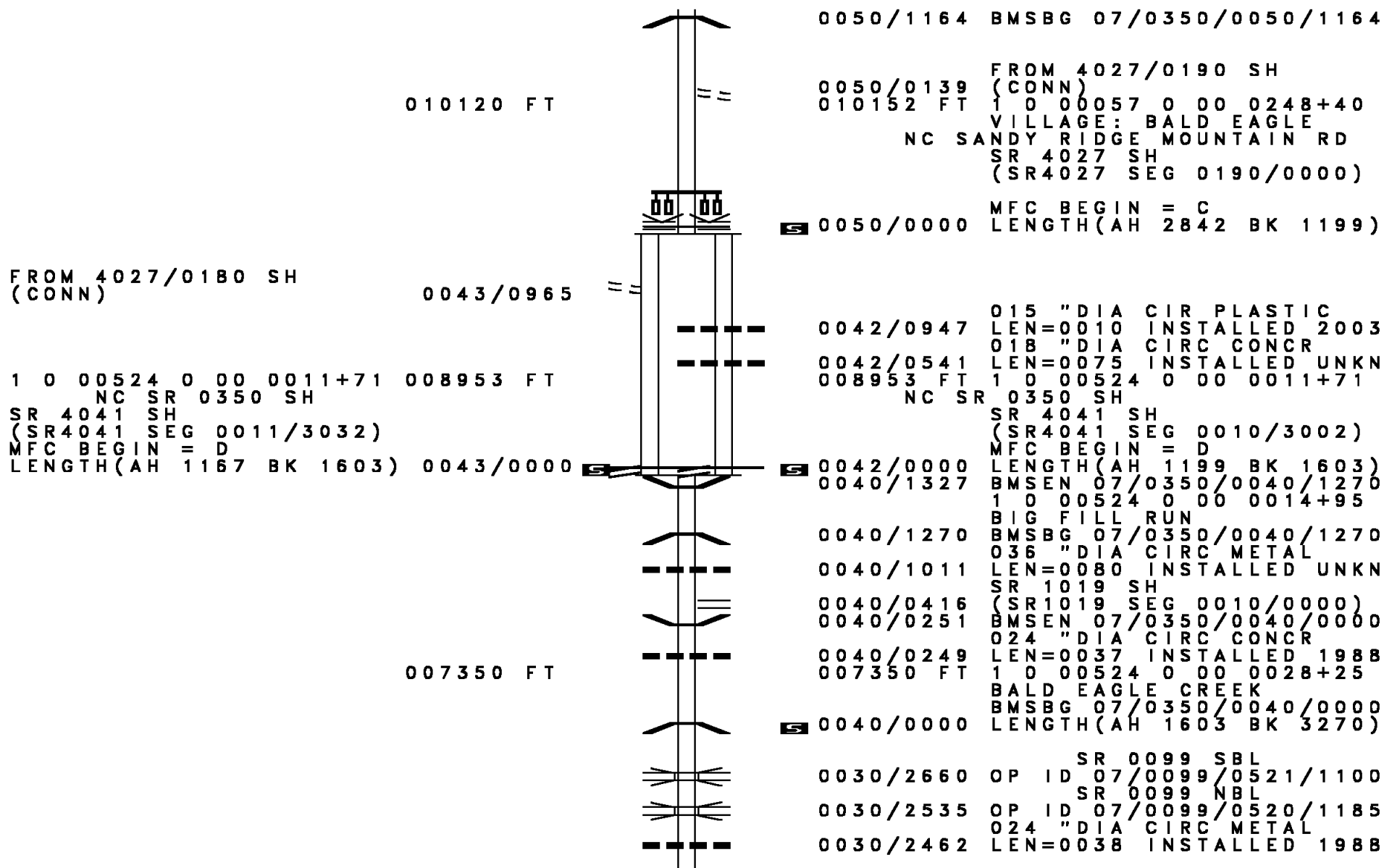


000000 FT BK-CAMBRIA (11)
7010/0000 LTH AH 000100 BK 000000

DIR: B MUN: SNYDER T TOTAL LEN: 3.373 MI. DIST: 09-2 SR: 350
LEFT MUN: SNYDER T RIGHT MUN: SNYDER T

EXTRACT DATE: 12/28/2024 ROADWAY MANAGEMENT SYSTEM PAGE NUMBER: 113
PRINT DATE: 12/30/2024 SLD COUNTY/SR - ANNUAL PRINT COUNTY: BLAIR

DIR: B TOTAL LEN: 3.373 MI. DIST: 09-2 SR: 350
LEFT MUN: SNYDER T RIGHT MUN: SNYDER T



EXTRACT DATE: 12/28/2024 ROADWAY MANAGEMENT SYSTEM PAGE NUMBER: 112
PRINT DATE: 12/30/2024 SLD COUNTY/SR - ANNUAL PRINT COUNTY: BLAIR

DIR: B TOTAL LEN: 3.373 MI. DIST: 09-2 SR: 350
LEFT MUN: SNYDER T RIGHT MUN: SNYDER T

004080 FT

001545 FT

000000 FT

0030/0576	028 " DIA	CIRC METAL	
	LEN=0080	INSTALLED	UNKN
0030/0157	030 " DIA	CIRC METAL	
004080 FT	LEN=0042	INSTALLED	UNKN
0030/0000	1 0 00524	0 00 0061+00	
	LENGTH(AH	3270 BK 2535)	
0020/2325	024 " DIA	CIR PLASTIC	
	LEN=0050	INSTALLED	2001
0020/2057	018 " DIA	CIR PLASTIC	
	LEN=0038	INSTALLED	UNKN
0020/1771	018 " DIA	CIR PLASTIC	
	LEN=0040	INSTALLED	2001
0020/1479	018 " DIA	CIR PLASTIC	
	LEN=0046	INSTALLED	2001
0020/1040	018 " DIA	CIR PLASTIC	
	LEN=0040	INSTALLED	2001
0020/0880	018 " DIA	CIRC CONCR	
	LEN=0043	INSTALLED	2001
0020/0670	018 " DIA	CIRC CONCR	
	LEN=0113	INSTALLED	2001
0020/0472	048 " DIA	CIRC CONCR	
	LEN=0188	INSTALLED	2001
0020/0130	018 " DIA	CIRC CONCR	
001545 FT	LEN=0042	INSTALLED	2001
0020/0000	1 0 00524	0 00 0000+00	
	LENGTH(AH	2535 BK 1545)	
0010/1508	018 " DIA	CIRC METAL	
	LEN=0039	INSTALLED	UNKN
0010/1218	018 " DIA	CIRC CONCR	
	LEN=0041	INSTALLED	UNKN
0010/0960	018 " DIA	CIRC CONCR	
	LEN=0049	INSTALLED	UNKN
0010/0742	018 " DIA	CIR PLASTIC	
	LEN=0062	INSTALLED	UNKN
	018 " DIA	CIRC CONCR	
	LEN=0060	INSTALLED	UNKN
	NC SEVEN STARS RD		
	SNYDER		
0010/0487	WARRIORS MARK T		
000000 FT	1 0 00524	0 01 0093+81	
	NC WA	WARRIORS MARK PATH RD	
INTER-BK	WARRIORS MARK PATH RD		
	(SRO350 SEG 0110/1553)		
	MFC BEGIN = D		
	BK-HUNTINGDON		(31)
0010/0000	LENGTH(AH	1545 BK 0000)	

EXTRACT DATE: 12/28/2024 ROADWAY MANAGEMENT SYSTEM PAGE NUMBER: 111
PRINT DATE: 12/30/2024 SLD COUNTY/SR - ANNUAL PRINT COUNTY: BLAIR

DIR: B TOTAL LEN: .000 MI. DIST: 09-2 SR: 220
LEFT MUN: NORTH WOODBURY T RIGHT MUN: NORTH WOODBURY T

AH-CLINTON										(18)				000000 FT			
LTH	AH	005367	BK	002640	7695/0000			7694/0000	LTH	AH	005666	BK	002640				
					000000 FT			000000 FT									
LTH	AH	002640	BK	002640	7505/0000			7504/0000	LTH	AH	002640	BK	002640				

EXTRACT DATE: 12/28/2024 ROADWAY MANAGEMENT SYSTEM PAGE NUMBER: 110
PRINT DATE: 12/30/2024 SLD COUNTY/SR - ANNUAL PRINT COUNTY: BLAIR

DIR: B TOTAL LEN: .000 MI. DIST: 09-2 SR: 220
LEFT MUN: NORTH WOODBURY T RIGHT MUN: NORTH WOODBURY T

LTH	AH	002640	BK	002640	000000	FT			000000	FT	LTH	AH	002640	BK	002640
					7501/0000				7500/0000						
LTH	AH	002640	BK	002640	000000	FT			000000	FT	LTH	AH	002640	BK	002640
					7495/0000				7494/0000						
LTH	AH	002640	BK	002640	000000	FT			000000	FT	LTH	AH	002640	BK	002640
					7491/0000				7490/0000						
LTH	AH	002640	BK	002640	000000	FT			000000	FT	LTH	AH	002640	BK	002640
					7485/0000				7484/0000						
LTH	AH	002640	BK	002640	000000	FT			000000	FT	LTH	AH	002640	BK	002640
					7481/0000				7480/0000						
LTH	AH	002640	BK	002640	000000	FT			000000	FT	LTH	AH	002640	BK	002640
					7475/0000				7474/0000						
LTH	AH	002640	BK	002640	000000	FT			000000	FT	LTH	AH	002640	BK	002640
					7471/0000				7470/0000						
LTH	AH	002640	BK	002640	000000	FT			000000	FT	LTH	AH	002640	BK	002640
					7465/0000				7464/0000						
LTH	AH	002640	BK	002640	000000	FT			000000	FT	LTH	AH	002640	BK	002640
					7461/0000				7460/0000						
LTH	AH	002640	BK	002640	000000	FT			000000	FT	LTH	AH	002640	BK	002640
					7455/0000				7454/0000						
LTH	AH	002640	BK	002640	000000	FT			000000	FT	LTH	AH	002640	BK	002640
					7451/0000				7450/0000						
LTH	AH	002640	BK	002640	000000	FT			000000	FT	LTH	AH	002640	BK	002640
					7445/0000				7444/0000						
LTH	AH	002640	BK	002640	000000	FT			000000	FT	LTH	AH	002640	BK	002640
					7441/0000				7440/0000						
LTH	AH	002640	BK	002640	000000	FT			000000	FT	LTH	AH	002640	BK	002640
					7435/0000				7434/0000						
LTH	AH	002640	BK	002640	000000	FT			000000	FT	LTH	AH	002640	BK	002640
					7431/0000				7430/0000						
LTH	AH	002640	BK	002640	000000	FT			000000	FT	LTH	AH	002640	BK	002640
					7425/0000				7424/0000						
LTH	AH	002640	BK	002640	000000	FT			000000	FT	LTH	AH	002640	BK	002640
					7421/0000				7420/0000						
LTH	AH	002640	BK	002640	000000	FT			000000	FT	LTH	AH	002640	BK	002640
					7415/0000				7414/0000						
LTH	AH	002640	BK	002640	000000	FT			000000	FT	LTH	AH	002640	BK	002640
					7411/0000				7410/0000						
LTH	AH	002640	BK	002640	000000	FT			000000	FT	LTH	AH	002640	BK	002640
					7405/0000				7404/0000						
LTH	AH	002640	BK	002640	000000	FT			000000	FT	LTH	AH	002640	BK	002640
					7401/0000				7400/0000						
LTH	AH	002640	BK	002640	000000	FT			000000	FT	LTH	AH	002640	BK	002640
					7395/0000				7394/0000						
LTH	AH	002640	BK	002640	000000	FT			000000	FT	LTH	AH	002640	BK	002640
					7391/0000				7390/0000						
LTH	AH	002640	BK	002640	000000	FT			000000	FT	LTH	AH	002640	BK	002640
					7385/0000				7384/0000						
LTH	AH	002640	BK	002640	000000	FT			000000	FT	LTH	AH	002640	BK	002640
					7381/0000				7380/0000						

EXTRACT DATE: 12/28/2024 ROADWAY MANAGEMENT SYSTEM PAGE NUMBER: 109
PRINT DATE: 12/30/2024 SLD COUNTY/SR - ANNUAL PRINT COUNTY: BLAIR

DIR: B TOTAL LEN: .000 MI. DIST: 09-2 SR: 220
LEFT MUN: NORTH WOODBURY T RIGHT MUN: NORTH WOODBURY T

LTH	AH	002640	BK	002640	000000	FT			000000	FT	LTH	AH	002640	BK	002640
					7375/0000				7374/0000						
LTH	AH	002640	BK	002640	000000	FT			000000	FT	LTH	AH	002640	BK	002640
					7371/0000				7370/0000						
LTH	AH	002640	BK	002640	000000	FT			000000	FT	LTH	AH	002640	BK	002640
					7365/0000				7364/0000						
LTH	AH	002640	BK	002640	000000	FT			000000	FT	LTH	AH	002640	BK	002640
					7361/0000				7360/0000						
LTH	AH	002640	BK	002640	000000	FT			000000	FT	LTH	AH	002640	BK	002640
					7355/0000				7354/0000						
									000000	FT	LTH	AH	002640	BK	002640
									7352/0000						
LTH	AH	002640	BK	002640	000000	FT			000000	FT	LTH	AH	002640	BK	002640
					7351/0000				7350/0000						
LTH	AH	002640	BK	002640	000000	FT			000000	FT	LTH	AH	002640	BK	002640
					7345/0000				7344/0000						
LTH	AH	002640	BK	002640	000000	FT			000000	FT	LTH	AH	002640	BK	002640
					7341/0000				7340/0000						
LTH	AH	002640	BK	002640	000000	FT			000000	FT	LTH	AH	002640	BK	002640
					7335/0000				7334/0000						
LTH	AH	002640	BK	002640	000000	FT			000000	FT	LTH	AH	002640	BK	002640
					7331/0000				7330/0000						
LTH	AH	002640	BK	002640	000000	FT			000000	FT	LTH	AH	002640	BK	002640
					7325/0000				7324/0000						
LTH	AH	002640	BK	002640	000000	FT			000000	FT	LTH	AH	002640	BK	002640
					7321/0000				7320/0000						
LTH	AH	002640	BK	002640	000000	FT			000000	FT	LTH	AH	002640	BK	002640
					7315/0000				7314/0000						
LTH	AH	002640	BK	002640	000000	FT			000000	FT	LTH	AH	002640	BK	002640
					7311/0000				7310/0000						
LTH	AH	002640	BK	002640	000000	FT			000000	FT	LTH	AH	002640	BK	002656
					7305/0000				7304/0000						
LTH	AH	002640	BK	002640	000000	FT			000000	FT	LTH	AH	002656	BK	002624
					7301/0000				7300/0000						
LTH	AH	002640	BK	002640	000000	FT			000000	FT	LTH	AH	002624	BK	002640
					7295/0000				7294/0000						
LTH	AH	002640	BK	002640	000000	FT			000000	FT	LTH	AH	002640	BK	002640
					7291/0000				7290/0000						
LTH	AH	002640	BK	002640	000000	FT			000000	FT	LTH	AH	002640	BK	002640
					7285/0000				7284/0000						
LTH	AH	002640	BK	002640	000000	FT			000000	FT	LTH	AH	002640	BK	002640
					7281/0000				7280/0000						
LTH	AH	002640	BK	002640	000000	FT			000000	FT	LTH	AH	002640	BK	002640
					7275/0000				7274/0000						
LTH	AH	002640	BK	002640	000000	FT			000000	FT	LTH	AH	002640	BK	002640
					7271/0000				7270/0000						
LTH	AH	002640	BK	002640	000000	FT			000000	FT	LTH	AH	002640	BK	002640
					7265/0000				7264/0000						
LTH	AH	002640	BK	002640	000000	FT			000000	FT	LTH	AH	002640	BK	002640
					7261/0000				7260/0000						

PAGE NUMBER: 108
COUNTY: BLAIR

DIST: 09-2 SR: 220
RIGHT MUN: NORTH WOODBURY T

[illegible]

EXTRACT DATE: 12/28/2024 ROADWAY MANAGEMENT SYSTEM PAGE NUMBER: 107
PRINT DATE: 12/30/2024 SLD COUNTY/SR - ANNUAL PRINT COUNTY: BLAIR

DIR: B TOTAL LEN: 19.020 MI. DIST: 09-2 SR: 164
LEFT MUN: NORTH WOODBURY T RIGHT MUN: NORTH WOODBURY T

TOLLGATE LN
(PRDR)

100425 FT

0420/0919

097795 FT

095803 FT

	100422 FT	AH-BEDFORD	(05)
	INTER-AHD	COVE MOUNTAIN RD	
	0420/2630	(SR0164 SEG 0010/0000)	
--	0420/2271	018 "DIA CIRC CONCR	UNKN
--	0420/1994	015 "DIA CAST IRON	UNKN
--	0420/1578	024 "DIA CAST IRON	UNKN
--	0420/1315	024 "DIA CIRC CONCR	UNKN
--	0420/1026	015 "DIA CIRC CONCR	UNKN
==		LEN=0036 INSTALLED	UNKN
	097792 FT	1 0 00882 0 01 0209+50	
	0420/0000	LENGTH(AH 2630 BK 1992)	
--	0410/1281	024 "DIA CAST IRON	UNKN
--	0410/0943	015 "DIA CIR PLASTIC	UNKN
--	0410/0630	015 "DIA CIR PLASTIC	UNKN
--	0410/0388	015 "DIA CIR PLASTIC	UNKN
--	0410/0083	015 "DIA CAST IRON	UNKN
	095800 FT	1 0 00882 0 01 0189+60	
	0410/0000	LENGTH(AH 1992 BK 1910)	
--	0400/1733	018 "DIA CIRC METAL	UNKN
--	0400/1386	018 "DIA CIR PLASTIC	UNKN
--	0400/1113	015 "DIA CIR PLASTIC	UNKN
--	0400/0876	015 "DIA CIRC CONCR	UNKN
--	0400/0624	015 "DIA CIRC METAL	UNKN

EXTRACT DATE: 12/28/2024 ROADWAY MANAGEMENT SYSTEM PAGE NUMBER: 106
PRINT DATE: 12/30/2024 SLD COUNTY/SR - ANNUAL PRINT COUNTY: BLAIR

DIR: B TOTAL LEN: 19.020 MI. DIST: 09-2 SR: 164
LEFT MUN: NORTH WOODBURY T RIGHT MUN: NORTH WOODBURY T

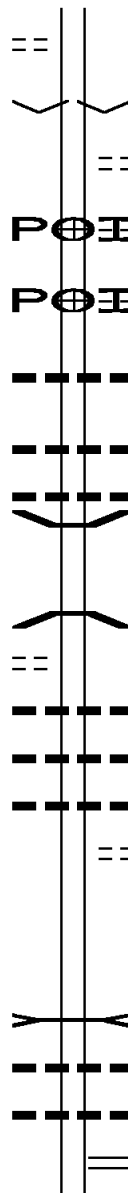
		0400/0577	024 "DIA CIRC CONCR LEN=0040 INSTALLED UNKN
		0400/0269	018 "DIA CIRC CONCR LEN=0038 INSTALLED UNKN
093893 FT		093890 FT	1 0 00882 0 01 0170+25
		0400/0000	LENGTH(AH 1910 BK 2382) 018 "DIA CIRC CONCR
		0390/2352	LEN=0044 INSTALLED UNKN
		0390/2044	018 "DIA CIRC CONCR LEN=0042 INSTALLED UNKN
		0390/0715	048 "DIA CIRC CONCR LEN=0086 INSTALLED UNKN
BEACH LN (PRDR)	0390/0574	0390/0312	018 "DIA CIRC CONCR LEN=0040 INSTALLED UNKN
		0390/0067	018 "DIA CIRC CONCR LEN=0050 INSTALLED UNKN
091511 FT		091508 FT	1 0 00882 0 00 0143+89
		0390/0000	HENRIETTA RD (SR2001 SEG 0170/2070)
		0380/1481	LENGTH(AH 2382 BK 2059) BMSBN 07/0164/0380/1418
		0380/1418	1 0 00882 0 00 0137+42 CLOVER CREEK BMSBG 07/0164/0380/1418
FREDERICKSBURG RD (T553)	0380/1300	0380/0155	024 "DIA CIRC CONCR LEN=0052 INSTALLED UNKN
		0380/0046	015 "DIA CIRC CONCR LEN=0060 INSTALLED UNKN
089452 FT		089449 FT	1 0 00882 0 00 0123+28
		0380/0000	MILLERSTOWN RD (T320)
CLOVER CREEK RD (SR2011 SEG 0010/0000)	0380/0000	0370/2291	LENGTH(AH 2059 BK 2311) 048 "DIA CIRC CONCR LEN=0050 INSTALLED UNKN
		0370/0800	018 "DIA CIRC CONCR LEN=0044 INSTALLED UNKN
FREDERICKSBURG RD (T553)		0370/0372	

EXTRACT DATE: 12/28/2024 ROADWAY MANAGEMENT SYSTEM PAGE NUMBER: 105
PRINT DATE: 12/30/2024 SLD COUNTY/SR - ANNUAL PRINT COUNTY: BLAIR

DIR: B TOTAL LEN: 19.020 MI. DIST: 09-2 SR: 164
LEFT MUN: NORTH WOODBURY T RIGHT MUN: NORTH WOODBURY T

ANDREW AV
(T585)

0370/0350
087141 FT



087138 FT 1 0 00882 0 00 0100+25
VILLAGE: FREDRICKSBURG
5 0370/0000 LENGTH(AH 2311 BK 2498)
FIRESTONE RD
0360/2279 (PRDR)
(APRA) FOSTER WINELAND
FOSTER WINELAND LT
0360/2138 (PRDR)
(APRA) FOSTER WINELAND
FOSTER WINELAND LT
0360/1929 (PRDR)
0360/1135 018 "DIA CIRC CONCR
LEN=0052 INSTALLED UNKN
0360/0416 024 "DIA CIRC CONCR
LEN=0044 INSTALLED UNKN
015 "DIA CIRC CONCR
0360/0203 LEN=0042 INSTALLED UNKN
0360/0015 BMSBN 07/0164/0360/0000
084640 FT 1 0 00882 0 00 0075+27
MUSH RUN
BMSBG 07/0164/0360/0000
5 0360/0000 LENGTH(AH 2498 BK 1850)
0350/1491 015 "DIA CIRC CONCR
LEN=0042 INSTALLED UNKN
0350/1350 018 "DIA CIRC CONCR
LEN=0035 INSTALLED UNKN
024 "DIA CIRC CONCR
0350/1089 LEN=0075 INSTALLED UNKN
WEYANT'S RD
0350/1079 (T336)
082790 FT 1 0 00882 0 00 0056+86
GULLEY(DRY)
STRUCTURE LENGTH 9 FT
BMSID 07/0164/0350/0000
5 0350/0000 LENGTH(AH 1850 BK 1258)
0340/1001 018 "DIA CIRC CONCR
LEN=0048 INSTALLED UNKN
018 "DIA CIRC CONCR
0340/0743 LEN=0036 INSTALLED UNKN
AUCTION RD
0340/0705 (SR2005 SEG 0090/2577)
018 "DIA CIRC CONCR

084643 FT

FAIR VALLEY RD
(T344)

0350/1681

082793 FT

EXTRACT DATE: 12/28/2024 ROADWAY MANAGEMENT SYSTEM PAGE NUMBER: 104
PRINT DATE: 12/30/2024 SLD COUNTY/SR - ANNUAL PRINT COUNTY: BLAIR

DIR: B TOTAL LEN: 19.020 MI. DIST: 09-2 SR: 164
LEFT MUN: NORTH WOODBURY T RIGHT MUN: NORTH WOODBURY T

	081535 FT	---	---	0340/0435	LEN=0036	INSTALLED	UNKN
		---	---	081532 FT	1 0 00882 0 00 0044+63		
		---	---	5 0340/0000	LENGTH(AH 1258 BK 2044)		
		---	---		018 "DIA CIRC CONCR		
		---	---	0330/2031	LEN=0044	INSTALLED	UNKN
		---	---		024 "DIA CIRC CONCR		
		---	---	0330/1898	LEN=0040	INSTALLED	UNKN
HOOVER RD							
(T404)	0330/1105	==					
		---	---	0330/1059	024 "DIA CIR PLASTIC		
			==		LEN=0010	INSTALLED	2005
		---	---	0330/0767	DOC LN		
					(PRDR)		
		---	---	0330/0225	015 "DIA CIRC CONCR		
					LEN=0062	INSTALLED	UNKN
		---	---		NC CO		
					VE MOUNTAIN RD		
		---	---	0330/0132	NORTH WOODBURY		
					MARTINSBURG B		
		---	---	079488 FT			
1 0 00882 0 00 0024+19 079491 FT		==		5 0330/0000	LENGTH(AH 2044 BK 2369)		
OAKDALE RD	0330/0000	---	---		015 "DIA CIRC CONCR		
(BORO)					LEN=0052	INSTALLED	UNKN
		---	---	0320/2351	PARK ST		
		==	==		(BORO)		
				0320/2045	CENTENNIAL AV		
		==	==		(BORO)		
				0320/1691	WALNUT ST		
		==	==		(BORO)		
				0320/1336	MULBERRY ST		
		==	==		(BORO)		
				0320/0988	WALL ST		
		==	==		(BORO)		
				0320/0631	UNKNOWN AL		
		==	==		(BORO)		
				0320/0223			
077122 FT		---	---	077119 FT	1 0 00882 0 00 0000+00		
		00	00		MARKET ST		
		---	---		(SR0866 SEG 0090/0000)		
		==	==	5 0320/0000	LENGTH(AH 2369 BK 3200)		
					UNKNOWN AL		
		==	==		(BORO)		
				0310/3024	018 "DIA CIRC CONCR		
		---	---		LEN=0036	INSTALLED	UNKN
				0310/2845	BOROUGH WAY		
		==	==		(BORO)		
				0310/2780	RAILROAD ST		
		==	==		(BORO)		
				0310/2583	018 "DIA CIRC METAL		

EXTRACT DATE: 12/28/2024 ROADWAY MANAGEMENT SYSTEM PAGE NUMBER: 103
PRINT DATE: 12/30/2024 SLD COUNTY/SR - ANNUAL PRINT COUNTY: BLAIR

DIR: B TOTAL LEN: 19.020 MI. DIST: 09-2 SR: 164
LEFT MUN: MARTINSBURG B RIGHT MUN: MARTINSBURG B

BASSLER ST
(BORO)

0310/1862

HIGHLAND ST
(BORO)

0310/1500

AGWAY RD
(T348)

0300/2998

073922 FT

0310/2263	LEN=0030	INSTALLED	UNKN
	NICODEMUS ST		
0310/2231	(BORO)		
0310/2211	BMS EN 07/0164/0310/2198		
	1 0 00286 0 01 0188+04		
	MARSH RUN		
0310/2198	BMSBG 07/0164/0310/2198		
0310/1727	018 "DIA CIR UNKNOWN		
	LEN=0036	INSTALLED	UNKN
0310/1404	TOBY AL		
	(BORO)		
0310/1382	018 "DIA CIRC CONCR		
	LEN=0030	INSTALLED	UNKN
	ANN ST		
0310/1206	(BORO)		
	MANSARD ST		
0310/0916	(BORO)		
	KATES DR		
0310/0595	(PRDR)		
	NC AL		
	LEGHENY ST		
	ESHELMAN DR		
	(PRDR)		
	MARTINSBURG		
0310/0398	NORTH WOODBURY T		
	018 "DIA CIRC METAL		
0310/0106	LEN=0062	INSTALLED	UNKN
073919 FT	1 0 00286 0 01 0210+00		
0310/0000	LENGTH(AH 3200 BK 3543)		
	048 "DIA CIRC METAL		
0300/3014	LEN=0064	INSTALLED	UNKN
0300/2892	018 "DIA CIR UNKNOWN		
	LEN=0044	INSTALLED	UNKN
	024 "DIA CIRC METAL		
0300/2780	LEN=0076	INSTALLED	1999
	018 "DIA CIRC METAL		
0300/2323	LEN=0068	INSTALLED	UNKN
	015 "DIA CIRC METAL		
0300/1724	LEN=0060	INSTALLED	1999
0300/0966	018 "DIA CIRC CONCR		
	LEN=0044	INSTALLED	UNKN
	018 "DIA CIRC CONCR		
0300/0664	LEN=0044	INSTALLED	UNKN
	NORTH WOODBURY		

DIST: 09-2 SR: 164
RIGHT MUN: NORTH WOODBURY T

DIR: B TOTAL LEN: 19.020 MI. DIST: 09-2 SR: 164
LEFT MUN: TAYLOR T RIGHT MUN: TAYLOR T

	063367 FT		063364 FT	1 0 00286 0 01 0315+50
			0280/0000	LENGTH(AH 3282 BK 2171)
			0270/1334	018 "DIA CIRC CONCR LEN=0040 INSTALLED UNKN
PLUM CREEK RD (T334)	0270/0910	==	0270/0815	036"H 60"W CON BOX CUL LEN=0058 INSTALLED UNKN
			0270/0673	015 "DIA CIRC METAL LEN=0062 INSTALLED UNKN
	061196 FT		0270/0069	BMS EN 07/0164/0270/0000
			061193 FT	1 0 00286 0 01 0337+25 PLUM CREEK
			0270/0000	BMSBG 07/0164/0270/0000 LENGTH(AH 2171 BK 3080)
			0260/2700	024 "DIA CIRC METAL LEN=0056 INSTALLED UNKN
			0260/2418	018 "DIA CIRC METAL LEN=0030 INSTALLED UNKN
			0260/2187	018 "DIA CIRC METAL LEN=0056 INSTALLED UNKN
			0260/1858	015 "DIA CIRC CONCR LEN=0052 INSTALLED UNKN
KAUFFMAN RD (SR2008 SEG 0094/0686)	0260/1845	==	0260/1217	018 "DIA CIRC METAL LEN=0048 INSTALLED UNKN
			0260/0817	018 "DIA CIRC METAL LEN=0048 INSTALLED UNKN
			0260/0458	018 "DIA CIRC METAL LEN=0048 INSTALLED UNKN
	058116 FT		0260/0050	018 "DIA CIRC METAL LEN=0070 INSTALLED UNKN
			058113 FT	1 0 00286 0 01 0368+00
	0250/2218	==	0260/0000	LENGTH(AH 3080 BK 2240)
FAITH ASSY OF GOD (PRDR)		00 00		SPRING COVE SCHOOL DIST (PRDR)
		==	0250/1678	024 "DIA CIR PLASTIC LEN=0009 INSTALLED UNKN
			0250/1168	018 "DIA CIRC CONCR LEN=0036 INSTALLED 1999
			0250/0832	018 "DIA CIRC CONCR LEN=0044 INSTALLED UNKN
			0250/0260	
TO 0036/0090 SH				

EXTRACT DATE: 12/28/2024 ROADWAY MANAGEMENT SYSTEM PAGE NUMBER: 100
PRINT DATE: 12/30/2024 SLD COUNTY/SR - ANNUAL PRINT COUNTY: BLAIR

DIR: B TOTAL LEN: 19.020 MI. DIST: 09-2 SR: 164
LEFT MUN: TAYLOR T RIGHT MUN: TAYLOR T

(CONN)

0250/0110
055876 FT

055873 FT 1 0 00286 0 02 0390+45
WOODBURY PK
(SR0036 SEG 0090/0000)
NC COVE MOUNTAIN RD

LTH AH 000100 BK 000304 055876 FT
WOODBURY PK 7245/0000
(SR0036 SEG 0166/0000)
CATFISH RIDGE RD INTER-AHD
(SR0036 SEG 0167/0000)
(SR0036 SEG 0166/0000)

FREEDOM T 0241/0304
BMSSEN 07/0164/0240/0000 0241/0255
FROM 0036/0167 SH
(CONN) 0241/0207
0 0 00000 0 00 0000+00 055572 FT
FRANKSTOWN BR JUNIATA
BMSBG 07/0164/0240/0000
LENGTH(AH 0304 BK 0745) 0241/0000

TO 3013/0162 SH
(CONN) 0231/0244

0 0 00000 0 00 0000+00 054827 FT
RAMP B RD
(SR8025 SEG 0750/0000)
RAMP A RD
(SR8025 SEG 0020/1535)
DUNNINGS HW
(SR3013 SEG 0163/0000)
(SR3013 SEG 0162/0000)
NC WOODBURY PK

RAMP AB RD INTER-BK
(SR8025 SEG 0020/1535)
MFC BEGIN = C
LENGTH(AH 0745 BK 0392) 0231/0000
018 "DIA CIRC CONCR
LEN=0036 INSTALLED UNKN 0229/0292

MAIN ST
(BORO)
INTER-BK WOODBURY PK
(SR0036 SEG 0090/0000)
MFC BEGIN = C
LTH AH 002240 BK 000100
0250/0000
055873 FT
7244/0000
LTH AH 000100 BK 000294
WOODBURY PK
(SR0036 SEG 0167/0000)
CATFISH RIDGE RD
(SR0036 SEG 0166/0000)
(SR0036 SEG 0167/0000)

0240/0294 FREEDOM T
0240/0255 BMSSEN 07/0164/0240/0000

055579 FT 0 0 00000 0 00 0000+00
FRANKSTOWN BR JUNIATA
BMSBG 07/0164/0240/0000
LENGTH(AH 0294 BK 0752)
FROM 0164/0228 SH
0240/0000
0230/0249 (CONN)

0230/0143 018 "DIA CIRC CONCR
LEN=0065 INSTALLED UNKN

054827 FT 0 0 00000 0 00 0000+00
RAMP B RD
(SR8025 SEG 0750/0000)
VILLAGE: LEAMERSVILLE
RAMP A RD
(SR8025 SEG 0020/1535)
DUNNINGS HW
(SR3013 SEG 0163/0000)
(SR3013 SEG 0162/0000)
NC WOODBURY PK

0230/0000 MFC BEGIN = C
LENGTH(AH 0752 BK 0392)
018 "DIA CIRC CONCR

EXTRACT DATE: 12/28/2024 ROADWAY MANAGEMENT SYSTEM PAGE NUMBER: 99
PRINT DATE: 12/30/2024 SLD COUNTY/SR - ANNUAL PRINT COUNTY: BLAIR

DIR: B TOTAL LEN: 19.020 MI. DIST: 09-2 SR: 164
LEFT MUN: FREEDOM T RIGHT MUN: FREEDOM T

FROM 8025/0020 SH
(CONN)

1 0 00047 0 00 0426+98 054435 FT
MFC BEGIN = D
LENGTH(AH 0392 BK 0835) 0229/0000
TRAVELERS RD
(PRDR)

0229/0206

0226/0683
053600 FT

COOKIE LN
(PRDR)

0222/0633

CREEKSIDE LN
(PRDR)

0222/0343
050645 FT

0228/0290 LEN=0036 INSTALLED UNKN

TO 0164/0230 SH
(CONN)
1 0 00047 0 00 0426+98
MFC BEGIN = D
0228/0141
054435 FT
0228/0000
LENGTH(AH 0392 BK 0835)
(APRA) CURRY SUPPLY CO.
EVERETT RD (CNTY RD 101
(CNTY)

0226/0683
0226/0020 BMSBN 07/0164/0226/0000
053600 FT 1 0 00047 0 00 0418+63
FICKES RUN
BMSBG 07/0164/0226/0000
0226/0000 LENGTH(AH 0835 BK 2955)
GLUNT LN
0222/2948 (PRDR)
018 "DIA CIRC CONCR
0222/2661 LEN=0052 INSTALLED UNKN
018 "DIA CIRC CONCR
0222/2283 LEN=0054 INSTALLED UNKN
018 "DIA CIRC CONCR
0222/1829 LEN=0060 INSTALLED UNKN
MUNICIPAL ST
0222/1291 (T365)

0222/0633 (APRA) STURDY BUILT LN
EICHER LN
(PRDR)
0222/0454
0222/0420 BMSBN 07/0164/0222/0374
1 0 00047 0 00 0392+69
SO. DRY RUN
0222/0374 BMSBG 07/0164/0222/0374

050645 FT 1 0 00047 0 00 0388+99
VILLAGE: EAST FREEDOM
FREEDOM ST
(SR2010 SEG 0010/0000)
NC DUNNINGS HW

DUNNINGS HW
(SR3013 SEG 0140/2981)
0222/0000 LENGTH(AH 2955 BK 2918)
MT PLEASANT ST
(T367)
0220/2548 018 "DIA CIR PLASTIC

DIR: B TOTAL LEN: 19.020 MI. DIST: 09-2 SR: 164
LEFT MUN: FREEDOM T RIGHT MUN: FREEDOM T

CREAM HOLLOW ROAD ET
(T367)

0220/1712

047727 FT

045449 FT

0220/2248	LEN=0056	INSTALLED UNKN
	SR 0099	NBL
0220/1890	OP ID 07/0099/0214/2097	
	018 "DIA CIRC CONCR	
0220/1887	LEN=0046	INSTALLED UNKN
	SR 0099	SBL
0220/1822	OP ID 07/0099/0215/2090	
	024 "DIA CIRC CONCR	
0220/1716	LEN=0060	INSTALLED 1996
	KELLY DR	
0220/1712	(T503)	
0220/0136	018 "DIA CIR PLASTIC	
	LEN=0036	INSTALLED UNKN
047727 FT	2 0 07006 0 04 0340+48	
0220/0000	LENGTH(AH 2918 BK 2278)	
	018 "DIA CIR PLASTIC	
0210/2145	LEN=0036	INSTALLED UNKN
0210/1531	024 "DIA CIR PLASTIC	
	LEN=0040	INSTALLED 1998
	018"H 00"W MULT CONCR	
0210/1390	LEN=0035	INSTALLED 2003
	SINGER LN	
0210/1362	(PRDR)	
0210/0588	GATES LN	
	(PRDR)	
	018 "DIA CIRC CONCR	
0210/0553	LEN=0038	INSTALLED UNKN
0210/0034	BMS EN 07/0164/0210/0000	
045449 FT	2 0 07006 0 04 0317+70	
	SOUTH DRY RUN	
	BMSBG 07/0164/0210/0000	
0210/0000	LENGTH(AH 2278 BK 2875)	
	018 "DIA CIR PLASTIC	
0200/2651	LEN=0040	INSTALLED 2005
	BAIRD LN	
0200/2623	(PRDR)	
0200/1366	018 "DIA CIR PLASTIC	
	LEN=0040	INSTALLED 1997
	BARRETT LN	
0200/1063	(PRDR)	
	024 "DIA CIR PLASTIC	

EXTRACT DATE: 12/28/2024 ROADWAY MANAGEMENT SYSTEM PAGE NUMBER: 97
PRINT DATE: 12/30/2024 SLD COUNTY/SR - ANNUAL PRINT COUNTY: BLAIR

DIR: B TOTAL LEN: 19.020 MI. DIST: 09-2 SR: 164
LEFT MUN: FREEDOM T RIGHT MUN: FREEDOM T

	0200/0774	LEN=0036	INSTALLED	UNKN
042574 FT	042574 FT	2 0 07006	0 04 0288+53	
	0200/0000	LENGTH(AH	2875 BK 2176)	
		015 "DIA	CIR PLASTIC	
	0190/1893	LEN=0032	INSTALLED	UNKN
		015 "DIA	CIR PLASTIC	
	0190/1731	LEN=0040	INSTALLED	1998
		018 "DIA	CIR PLASTIC	
	0190/1560	LEN=0032	INSTALLED	UNKN
		015 "DIA	CIR PLASTIC	
	0190/0453	LEN=0034	INSTALLED	UNKN
040398 FT	040398 FT	2 0 07006	0 04 0267+45	
		BUTLER HOLLOW RD		
		(T352)		
	0190/0000	LENGTH(AH	2176 BK 2779)	
		024 "DIA	CIRC CONCR	
	0180/2770	LEN=0070	INSTALLED	UNKN
		018 "DIA	CIRC CONCR	
	0180/1956	LEN=0034	INSTALLED	UNKN
		ECKARD LN		
	0180/1845	(PRDR)		
		018 "DIA	CIR PLASTIC	
	0180/1771	LEN=0045	INSTALLED	2004
		024 "DIA	CIR PLASTIC	
	0180/1486	LEN=0045	INSTALLED	1998
		015 "DIA	CIR PLASTIC	
	0180/1312	LEN=0032	INSTALLED	UNKN
		018 "DIA	CIR PLASTIC	
	0180/1126	LEN=0040	INSTALLED	1998
		015 "DIA	CIRC CONCR	
	0180/0897	LEN=0048	INSTALLED	UNKN
		018 "DIA	CIRC CONCR	
	0180/0777	LEN=0038	INSTALLED	UNKN
		018 "DIA	CIRC CONCR	
	0180/0566	LEN=0034	INSTALLED	UNKN
037619 FT	037619 FT	2 0 07006	0 04 0239+66	
	0180/0000	LENGTH(AH	2779 BK 2092)	
		015 "DIA	CIR PLASTIC	
	0170/1837	LEN=0034	INSTALLED	UNKN
		015 "DIA	CIRC METAL	
	0170/1410	LEN=0050	INSTALLED	UNKN
		042 "DIA	CIRC CONCR	
	0170/1256	LEN=0028	INSTALLED	UNKN
		018 "DIA	CIR PLASTIC	
	0170/1080	LEN=0038	INSTALLED	UNKN

EXTRACT DATE: 12/28/2024 ROADWAY MANAGEMENT SYSTEM PAGE NUMBER: 96
PRINT DATE: 12/30/2024 SLD COUNTY/SR - ANNUAL PRINT COUNTY: BLAIR

DIR: B TOTAL LEN: 19.020 MI. DIST: 09-2 SR: 164
LEFT MUN: FREEDOM T RIGHT MUN: FREEDOM T

			0170/0100	015 "DIA CIRC METAL
			035527 FT	LEN=0028 INSTALLED UNKN
			0170/0000	2 0 07006 0 04 0218+74
				LENGTH(AH 2092 BK 2082)
			0160/2065	024 "DIA CIR PLASTIC
				LEN=0050 INSTALLED UNKN
			0160/1890	015 "DIA CIR PLASTIC
				LEN=0050 INSTALLED 1999
			0160/1690	015 "DIA CIRC CONCR
				LEN=0038 INSTALLED UNKN
			0160/0810	024 "DIA CIRC METAL
				LEN=0060 INSTALLED UNKN
MARTZ RD (T368)			0160/0773	
			0160/0025	018 "DIA CIR PLASTIC
			033445 FT	LEN=0040 INSTALLED 1999
				2 0 07006 0 03 0196+75
				SMITH CORNER RD
			0160/0000	(T340)
				LENGTH(AH 2082 BK 1597)
			0150/1352	012 "DIA CIR PLASTIC
				LEN=0034 INSTALLED UNKN
			0150/1076	015 "DIA CIR PLASTIC
				LEN=0036 INSTALLED UNKN
			0150/0667	036 "DIA CIRC METAL
				LEN=0072 INSTALLED UNKN
			0150/0274	018 "DIA CIR PLASTIC
			031848 FT	LEN=0040 INSTALLED 1997
			0150/0000	2 0 07006 0 03 0180+34
				LENGTH(AH 1597 BK 2003)
			0140/1744	018 "DIA CIRC CONCR
				LEN=0038 INSTALLED UNKN
			0140/1458	018 "DIA CIR PLASTIC
				LEN=0038 INSTALLED UNKN
			0140/1058	FEATHER LN
				(PRDR)
			0140/0951	REUBEN LN
				(PRDR)
			0140/0915	018 "DIA CIR PLASTIC
				LEN=0034 INSTALLED UNKN
			0140/0578	MOOSE TR
				(PRDR)
			0140/0366	024 "DIA CIR PLASTIC
			029845 FT	LEN=0048 INSTALLED UNKN
			0140/0000	2 0 07006 0 02 0159+78
				LENGTH(AH 2003 BK 3647)
				015 "DIA CIRC METAL

EXTRACT DATE: 12/28/2024 ROADWAY MANAGEMENT SYSTEM PAGE NUMBER: 95
PRINT DATE: 12/30/2024 SLD COUNTY/SR - ANNUAL PRINT COUNTY: BLAIR

DIR: B TOTAL LEN: 19.020 MI. DIST: 09-2 SR: 164
LEFT MUN: FREEDOM T RIGHT MUN: FREEDOM T

MOYER RD
(T366)

0130/0353
026198 FT

025443 FT

023122 FT

0130/3627	LEN=0035	INSTALLED UNKN
018 "DIA	CIRC CONCR	
0130/3140	LEN=0038	INSTALLED UNKN
018 "DIA	CIR PLASTIC	
0130/2614	LEN=0032	INSTALLED UNKN
018 "DIA	CIR PLASTIC	
0130/2149	LEN=0034	INSTALLED UNKN
024 "DIA	CIR PLASTIC	
0130/1534	LEN=0047	INSTALLED 1997
018 "DIA	CIRC CONCR	
0130/1289	LEN=0038	INSTALLED UNKN
015 "DIA	CIRC METAL	
0130/0686	LEN=0036	INSTALLED UNKN
015 "DIA	CIR PLASTIC	
0130/0386	LEN=0046	INSTALLED UNKN
026198 FT	2 0 07006 0 00 0123+43	
018 "DIA	CIRC METAL	
LEN=0040	INSTALLED 1997	
POLECAT	HOLLOW RD	
(SR3008	SEG 0010/0000)	
LENGTH(AH	3647 BK 0755)	
024 "DIA	CIR PLASTIC	
0120/0401	LEN=0050	INSTALLED 1997
018 "DIA	CIRC METAL	
0120/0161	LEN=0048	INSTALLED UNKN
025443 FT	2 0 07006 0 00 0116+01	
0120/0000	LENGTH(AH	0755 BK 2321)
018 "DIA	CIR PLASTIC	
0110/1684	LEN=0042	INSTALLED UNKN
015 "DIA	CIRC METAL	
0110/1433	LEN=0034	INSTALLED UNKN
018 "DIA	CIR PLASTIC	
0110/1116	LEN=0034	INSTALLED UNKN
018 "DIA	CIR PLASTIC	
0110/0738	LEN=0061	INSTALLED UNKN
015 "DIA	CIRC CONCR	
0110/0379	LEN=0006	INSTALLED 2001
015 "DIA	CIR PLASTIC	
0110/0113	LEN=0032	INSTALLED UNKN
023122 FT	2 0 07006 0 00 0092+83	
0110/0000	LENGTH(AH	2321 BK 2152)
AT&T	TOWER RD	
(PRDR)		
0100/1743	018 "DIA	CIRC CONCR
0100/1706	LEN=0038	INSTALLED UNKN

EXTRACT DATE: 12/28/2024 ROADWAY MANAGEMENT SYSTEM PAGE NUMBER: 94
PRINT DATE: 12/30/2024 SLD COUNTY/SR - ANNUAL PRINT COUNTY: BLAIR

DIR: B TOTAL LEN: 19.020 MI. DIST: 09-2 SR: 164
LEFT MUN: FREEDOM T RIGHT MUN: FREEDOM T

020970 FT

018434 FT

016406 FT

013910 FT

0100/1694	FREEDOM JUNIATA T
0100/1302	018 "DIA CIR PLASTIC
0100/1111	LEN=0028 INSTALLED UNKN
0100/0582	015 "DIA CIR PLASTIC
0100/0348	LEN=0036 INSTALLED UNKN
0100/0090	018 "DIA CIR CONC
020970 FT	LEN=0040 INSTALLED UNKN
0100/0000	018 "DIA CIR PLASTIC
0090/2329	LEN=0028 INSTALLED UNKN
0090/2001	2 0 07006 0 00 0070+60
0090/1686	LEN=0040 INSTALLED 2006
0090/1294	018 "DIA CIR PLASTIC
0090/0456	LEN=0044 INSTALLED 2007
018434 FT	015 "DIA CIR METAL
0090/0000	LEN=0038 INSTALLED UNKN
0080/1509	018 "DIA CIR PLASTIC
016406 FT	LEN=0036 INSTALLED UNKN
0080/0000	018 "DIA CIR PLASTIC
0070/2160	LEN=0032 INSTALLED UNKN
0070/0979	2 0 07006 0 00 0045+24
0070/0022	018 "DIA CIR PLASTIC
013910 FT	LEN=0040 INSTALLED 2007
	LENGTH(AH 2536 BK 2028)
	018 "DIA CIR PLASTIC
	LEN=0030 INSTALLED 2007
	018 "DIA CIR PLASTIC
	LEN=0050 INSTALLED 1996
	2 0 07006 0 00 0000+00
	VILLAGE: BLUE KNOB
	KNOB RD

EXTRACT DATE: 12/28/2024 ROADWAY MANAGEMENT SYSTEM PAGE NUMBER: 93
PRINT DATE: 12/30/2024 SLD COUNTY/SR - ANNUAL PRINT COUNTY: BLAIR

DIR: B TOTAL LEN: 19.020 MI. DIST: 09-2 SR: 164
LEFT MUN: JUNIATA T RIGHT MUN: JUNIATA T

ROAD NAME	SEG	START	END	LEN	TYPE	STATUS
KNOB RUN RD (SR3003 SEG 0080/0000)	0070	0000	0000	0070	0000	
	0060	2630	2610	0060	2610	
	0060	2610	2096	0060	2096	
	0060	2096	1878	0060	1878	
	0060	1878	1523	0060	1523	
	0060	1523	1174	0060	1174	
	0060	1174	0813	0060	0813	
	0060	0813	0426	0060	0426	
	0060	0426	0108	0060	0108	
	0060	0108	0000	0060	0000	
POPLAR RUN RD (SR3010 SEG 0010/0000)	0060	0660	0660	0060	0660	
	0060	0660	0000	0060	0000	
	0060	0000	0000	0060	0000	
2 0 07049 0 00 0109+65 010872 FT UNKNOWN RD (T364)	0060	0000	0000	0060	0000	
	0060	0000	0000	0060	0000	
	0060	0000	0000	0060	0000	
COPPOCK RD (T371)	0050	0816	0816	0050	0816	
	0050	0816	0000	0050	0000	
	0050	0000	0000	0050	0000	
2 0 07049 0 00 0090+00 008947 FT TOWNSHIP 0364 RT (T364)	0050	0000	0000	0050	0000	
	0050	0000	0000	0050	0000	
	0050	0000	0000	0050	0000	
BOBS CREEK STRUCTURE LENGTH 16 FT BMSID 07/0164/0050/0522	0050	0522	0522	0050	0522	
	0050	0522	0000	0050	0000	
	0050	0000	0000	0050	0000	
2 0 07049 0 00 0080+66 008013 FT (T364)	0040	0304	0304	0040	0304	
	0040	0304	0000	0040	0000	
	0040	0000	0000	0040	0000	
0030/2685 0030/2427 0030/2153	0030	2685	2685	0030	2685	
	0030	2685	2427	0030	2427	
	0030	2427	2153	0030	2153	

EXTRACT DATE: 12/28/2024 ROADWAY MANAGEMENT SYSTEM PAGE NUMBER: 92
PRINT DATE: 12/30/2024 SLD COUNTY/SR - ANNUAL PRINT COUNTY: BLAIR

DIR: B TOTAL LEN: 19.020 MI. DIST: 09-2 SR: 164
LEFT MUN: JUNIATA T RIGHT MUN: JUNIATA T

004469 FT

001947 FT

000000 FT

0030/1131	018 " DIA	CIRC CONCR	UNKN
0030/0843	LEN=0038	INSTALLED	UNKN
0030/0548	015 " DIA	CIRC CONCR	UNKN
004469 FT	LEN=0042	INSTALLED	UNKN
	018 " DIA	CIRC CONCR	UNKN
	LEN=0038	INSTALLED	UNKN
	2 0 07049	0 00 0045+49	
	DIAMOND LN		
	(SR3001	SEG 0080/2259)	
5 0030/0000	LENGTH(AH	3544 BK 2522)	
0020/2465	018 " DIA	CIRC CONCR	UNKN
0020/2185	LEN=0048	INSTALLED	UNKN
0020/1912	015 " DIA	CIR PLASTIC	UNKN
0020/1659	LEN=0036	INSTALLED	UNKN
0020/1357	015 " DIA	CIR PLASTIC	UNKN
0020/1095	LEN=0034	INSTALLED	UNKN
0020/0841	018 " DIA	CIR PLASTIC	UNKN
0020/0587	LEN=0044	INSTALLED	UNKN
0020/0155	015 " DIA	CIRC CONCR	UNKN
001947 FT	LEN=0038	INSTALLED	UNKN
5 0020/0000	018 " DIA	CIR PLASTIC	UNKN
	LEN=0042	INSTALLED	UNKN
	024 " DIA	CIR PLASTIC	UNKN
	LEN=0042	INSTALLED	UNKN
	024 " DIA	CIR PLASTIC	UNKN
	LEN=0036	INSTALLED	UNKN
	018 " DIA	CIR PLASTIC	UNKN
	LEN=0042	INSTALLED	UNKN
	2 0 07049	0 00 0019+82	
	LENGTH(AH	2522 BK 1947)	
	024 " DIA	CIR PLASTIC	UNKN
	LEN=0042	INSTALLED	UNKN
	018 " DIA	CIR PLASTIC	UNKN
	LEN=0044	INSTALLED	UNKN
	018 " DIA	CIR PLASTIC	UNKN
	LEN=0044	INSTALLED	UNKN
	018 " DIA	CIRC CONCR	UNKN
	LEN=0038	INSTALLED	UNKN
	018 " DIA	CIR PLASTIC	UNKN
	LEN=0042	INSTALLED	UNKN
	015 " DIA	CIR UNKNOWN	UNKN
	LEN=0044	INSTALLED	UNKN
	2 0 07049	0 00 0000+00	
	NC JOHNS TOWN RD		
	INTER-BK PURITAN RD		
	(SR0164	SEG 0200/3255)	
	MFC BEGIN = D		
	BK-CAMBRIA	(11)	
5 0010/0000	LENGTH(AH	1947 BK 0000)	

EXTRACT DATE: 12/28/2024 ROADWAY MANAGEMENT SYSTEM PAGE NUMBER: 91
PRINT DATE: 12/30/2024 SLD COUNTY/SR - ANNUAL PRINT COUNTY: BLAIR

DIR: N TOTAL LEN: 41.531 MI. DIST: 09-2 SR: 99
LEFT MUN: SNYDER T RIGHT MUN: SNYDER T

AH-CENTRE (14) 219231 FT	219284 FT	BUD SHUSTER HW
BUD SHUSTER HW INTER-AHD	INTER-AHD	BUD SHUSTER HW
(SR0099 SEG 0557/0000) 0555/2331	0554/2407 (SR0099 SEG 0556/0000)	
024 "DIA CIRC CONCR		
LEN=0129 INSTALLED UNKN 0555/2030		
018 "DIA CIRC CONCR	0554/1990	024 "DIA CIRC CONCR
LEN=0065 INSTALLED UNKN 0555/1480		LEN=0098 INSTALLED UNKN
024 "DIA CIRC CONCR	0554/1440	018 "DIA CIRC CONCR
LEN=0142 INSTALLED UNKN 0555/1255		LEN=0084 INSTALLED UNKN
018 "DIA CIRC CONCR	0554/1215	024 "DIA CIRC CONCR
LEN=0063 INSTALLED UNKN 0555/0755		LEN=0096 INSTALLED UNKN
024 "DIA CIRC CONCR	0554/0715	018 "DIA CIRC CONCR
LEN=0148 INSTALLED UNKN 0555/0455		LEN=0083 INSTALLED UNKN
0 0 00000 0 00 0000+00 216900 FT	0554/0416	024 "DIA CIRC CONCR
LENGTH(AH 2331 BK 2640) 0555/0000	216877 FT	LEN=0098 INSTALLED UNKN
036 "DIA CIRC CONCR	0554/0000	0 0 00000 0 00 0000+00
LEN=0145 INSTALLED UNKN 0551/2195		LENGTH(AH 2407 BK 2640)
018 "DIA CIRC CONCR	0550/2155	036 "DIA CIRC CONCR
LEN=0064 INSTALLED UNKN 0551/1970		LEN=0097 INSTALLED UNKN
018 "DIA CIRC CONCR		
LEN=0174 INSTALLED UNKN 0551/1945		
	0550/1930	018 "DIA CIRC CONCR
		LEN=0084 INSTALLED UNKN
	0550/1905	018 "DIA CIRC CONCR
		LEN=0095 INSTALLED UNKN
018 "DIA CIRC CONCR		
LEN=0168 INSTALLED UNKN 0551/1593		
	0550/1555	018 "DIA CIRC CONCR
		LEN=0095 INSTALLED UNKN
021 "DIA CIRC CONCR		
LEN=0200 INSTALLED UNKN 0551/1295		
	0550/1255	021 "DIA CIRC CONCR
		LEN=0098 INSTALLED UNKN
018 "DIA CIRC CONCR		
LEN=0065 INSTALLED UNKN 0551/1168		
	0550/1130	018 "DIA CIRC CONCR
		LEN=0084 INSTALLED UNKN

EXTRACT DATE: 12/28/2024 ROADWAY MANAGEMENT SYSTEM PAGE NUMBER: 90
PRINT DATE: 12/30/2024 SLD COUNTY/SR - ANNUAL PRINT COUNTY: BLAIR

DIR: N TOTAL LEN: 41.531 MI. DIST: 09-2 SR: 99
LEFT MUN: SNYDER T RIGHT MUN: SNYDER T

018 "DIA CIRC CONCR LEN=0182 INSTALLED UNKN 0551/0975	---	---	---	0550/0935	018 "DIA CIRC CONCR LEN=0095 INSTALLED UNKN
018 "DIA CIRC CONCR LEN=0062 INSTALLED UNKN 0551/0695	---	---	---	0550/0655	018 "DIA CIRC CONCR LEN=0084 INSTALLED UNKN
027 "DIA CIRC CONCR LEN=0085 INSTALLED UNKN 0551/0345	---	---	---	0550/0305	027 "DIA CIRC CONCR LEN=0095 INSTALLED UNKN
CROSSOVER RD (CONN) 0551/0164	---	---	---	0550/0164	CROSSOVER RD (CONN)
018 "DIA CIRC CONCR LEN=0100 INSTALLED UNKN 0551/0093	---	---	---	0550/0055	018 "DIA CIRC CONCR LEN=0097 INSTALLED UNKN
0 0 00000 0 00 0000+00 214260 FT	---	---	---	214237 FT	0 0 00000 0 00 0000+00
MILEPOST 055.00	---	---	---		MILEPOST 055.00
LENGTH(AH 2640 BK 2630) 0551/0000	---	---	---	0550/0000	LENGTH(AH 2640 BK 2640)
018 "DIA CIRC CONCR LEN=0097 INSTALLED UNKN 0545/2525	---	---	---	0544/2495	018 "DIA CIRC CONCR LEN=0084 INSTALLED UNKN
024 "DIA CIRC CONCR LEN=0085 INSTALLED UNKN 0545/2223	---	---	---	0544/2195	024 "DIA CIRC CONCR LEN=0095 INSTALLED UNKN
CROSSOVER RD (CONN) 0545/1804	---	---	---	0544/1814	CROSSOVER RD (CONN)
018 "DIA CIRC CONCR LEN=0069 INSTALLED UNKN 0545/1800	---	---	---	0544/1770	018 "DIA CIRC CONCR LEN=0083 INSTALLED UNKN
024 "DIA CIRC CONCR LEN=0097 INSTALLED UNKN 0545/1670	---	---	---	0544/1640	024 "DIA CIRC CONCR LEN=0097 INSTALLED UNKN
018 "DIA CIRC CONCR LEN=0095 INSTALLED UNKN 0545/1475	---	---	---	0544/1445	018 "DIA CIRC CONCR LEN=0095 INSTALLED UNKN
018 "DIA CIRC CONCR LEN=0105 INSTALLED UNKN 0545/1173	---	---	---	0544/1144	018 "DIA CIRC CONCR LEN=0095 INSTALLED UNKN
018 "DIA CIRC CONCR LEN=0079 INSTALLED UNKN 0545/0900	---	---	---		018 "DIA CIRC CONCR

EXTRACT DATE: 12/28/2024 ROADWAY MANAGEMENT SYSTEM PAGE NUMBER: 89
PRINT DATE: 12/30/2024 SLD COUNTY/SR - ANNUAL PRINT COUNTY: BLAIR

DIR: N TOTAL LEN: 41.531 MI. DIST: 09-2 SR: 99
LEFT MUN: SNYDER T RIGHT MUN: SNYDER T

030 "DIA CIRC CONCR LEN=0119 INSTALLED UNKN 0545/0625	5	0544/0870 LEN=0083 INSTALLED UNKN
018 "DIA CIRC CONCR LEN=0062 INSTALLED UNKN 0545/0250	5	0544/0594 030 "DIA CIRC CONCR LEN=0094 INSTALLED UNKN
0 0 00000 0 00 0000+00 211630 FT LENGTH(AH 2630 BK 2620) 0545/0000	5	0544/0218 018 "DIA CIRC CONCR LEN=0083 INSTALLED UNKN 211597 FT 0 0 00000 0 00 0000+00 027 "DIA CIRC CONCR LEN=0105 INSTALLED UNKN 0541/2547
018 "DIA CIRC CONCR LEN=0063 INSTALLED UNKN 0541/2097	5	0540/2531 027 "DIA CIRC CONCR LEN=0100 INSTALLED UNKN
018 "DIA CIRC CONCR LEN=0150 INSTALLED UNKN 0541/1781	5	0540/2080 018 "DIA CIRC CONCR LEN=0083 INSTALLED UNKN
018 "DIA CIRC CONCR LEN=0059 INSTALLED UNKN 0541/1397	5	0540/1768 018 "DIA CIRC CONCR LEN=0090 INSTALLED UNKN
024 "DIA CIRC CONCR LEN=0160 INSTALLED UNKN 0541/1365	5	0540/1380 018 "DIA CIRC CONCR LEN=0084 INSTALLED UNKN
018 "DIA CIRC CONCR LEN=0060 INSTALLED UNKN 0541/0544	5	0540/0523 018 "DIA CIRC CONCR LEN=0083 INSTALLED UNKN
036 "DIA CIRC CONCR LEN=0190 INSTALLED UNKN 0541/0500	5	0540/0480 036 "DIA CIRC CONCR LEN=0090 INSTALLED UNKN 208957 FT 0 0 00000 0 00 0000+00 0 0 00000 0 00 0000+00 MILEPOST 054.00 LENGTH(AH 2620 BK 2615) 0541/0000
018 "DIA CIRC CONCR LEN=0061 INSTALLED UNKN 0535/2443	5	0540/0000 018 "DIA CIRC CONCR LEN=0083 INSTALLED UNKN
030 "DIA CIRC CONCR LEN=0150 INSTALLED UNKN 0535/2422	5	0534/2441 018 "DIA CIRC CONCR LEN=0083 INSTALLED UNKN
018 "DIA CIRC CONCR	5	0534/2416 030 "DIA CIRC CONCR LEN=0100 INSTALLED UNKN

EXTRACT DATE: 12/28/2024 ROADWAY MANAGEMENT SYSTEM PAGE NUMBER: 88
PRINT DATE: 12/30/2024 SLD COUNTY/SR - ANNUAL PRINT COUNTY: BLAIR

DIR: N TOTAL LEN: 41.531 MI. DIST: 09-2 SR: 99
LEFT MUN: SNYDER T RIGHT MUN: SNYDER T

LEN=0062	INSTALLED	UNKN	0535/1646	---	---	---	---	0534/1637	018 "DIA	CIRC	CONCR	LEN=0084	INSTALLED	UNKN
033 "DIA	CIRC	CONCR		---	---	---	---							
LEN=0105	INSTALLED	UNKN	0535/1620	---	---	---	---	0534/1610	033 "DIA	CIRC	CONCR	LEN=0095	INSTALLED	UNKN
036 "DIA	CIRC	CONCR		---	---	---	---							
LEN=0105	INSTALLED	UNKN	0535/0873	---	---	---	---	0534/0859	036 "DIA	CIRC	CONCR	LEN=0100	INSTALLED	UNKN
018 "DIA	CIRC	CONCR		---	---	---	---							
LEN=0065	INSTALLED	UNKN	0535/0823	---	---	---	---	0534/0810	018 "DIA	CIRC	CONCR	LEN=0083	INSTALLED	UNKN
036 "DIA	CIRC	CONCR		---	---	---	---							
LEN=0102	INSTALLED	UNKN	0535/0097	---	---	---	---	0534/0085	036 "DIA	CIRC	CONCR	LEN=0092	INSTALLED	UNKN
018 "DIA	CIRC	CONCR		---	---	---	---							
LEN=0064	INSTALLED	UNKN	0535/0047	---	---	---	---	0534/0036	018 "DIA	CIRC	CONCR	LEN=0083	INSTALLED	UNKN
0 0 00000	0 00	0000+00	206395 FT	---	---	---	---	206317 FT	0 0 00000	0 00	0000+00			
LENGTH(AH	2615	BK	2640)	5				5	0534/0000	LENGTH(AH	2640	BK	2640)	
0535/0000				---	---	---	---	0530/2280	033 "DIA	CIRC	CONCR	LEN=0095	INSTALLED	UNKN
033 "DIA	CIRC	CONCR		---	---	---	---							
LEN=0125	INSTALLED	UNKN	0531/2274	---	---	---	---							
018 "DIA	CIRC	CONCR		---	---	---	---	0530/2100	018 "DIA	CIRC	CONCR	LEN=0084	INSTALLED	UNKN
LEN=0066	INSTALLED	UNKN	0531/2104	---	---	---	---	0530/1582	018 "DIA	CIRC	CONCR	LEN=0083	INSTALLED	UNKN
018 "DIA	CIRC	CONCR		---	---	---	---							
LEN=0063	INSTALLED	UNKN	0531/1577	---	---	---	---	0530/1567	033 "DIA	CIRC	CONCR	LEN=0083	INSTALLED	UNKN
033 "DIA	CIRC	CONCR		---	---	---	---							
LEN=0087	INSTALLED	UNKN	0531/1554	---	---	---	---	0530/1199	018 "DIA	CIRC	CONCR	LEN=0085	INSTALLED	UNKN
018 "DIA	CIRC	CONCR		---	---	---	---							
LEN=0110	INSTALLED	UNKN	0531/1190	---	---	---	---	0530/1010	018 "DIA	CIRC	CONCR	LEN=0083	INSTALLED	UNKN
018 "DIA	CIRC	CONCR		---	---	---	---							

DIR: N		TOTAL LEN: 41.531 MI.		DIST: 09-2		SR: 99	
LEFT MUN: SNYDER T				RIGHT MUN: SNYDER T			
LEN=0100	INSTALLED UNKN	0531/1003	---	---			
018 "DIA	CIRC CONCR		---	---			
LEN=0086	INSTALLED UNKN	0531/0209	---	---			
			---	---	0530/0204	018 "DIA	CIRC CONCR
			---	---		LEN=0083	INSTALLED UNKN
			---	---	0530/0120	072"H 72"W	CON BOX CUL
072"H 72"W	CON BOX CUL		---	---		LEN=0100	INSTALLED UNKN
LEN=0120	INSTALLED UNKN	0531/0100	---	---			
0 0 00000	0 00 0000+00	203755 FT			203677 FT	0 0 00000	0 00 0000+00
	MILEPOST 053.00						MILEPOST 053.00
LENGTH(AH	2640 BK 2640)	0531/0000	SP	SP	0530/0000	LENGTH(AH	2640 BK 2640)
018 "DIA	CIRC CONCR		---	---			
LEN=0120	INSTALLED UNKN	0525/2454	---	---			
			---	---	0524/2440	018 "DIA	CIRC CONCR
036 "DIA	CIRC CONCR		---	---		LEN=0084	INSTALLED UNKN
LEN=0097	INSTALLED UNKN	0525/2297	---	---			
			---	---	0524/2277	036 "DIA	CIRC CONCR
018 "DIA	CIRC CONCR		---	---		LEN=0085	INSTALLED UNKN
LEN=0072	INSTALLED UNKN	0525/1913	---	---			
027 "DIA	CIRC CONCR		---	---			
LEN=0084	INSTALLED UNKN	0525/1887	---	---			
			---	---	0524/1880	018 "DIA	CIRC CONCR
			---	---		LEN=0083	INSTALLED UNKN
			---	---	0524/1857	027 "DIA	CIRC CONCR
030 "DIA	CIRC CONCR		---	---		LEN=0085	INSTALLED UNKN
LEN=0099	INSTALLED UNKN	0525/1544	---	---			
			---	---	0524/1512	030 "DIA	CIRC CONCR
018 "DIA	CIRC CONCR		---	---		LEN=0090	INSTALLED UNKN
LEN=0125	INSTALLED UNKN	0525/1089	---	---			
024 "DIA	CIRC CONCR		---	---			
LEN=0123	INSTALLED UNKN	0525/1064	---	---			
			---	---	0524/1054	018 "DIA	CIRC CONCR
			---	---		LEN=0083	INSTALLED UNKN
			---	---	0524/1029	024 "DIA	CIRC CONCR
036 "DIA	CIRC CONCR		---	---		LEN=0100	INSTALLED UNKN
LEN=0212	INSTALLED UNKN	0525/0494	---	---			
			---	---	0524/0471	036 "DIA	CIRC CONCR
018 "DIA	CIRC CONCR		---	---		LEN=0130	INSTALLED UNKN
LEN=0209	INSTALLED UNKN	0525/0254	---	---			
			---	---	0524/0239	018 "DIA	CIRC CONCR
0 0 00000	0 00 0000+00	201115 FT			201037 FT	0 0 00000	0 00 0000+00

DIR: N		TOTAL LEN: 41.531 MI.		DIST: 09-2		SR: 99	
LEFT MUN: SNYDER T				RIGHT MUN: SNYDER T			
LENGTH(AH 2640 BK 2660)	0525/0000				0524/0000	LENGTH(AH 2640 BK 2640)	
018 "DIA CIRC CONCR						018 "DIA CIRC CONCR	
LEN=0205	INSTALLED UNKN	0521/2229				LEN=0083	INSTALLED UNKN
042 "DIA CIRC CONCR						042 "DIA CIRC CONCR	
LEN=0209	INSTALLED UNKN	0521/2204				LEN=0143	INSTALLED UNKN
036 "DIA CIRC CONCR						036 "DIA CIRC CONCR	
LEN=0182	INSTALLED UNKN	0521/1872				LEN=0130	INSTALLED UNKN
018 "DIA CIRC CONCR						018 "DIA CIRC CONCR	
LEN=0037	INSTALLED UNKN	0521/1405				LEN=0036	INSTALLED UNKN
BMSSEN 07/0099/0521/1100	0521/1346					BMSSEN 07/0099/0520/1185	
0 00000 0 0 0000+00						0 00000 0 0 0000+00	
SR 0350						SR 0350	
BMSBG 07/0099/0521/1100	0521/1100					BMSBG 07/0099/0520/1185	
						018 "DIA CIRC CONCR	
018 "DIA CIRC CONCR						LEN=0038	INSTALLED UNKN
LEN=0051	INSTALLED UNKN	0521/1060					
018 "DIA CIRC CONCR							
LEN=0130	INSTALLED UNKN	0521/0872					
042 "DIA CIRC CONCR						018 "DIA CIRC CONCR	
LEN=0120	INSTALLED UNKN	0521/0500				LEN=0088	INSTALLED UNKN
018 "DIA CIRC CONCR						042 "DIA CIRC CONCR	
LEN=0106	INSTALLED UNKN	0521/0100				LEN=0100	INSTALLED UNKN
0 0 00000 0 00 0000+00	198455 FT					018 "DIA CIRC CONCR	
MILEPOST 052.00						LEN=0102	INSTALLED UNKN
LENGTH(AH 2660 BK 2535)	0521/0000					0 0 00000 0 00 0000+00	
						MILEPOST 052.00	
042 "DIA CIRC CONCR						LENGTH(AH 2640 BK 2550)	
LEN=0176	INSTALLED UNKN	0515/2351				042 "DIA CIRC CONCR	
						LEN=0100	INSTALLED UNKN
						036 "DIA CIRC CONCR	
						LEN=0100	INSTALLED UNKN
RAMP M RD						018 "DIA CIRC CONCR	
SR8007 SEG 0500/0000)	0515/2118					LEN=0130	INSTALLED UNKN
						RAMP L RD	
						(SR8007 SEG 0750/0974)	

DIR: N TOTAL LEN: 41.531 MI. DIST: 09-2 SR: 99
LEFT MUN: SNYDER T RIGHT MUN: SNYDER T

EXTRACT DATE: 12/28/2024 ROADWAY MANAGEMENT SYSTEM PAGE NUMBER: 84
PRINT DATE: 12/30/2024 SLD COUNTY/SR - ANNUAL PRINT COUNTY: BLAIR

DIR: N TOTAL LEN: 41.531 MI. DIST: 09-2 SR: 99
LEFT MUN: SNYDER T RIGHT MUN: SNYDER T

054 "DIA CIR PLASTIC LEN=0135 INSTALLED 1988 0505/2373	0504/2373	054 "DIA CIR PLASTIC LEN=0135 INSTALLED 1988
024 "DIA CIRC CONCR LEN=0150 INSTALLED 1988 0505/2110	0504/2100	024 "DIA CIRC CONCR LEN=0120 INSTALLED 1988
036 "DIA CIRC CONCR LEN=0130 INSTALLED 1988 0505/1863	0504/1863	036 "DIA CIRC CONCR LEN=0119 INSTALLED 1988
024 "DIA CIRC CONCR LEN=0120 INSTALLED 1988 0505/1219	0504/1219	024 "DIA CIRC CONCR LEN=0131 INSTALLED 1988
CROSSOVER RD (CONN) 0505/0820	0504/0818	CROSSOVER RD (CONN)
024 "DIA CIR PLASTIC LEN=0107 INSTALLED 1988 0505/0771	0504/0771	024 "DIA CIRC CONCR LEN=0130 INSTALLED 1988
024 "DIA CIRC CONCR LEN=0140 INSTALLED 1988 0505/0440	0504/0440	024 "DIA CIRC CONCR LEN=0125 INSTALLED 1988
024 "DIA CIR PLASTIC LEN=0128 INSTALLED 1988 0505/0061	0504/0011	024 "DIA CIR PLASTIC LEN=0129 INSTALLED 1988
1 0 01061 0 03 0389+58 190640 FT LENGTH(AH 2640 BK 2640) 0505/0000	190592 FT 0504/0000	1 0 01061 0 03 0394+88 LENGTH(AH 2615 BK 2640)
024 "DIA CIRC CONCR LEN=0095 INSTALLED 1988 0501/2321	0500/2301	024 "DIA CIRC CONCR LEN=0118 INSTALLED 1988
024 "DIA CIR PLASTIC LEN=0161 INSTALLED 1988 0501/1771	0500/1771	024 "DIA CIRC CONCR LEN=0100 INSTALLED 1988
030 "DIA CIRC METAL LEN=0100 INSTALLED 1988 0501/1380	0500/1551	018 "DIA CIRC CONCR LEN=0100 INSTALLED 1988
018 "DIA CIRC METAL LEN=0100 INSTALLED 1988 0501/1100	0500/1350	030 "DIA CIRC CONCR LEN=0150 INSTALLED 1988
024 "DIA CIRC METAL LEN=0105 INSTALLED 1988 0501/0730	0500/1100	018 "DIA CIRC CONCR LEN=0115 INSTALLED 1988
030 "DIA CIRC METAL LEN=0130 INSTALLED 1988 0501/0475	0500/0726	030 "DIA CIRC CONCR LEN=0110 INSTALLED 1988
018 "DIA CIRC METAL LEN=0130 INSTALLED 1988 0501/0111	0500/0455	030 "DIA CIRC CONCR LEN=0125 INSTALLED UNKN
	0500/0111	018 "DIA CIRC CONCR LEN=0100 INSTALLED 1988

EXTRACT DATE: 12/28/2024 ROADWAY MANAGEMENT SYSTEM PAGE NUMBER: 83
PRINT DATE: 12/30/2024 SLD COUNTY/SR - ANNUAL PRINT COUNTY: BLAIR

DIR: N TOTAL LEN: 41.531 MI. DIST: 09-2 SR: 99
LEFT MUN: SNYDER T RIGHT MUN: SNYDER T

1 0 01061 0 03 0363+72 188000 FT		187952 FT	1 0 01061 0 03 0368+54
MILEPOST 050.00			MILEPOST 050.00
LENGTH(AH 2640 BK 2640) 0501/0000	5	5 0500/0000	LENGTH(AH 2640 BK 2640)
018 "DIA CIRC CONCR			018 "DIA CIRC CONCR
LEN=0170 INSTALLED 1988 0495/2400	---	0494/2400	LEN=0096 INSTALLED 1988
024 "DIA CIRC CONCR			024 "DIA CIRC CONCR
LEN=0100 INSTALLED UNKN 0495/2102	---	0494/2101	LEN=0100 INSTALLED 1988
036 "DIA CIRC CONCR			030 "DIA CIRC CONCR
LEN=0200 INSTALLED UNKN 0495/1701	---	0494/1651	LEN=0120 INSTALLED 1988
018 "DIA CIRC CONCR			018 "DIA CIRC CONCR
LEN=0085 INSTALLED UNKN 0495/1350	---	0494/1350	LEN=0095 INSTALLED 1988
036 "DIA CIRC METAL			030 "DIA CIRC CONCR
LEN=0090 INSTALLED UNKN 0495/0665	---	0494/0704	LEN=0100 INSTALLED 1988
1 0 01061 0 03 0337+86 185360 FT		185312 FT	1 0 01061 0 03 0342+20
LENGTH(AH 2640 BK 2640) 0495/0000	5	5 0494/0000	LENGTH(AH 2640 BK 2640)
048 "DIA CIRC METAL			048 "DIA CIRC CONCR
LEN=0090 INSTALLED UNKN 0491/2544	---	0490/2544	LEN=0100 INSTALLED 1988
024 "DIA CIRC CONCR			024 "DIA CIRC CONCR
LEN=0120 INSTALLED 1988		0490/2044	LEN=0120 INSTALLED 1988
018 "DIA CIRC CONCR			018 "DIA CIRC CONCR
LEN=0100 INSTALLED 1988		0490/1396	LEN=0100 INSTALLED 1988
040 "DIA CIRC CONCR			040 "DIA CIRC CONCR
LEN=0110 INSTALLED 1988		0490/0751	LEN=0110 INSTALLED 1988
024 "DIA CIRC CONCR			024 "DIA CIRC CONCR
LEN=0092 INSTALLED 1988		0490/0454	LEN=0092 INSTALLED 1988
024 "DIA CIRC CONCR			024 "DIA CIRC CONCR
LEN=0095 INSTALLED 1988		0490/0152	LEN=0095 INSTALLED 1988
1 0 01061 0 03 0312+00 182720 FT		182672 FT	1 0 01061 0 03 0315+86
MILEPOST 049.00			MILEPOST 049.00
LENGTH(AH 2640 BK 2640) 0491/0000	5	5 0490/0000	LENGTH(AH 2640 BK 2640)
072 "DIA CIRC CONCR			024 "DIA CIRC CONCR
LEN=0666 INSTALLED UNKN 0485/2333	---	0484/2636	LEN=0100 INSTALLED 1988
030 "DIA CIRC CONCR			030 "DIA CIRC CONCR
LEN=0090 INSTALLED UNKN		0484/2074	LEN=0090 INSTALLED UNKN
030 "DIA CIRC CONCR			030 "DIA CIRC CONCR
LEN=0075 INSTALLED UNKN		0484/1691	LEN=0075 INSTALLED UNKN
024 "DIA CIRC CONCR			024 "DIA CIRC CONCR
LEN=0089 INSTALLED UNKN		0484/1453	LEN=0089 INSTALLED UNKN
CROSSOVER RD			CROSSOVER RD

DIR: N TOTAL LEN: 41.531 MI. DIST: 09-2 SR: 99
LEFT MUN: SNYDER T RIGHT MUN: SNYDER T

DIST: 09-2 SR: 99
RIGHT MUN: TYRONE B

ITEM	DESCRIPTION	DATE	TIME	LOCATION	STATUS	REMARKS
018	"DIA CIRC CONCR	1988	0475/2369			
LEN=0130	INSTALLED	UNKN	0475/2035			
024	"DIA CIRC CONCR		0475/1650			
LEN=0120	INSTALLED	UNKN	0475/1563			
BMSBN	07/0099/0474/0218		0475/1563			
024	"DIA CIRC CONCR		0475/1260			
LEN=0050	INSTALLED	UNKN				
RAMP E RD						
(SR8005 SEG 0250/1341)			0475/0511			
1 0 01061 0 03 0239+43						
SR 1012						
BMSBG	07/0099/0474/0218					
TYRONE						
SNYDER T			0475/0183			
1 0 01061 0 03 0234+42			174770 FT			
LENGTH(AH 2670 BK 2640)			0475/0000			
036	"DIA CIRC METAL					
LEN=0110	INSTALLED	UNKN	0471/1370			
024	"DIA CIRC CONCR					
LEN=0050	INSTALLED	UNKN	0471/0840			
018	"DIA CIRC CONCR					
LEN=0075	INSTALLED	UNKN	0471/0447			
024	"DIA CIRC CONCR					
LEN=0075	INSTALLED	UNKN	0471/0020			
1 0 01061 0 03 0208+56			172130 FT			
MILEPOST 047.00						
LENGTH(AH 2640 BK 2640)			0471/0000			
CROSSOVER RD						
(CONN)			0465/2345			
048	"DIA CIRC CONCR					
LEN=0070	INSTALLED	UNKN	0465/2310			
036	"DIA CIRC CONCR					
LEN=0100	INSTALLED	UNKN	0465/1710			
018	"DIA CIRC CONCR					
LEN=0100	INSTALLED	UNKN	0465/1310			
018	"DIA CIRC CONCR					
LEN=0130	INSTALLED	UNKN	0475/2369			
018	"DIA CIRC CONCR					
LEN=0150	INSTALLED	UNKN	0475/2035			
024	"DIA CIRC CONCR					
LEN=0120	INSTALLED	UNKN	0475/1650			
BMSBN	07/0099/0474/0218		0475/1563			
024	"DIA CIRC CONCR		0475/1260			
LEN=0050	INSTALLED	UNKN				
RAMP F RD						
(SR8005 SEG 0010/0000)			0474/0541			
1 0 01061 0 03 0239+43						
SR 1012						
BMSBG	07/0099/0474/0218					
TYRONE						
SNYDER T			0474/0218			
1 0 01061 0 03 0236+84			174752 FT			
LENGTH(AH 2640 BK 2640)			0474/0000			
024	"DIA CIRC CONCR					
LEN=0070	INSTALLED	1988	0470/2427			
024	"DIA CIRC CONCR					
LEN=0075	INSTALLED	1988	0470/1931			
048	"DIA CIRC CONCR					
LEN=0068	INSTALLED	UNKN	0470/1371			
024	"DIA CIRC CONCR					
LEN=0075	INSTALLED	1988	0470/0881			
030	"DIA CIRC CONCR					
LEN=0080	INSTALLED	UNKN	0470/0481			
018	"DIA CIRC CONCR					
LEN=0100	INSTALLED	UNKN	0470/0020			
1 0 01061 0 03 0210+50			172112 FT			
MILEPOST 047.00						

EXTRACT DATE: 12/28/2024 ROADWAY MANAGEMENT SYSTEM PAGE NUMBER: 80
PRINT DATE: 12/30/2024 SLD COUNTY/SR - ANNUAL PRINT COUNTY: BLAIR

DIR: N TOTAL LEN: 41.531 MI. DIST: 09-2 SR: 99
LEFT MUN: SNYDER T RIGHT MUN: SNYDER T

024 "DIA CIRC CONCR LEN=0100 INSTALLED UNKN 0465/0910	---	---	---	---	0464/0911 LEN=0100 INSTALLED UNKN
024 "DIA CIR PLASTIC LEN=0101 INSTALLED UNKN 0465/0460	---	---	---	---	024 "DIA CIRC CONCR LEN=0100 INSTALLED UNKN
1 0 01061 0 03 0182+70 169490 FT LENGTH(AH 2640 BK 2640) 0465/0000	---	---	---	---	169472 FT 1 0 01061 0 03 0184+16 0464/0000 LENGTH(AH 2640 BK 2640)
024 "DIA CIRC CONCR LEN=0090 INSTALLED UNKN 0461/2450	---	---	---	---	030 "DIA CIRC CONCR LEN=0105 INSTALLED UNKN
024 "DIA CIRC CONCR LEN=0120 INSTALLED 1988 0461/2050	---	---	---	---	018 "DIA CIRC CONCR LEN=0095 INSTALLED UNKN
032 "DIA CIR PLASTIC LEN=0149 INSTALLED UNKN 0461/1610	---	---	---	---	0460/2085
024 "DIA CIRC CONCR LEN=0105 INSTALLED UNKN 0461/0900	---	---	---	---	0460/1590 024 "DIA CIRC CONCR LEN=0100 INSTALLED UNKN
018 "DIA CIRC METAL LEN=0095 INSTALLED UNKN 0461/0500	---	---	---	---	048 "DIA CIRC CONCR LEN=0125 INSTALLED UNKN
030 "DIA CIRC CONCR LEN=0120 INSTALLED 1988 0461/0110	---	---	---	---	018 "DIA CIRC CONCR LEN=0100 INSTALLED UNKN
1 0 01061 0 03 0156+84 166850 FT MILEPOST 046.00	---	---	---	---	030 "DIA CIRC CONCR LEN=0110 INSTALLED UNKN
LENGTH(AH 2640 BK 2640) 0461/0000	---	---	---	---	1 0 01061 0 03 0157+82 MILEPOST 046.00
030 "DIA CIRC METAL LEN=0095 INSTALLED UNKN 0455/2457	---	---	---	---	0460/0000 LENGTH(AH 2640 BK 2640)
024 "DIA CIRC CONCR LEN=0110 INSTALLED UNKN 0455/2157	---	---	---	---	030 "DIA CIRC CONCR LEN=0100 INSTALLED UNKN
018 "DIA CIRC METAL LEN=0115 INSTALLED UNKN 0455/1928	---	---	---	---	024 "DIA CIRC CONCR LEN=0120 INSTALLED UNKN
CROSSOVER RD (CONN) 0455/1630	---	---	---	---	018 "DIA CIRC CONCR LEN=0100 INSTALLED UNKN
024 "DIA CIR PLASTIC	---	---	---	---	CROSSOVER RD (CONN)

[illegible]

EXTRACT DATE: 12/28/2024 ROADWAY MANAGEMENT SYSTEM PAGE NUMBER: 78
PRINT DATE: 12/30/2024 SLD COUNTY/SR - ANNUAL PRINT COUNTY: BLAIR

DIR: N TOTAL LEN: 41.531 MI. DIST: 09-2 SR: 99
LEFT MUN: ANTIS T RIGHT MUN: ANTIS T

LEN=0110	INSTALLED	UNKN	0445/2445	---	---	---	---	0444/2445	LEN=0100	INSTALLED	UNKN
032 "DIA CIR PLASTIC								036 "DIA CIRC CONCR			
LEN=0221	INSTALLED	UNKN	0445/1645	---	---	---	---	LEN=0100	INSTALLED	UNKN	
RAMP D RD											
(SR8003 SEG 0250/1245)			0445/1606	==							
020 "DIA CIR PLASTIC								018 "DIA CIRC CONCR			
LEN=0122	INSTALLED	UNKN	0445/0820	---	---	---	---	LEN=0100	INSTALLED	UNKN	
								0444/0819			
0 0 00000 0 00 0000+00			158881 FT					158912 FT	0 0 00000 0 00 0000+00		
LENGTH(AH 2666 BK 2561)			0445/0000	5			5	0444/0000	LENGTH(AH 2640 BK 2640)		
036 "DIA CIRC CONCR											
LEN=0070	INSTALLED	1988	0441/2550	---	---	---	---				
								036 "DIA CIRC CONCR			
030 "DIA CIRC CONCR								LEN=0065	INSTALLED	UNKN	
LEN=0080	INSTALLED	UNKN	0441/2010	---	---	---	---				
								030 "DIA CIRC CONCR			
								LEN=0070	INSTALLED	UNKN	
								0440/2549			
								0440/2009			
030 "DIA CIRC CONCR											
LEN=0080	INSTALLED	UNKN	0441/1315	---	---	---	---				
								036 "DIA CIRC CONCR			
								LEN=0060	INSTALLED	UNKN	
CROSSOVER RD								0440/1315	CROSSOVER RD		
(CONN)			0441/1231		↔			0440/1285	(CONN)		
018 "DIA CIRC CONCR											
LEN=0145	INSTALLED	UNKN	0441/0400	---	---	---	---				
								0440/0220	030 "DIA CIRC CONCR		
								156272 FT	LEN=0080	INSTALLED	UNKN
0 0 00000 0 00 0000+00			156320 FT					0 0 00000 0 00 0000+00			
MILEPOST 044.00								MILEPOST 044.00			
LENGTH(AH 2561 BK 2681)			0441/0000	5			5	0440/0000	LENGTH(AH 2640 BK 2640)		
036 "DIA CIRC CONCR											
LEN=0065	INSTALLED	UNKN	0435/2065	---	---	---	---	0434/2065	036 "DIA CIRC CONCR		
054 "DIA CIRC CONCR									LEN=0060	INSTALLED	UNKN
LEN=0075	INSTALLED	UNKN	0435/1625	---	---	---	---				
								0434/1620	048 "DIA CIRC CONCR		
									LEN=0065	INSTALLED	UNKN
018 "DIA CIRC CONCR								0434/0710	024 "DIA CIRC CONCR		
LEN=0065	INSTALLED	1988	0435/0710	---	---	---	---		LEN=0070	INSTALLED	1988
0 0 00000 0 00 0000+00			153639 FT					153632 FT	0 0 00000 0 00 0000+00		
LENGTH(AH 2681 BK 2640)			0435/0000	5			5	0434/0000	LENGTH(AH 2640 BK 2640)		

EXTRACT DATE: 12/28/2024 ROADWAY MANAGEMENT SYSTEM PAGE NUMBER: 77
PRINT DATE: 12/30/2024 SLD COUNTY/SR - ANNUAL PRINT COUNTY: BLAIR

DIR: N TOTAL LEN: 41.531 MI. DIST: 09-2 SR: 99
LEFT MUN: ANTIS T RIGHT MUN: ANTIS T

018 "DIA CIRC CONCR LEN=0065 INSTALLED UNKN 0431/2450	----	0430/2450	024 "DIA CIRC CONCR LEN=0070 INSTALLED UNKN
	----	0430/2099	042 "DIA CIRC CONCR LEN=0065 INSTALLED UNKN
	----	0430/1799	030 "DIA CIRC CONCR LEN=0065 INSTALLED UNKN
024 "DIA CIRC CONCR LEN=0070 INSTALLED UNKN 0431/1690	----		
	----	0430/1675	018 "DIA CIRC CONCR LEN=0060 INSTALLED UNKN
036 "DIA CIRC CONCR LEN=0080 INSTALLED 1988 0431/1250	----	0430/1250	036 "DIA CIRC CONCR LEN=0080 INSTALLED UNKN
	----	0430/0800	036 "DIA CIRC CONCR LEN=0080 INSTALLED UNKN
	----	0430/0510	054 "DIA CIRC CONCR LEN=0110 INSTALLED UNKN
018 "DIA CIRC CONCR LEN=0070 INSTALLED UNKN 0431/0440	----		
0 0 00000 0 00 0000+00 150999 FT		150992 FT	0 0 00000 0 00 0000+00
MILEPOST 043.00			MILEPOST 043.00
LENGTH(AH 2640 BK 2669) 0431/0000	5-	5 0430/0000	LENGTH(AH 2640 BK 2640)
018 "DIA CIRC CONCR LEN=0080 INSTALLED UNKN 0425/2240	----		
	----	0424/2209	018 "DIA CIRC CONCR LEN=0070 INSTALLED UNKN
024 "DIA CIRC CONCR LEN=0070 INSTALLED UNKN 0425/1720	----		
	----	0424/1660	024 "DIA CIRC CONCR LEN=0060 INSTALLED UNKN
024 "DIA CIRC CONCR LEN=0070 INSTALLED UNKN 0425/0790	----		
	----	0424/0761	024 "DIA CIRC CONCR LEN=0070 INSTALLED UNKN
	----	0424/0205	018 "DIA CIRC CONCR LEN=0060 INSTALLED UNKN
0 0 00000 0 00 0000+00 148330 FT		148352 FT	0 0 00000 0 00 0000+00
LENGTH(AH 2669 BK 2664) 0425/0000	5-	5 0424/0000	LENGTH(AH 2640 BK 2640)
030 "DIA CIRC CONCR LEN=0090 INSTALLED UNKN 0421/1965	----		
	----	0420/1946	030 "DIA CIRC CONCR LEN=0070 INSTALLED UNKN
	----	0420/1551	030 "DIA CIRC CONCR LEN=0150 INSTALLED UNKN
	----	0420/1075	018 "DIA CIRC CONCR LEN=0170 INSTALLED UNKN
036 "DIA CIRC CONCR LEN=0080 INSTALLED UNKN 0421/0490	----		
			036 "DIA CIRC CONCR

EXTRACT DATE: 12/28/2024 ROADWAY MANAGEMENT SYSTEM PAGE NUMBER: 76
PRINT DATE: 12/30/2024 SLD COUNTY/SR - ANNUAL PRINT COUNTY: BLAIR

DIR: N TOTAL LEN: 41.531 MI. DIST: 09-2 SR: 99
LEFT MUN: ANTIS T RIGHT MUN: ANTIS T

024 "DIA CIRC CONCR LEN=0080 INSTALLED UNKN 0421/0180	0420/0481 LEN=0060 INSTALLED UNKN
0 0 00000 0 00 0000+00 145666 FT MILEPOST 042.00	018 "DIA CIRC CONCR LEN=0050 INSTALLED UNKN
0421/0000 0421/0000	0 0 00000 0 00 0000+00 MILEPOST 042.00
036 "DIA CIRC CONCR LEN=0080 INSTALLED UNKN 0415/2200	0420/0000 LENGTH(AH 2640 BK 2640)
036 "DIA CIRC CONCR LEN=0080 INSTALLED UNKN 0415/1945	0414/2200 024 "DIA CIRC CONCR LEN=0070 INSTALLED UNKN
CROSSOVER RD (CONN) 0415/1935	0414/1980 024 "DIA CIRC CONCR LEN=0080 INSTALLED UNKN
042 "DIA CIRC CONCR LEN=0090 INSTALLED UNKN 0415/1115	0414/1979 CROSSOVER RD (CONN)
0 0 00000 0 00 0000+00 143028 FT LENGTH(AH 2638 BK 2683) 0415/0000	0414/1061 036 "DIA CIRC CONCR LEN=0080 INSTALLED UNKN
042 "DIA CIRC CONCR LEN=0125 INSTALLED UNKN 0411/2650	0410/2631 012 "DIA CIRC CONCR LEN=0070 INSTALLED UNKN
RAMP RD (SR8023 SEG 0500/0000) 0411/2483	0410/2407 RAMP RD (SR8023 SEG 0750/1296)
018 "DIA CIRC CONCR LEN=0070 INSTALLED 1988 0411/2393	0410/2280 018 "DIA CIRC CONCR LEN=0080 INSTALLED UNKN
048 "DIA CIRC CONCR LEN=0170 INSTALLED 1988 0411/1700	0410/1670 048 "DIA CIRC CONCR LEN=0060 INSTALLED 1988
018 "DIA CIRC CONCR LEN=0050 INSTALLED UNKN 0411/1170	0410/1140 018 "DIA CIRC CONCR LEN=0045 INSTALLED UNKN
BMS EN 07/0099/0411/1050 0411/1147	0410/1127 BMS EN 07/0099/0410/1030
0 0 00000 0 00 0000+00	0 0 00000 0 00 0000+00
SR 0865 NBL	SR 1008 EBL
BMS BG 07/0099/0411/1050 0411/1050	0410/1030 BMS BG 07/0099/0410/1030

DIR: N TOTAL LEN: 41.531 MI. DIST: 09-2 SR: 99
LEFT MUN: ANTIS T RIGHT MUN: ANTIS T

DIR: N TOTAL LEN: 41.531 MI. DIST: 09-2 SR: 99
LEFT MUN: ANTIS T RIGHT MUN: ANTIS T

EXTRACT DATE: 12/28/2024 ROADWAY MANAGEMENT SYSTEM PAGE NUMBER: 73
PRINT DATE: 12/30/2024 SLD COUNTY/SR - ANNUAL PRINT COUNTY: BLAIR

DIR: N TOTAL LEN: 41.531 MI. DIST: 09-2 SR: 99
LEFT MUN: ANTIS T RIGHT MUN: ANTIS T

STRUCTURE	LENGTH	12 FT				STRUCTURE	LENGTH	12 FT
BMSID 07/0099/0384/0684	0385/0665					BMSID 07/0099/0384/0684		
072 "DIA CIRC CONCR								
LEN=0140	INSTALLED 1997	0385/0325						
BMSID 07/0099/0385/0137	0385/0246					048 "DIA CIRC CONCR		
LEN=0030	INSTALLED 1997	0385/0245				LEN=0130	INSTALLED 1997	
0 0 00000 0 00 0000+00						018 "DIA CIRC CONCR		
SR 0764 NBL						LEN=0030	INSTALLED 1997	
BMSBG 07/0099/0385/0137	0385/0137					BMSID 07/0099/0384/0118		
						0 0 00000 0 00 0000+00		
						SR 1018 EBL		
						BMSBG 07/0099/0384/0118		
						018 "DIA CIRC CONCR		
						LEN=0080	INSTALLED 1997	
						0 0 00000 0 00 0000+00		
						018 "DIA CIRC CONCR		
						LEN=0075	INSTALLED 1997	
0 0 00000 0 00 0000+00	127261 FT					LENGTH(AH 2640 BK 2717)		
LENGTH(AH 2640 BK 2640)	0385/0000							
RAMP RD						018 "DIA CIRC CONCR		
(SR8021 SEG 0250/1322)	0381/1515					LEN=0140	INSTALLED 1997	
						RAMP RD		
						(SR8021 SEG 0010/0000)		
						072 "DIA CIRC CONCR		
072 "DIA CIRC CONCR						LEN=0170	INSTALLED 1997	
LEN=0165	INSTALLED 1997	0381/1015						
018 "DIA CIRC CONCR								
LEN=0150	INSTALLED 1997	0381/0945						
048 "DIA CIRC CONCR								
LEN=0150	INSTALLED 1997	0381/0695						
018 "DIA CIRC CONCR						072"H 00"W MULT CONCR		
LEN=0090	INSTALLED 1997	0381/0095				LEN=0170	INSTALLED 1997	
0 0 00000 0 00 0000+00	124621 FT							
MILEPOST 038.00								
LENGTH(AH 2640 BK 2640)	0381/0000					0 0 00000 0 00 0000+00		
						MILEPOST 038.00		
						LENGTH(AH 2717 BK 2640)		
CROSSOVER RD						CROSSOVER RD		
(CONN)						(CONN)		
024 "DIA CIRC CONCR								
LEN=0090	INSTALLED 1997	0375/1835						
ANTIS						036 "DIA CIRC CONCR		
LOGAN T						LEN=0080	INSTALLED 1997	
048 "DIA CIRC CONCR						ANTIS		
						LOGAN T		

EXTRACT DATE: 12/28/2024 ROADWAY MANAGEMENT SYSTEM PAGE NUMBER: 72
PRINT DATE: 12/30/2024 SLD COUNTY/SR - ANNUAL PRINT COUNTY: BLAIR

DIR: N TOTAL LEN: 41.531 MI. DIST: 09-2 SR: 99
LEFT MUN: ANTIS T RIGHT MUN: ANTIS T

LEN=0075 INSTALLED 1997 0375/1260	---	---	---	---	0374/1230	072 "DIA CIRC CONCR LEN=0070 INSTALLED 1997
072 "DIA CIRC CONCR LEN=0070 INSTALLED 1997 0375/0925	---	---	---	---	0374/0910	054 "DIA CIRC CONCR LEN=0060 INSTALLED 1997
018 "DIA CIRC CONCR LEN=0060 INSTALLED 1997 0375/0335	---	---	---	---	0374/0335	018 "DIA CIRC CONCR LEN=0065 INSTALLED 1997
0 0 00000 0 00 0000+00 121981 FT LENGTH(AH 2640 BK 2640) 0375/0000	---	---	---	---	121875 FT 0374/0000	0 0 00000 0 00 0000+00 LENGTH(AH 2640 BK 2640)
018 "DIA CIRC CONCR LEN=0060 INSTALLED 1997 0371/1776	---	---	---	---	0370/1395	060 "DIA CIRC CONCR LEN=0240 INSTALLED 1997
072 "DIA CIRC CONCR LEN=0120 INSTALLED 1997 0371/1260	---	---	---	---	0370/0360	036 "DIA CIRC CONCR LEN=0140 INSTALLED 1997
018 "DIA CIRC CONCR LEN=0065 INSTALLED 1997 0371/1175	---	---	---	---	119235 FT	0 0 00000 0 00 0000+00 MILEPOST 037.00
054 "DIA CIRC CONCR LEN=0120 INSTALLED 1997 0371/0360	---	---	---	---	0370/0000	LENGTH(AH 2640 BK 2576) 018 "DIA CIRC CONCR LEN=0070 INSTALLED 1997
024 "DIA CIRC CONCR LEN=0065 INSTALLED 1997 0371/0275	---	---	---	---	0364/2415	024 "DIA CIRC CONCR LEN=0140 INSTALLED 1988
0 0 00000 0 00 0000+00 119341 FT MILEPOST 037.00 LENGTH(AH 2640 BK 2662) 0371/0000	---	---	---	---	0364/1815	024 "DIA CIRC CONCR LEN=0065 INSTALLED 1997
018 "DIA CIRC CONCR LEN=0065 INSTALLED 1997 0365/2415	---	---	---	---	0364/1015	SR 4102 BR OP ID 07/4102/0010/0000
042 "DIA CIRC CONCR LEN=0145 INSTALLED 1997 0365/1815	---	---	---	---	0364/0868	072 "DIA CIRC CONCR LEN=0140 INSTALLED 1997
018 "DIA CIRC CONCR LEN=0065 INSTALLED 1987 0365/1035	---	---	---	---	0364/0070	116659 FT 0 0 00000 0 00 0000+00 LENGTH(AH 2576 BK 2640)
SR 4102 BR OP ID 07/4102/0010/0000 0365/0884	---	---	---	---	0364/0000	
060 "DIA CIRC CONCR LEN=0080 INSTALLED 1997 0365/0115	---	---	---	---		
0 0 00000 0 00 0000+00 116679 FT LENGTH(AH 2662 BK 2664) 0365/0000	---	---	---	---		

Station	Structure	Material	Year	Length (ft)	Notes
048	"DIA	CIRC CONCR	1997	0361/2211	
LEN=0085	INSTALLED				
048	"DIA	CIRC CONCR	1997	0361/2210	
LEN=0160	INSTALLED				
048	"DIA	CIRC CONCR	1997	0361/2170	
LEN=0080	INSTALLED				
036	"DIA	CIRC CONCR	1997	0361/1555	
LEN=0060	INSTALLED				
018	"DIA	CIRC CONCR	1997	0361/0755	
LEN=0060	INSTALLED				
0 0 00000	0 00 0000+00	114015 FT			
MILEPOST	036.00				
LENGTH(AH 2664 BK 2592)	0361/0000				
060	"DIA	CIRC CONCR	1997	0355/2515	
LEN=0060	INSTALLED				
048	"DIA	CIRC CONCR	1997	0355/2100	
LEN=0150	INSTALLED				
036	"DIA	CIRC CONCR	1997	0355/1195	
LEN=0075	INSTALLED				
018	"DIA	CIRC CONCR	1997	0355/0995	
LEN=0065	INSTALLED				
036	"DIA	CIRC CONCR	1997	0355/0295	
LEN=0060	INSTALLED				
0 0 00000	0 00 0000+00	111423 FT			
MILEPOST	035.00				
LENGTH(AH 2592 BK 2665)	0355/0000				
KETTLE CREEK					
STRUCTURE LENGTH	12 FT				
BMSID 07/0099/0350/2171	0351/2206				
024	"DIA	CIRC CONCR	1997	0351/1695	
LEN=0130	INSTALLED				
048	"DIA	CIRC CONCR	1997	0360/2155	
LEN=0075	INSTALLED				
030	"DIA	CIRC CONCR	1997	0360/1550	
LEN=0065	INSTALLED				
024	"DIA	CIRC CONCR	1997	0360/0750	
LEN=0065	INSTALLED				
0 0 00000	0 00 0000+00	114019 FT			
MILEPOST	036.00				
LENGTH(AH 2640 BK 2640)	0360/0000				
048	"DIA	CIRC CONCR	1980	0354/2530	
LEN=0085	INSTALLED				
048	"DIA	CIRC CONCR	1980	0354/2100	
LEN=0060	INSTALLED				
018	"DIA	CIRC CONCR	1980	0354/1205	
LEN=0135	INSTALLED				
018	"DIA	CIRC CONCR	1980	0354/1005	
LEN=0060	INSTALLED				
018	"DIA	CIRC CONCR	1980	0354/0298	
LEN=0060	INSTALLED				
0 0 00000	0 00 0000+00	111379 FT			
MILEPOST	035.00				
LENGTH(AH 2640 BK 2640)	0354/0000				
KETTLE CREEK					
STRUCTURE LENGTH	12 FT				
BMSID 07/0099/0350/2171	0350/2171				
018	"DIA	CIRC CONCR			

DIR: N	TOTAL LEN: 41.531 MI.	DIST: 09-2	SR: 99
LEFT MUN: LOGAN T		RIGHT MUN: LOGAN T	
		0350/1627	LEN=0080 INSTALLED 2001
018 "DIA CIRC CONCR		0350/0732	018 "DIA CIRC CONCR
LEN=0065 INSTALLED 1997	0351/0730		LEN=0060 INSTALLED 2001
0 0 00000 0 00 0000+00	108758 FT	108739 FT	0 0 00000 0 00 0000+00
MILEPOST 035.00		MILEPOST 035.00	
LENGTH(AH 2665 BK 2640)	0351/0000	0350/0000	LENGTH(AH 2640 BK 2640)
018 "DIA CIRC CONCR			
LEN=0065 INSTALLED 1997	0345/2520	0344/2485	018 "DIA CIRC CONCR
			LEN=0060 INSTALLED 1980
018 "DIA CIRC CONCR			
LEN=0070 INSTALLED 1997	0345/1530		
SR 1013			
OP ID 07/1013/0020/0000	0345/1346	0344/1341	OP ID 07/1013/0020/0000
018 "DIA CIRC CONCR		0344/1135	018 "DIA CIRC CONCR
LEN=0060 INSTALLED 1997	0345/1130		LEN=0085 INSTALLED 1980
CROSSOVER RD			
(CONN)	0345/1070	0344/1070	CROSSOVER RD
			(CONN)
		0344/0585	018 "DIA CIRC CONCR
			LEN=0140 INSTALLED 1980
		0344/0370	036 "DIA CIRC CONCR
			LEN=0140 INSTALLED 1980
030 "DIA CIRC CONCR			
LEN=0200 INSTALLED 1997	0345/0345		
0 0 00000 0 00 0000+00	106118 FT	0344/0035	018 "DIA CIRC METAL
LENGTH(AH 2640 BK 2640)	0345/0000	106099 FT	LEN=0120 INSTALLED 1980
		0344/0000	0 0 00000 0 00 0000+00
			LENGTH(AH 2640 BK 2640)
		0340/2230	018 "DIA CIRC CONCR
			LEN=0018 INSTALLED 1980
		0340/2180	036 "DIA CIRC CONCR
			LEN=0090 INSTALLED 1980
048 "DIA CIRC CONCR			
LEN=0125 INSTALLED 1980	0341/2175		
030 "DIA CIRC CONCR			
LEN=0110 INSTALLED 1980	0341/1845	0340/1840	030 "DIA CIRC CONCR
			LEN=0070 INSTALLED 1980
		0340/1467	018 "DIA CIRC CONCR
			LEN=0080 INSTALLED 1980
018 "DIA CIRC CONCR			
LEN=0070 INSTALLED 1980	0341/1225		
036 "DIA CIRC CONCR			

DIR: N		TOTAL LEN:	41.531 MI.	DIST: 09-2	SR: 99
LEFT MUN: LOGAN T				RIGHT MUN: LOGAN T	
LEN=0145	INSTALLED	1980	0341/1115		
				0340/1110	018 "DIA CIRC CONCR LEN=0080 INSTALLED 1980
				0340/1035	024 "DIA CIRC CONCR LEN=0080 INSTALLED 1980
036 "DIA	CIRC CONCR				
LEN=0100	INSTALLED	1980	0341/1025		
				0340/0735	018 "DIA CIRC CONCR LEN=0120 INSTALLED 1980
036 "DIA	CIRC CONCR				
LEN=0175	INSTALLED	1980	0341/0680		
				0340/0625	018 "DIA CIRC CONCR LEN=0100 INSTALLED 1980
				0340/0225	095 "DIA CIRC CONCR LEN=0140 INSTALLED 1980
				0340/0200	018 "DIA CIRC METAL LEN=0120 INSTALLED 1980
060 "DIA	CIRC CONCR				
LEN=0190	INSTALLED	1980	0341/0140		
0 0 00000	0 00 0000+00	103478 FT		103459 FT	0 0 00000 0 00 0000+00
MILEPOST	034.00				MILEPOST 034.00
LENGTH(AH 2640 BK 2631)	0341/0000			0340/0000	LENGTH(AH 2640 BK 2640)
				0334/1715	018 "DIA CIRC CONCR LEN=0090 INSTALLED 1980
				0334/1315	018 "DIA CIRC CONCR LEN=0090 INSTALLED 1980
018 "DIA	CIRC CONCR				
LEN=0080	INSTALLED	1980	0335/1305		
018 "DIA	CIRC CONCR				
LEN=0080	INSTALLED	1980	0335/0915		
				0334/0905	018 "DIA CIRC CONCR LEN=0090 INSTALLED 1980
CROSSOVER RD				0334/0824	CROSSOVER RD (CONN)
(CONN)				0334/0515	018 "DIA CIRC CONCR LEN=0095 INSTALLED 1980
DMS SIGN STRUCTURE					
DMSID 07/0099/0335/0335	0335/0335			0334/0090	072 "DIA CIRC CONCR LEN=0090 INSTALLED 1980
072 "DIA	CIRC CONCR				
LEN=0120	INSTALLED	1980	0335/0055		
0 0 00000	0 00 0000+00	100847 FT		100819 FT	0 0 00000 0 00 0000+00
LENGTH(AH 2631 BK 2640)	0335/0000			0334/0000	LENGTH(AH 2640 BK 2640)
018 "DIA	CIRC CONCR				
LEN=0090	INSTALLED	UNKN	0331/1940		
018 "DIA	CIRC CONCR				

Left Side Data	Diagram	Right Side Data
LEN=0090 INSTALLED 1987 0331/1546	[Diagram: Two vertical lines with horizontal bars at the top and bottom, representing a bridge or structure.]	018 "DIA CIRC CONCR LEN=0090 INSTALLED UNKN
018 "DIA CIRC CONCR LEN=0110 INSTALLED 1987 0331/0834		0330/2345
RAMP RD (SR8019 SEG 0500/0000) 0331/0282	[Diagram: Two vertical lines with horizontal bars at the top and bottom, representing a bridge or structure.]	018 "DIA CIRC CONCR LEN=0100 INSTALLED UNKN 021 "DIA CIRC CONCR LEN=0120 INSTALLED 1990 RAMP RD (SR8019 SEG 0760/2547)
0 0 00000 0 00 0000+00 098207 FT MILEPOST 033.00 LENGTH(AH 2640 BK 2640) 0331/0000		0330/1945 0330/1538 0330/1504 0330/0844 0330/0519 098179 FT
SR 4010 EBL OP ID 07/4010/0050/0000 0325/2180 018 "DIA CIRC CONCR LEN=0080 INSTALLED UNKN 0325/1990	[Diagram: Two vertical lines with horizontal bars at the top and bottom, representing a bridge or structure.]	0330/0000 LENGTH(AH 2640 BK 2640) RAMP RD (SR8019 SEG 0750/0000) 036 "DIA CIRC CONCR LEN=0165 INSTALLED UNKN 036 "DIA CIRC CONCR LEN=0075 INSTALLED 1990 SR 4010 EBL OP ID 07/4010/0050/0000 018 "DIA CIRC CONCR LEN=0100 INSTALLED 1989 046 "DIA CIRC CONCR LEN=0100 INSTALLED 1998
018 "DIA CIRC CONCR LEN=0070 INSTALLED UNKN 0325/1465 RAMP RD (SR8019 SEG 0250/0920) 0325/1400 018 "DIA CIRC CONCR LEN=0070 INSTALLED UNKN 0325/1280		0324/2574 0324/2500 0324/2434 0324/2167 0324/1990 0324/1486
030 "DIA CIRC CONCR LEN=0110 INSTALLED 1987 0325/0855 018 "DIA CIRC CONCR LEN=0110 INSTALLED 1987 0325/0830	[Diagram: Two vertical lines with horizontal bars at the top and bottom, representing a bridge or structure.]	046 "DIA CIRC CONCR LEN=0100 INSTALLED 1998
018 "DIA CIRC METAL		0324/0908 0324/0367 0324/0317

DIR: N	TOTAL LEN: 41.531 MI.	DIST: 09-2	SR: 99
LEFT MUN: LOGAN T		RIGHT MUN: LOGAN T	
EN=0110 INSTALLED 1987 0325/0267	095539 FT 1 0 01061 0 03 0951+00		
0 01061 0 03 0950+93 095567 FT	0324/0000 LENGTH(AH 2640 BK 2640)		
ENGTH(AH 2640 BK 2682) 0325/0000	CROSSOVER RD		
CROSSOVER RD	(CONN)		
CONN)	LOGAN		
LOGAN	ALTOONA CITY C		
ALTOONA CITY C	036 "DIA CIRC CONCR		
	LEN=0140 INSTALLED 1996		
036 "DIA CIRC METAL			
EN=0140 INSTALLED UNKN 0321/1481	ALTOONA CITY		
ALTOONA CITY	LOGAN T		
LOGAN T	0320/1410		
	018 "DIA CIRC CONCR		
	LEN=0090 INSTALLED UNKN		
018 "DIA CIRC METAL			
EN=0115 INSTALLED 1987 0321/0641			
018 "DIA CIRC METAL			
EN=0230 INSTALLED UNKN 0321/0585			
	RAMP A RD		
	(SR8017 SEG 0760/1688)		
0 01061 0 03 0924+57 092885 FT	0320/0347		
MILEPOST 032.00	092899 FT 1 0 01061 0 03 0924+52		
ENGTH(AH 2682 BK 2640) 0321/0000	MILEPOST 032.00		
	0320/0000 LENGTH(AH 2640 BK 2640)		
	036 "DIA CIRC CONCR		
	LEN=0100 INSTALLED UNKN		
018 "DIA CIRC METAL			
EN=0100 INSTALLED 1987 0315/2587			
018 "DIA CIRC METAL			
EN=0109 INSTALLED UNKN 0315/2541			
BRUSH RUN	BRUSH RUN		
STRUCTURE LENGTH 16 FT	STRUCTURE LENGTH 16 FT		
BMSID 07/0099/0314/1967 0315/2052	BMSID 07/0099/0314/1967		
	RAMP B RD		
	(SR8017 SEG 0750/0000)		
SR 1009 NBL	SR 1009 NBL		
OP ID 07/1009/0070/1422 0315/1545	OP ID 07/1009/0070/1422		
RAMP C RD			
SR8017 SEG 0260/0000) 0315/1437			
036 "DIA CIRC CONCR	048 "DIA CIRC METAL		
EN=0060 INSTALLED UNKN 0315/1255	LEN=0125 INSTALLED UNKN		
018 "DIA CIRC CONCR	018 "DIA CIRC METAL		
EN=0070 INSTALLED UNKN 0315/0812	LEN=0100 INSTALLED UNKN		
	030 "DIA CIRC CONCR		
	LEN=0090 INSTALLED UNKN		
	0314/0230		

DIR: N TOTAL LEN: 41.531 MI. DIST: 09-2 SR: 99
LEFT MUN: LOGAN T RIGHT MUN: LOGAN T

DIR: N		TOTAL LEN: 41.531 MI.		DIST: 09-2		SR: 99	
LEFT MUN: LOGAN T				RIGHT MUN: LOGAN T			
LEN=0050 INSTALLED UNKN 0305/0168							
BMSBN 07/0099/0305/0000 0305/0144				0304/0157			
0 01061 0 03 0845+49 085102 FT				0304/0143			
SR 1001 NBL				084963 FT			
BMSBG 07/0099/0305/0000				SR 1001 NBL			
LENGTH(AH 2530 BK 2685) 0305/0000				BMSBG 07/0099/0304/0000			
				LENGTH(AH 2656 BK 2653)			
				018 "DIA CIRC CONCR			
				LEN=0170 INSTALLED UNKN			
				RAMP B RD			
				(SR8015 SEG 0020/1225)			
				018 "DIA CIRC CONCR			
				LEN=0080 INSTALLED UNKN			
RAMP C RD				RAMP A RD			
SR8015 SEG 0250/1546) 0301/1229				(SR8015 SEG 0010/0000)			
				018 "DIA CIRC METAL			
				LEN=0230 INSTALLED 1988			
LOGAN				LOGAN			
ALLEGHENY T 0301/0710				ALLEGHENY T			
030 "DIA CIRC CONCR							
LEN=0070 INSTALLED 1987 0301/0664							
018 "DIA CIRC CONCR							
LEN=0070 INSTALLED UNKN 0301/0070							
0 01061 0 03 0817+74 082417 FT				0300/0060			
MILEPOST 030.00				082310 FT			
LENGTH(AH 2685 BK 2758) 0301/0000				0300/0000			
018 "DIA CIRC CONCR							
LEN=0100 INSTALLED UNKN 0295/2301							
				030 "DIA CIRC CONCR			
				LEN=0090 INSTALLED UNKN			
				018 "DIA CIRC CONCR			
				LEN=0072 INSTALLED UNKN			
				018 "DIA CIRC CONCR			
				LEN=0065 INSTALLED UNKN			
				030 "DIA CIRC CONCR			
				LEN=0100 INSTALLED 2001			
0 01061 0 03 0791+38 079659 FT				079670 FT			
LENGTH(AH 2758 BK 2640) 0295/0000				0294/0000			
018 "DIA CIRC CONCR							
LEN=0210 INSTALLED UNKN 0291/2560							
				018 "DIA CIRC CONCR			
				LEN=0070 INSTALLED UNKN			
				032 "DIA CIRC CONCR			

EXTRACT DATE: 12/28/2024 ROADWAY MANAGEMENT SYSTEM PAGE NUMBER: 64
PRINT DATE: 12/30/2024 SLD COUNTY/SR - ANNUAL PRINT COUNTY: BLAIR

DIR: N TOTAL LEN: 41.531 MI. DIST: 09-2 SR: 99
LEFT MUN: ALLEGHENY T RIGHT MUN: ALLEGHENY T

036 "DIA CIRC CONCR LEN=0070 INSTALLED UNKN 0291/2011	0290/2010 LEN=0075 INSTALLED 2001
ATR 845 0291/1646M	M 0290/1680 ATR 845
018 "DIA CIRC CONCR LEN=0070 INSTALLED UNKN 0291/1230	
SIGN: CENTER MOUNTD	
BMSID 07/0099/0291/1229 0291/1229	
CROSSOVER RD (CONN) 0291/1119	0290/1217 018 "DIA CIRC CONCR LEN=0052 INSTALLED UNKN CROSSOVER RD (CONN) 0290/1114 036 "DIA CIR PLASTIC LEN=0117 INSTALLED 2001 0290/1045
036 "DIA CIRC CONCR LEN=0170 INSTALLED UNKN 0291/0988	
018 "DIA CIRC CONCR LEN=0150 INSTALLED UNKN 0291/0330	
036 "DIA CIR PLASTIC LEN=0167 INSTALLED UNKN 0291/0298	
1 0 01061 0 03 0765+02 077019 FT MILEPOST 029.00	0290/0237 036 "DIA CIR PLASTIC LEN=0155 INSTALLED UNKN 077030 FT 1 0 00055 0 03 0765+63 MILEPOST 029.00
LENGTH(AH 2640 BK 2627) 0291/0000	0290/0000 LENGTH(AH 2640 BK 2640)
018 "DIA CIRC CONCR LEN=0080 INSTALLED UNKN 0285/1110	0284/1111 036 "DIA CIRC CONCR LEN=0070 INSTALLED UNKN
018 "DIA CIRC CONCR LEN=0080 INSTALLED UNKN 0285/0572	0284/0598 018 "DIA CIRC CONCR LEN=0070 INSTALLED 1990
018 "DIA CIRC CONCR LEN=0080 INSTALLED 1987 0285/0236	0284/0245 018 "DIA CIRC METAL LEN=0150 INSTALLED 1990
1 0 01061 0 03 0738+66 074392 FT LENGTH(AH 2627 BK 2667) 0285/0000	074390 FT 1 0 01061 0 03 0739+15 0284/0000 LENGTH(AH 2640 BK 2640) 018 "DIA CIRC CONCR LEN=0075 INSTALLED UNKN
018 "DIA CIRC CONCR LEN=0080 INSTALLED UNKN 0281/2570	0280/2515
BMSID 07/0099/0281/1758 0281/2128	0280/1985 BMSID 07/0099/0280/1637
1 0 01061 0 03 0729+77	

EXTRACT DATE: 12/28/2024 ROADWAY MANAGEMENT SYSTEM PAGE NUMBER: 63
PRINT DATE: 12/30/2024 SLD COUNTY/SR - ANNUAL PRINT COUNTY: BLAIR

DIR: N TOTAL LEN: 41.531 MI. DIST: 09-2 SR: 99
LEFT MUN: ALLEGHENY T RIGHT MUN: ALLEGHENY T

018 "DIA CIRC CONCR
LEN=0090 INSTALLED UNKN
BEAVERDAM BR JUNIATA RI
BMSBG 07/0099/0281/1758 0281/1758

SIGN: 2 CHORD TRUSS
BMSID 07/0099/0281/1594 0281/1594
024 "DIA CIR PLASTIC
LEN=0127 INSTALLED UNKN 0281/1505

024 "DIA CIRC METAL
LEN=0210 INSTALLED 1987 0281/1449
RAMP N RD
(SR8004 SEG 0500/0000) 0281/1294
018 "DIA CIRC CONCR
LEN=0080 INSTALLED UNKN 0281/1181
BMSEN 07/0099/0281/0979 0281/1143
1 0 01061 0 03 0722+01
SR 1002
BMSBG 07/0099/0281/0979 0281/0979
018 "DIA CIRC CONCR
LEN=0070 INSTALLED UNKN 0281/0975

018 "DIA CIRC CONCR
LEN=0100 INSTALLED 1990 0281/0450

SR 8004 (99 NB TO
OP ID 07/8004/0770/1482 0281/0223
1 0 01061 0 03 0712+30 071725 FT
MILEPOST 028.00
LENGTH(AH 2667 BK 2689) 0281/0000

018 "DIA CIRC CONCR
LEN=0050 INSTALLED UNKN 0275/2127

BMSEN 07/0099/0275/1956 0275/2113
036 "DIA CIR PLASTIC
LEN=0245 INSTALLED UNKN 0275/1988
1 0 01061 0 03 0704+97
SR 8004 (22 EB TO 99 NB

1 0 01061 0 03 0729+20
BEAVERDAM BR JUNIATA RI
BMSBG 07/0099/0280/1637 0280/1637
018 "DIA CIRC CONCR
LEN=0105 INSTALLED UNKN 0280/1630

024 "DIA CIR PLASTIC
LEN=0175 INSTALLED UNKN
RAMP J RD
(SR8004 SEG 0760/3165) 0280/1452
0280/1431

BMSEN 07/0099/0280/0937 0280/1101
1 0 01061 0 03 0722+32
SR 1002
BMSBG 07/0099/0280/0937 0280/0937

018 "DIA CIRC CONCR
LEN=0040 INSTALLED UNKN
018 "DIA CIRC CONCR
LEN=0145 INSTALLED 1990 0280/0908
0280/0441

























RAMP O RD
(SR8004 SEG 0770/0000) 0280/0434
SR 8004 (99 NB TO
OP ID 07/8004/0770/1482 0280/0211
1 0 01061 0 03 0712+67 071750 FT
MILEPOST 028.00
LENGTH(AH 2640 BK 2640) 0280/0000
024 "DIA CIRC CONCR
LEN=0130 INSTALLED 1990 0274/2640

018 "DIA CIRC CONCR
LEN=0045 INSTALLED UNKN 0274/2100
BMSEN 07/0099/0274/1933 0274/2090

1 0 01061 0 03 0705+78
SR 8004 (22 EB TO 99 NB

EXTRACT DATE: 12/28/2024 ROADWAY MANAGEMENT SYSTEM PAGE NUMBER: 62
PRINT DATE: 12/30/2024 SLD COUNTY/SR - ANNUAL PRINT COUNTY: BLAIR

DIR: N TOTAL LEN: 41.531 MI. DIST: 09-2 SR: 99
LEFT MUN: ALLEGHENY T RIGHT MUN: ALLEGHENY T

BMSBG 07/0099/0275/1956 0275/1956		0274/1933 BMSBG 07/0099/0274/1933
		014 "DIA CIR PLASTIC
		LEN=0074 INSTALLED 1990
020 "DIA CIR PLASTIC		0274/1858 036 "DIA CIR PLASTIC
LEN=0125 INSTALLED UNKN 0275/1588		LEN=0155 INSTALLED UNKN
		020 "DIA CIR PLASTIC
RAMP K RD		LEN=0147 INSTALLED UNKN
(SR8004 SEG 0780/2915) 0275/1292		
		018 "DIA CIRC CONCR
		LEN=0065 INSTALLED UNKN
DRAINAGE		
STRUCTURE LENGTH 20 FT		DRAINAGE
BMSID 07/0099/0274/0462 0275/0375		STRUCTURE LENGTH 20 FT
GILLANS RUN		BMSID 07/0099/0274/0462
STRUCTURE LENGTH 18 FT		GILLANS RUN
BMSID 07/0099/0274/0227 0275/0150		STRUCTURE LENGTH 18 FT
1 0 01061 0 03 0685+94 069036 FT		BMSID 07/0099/0274/0227
LENGTH(AH 2689 BK 2640) 0275/0000		1 0 01061 0 03 0686+19
ALLEGHENY		LENGTH(AH 2640 BK 2640)
DUNCANSVILLE B		ALLEGHENY
014 "DIA CIR PLASTIC		DUNCANSVILLE B
LEN=0080 INSTALLED 1987 0271/2237		
BMSEN 07/0099/0271/1956 0271/2180		0270/2204 BMSEN 07/0099/0270/1980
1 0 01061 0 03 0678+61		1 0 01061 0 00 0679+99
8TH AVE EXTENSION		8TH AVE EXTENSION
BMSBG 07/0099/0271/1956 0271/1956		BMSBG 07/0099/0270/1980
		018 "DIA CIRC CONCR
018 "DIA CIRC CONCR		LEN=0050 INSTALLED UNKN
LEN=0055 INSTALLED 1987 0271/1930		
CROSSOVER RD		
(CONN) 0271/1348		0270/1343 CROSSOVER RD
		(CONN)
		014 "DIA CIR PLASTIC
		LEN=0080 INSTALLED UNKN
014 "DIA CIR PLASTIC		DMS SIGN STRUCTURE
LEN=0041 INSTALLED UNKN 0271/0622		BMSID 07/0099/0270/0718
BMSEN 07/0099/0271/0276 0271/0618		014 "DIA CIR PLASTIC
DUNCANSVILLE		LEN=0041 INSTALLED UNKN
BLAIR T		
1 0 01061 0 03 0661+80 0271/0323		0270/0626 BMSEN 07/0099/0270/0284
SR 0022		DUNCANSVILLE
BMSBG 07/0099/0271/0276 0271/0276		BLAIR T
		1 0 01061 0 03 0662+90
		SR 0022
		BMSBG 07/0099/0270/0284

EXTRACT DATE: 12/28/2024 ROADWAY MANAGEMENT SYSTEM PAGE NUMBER: 61
PRINT DATE: 12/30/2024 SLD COUNTY/SR - ANNUAL PRINT COUNTY: BLAIR




























DIR: N TOTAL LEN: 41.531 MI. DIST: 09-2 SR: 99
LEFT MUN: BLAIR T RIGHT MUN: BLAIR T

1 0 01061 0 03 0659+58 066396 FT				0270/0244	014 "DIA CIR PLASTIC
024 "DIA CIR PLASTIC				066470 FT	LEN=0078 INSTALLED UNKN
LEN=0143 INSTALLED UNKN					1 0 01061 0 03 0659+71
MILEPOST 027.00					024 "DIA CIR PLASTIC
LENGTH(AH 2640 BK 2556) 0271/0000					LEN=0144 INSTALLED UNKN
					MILEPOST 027.00
				0270/0000	LENGTH(AH 2640 BK 2640)
					036 "DIA CIRC METAL
036 "DIA CIRC METAL				0264/2300	LEN=0120 INSTALLED UNKN
LEN=0130 INSTALLED UNKN 0265/2220					
014 "DIA CIR PLASTIC					
LEN=0074 INSTALLED UNKN 0265/2203					
				0264/1684	014 "DIA CIR PLASTIC
					LEN=0090 INSTALLED UNKN
024 "DIA CIRC CONCR					
LEN=0110 INSTALLED UNKN 0265/1049				0264/1077	030 "DIA CIRC CONCR
					LEN=0075 INSTALLED UNKN
CROSSOVER RD				0264/0995	CROSSOVER RD
(CONN) 0265/0964					(CONN)
				0264/0604	024 "DIA CIRC CONCR
024 "DIA CIRC CONCR					LEN=0080 INSTALLED UNKN
LEN=0080 INSTALLED UNKN 0265/0597					
				0264/0189	024 "DIA CIRC CONCR
024 "DIA CIRC CONCR					LEN=0080 INSTALLED UNKN
LEN=0075 INSTALLED UNKN 0265/0172					
1 0 01061 0 03 0633+22 063840 FT				063830 FT	1 0 01061 0 03 0633+23
LENGTH(AH 2556 BK 2640) 0265/0000				0264/0000	LENGTH(AH 2640 BK 2640)
					036 "DIA CIRC CONCR
				0260/2521	LEN=0080 INSTALLED UNKN
030 "DIA CIRC CONCR					
LEN=0080 INSTALLED UNKN 0261/1810				0260/1770	030 "DIA CIRC CONCR
					LEN=0080 INSTALLED 2001
018 "DIA CIRC CONCR					
LEN=0080 INSTALLED UNKN 0261/1320				0260/1249	024 "DIA CIRC CONCR
					LEN=0080 INSTALLED UNKN
				0260/0650	018 "DIA CIRC METAL
					LEN=0080 INSTALLED UNKN
				0260/0350	024 "DIA CIRC CONCR
					LEN=0125 INSTALLED UNKN
				0260/0045	018 "DIA CIRC METAL
1 0 01061 0 03 0606+86 061200 FT				061190 FT	LEN=0080 INSTALLED UNKN
					1 0 01061 0 03 0606+75

DIR: N		TOTAL LEN: 41.531 MI.		DIST: 09-2		SR: 99	
LEFT MUN: BLAIR T				RIGHT MUN: BLAIR T			
MILEPOST 026.00				MILEPOST 026.00			
LENGTH(AH 2640 BK 2657) 0261/0000				LENGTH(AH 2640 BK 2640) 024 "DIA CIRC CONCR			
				LEN=0125 INSTALLED UNKN			
				018 "DIA CIRC CONCR			
				LEN=0070 INSTALLED UNKN			
BMSBG 07/0099/0255/0617 0255/0812				BMSBG 07/0099/0254/0657			
0 01061 0 03 0586+67				1 0 01061 0 03 0586+84			
SR 2012				SR 2012			
BMSBG 07/0099/0255/0617 0255/0617				BMSBG 07/0099/0254/0657			
				018 "DIA CIRC CONCR			
				LEN=0050 INSTALLED UNKN			
018 "DIA CIRC CONCR				030 "DIA CIRC CONCR			
LEN=0060 INSTALLED UNKN 0255/0590				LEN=0150 INSTALLED UNKN			
				018 "DIA CIRC CONCR			
				LEN=0060 INSTALLED UNKN			
0 01061 0 03 0580+50 058543 FT				1 0 01061 0 03 0580+27			
LENGTH(AH 2657 BK 2640) 0255/0000				LENGTH(AH 2640 BK 2640) 018 "DIA CIRC CONCR			
				LEN=0076 INSTALLED 1988			
				018 "DIA CIRC CONCR			
				LEN=0078 INSTALLED 1988			
				018 "DIA CIRC CONCR			
				LEN=0078 INSTALLED UNKN			
018 "DIA CIRC CONCR				018 "DIA CIRC CONCR			
LEN=0060 INSTALLED 1987 0251/1340				LEN=0060 INSTALLED 1988			
				018 "DIA CIRC CONCR			
				LEN=0060 INSTALLED 1988			
018 "DIA CIRC CONCR				055910 FT 0 0 00000 0 00 0000+00			
LEN=0060 INSTALLED 1987 0251/0440				MILEPOST 025.00			
042 "DIA CIRC CONCR				LENGTH(AH 2640 BK 2640) 0251/0000			
LEN=0030 INSTALLED UNKN 0251/0070							
0 0 00000 0 00 0000+00 055903 FT				0251/0000			
MILEPOST 025.00				018 "DIA CIRC CONCR			
LENGTH(AH 2640 BK 2640) 0251/0000				LEN=0055 INSTALLED 1999 0245/2121			
018 "DIA CIRC CONCR							
LEN=0055 INSTALLED 1999 0245/2121				0244/2106			
				LEN=0060 INSTALLED UNKN			
				018 "DIA CIRC CONCR			
				LEN=0070 INSTALLED UNKN			

EXTRACT DATE: 12/28/2024 ROADWAY MANAGEMENT SYSTEM PAGE NUMBER: 59
PRINT DATE: 12/30/2024 SLD COUNTY/SR - ANNUAL PRINT COUNTY: BLAIR

DIR: N TOTAL LEN: 41.531 MI. DIST: 09-2 SR: 99
LEFT MUN: BLAIR T RIGHT MUN: BLAIR T

BMS EN 07/0099/0245/0811 0245/0949		0244/0957	BMS EN 07/0099/0244/0819
0 0 00000 0 00 0000+00			0 0 00000 0 00 0000+00
TWP RD T-373			TWP RD T-373
BMSBG 07/0099/0245/0811 0245/0811		0244/0819	BMSBG 07/0099/0244/0819
		0244/0810	018 "DIA CIRC CONCR
018 "DIA CIRC CONCR			LEN=0040 INSTALLED UNKN
LEN=0045 INSTALLED UNKN 0245/0801			
036 "H 18 "W UNKN CONC			
LEN=0170 INSTALLED 1987 0245/0600			
018 "DIA CIRC CONCR			
LEN=0110 INSTALLED UNKN 0245/0180			
0 0 00000 0 00 0000+00 053263 FT		053270 FT	0 0 00000 0 00 0000+00
LENGTH(AH 2640 BK 2535) 0245/0000			0244/0000 LENGTH(AH 2640 BK 2640)
018 "DIA CIRC METAL			
LEN=0090 INSTALLED UNKN 0241/2182		0240/2168	BMS EN 07/0099/0240/1911
BMS EN 07/0099/0241/1884 0241/2144		0240/1914	018 "DIA CIRC CONCR
			LEN=0045 INSTALLED UNKN
0 0 00000 0 00 0000+00			0 0 00000 0 00 0000+00
POPLAR RUN			POPLAR RUN
BMSBG 07/0099/0241/1884 0241/1884		0240/1911	BMSBG 07/0099/0240/1911
		0240/1696	018 "DIA CIRC METAL
		0240/1362	LEN=0125 INSTALLED 1987
032 "DIA CIRC CONCR			018 "DIA CIRC METAL
LEN=0245 INSTALLED 1987 0241/0985		0240/0912	LEN=0100 INSTALLED UNKN
032 "DIA CIRC CONCR			
LEN=0280 INSTALLED 1987 0241/0545		0240/0445	CROSSOVER RD
CROSSOVER RD		0240/0441	(CONN)
(CONN)			018 "DIA CIRC CONCR
			LEN=0150 INSTALLED UNKN
060 "DIA CIRC CONCR			
LEN=0400 INSTALLED 1987 0241/0200		050630 FT	0 0 00000 0 00 0000+00
0 0 00000 0 00 0000+00 050728 FT			MILEPOST 024.00
MILEPOST 024.00			LENGTH(AH 2640 BK 2646) 0241/0000
LENGTH(AH 2535 BK 2646) 0241/0000			0240/0000
			018 "DIA CIRC CONCR
018 "DIA CIRC CONCR		0234/2630	LEN=0060 INSTALLED UNKN
LEN=0060 INSTALLED UNKN 0235/2602			
		0234/2160	018 "DIA CIRC METAL
018 "DIA CIRC CONCR			LEN=0130 INSTALLED UNKN
LEN=0060 INSTALLED UNKN 0235/2147			

EXTRACT DATE: 12/28/2024 ROADWAY MANAGEMENT SYSTEM PAGE NUMBER: 58
PRINT DATE: 12/30/2024 SLD COUNTY/SR - ANNUAL PRINT COUNTY: BLAIR

DIR: N TOTAL LEN: 41.531 MI. DIST: 09-2 SR: 99
LEFT MUN: BLAIR T RIGHT MUN: BLAIR T

018 "DIA CIRC CONCR LEN=0055 INSTALLED UNKN 0235/1750	---	---	---	0234/1680	018 "DIA CIRC CONCR LEN=0055 INSTALLED UNKN
018 "DIA CIRC CONCR LEN=0065 INSTALLED UNKN 0235/1674	---	---	---	0234/1197	018 "DIA CIRC CONCR LEN=0060 INSTALLED UNKN
018 "DIA CIRC CONCR LEN=0060 INSTALLED UNKN 0235/1188	---	---	---	0234/0605	BMSSEN 07/0099/0234/0386
018 "DIA CIRC CONCR LEN=0055 INSTALLED UNKN 0235/0662	---	---	---	0234/0496	BLAIR FREEDOM T
BMSSEN 07/0099/0235/0452 0235/0652	---	---	---	0234/0386	0 0 00000 0 00 0000+00
BLAIR	---	---	---		SR 3013
FREEDOM T	---	---	---		BMSBG 07/0099/0234/0386
0 0 00000 0 00 0000+00	---	---	---	0234/0007	018 "DIA CIRC CONCR
SR 3013	---	---	---	047990 FT	LEN=0055 INSTALLED UNKN
BMSBG 07/0099/0235/0452 0235/0452	---	---	---	0234/0000	0 0 00000 0 00 0000+00
018 "DIA CIRC CONCR	---	---	---		LENGTH(AH 2640 BK 2529)
LEN=0055 INSTALLED UNKN 0235/0175	---	---	---	0230/2108	018 "DIA CIRC METAL
0 0 00000 0 00 0000+00 048082 FT	---	---	---		LEN=0150 INSTALLED UNKN
LENGTH(AH 2646 BK 2720) 0235/0000	---	---	---	0230/1467	018 "DIA CIRC METAL
018 "DIA CIRC METAL	---	---	---		LEN=0135 INSTALLED UNKN
LEN=0430 INSTALLED 1988 0231/1872	---	---	---	0230/1064	MCDONALD RUN
018 "DIA CIRC METAL	---	---	---		STRUCTURE LENGTH 9 FT
LEN=0315 INSTALLED 1988 0231/1607	---	---	---	0230/0902	BMSID 07/0099/0230/1064
MCDONALD RUN	---	---	---		090"H 60"W CONCR ARCH
STRUCTURE LENGTH 9 FT	---	---	---	0230/0267	018 "DIA CIRC CONCR
BMSID 07/0099/0230/1064 0231/1016	---	---	---		LEN=0080 INSTALLED 1988
090"H 60"W CONCR ARCH	---	---	---	045461 FT	0 0 00000 0 00 0000+00
LEN=0380 INSTALLED UNKN 0231/1002	---	---	---		MILEPOST 023.00
RAMP A RD	---	---	---		
(SR8025 SEG 0510/0000) 0231/0898	---	---	---		
018 "DIA CIRC CONCR	---	---	---		
LEN=0060 INSTALLED UNKN 0231/0420	---	---	---		
018 "DIA CIRC CONCR	---	---	---		
LEN=0060 INSTALLED UNKN 0231/0030	---	---	---		
0 0 00000 0 00 0000+00 045362 FT	---	---	---		
MILEPOST 023.00	---	---	---		

EXTRACT DATE: 12/28/2024 ROADWAY MANAGEMENT SYSTEM PAGE NUMBER: 57
PRINT DATE: 12/30/2024 SLD COUNTY/SR - ANNUAL PRINT COUNTY: BLAIR


















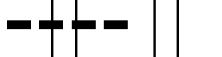


DIR: N TOTAL LEN: 41.531 MI. DIST: 09-2 SR: 99
LEFT MUN: FREEDOM T RIGHT MUN: FREEDOM T

LENGTH(AH 2720 BK 2640) 0231/0000		0230/0000 LENGTH(AH 2529 BK 2660)
018 "DIA CIRC CONCR		018 "DIA CIRC CONCR
LEN=0055 INSTALLED UNKN 0225/2266		LEN=0090 INSTALLED UNKN
RAMP B RD		0224/2252 018 "DIA CIRC CONCR
(SR8025 SEG 0500/2175) 0225/2178		LEN=0120 INSTALLED UNKN
048 "DIA CIRC CONCR		RAMP D RD
LEN=0110 INSTALLED 1987 0225/2173		(SR8025 SEG 0760/1170)
		0224/1650 024 "DIA CIRC CONCR
018 "DIA CIRC CONCR		LEN=0085 INSTALLED UNKN
LEN=0080 INSTALLED UNKN 0225/1662		
OP ID 07/8025 (TO I-99 S		SR 8025 (TO I-99 S
0225/1571		OP ID 07/8025/0500/0000
024 "DIA CIRC CONCR		030 "DIA CIRC CONCR
LEN=0070 INSTALLED UNKN 0225/1105		LEN=0060 INSTALLED UNKN
018 "DIA CIRC CONCR		
LEN=0070 INSTALLED 1987 0225/0717		
030 "DIA CIRC CONCR		
LEN=0070 INSTALLED UNKN 0225/0610		
018 "DIA CIRC CONCR		
LEN=0070 INSTALLED UNKN 0225/0471		
		0224/0243 RAMP C RD
036 "DIA CIRC CONCR		(SR8025 SEG 0010/0000)
LEN=0080 INSTALLED 1987 0225/0088		
072 "H 72" W CON BOX CUL		
LEN=0085 INSTALLED UNKN 0225/0035		
0 0 00000 0 00 0000+00 042722 FT		
LENGTH(AH 2640 BK 2640) 0225/0000		042801 FT 0 0 00000 0 00 0000+00
		0224/0000 LENGTH(AH 2660 BK 2640)
		072 "H 72" W CON BOX CUL
048 "DIA CIRC CONCR		0220/2640 LEN=0145 INSTALLED UNKN
LEN=0240 INSTALLED UNKN 0221/2183		
		0220/1312 018 "DIA CIRC CONCR
		LEN=0080 INSTALLED UNKN
024 "DIA CIRC METAL		
LEN=0075 INSTALLED UNKN 0221/0510		
060 "DIA CIRC CONCR		
LEN=0250 INSTALLED UNKN 0221/0250		
024 "DIA CIRC METAL		
LEN=0095 INSTALLED UNKN 0221/0007		
0 0 00000 0 00 0000+00 040082 FT		
MILEPOST 022.00		040161 FT 0 0 00000 0 00 0000+00
		MILEPOST 022.00

DIR: N		TOTAL LEN: 41.531 MI.		DIST: 09-2		SR: 99	
LEFT MUN: FREEDOM T				RIGHT MUN: FREEDOM T			
LENGTH(AH 2640 BK 2640) 0221/0000				0220/0000 LENGTH(AH 2640 BK 2640)			
018 "DIA CIRC CONCR				024 "DIA CIRC CONCR			
LEN=0045 INSTALLED UNKN 0215/2370				LEN=0055 INSTALLED UNKN			
BMSSEN 07/0099/0215/2090 0215/2297				BMSSEN 07/0099/0214/2097			
0 0 00000 0 00 0000+00				0 0 00000 0 00 0000+00			
SR 0164				SR 0164			
BMSBG 07/0099/0215/2090 0215/2090				BMSBG 07/0099/0214/2097			
018 "DIA CIRC CONCR				018 "DIA CIRC CONCR			
LEN=0045 INSTALLED UNKN 0215/2075				LEN=0030 INSTALLED UNKN			
SHRP WIM 317 0215/1640M				SHRP WIM 317			
024 "DIA CIRC CONCR				024 "DIA CIRC CONCR			
LEN=0060 INSTALLED 1987 0215/1132				LEN=0080 INSTALLED UNKN			
032 "DIA CIRC CONCR				024 "DIA CIRC CONCR			
LEN=0055 INSTALLED UNKN 0215/0585				LEN=0055 INSTALLED UNKN			
0 0 00000 0 00 0000+00 037442 FT				0 0 00000 0 00 0000+00			
LENGTH(AH 2640 BK 2604) 0215/0000				LENGTH(AH 2640 BK 2480)			
048 "DIA CIRC CONCR				018 "DIA CIRC CONCR			
LEN=0070 INSTALLED UNKN 0211/2126				LEN=0090 INSTALLED UNKN			
036 "DIA CIRC CONCR				018 "DIA CIRC CONCR			
LEN=0150 INSTALLED UNKN 0211/1906				LEN=0060 INSTALLED UNKN			
030 "DIA CIRC CONCR				018 "DIA CIRC CONCR			
LEN=0085 INSTALLED UNKN 0211/1226				LEN=0055 INSTALLED 1985			
PAW PAW RUN				PAW PAW RUN			
STRUCTURE LENGTH 9 FT				STRUCTURE LENGTH 9 FT			
BMSID 07/0099/0210/0156 0211/0275				BMSID 07/0099/0210/0156			
024 "DIA CIRC CONCR				024 "DIA CIRC CONCR			
LEN=0100 INSTALLED UNKN 0211/0100				LEN=0055 INSTALLED 1985			
018 "DIA CIRC CONCR				018 "DIA CIRC CONCR			
LEN=0040 INSTALLED UNKN 0211/0053				LEN=0055 INSTALLED 1985			
0 0 00000 0 00 0000+00 034838 FT				0 0 00000 0 00 0000+00			
MILEPOST 021.00				MILEPOST 021.00			
LENGTH(AH 2604 BK 2674) 0211/0000				LENGTH(AH 2480 BK 2800)			
018 "DIA CIRC CONCR				018 "DIA CIRC CONCR			

EXTRACT DATE: 12/28/2024 ROADWAY MANAGEMENT SYSTEM PAGE NUMBER: 55
PRINT DATE: 12/30/2024 SLD COUNTY/SR - ANNUAL PRINT COUNTY: BLAIR

DIR: N TOTAL LEN: 41.531 MI. DIST: 09-2 SR: 99
LEFT MUN: FREEDOM T RIGHT MUN: FREEDOM T

BMSEN 07/0099/0205/1912 0205/2673		0204/2790 LEN=0060 INSTALLED UNKN 0204/2779 BMSEN 07/0099/0204/2018
0 0 00000 0 00 0000+00 SR 3013		0 0 00000 0 00 0000+00 SR 3013
BMSBG 07/0099/0205/1912 0205/1912		0204/2018 BMSBG 07/0099/0204/2018
018 "DIA CIRC CONCR LEN=0060 INSTALLED UNKN 0205/1880		018 "DIA CIRC CONCR LEN=0060 INSTALLED UNKN
018 "DIA CIRC CONCR LEN=0120 INSTALLED UNKN 0205/1690		
018 "DIA CIRC CONCR LEN=0170 INSTALLED UNKN 0205/1228		
018 "DIA CIRC CONCR LEN=0200 INSTALLED UNKN 0205/0548		
BMSEN 07/0099/0205/0290 0205/0428		0204/0628 BMSEN 07/0099/0204/0497
0 0 00000 0 00 0000+00 TWP RD T-349		0 0 00000 0 00 0000+00 TWP RD T-349
BMSBG 07/0099/0205/0290 0205/0290		0204/0497 BMSBG 07/0099/0204/0497
018 "DIA CIRC CONCR LEN=0085 INSTALLED UNKN 0205/0208		
0 0 00000 0 00 0000+00 032164 FT		0204/0119 024 "DIA CIRC CONCR 032241 FT LEN=0100 INSTALLED 1987
LENGTH(AH 2674 BK 2580) 0205/0000		0204/0000 0 0 00000 0 00 0000+00
CROSSOVER RD (CONN) 0201/2337		0200/2392 LENGTH(AH 2800 BK 2640) (CONN) CROSSOVER RD
018 "DIA CIRC CONCR LEN=0050 INSTALLED UNKN 0201/1625		0200/2311 024 "DIA CIRC CONCR LEN=0080 INSTALLED UNKN
FREEDOM GREENFIELD T 0201/1137		0200/1800 024 "DIA CIRC CONCR LEN=0080 INSTALLED UNKN
		0200/1312 FREEDOM GREENFIELD T
		0200/1204 024 "DIA CIRC CONCR LEN=0085 INSTALLED UNKN
		0200/0400 042 "DIA CIRC CONCR LEN=0195 INSTALLED UNKN
040 "DIA CIRC CONCR LEN=0190 INSTALLED UNKN 0201/0334		
0 0 00000 0 00 0000+00 029584 FT		
018 "DIA CIRC CONCR LEN=0150 INSTALLED UNKN		
MILEPOST 020.00		
LENGTH(AH 2580 BK 2595) 0201/0000		029601 FT 0 0 00000 0 00 0000+00
048 "DIA CIRC CONCR LEN=0250 INSTALLED UNKN 0195/1916		0200/0000 MILEPOST 020.00 LENGTH(AH 2640 BK 2640)

EXTRACT DATE: 12/28/2024 ROADWAY MANAGEMENT SYSTEM PAGE NUMBER: 54
PRINT DATE: 12/30/2024 SLD COUNTY/SR - ANNUAL PRINT COUNTY: BLAIR

DIR: N TOTAL LEN: 41.531 MI. DIST: 09-2 SR: 99
LEFT MUN: GREENFIELD T RIGHT MUN: GREENFIELD T

	0194/1876	048 "DIA CIRC CONCR LEN=0180 INSTALLED UNKN
	0194/1636	036 "DIA CIRC CONCR LEN=0200 INSTALLED 1980
	0194/0250	058 "DIA CIRC CONCR LEN=0210 INSTALLED 1980
056 "DIA CIRC CONCR LEN=0200 INSTALLED UNKN 0195/0164 0 0 00000 0 00 0000+00 026989 FT LENGTH(AH 2595 BK 2640) 0195/0000	026961 FT 0194/0000	0 0 00000 0 00 0000+00 LENGTH(AH 2640 BK 2640) 060 "DIA CIRC CONCR LEN=0150 INSTALLED UNKN
072 "DIA CIRC CONCR LEN=0195 INSTALLED UNKN 0191/2274	0190/2277	
	0190/1834	024 "DIA CIRC CONCR LEN=0070 INSTALLED UNKN
060 "DIA CIRC CONCR LEN=0195 INSTALLED UNKN 0191/0694	0190/0530	066 "DIA CIRC CONCR LEN=0250 INSTALLED UNKN
	0190/0145	056 "DIA CIRC CONCR LEN=0200 INSTALLED UNKN
0 0 00000 0 00 0000+00 024349 FT MILEPOST 019.00 LENGTH(AH 2640 BK 2688) 0191/0000 LEN=0250 INSTALLED UNKN 0185/2688 072 "DIA CIRC CONCR LEN=0250 INSTALLED UNKN 0185/2115	024321 FT 0190/0000	0 0 00000 0 00 0000+00 MILEPOST 019.00 LENGTH(AH 2640 BK 2640)
	0184/2075	048 "DIA CIRC CONCR LEN=0190 INSTALLED UNKN
072 "DIA CIRC CONCR LEN=0250 INSTALLED UNKN 0185/1234 048 "DIA CIRC CONCR LEN=0225 INSTALLED UNKN 0185/0664	0184/0585	040 "DIA CIRC CONCR LEN=0200 INSTALLED UNKN
0 0 00000 0 00 0000+00 021661 FT LENGTH(AH 2688 BK 2640) 0185/0000 030 "DIA CIRC CONCR LEN=0270 INSTALLED 1980 0181/2590	021681 FT 0184/0000	0 0 00000 0 00 0000+00 LENGTH(AH 2640 BK 2640)
	0180/2477	042 "DIA CIRC CONCR LEN=0190 INSTALLED UNKN
		042 "DIA CIRC CONCR

EXTRACT DATE: 12/28/2024 ROADWAY MANAGEMENT SYSTEM PAGE NUMBER: 53
PRINT DATE: 12/30/2024 SLD COUNTY/SR - ANNUAL PRINT COUNTY: BLAIR

DIR: N TOTAL LEN: 41.531 MI. DIST: 09-2 SR: 99
LEFT MUN: GREENFIELD T RIGHT MUN: GREENFIELD T

		0180/1579	LEN=0250	INSTALLED	1987
060 "DIA CIRC CONCR					
LEN=0200	INSTALLED	1980	0181/0689		
0 0 00000	0 00 0000+00	019021	FT		
MILEPOST 018.00					
LENGTH(AH 2640	BK 2640)	0181/0000			
CROSSOVER RD		0175/2130			
(CONN)					
		0180/0524	LEN=0150	INSTALLED	UNKN
		019041	FT		
0 0 00000	0 00 0000+00				
MILEPOST 018.00					
LENGTH(AH 2640	BK 2640)	0180/0000			
CROSSOVER RD		0174/2450			
(CONN)					
		0174/0509	LEN=0110	INSTALLED	UNKN
048 "DIA CIRC CONCR					
LEN=0200	INSTALLED	1999	0175/0509		
048 "DIA CIRC CONCR					
LEN=0405	INSTALLED	UNKN	0175/0120		
0 0 00000	0 00 0000+00	016381	FT		
MILEPOST 017.00					
LENGTH(AH 2640	BK 2640)	0175/0000			
030 "DIA CIRC CONCR					
LEN=0400	INSTALLED	UNKN	0171/2180		
030 "DIA CIRC CONCR					
LEN=0450	INSTALLED	UNKN	0171/1684		
		0170/1679	LEN=0113	INSTALLED	UNKN
072 "DIA CIRC CONCR					
LEN=0060	INSTALLED	UNKN	0171/0976		
		0170/0958	LEN=0113	INSTALLED	UNKN
018 "DIA CIRC CONCR					
LEN=0065	INSTALLED	UNKN	0171/0525		
		0170/0508	LEN=0130	INSTALLED	UNKN
018 "DIA CIRC CONCR					
LEN=0080	INSTALLED	1987	0171/0020		
		0170/0012	LEN=0144	INSTALLED	UNKN
0 0 00000	0 00 0000+00	013741	FT		
MILEPOST 017.00					
LENGTH(AH 2640	BK 2639)	0171/0000			
		0164/1930	LEN=0174	INSTALLED	UNKN
030 "DIA CIRC CONCR					
LEN=0080	INSTALLED	UNKN	0165/1882		
018 "DIA CIRC METAL					

DIR: N		TOTAL LEN:	41.531 MI.	DIST: 09-2	SR: 99
LEFT MUN: GREENFIELD T				RIGHT MUN: GREENFIELD T	
LEN=0080	INSTALLED UNKN	0165/1301	-- --		
030 "DIA CIRC CONCR			-- --	0164/1298	018 "DIA CIR PLASTIC INSTALLED UNKN
LEN=0080	INSTALLED 1999	0165/0756	-- --		
			-- --	0164/0754	036 "DIA CIRC CONCR INSTALLED UNKN
			-- --	0164/0248	018 "DIA CIRC CONCR INSTALLED UNKN
036 "DIA CIRC CONCR			-- --		
LEN=0080	INSTALLED UNKN	0165/0234	-- --		
000000 000 0000+00	011102 FT			011121 FT	000000 000 0000+00
LENGTH(AH 2639 BK 2640)	0165/0000	S		S 0164/0000	LENGTH(AH 2640 BK 2640)
			-- --	0160/2468	036 "DIA CIRC CONCR INSTALLED UNKN
			-- --	0160/2200	036 "DIA CIRC CONCR INSTALLED UNKN
036 "DIA CIRC CONCR			-- --		
LEN=0130	INSTALLED UNKN	0161/2146	-- --		
			-- --	0160/1446	018 "DIA CIRC CONCR INSTALLED UNKN
042 "DIA CIRC METAL			-- --		
LEN=0140	INSTALLED UNKN	0161/1418	-- --		
			-- --	0160/0922	030 "DIA CIR PLASTIC INSTALLED UNKN
042 "DIA CIRC METAL			-- --		
LEN=0110	INSTALLED UNKN	0161/0873	-- --		
			-- --	0160/0295	018 "DIA CIR PLASTIC INSTALLED UNKN
036 "DIA CIRC CONCR			-- --		
LEN=0130	INSTALLED UNKN	0161/0254	-- --		
000000 000 0000+00	008462 FT			008481 FT	000000 000 0000+00
MILEPOST 016.00					MILEPOST 016.00
LENGTH(AH 2640 BK 2640)	0161/0000	S	S	S 0160/0000	LENGTH(AH 2640 BK 2640)
			-- --	0154/2241	042 "DIA CIRC CONCR INSTALLED UNKN
042 "DIA CIRC CONCR			-- --		
LEN=0095	INSTALLED UNKN	0155/2063	-- --		
			-- --		
024 "DIA CIRC METAL			-- --		
LEN=0195	INSTALLED UNKN	0155/1250	-- --		
060 "DIA CIRC CONCR			-- --		
LEN=0225	INSTALLED UNKN	0155/0850	-- --		
			-- --	0154/0720	060 "DIA CIRC CONCR INSTALLED UNKN
024 "DIA CIRC CONCR			-- --		
LEN=0140	INSTALLED UNKN	0155/0475	-- --		
000000 000 0000+00	005822 FT			005841 FT	000000 000 0000+00
LENGTH(AH 2640 BK 2640)	0155/0000	S	S	S 0154/0000	LENGTH(AH 2640 BK 2640)

EXTRACT DATE: 12/28/2024 ROADWAY MANAGEMENT SYSTEM PAGE NUMBER: 51
PRINT DATE: 12/30/2024 SLD COUNTY/SR - ANNUAL PRINT COUNTY: BLAIR

DIR: N TOTAL LEN: 41.531 MI. DIST: 09-2 SR: 99
LEFT MUN: GREENFIELD T RIGHT MUN: GREENFIELD T

018 "DIA CIRC CONCR LEN=0080 INSTALLED UNKN 0151/1423	0150/1764	036 "DIA CIRC CONCR LEN=0110 INSTALLED UNKN
RAMP C RD (SR8027 SEG 0500/0000) 0151/0762	0150/0880	048 "DIA CIRC CONCR LEN=0140 INSTALLED UNKN
060 "DIA CIRC CONCR LEN=0145 INSTALLED UNKN 0151/0278 0 0 00000 0 00 0000+00 003182 FT MILEPOST 015.00 LENGTH(AH 2640 BK 2640) 0151/0000	0150/0372	RAMP D RD (SR8027 SEG 0750/0976) 025 "DIA CIRC CONCR LEN=0150 INSTALLED UNKN
048 "DIA CIRC CONCR LEN=0145 INSTALLED 2003 0145/2140 SR 2024 EBL OP ID 07/2024/0010/0971 0145/2041	0150/0280	003201 FT 0 0 00000 0 00 0000+00 MILEPOST 015.00 LENGTH(AH 2640 BK 2640) 036 "DIA CIRC CONCR LEN=0060 INSTALLED UNKN
024 "DIA CIR PLASTIC LEN=0062 INSTALLED 2008 0145/1500	0144/2280	024 "DIA CIR PLASTIC LEN=0090 INSTALLED UNKN
030 "DIA CIRC CONCR LEN=0100 INSTALLED 2005 0145/0900 RAMP A RD (SR8027 SEG 0250/1462) 0145/0739 036 "DIA CIRC CONCR LEN=0150 INSTALLED 2005 0145/0500	0144/2040	SR 2024 EBL OP ID 07/2024/0010/0971 024 "DIA CIRC CONCR LEN=0060 INSTALLED UNKN
036 "DIA CIR PLASTIC LEN=0192 INSTALLED UNKN 0145/0150 0 0 00000 0 00 0000+00 000542 FT LENGTH(AH 2640 BK 0542) 0145/0000	0144/1665	0144/1030
020 "DIA CIR PLASTIC LEN=0140 INSTALLED 2008 0143/0400 0 0 00000 0 00 0000+00 000000 FT NC BU BUD SHUSTER HW INTER-BK (SR0099 SEG 0141/2112) MFC BEGIN = A LENGTH(AH 0542 BK 0000) 0143/0000	0144/0762	RAMP B RD (SR8027 SEG 0010/0000) 036 "DIA CIRC CONCR LEN=0170 INSTALLED UNKN
	0144/0450	000561 FT 0 0 00000 0 00 0000+00 LENGTH(AH 2640 BK 0561) 042 "DIA CIRC CONCR LEN=0120 INSTALLED UNKN
	0142/0561	000000 FT 0 0 00000 0 00 0000+00 NC BU BUD SHUSTER HW INTER-BK (SR0099 SEG 0140/2115) MFC BEGIN = A BK-BEDFORD (05) LENGTH(AH 0561 BK 0000)

EXTRACT DATE: 12/28/2024 ROADWAY MANAGEMENT SYSTEM PAGE NUMBER: 50
 PRINT DATE: 12/30/2024 SLD COUNTY/SR - ANNUAL PRINT COUNTY: BLAIR
 DIR: B TOTAL LEN: 24.364 MI. DIST: 09-2 SR: 36
 LEFT MUN: LOGAN T RIGHT MUN: LOGAN T

128643 FT

128095 FT

126476 FT

122925 FT

127305 FT	AH-CAMBRIA	(11)
INTER-AHD	COL DRAKE HW	
0580/0548	(SR0036 SEG 0010/0000)	
	018 "DIA CIRC CONCR	
0580/0041	LEN=0090 INSTALLED 2000	
126757 FT	1 0 00221 0 00 0409+00	
	SKYLINE DR	
	(SR4012 SEG 0012/0000)	
5 0580/0000	LENGTH(AH 0548 BK 1619)	
	018 "DIA CIRC CONCR	
0570/1221	LEN=0075 INSTALLED 1998	
	018 "DIA CIRC CONCR	
0570/0610	LEN=0075 INSTALLED 1988	
	018 "DIA CIRC CONCR	
0570/0428	LEN=0086 INSTALLED 1988	
125138 FT	1 0 00221 0 00 0393+75	
5 0570/0000	LENGTH(AH 1619 BK 3551)	
	018 "DIA CIRC CONCR	
0560/3415	LEN=0075 INSTALLED 1988	
	018 "DIA CIRC CONCR	
0560/2660	LEN=0084 INSTALLED 1988	
	018 "DIA CIRC CONCR	
0560/1438	LEN=0050 INSTALLED 1988	
	024 "DIA CIRC CONCR	
0560/1010	LEN=0090 INSTALLED 1988	
	015 "DIA CIRC CONCR	
0560/0380	LEN=0078 INSTALLED 1988	
	024 "DIA CIRC CONCR	
0560/0010	LEN=0050 INSTALLED 1988	
121587 FT	1 0 00221 0 00 0358+74	
5 0560/0000	LENGTH(AH 3551 BK 3421)	
	024 "DIA CIRC CONCR	
0550/2532	LEN=0090 INSTALLED 1988	

EXTRACT DATE: 12/28/2024 ROADWAY MANAGEMENT SYSTEM PAGE NUMBER: 49
PRINT DATE: 12/30/2024 SLD COUNTY/SR - ANNUAL PRINT COUNTY: BLAIR

DIR: B TOTAL LEN: 24.364 MI. DIST: 09-2 SR: 36
LEFT MUN: LOGAN T RIGHT MUN: LOGAN T

119504 FT

0550/2052 024 "DIA CIRC CONCR
LEN=0078 INSTALLED 1988
0550/1342 024 "DIA CIRC CONCR
LEN=0074 INSTALLED 1998
0550/1040 024 "DIA CIRC CONCR
LEN=0076 INSTALLED 1988
0550/0302 015 "DIA CIRC METAL
LEN=0074 INSTALLED 1988
118166 FT 1 0 00221 0 00 0324+23
5 0550/0000 LENGTH(AH 3421 BK 3296)

116208 FT

0540/1619 018 "DIA CIRC CONCR
LEN=0048 INSTALLED 1988
0540/0824 018 "DIA CIRC ALUMIN
LEN=0048 INSTALLED UNKN
0540/0012 018 "DIA CIRC CONCR
LEN=0048 INSTALLED 1988
114870 FT 1 0 00221 0 00 0290+29
5 0540/0000 LENGTH(AH 3296 BK 2134)

114074 FT

0530/0864 024 "DIA CIRC CONCR
LEN=0061 INSTALLED 1988
0530/0042 018 "DIA CIRC CONCR
LEN=0055 INSTALLED 1988
112736 FT 1 0 00221 0 00 0272+25
MILLER RD
(T705)
5 0530/0000 LENGTH(AH 2134 BK 1254)

112820 FT

0520/0282 BMS EN 07/0036/0520/0272
0 0 00000 0 00 0000+00
DRY GAP RUN
0520/0272 BMS BG 07/0036/0520/0272
024 "DIA CIRC CONCR
LEN=0070 INSTALLED 2000
111482 FT 1 0 00221 0 00 0256+71
AVALON RD
(T476)

EXTRACT DATE: 12/28/2024 ROADWAY MANAGEMENT SYSTEM PAGE NUMBER: 48
PRINT DATE: 12/30/2024 SLD COUNTY/SR - ANNUAL PRINT COUNTY: BLAIR

DIR: B TOTAL LEN: 24.364 MI. DIST: 09-2 SR: 36
LEFT MUN: LOGAN T RIGHT MUN: LOGAN T

MILL RUN RD 109591 FT
(SR4005 SEG 0080/1770) 0510/0000

WYNGATE LN
(T920) 0500/2077

DELRAY LN
(PRDR) 0500/1308

WASHINGTON AV
(T476) 0500/1122

1 0 00221 0 00 0199+49 107057 FT
WASHINGTON AV
(T476) 0500/0000

5 0520/0000 LENGTH(AH 1254 BK 3229)
0510/3077 BMSSEN 07/0036/0510/3065
0 0 00000 0 00 0000+00
TRIB DRYGAP RUN
0510/3065 BMSBG 07/0036/0510/3065

0510/1905 018 "DIA CIRC CONCR
LEN=0040 INSTALLED 1988

0510/0509 LECRONE RD
(T950)
108253 FT 1 0 00221 0 00 0224+34
5 0510/0000 LENGTH(AH 3229 BK 2534)
018 "DIA CIRC CONCR
0500/2500 LEN=0080 INSTALLED 1988
SHANNON DR
0500/2412 (T808)

0500/1766 LUKE LN
(PRDR)
0500/1365 TALBOT LN
(PRDR)

0500/1302 024 "DIA CIRC CONCR
LEN=0084 INSTALLED 1988

0500/0380 040 "DIA CIRC CONCR
LEN=0039 INSTALLED 1988
ELWOOD LN
0500/0180 (PRDR)
018 "DIA CIRC CONCR
0500/0168 LEN=0076 INSTALLED 1988
036 "DIA CIRC CONCR
0500/0074 LEN=0020 INSTALLED 2001
105719 FT

5 0500/0000 LENGTH(AH 2534 BK 1747)
WASHINGTON AV
0490/1675 (T476)
050 "DIA CIRC CONCR
0490/1238 LEN=0057 INSTALLED 1988
018 "DIA CIRC CONCR
0490/0939 LEN=0049 INSTALLED 1988

EXTRACT DATE: 12/28/2024 ROADWAY MANAGEMENT SYSTEM PAGE NUMBER: 47
PRINT DATE: 12/30/2024 SLD COUNTY/SR - ANNUAL PRINT COUNTY: BLAIR

DIR: B TOTAL LEN: 24.364 MI. DIST: 09-2 SR: 36
LEFT MUN: LOGAN T RIGHT MUN: LOGAN T

105310 FT

103049 FT

101442 FT

EIGHTEEN & 1/2 ST
(CITY)
FIFTEENTH AV
(CITY)

0460/1129

0460/0947

0490/0505	018 "DIA CIRC CONCR
	LEN=0052 INSTALLED 1988
0490/0307	018 "DIA CIRC CONCR
	LEN=0050 INSTALLED 1988
0490/0045	018 "DIA CIRC CONCR
103972 FT	LEN=0048 INSTALLED 1988
	1 0 00221 0 00 0181+68
	THIRTYSECOND AV
	(T530)
0490/0000	LENGTH(AH 1747 BK 2261)
	EISENHOWER AV
0480/1919	(T806)
	ALLEGHENY AV
0480/1431	(T530)
0480/1418	018 "DIA CIRC CONCR
	LEN=0045 INSTALLED 1988
0480/0972	018 "DIA CIRC CONCR
	LEN=0045 INSTALLED 1988
	TWENTYEIGHTH AV
0480/0944	(T464)
0480/0572	018 "DIA CIRC CONCR
101711 FT	LEN=0045 INSTALLED 1988
	1 0 00221 0 00 0159+18
	018 "DIA CIRC CONCR
	LEN=0033 INSTALLED 1988
	NC CO L DRAKE HW
	TWENTYFIFTH AV
	(T464)
	LOGAN
	ALTOONA CITY C
0480/0000	LENGTH(AH 2261 BK 1607)
	AL
0470/1300	(CITY)
	TWENTYTHIRD AV
0470/1040	(CITY)
	TWENTYFIRST AV
0470/0454	(CITY)
0470/0007	024 "DIA CIRC CONCR
100104 FT	LEN=0030 INSTALLED 1988
	1 0 00221 0 00 0143+08
	TWENTIETH AV
	(CITY)
0470/0000	LENGTH(AH 1607 BK 1944)
	AL
0460/1428	(CITY)

EXTRACT DATE: 12/28/2024 ROADWAY MANAGEMENT SYSTEM PAGE NUMBER: 46
PRINT DATE: 12/30/2024 SLD COUNTY/SR - ANNUAL PRINT COUNTY: BLAIR

DIR: B TOTAL LEN: 24.364 MI. DIST: 09-2 SR: 36
LEFT MUN: ALTOONA CITY C RIGHT MUN: ALTOONA CITY C

AL
(CITY)

0460/0770

1 0 00221 0 00 0123+64 099498 FT
TWELFTH AV
(CITY)

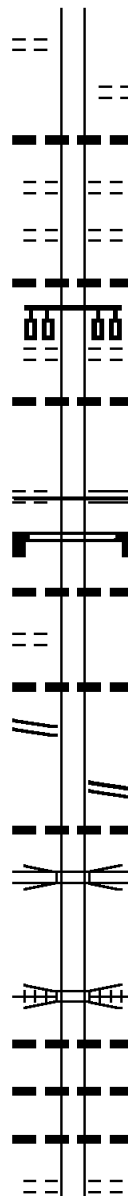
0460/0000

ELEVENTH AV
(CITY)

0450/0308

RAMP A RD
(SR8009 SEG 0500/0375) 0450/0219

098897 FT



0460/0700

0460/0630

0460/0616

0460/0453

0460/0400

0460/0312

0460/0100

098160 FT

0460/0000

0450/0500

0450/0419

0450/0235

0450/0210

0450/0183

0450/0034

097559 FT

0450/0000

0440/1084

0440/1017

0440/0675

0440/0649

0440/0640

AL
(CITY)
018 "DIA CIRC CONCR
LEN=0035 INSTALLED 2001
FOURTEENTH AV
(CITY)
AL
(CITY)
015 "H 15 "W **UNKNOWN**
LEN=0030 INSTALLED 2001
THIRTEENTH AV
(CITY)
015 "H 15 "W **UNKNOWN**
LEN=0030 INSTALLED 2001
TWELFTH AV
(SR4010 SEG 0010/0000)
MFC BEGIN = C
LENGTH(AH 1944 BK 0601)
SIGN: CANTILEVER
BMSID 07/0036/0450/0500
018 "DIA CIRC CONCR
LEN=0099 INSTALLED UNKN
018 "DIA CIRC CONCR
LEN=0099 INSTALLED UNKN
RAMP B RD
(SR8009 SEG 0750/0187)
018 "DIA CIRC CONCR
LEN=0048 INSTALLED UNKN
SR 4009 SBL
OP ID 07/4009/0011/0466
1 0 00221 0 00 0117+39
NC EIGHTEENTH ST
LENGTH(AH 0601 BK 1137)
CONSOLIDATED RAIL CORPO
OVERPASS IS RR X-ING
018 "DIA CIRC CONCR
LEN=0025 INSTALLED UNKN
018 "DIA CIRC CONCR
LEN=0035 INSTALLED UNKN
018 "DIA CIRC CONCR
LEN=0026 INSTALLED UNKN
NINETEENTH ST
(CITY)

EXTRACT DATE: 12/28/2024 ROADWAY MANAGEMENT SYSTEM PAGE NUMBER: 45
PRINT DATE: 12/30/2024 SLD COUNTY/SR - ANNUAL PRINT COUNTY: BLAIR

DIR: B TOTAL LEN: 24.364 MI.
LEFT MUN: ALTOONA CITY C

DIST: 09-2 SR: 36
RIGHT MUN: ALTOONA CITY C

TWENTIETH ST
(CITY)

0440/0145
097760 FT

LC FROM BEALE AV-PA 36
(CITY)

0431/1370

TWENTYSECOND ST
(CITY)

0431/0905

TWENTYTHIRD ST
(CITY)

0431/0453

TWENTYTHIRD ST
(CITY)

0431/0341

1 0 00221 0 00 0091+75 096323 FT
TWENTYFOURTH ST
(CITY)

NC BROAD AV

BROAD AV

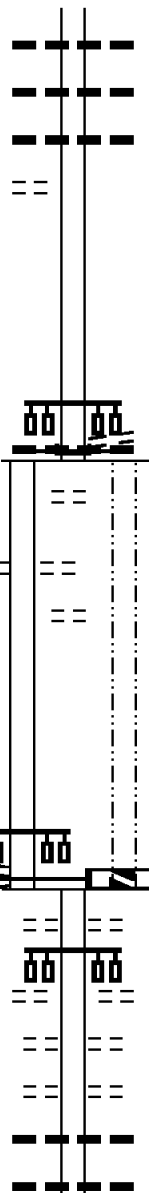
(SR4024 SEG 0011/3311)

MFC BEGIN = B

LENGTH(AH 1437 BK 1543) 0431/0000

BEALE AV
(CITY)

0420/1225



0440/0374 018 "DIA CIRC CONCR
LEN=0014 INSTALLED UNKN
0440/0370 018 "DIA CIRC CONCR
LEN=0014 INSTALLED UNKN
0440/0174 015 "DIA CIR UNKNOWN
LEN=0014 INSTALLED UNKN

096422 FT 1 0 00221 0 00 0106+21
MARGARET AV
(CITY)
015"H 15"W **UNKNOWN**
LEN=0045 INSTALLED 1988
NC UNION AV

INTER-BK BEALE AV-PA 36 RD
(CITY)

0440/0000 MFC BEGIN = B
LTH AH 001137 BK 001437

096422 FT
7430/0000 LTH AH 001437 BK 001543
AL
(CITY)
0420/1384 BEALE AV-PA 36 RD
(CITY)
0420/1225
AL
(CITY)
N BRANCH AV
(CITY)
0420/0920 015"H 15"W **UNKNOWN**
LEN=0099 INSTALLED 1988
0420/0904 015"H 15"W **UNKNOWN**
LEN=0099 INSTALLED 1988
0420/0868

EXTRACT DATE: 12/28/2024 ROADWAY MANAGEMENT SYSTEM PAGE NUMBER: 44
PRINT DATE: 12/30/2024 SLD COUNTY/SR - ANNUAL PRINT COUNTY: BLAIR

DIR: B TOTAL LEN: 24.364 MI.
LEFT MUN: ALTOONA CITY C


DIST: 09-2 SR: 36
RIGHT MUN: ALTOONA CITY C

AL
(CITY) 0420/0205
1 0 00221 0 00 0076+35 094780 FT
TWENTYFIFTH ST
(CITY)
SEVENTH AV
(SR0764 SEG 0121/0000) 0420/0000
AL
(CITY) 0410/1511
SIXTH AV
(SR0764 SEG 0120/0000) 0410/1335

TWENTYSIXTH ST
(CITY)
FIFTH AV
(CITY) 0410/0931

TWENTYSEVENTH ST
(CITY) 0410/0566

TWENTYEIGHTH ST
(CITY) 0410/0016
093089 FT



0420/0859 CONSOLIDATED RAIL CORPO
OVERPASS IS RR X-ING
NINTH AV
(CITY)
0420/0831 015"H 15"W **UNKNOWN**
0420/0722 LEN=0099 INSTALLED 1988
024 "DIA CIRC CONCR
0420/0633 LEN=0040 INSTALLED 1988
018 "DIA CIRC CONCR
0420/0547 LEN=0067 INSTALLED 1988
UNION AV
(CITY)
NC TWENTYFOURTH ST
EIGHTH AV
(CITY)

TWENTYFOURTH ST
(CITY)
0420/0530 012 "DIA CIRC OTHER
0420/0481 LEN=0040 INSTALLED 1988
AL
(CITY)
0420/0205 SEVENTH AV
094879 FT (SR0764 SEG 0121/0000)

TWENTYFIFTH ST
(CITY)
5 0420/0000 LENGTH(AH 1543 BK 1691)

SIXTH AV
(SR0764 SEG 0120/0000)
0410/1335
AL
0410/1128 (CITY)

FIFTH AV
(CITY)
0410/0931 TWENTYSIXTH ST
0410/0764 (CITY)

TWENTYSEVENTH ST
(CITY)
0410/0262 018 "DIA CIRC CONCR
0410/0037 LEN=0030 INSTALLED 1988

093188 FT 1 0 00221 0 00 0059+45

EXTRACT DATE: 12/28/2024 ROADWAY MANAGEMENT SYSTEM PAGE NUMBER: 43
PRINT DATE: 12/30/2024 SLD COUNTY/SR - ANNUAL PRINT COUNTY: BLAIR

DIR: B TOTAL LEN: 24.364 MI. DIST: 09-2 SR: 36
LEFT MUN: ALTOONA CITY C RIGHT MUN: ALTOONA CITY C

TWENTYNINTH ST (CITY)	0400/1220	==	5 0410/0000	COLUMBIA DR (CITY) LENGTH(AH 1691 BK 1769)
THIRTIETH ST (CITY)	0400/0736	==		
THIRTYFIRST ST (CITY)	0400/0036	==		
	091320 FT		0400/0029	BMSBN 07/0036/0400/0000
			091419 FT	1 0 00221 0 00 0041+77
				MILL RUN
LC FOR CRESCENT RD (CONN)	0390/2218	==	5 0400/0000	BMSBG 07/0036/0400/0000
CRESCENT RD (CITY)	0390/2069	==		LENGTH(AH 1769 BK 2245)
BAKER BL (CITY)	0390/1691	==		LOG CABIN CT
ONEIDA AV (CITY)	0390/1367	==	0390/1691	(CITY)
FORT ROBERDEAU DR (CITY)	0390/1231	==		BAKER CT
LC FOR FT ROBERDEAU DR (CONN)	0390/1078	==		(CITY)
			0390/0966	018 "DIA CIRC CONCR
				LEN=0050 INSTALLED 1988
			0390/0430	018 "DIA CIRC CONCR
MANSION BL (CITY)	0390/0410	==		LEN=0051 INSTALLED 1988
			0390/0324	020"H 10"W ELLIP OTHER
			0390/0151	LEN=0063 INSTALLED 1988
				BMSBN 07/0036/0390/0138
				1 0 00221 0 00 0020+56
				TRIB MILL RUN
			0390/0138	BMSBG 07/0036/0390/0138
				018 "DIA CIRC CONCR
			0390/0047	LEN=0060 INSTALLED 1988
			089174 FT	
1 0 00221 0 00 0019+23	089075 FT		5 0390/0000	LENGTH(AH 2245 BK 1217)
WARD AV (CITY)	0390/0000	==		
HOLMES AV (CITY)	0380/0728	==		
LLYSWEN CT (CITY)	0380/0465	==		
LLYSWEN CT (CITY)	0380/0270	==		

EXTRACT DATE: 12/28/2024 ROADWAY MANAGEMENT SYSTEM PAGE NUMBER: 42
PRINT DATE: 12/30/2024 SLD COUNTY/SR - ANNUAL PRINT COUNTY: BLAIR

DIR: B TOTAL LEN: 24.364 MI. DIST: 09-2 SR: 36
LEFT MUN: ALTOONA CITY C RIGHT MUN: ALTOONA CITY C

1 0 00221 0 00 0006+88 087858 FT
WHITTIER AV
(CITY) 0380/0000

087183 FT

018 "DIA CIRC CONCR
LEN=0055 INSTALLED 1988 0361/1375

SIGN: 4 CHORD TRUSS
BMSID 07/0036/0360/1200 0361/1209

BYRON AV
(CITY) 0361/1069

018 "DIA CIRC CONCR
LEN=0024 INSTALLED 1988 0361/0822

EMERSON AV
(CITY) 0361/0780

ALDRICH AV
(CITY)

LOWELL AV
(CITY) 0361/0477

TO 4003/0010 SH
(CONN) 0361/0154

018 "DIA CIRC CONCR
LEN=0035 INSTALLED UNKN 0361/0120

087957 FT

5 0380/0000 LENGTH(AH 1217 BK 0675)
0370/0351 BMSID 07/0036/0370/0287
0 0 00000 0 00 0000+00

0370/0287 BMSBG 07/0036/0370/0287
FROM 1001/0111 SH

0370/0285 (CONN)
SIGN: 2 CHORD TRUSS

0370/0244 BMSID 07/0036/0370/0244
087282 FT 1 0 00221 0 00 0000+00

PLEASANT VALLEY BL
(SR1001 SEG 0111/0000)
(SR1001 SEG 0110/0000)

NC UNION AV

FRANKSTOWN RD
(SR1009 SEG 0070/3869)
(SR1009 SEG 0071/3817)

5 0370/0000 LENGTH(AH 0675 BK 1444)

TO 1009/0071 SH
(CONN)

0360/1267 SIGN: 4 CHORD TRUSS
0360/1200 BMSID 07/0036/0360/1200

0360/1097 018 "DIA CIRC CONCR
LEN=0035 INSTALLED 1988

0360/1069 BYRON AV
(CITY)

0360/1022 018 "DIA CIRC CONCR
LEN=0050 INSTALLED 1988

0360/0805 018 "DIA CIRC CONCR
LEN=0050 INSTALLED 1988

0360/0770 EMERSON AV
(CITY)

ALDRICH AV
(CITY)

0360/0467 LOWELL AV
(CITY)

018 "DIA CIRC CONCR

EXTRACT DATE: 12/28/2024 ROADWAY MANAGEMENT SYSTEM PAGE NUMBER: 41
PRINT DATE: 12/30/2024 SLD COUNTY/SR - ANNUAL PRINT COUNTY: BLAIR

DIR: B TOTAL LEN: 24.364 MI. DIST: 09-2 SR: 36
LEFT MUN: ALTOONA CITY C RIGHT MUN: ALTOONA CITY C

1 0 00055 0 02 0179+93 085733 FT
SOUTHEY AV
(CITY)
LOGAN BL
(SR4003 SEG 0010/0000)
(SR4003 SEG 0011/0000)
NC PLANK RD

PLANK RD
(SR1001 SEG 0101/0870)
(SR1001 SEG 0100/0856)
LENGTH(AH 1450 BK 2599) 0361/0000

POPE AV
(CITY) 0351/2060

QUAIL AV
(CITY)
SCOTT AV
(CITY) 0351/1741

BELLVIEW ST
(CITY) 0351/1437
018 "DIA CIRC CONCR
LEN=0060 INSTALLED 1988 0351/1183

MOSSER ST
(CITY) 0351/1134

DEWEY ST
(CITY) 0351/0827

CALDER ST
(CITY) 0351/0554

018 "DIA CIRC CONCR
LEN=0060 INSTALLED 1988 0351/0269
STEWART ST

0360/0110 LEN=0033 INSTALLED 1988
085838 FT 1 0 00055 0 02 0179+93

SOUTHEY AV
(CITY)
LOGAN BL
(SR4003 SEG 0011/0000)
(SR4003 SEG 0010/0000)
NC PLANK RD

PLANK RD
(SR1001 SEG 0101/0870)
(SR1001 SEG 0100/0856)
LENGTH(AH 1444 BK 2625)

0360/0000
0350/2355

0350/2057
0350/2052

0350/1748
0350/1740

0350/1448
0350/1439

0350/1176
0350/1132

0350/0828
0350/0756

0350/0546
0350/0476

0350/0269

018 "DIA CIRC CONCR
LEN=0060 INSTALLED 1988
024"H 00"W MULT METAL
LEN=0063 INSTALLED 1988
MOSSER ST
(CITY)

DEWEY ST
(CITY)
018 "DIA CIRC CONCR
LEN=0050 INSTALLED 1988
CALDER ST
(CITY)

018 "DIA CIRC CONCR
LEN=0060 INSTALLED 1988
018 "DIA CIRC CONCR
LEN=0052 INSTALLED 1988

STEWART ST

DIR: B	TOTAL LEN: 24.364 MI.	DIST: 09-2	SR: 36
LEFT MUN: ALTOONA CITY C		RIGHT MUN: ALTOONA CITY C	
(CITY)		(CITY)	
0 00055 0 01 0153+72 083134 FT		1 0 00055 0 01 0153+72	
ARLARYD ST		ARLARYD ST	
SR4004 SEG 0040/1325)		(SR4004 SEG 0040/1325)	
LENGTH(AH 2599 BK 2218) 0351/0000		LENGTH(AH 2625 BK 2216)	
		RETAINING WALL END	
		BMSID 07/0036/0340/1876	
		RETAINING WALL BEGIN	
		BMSID 07/0036/0340/1876	
ALTOONA CITY		ALTOONA CITY	
LOGAN T		LOGAN T	
018 "DIA CIRC CONCR		018 "DIA CIRC CONCR	
LEN=0101 INSTALLED 1988 0341/1882		LEN=0102 INSTALLED 1988	
		SR 0099 SBL	
OP ID 07/0099/0311/0532 0341/1780		OP ID 07/0099/0311/0532	
		SR 0099 NBL	
OP ID 07/0099/0310/0488 0341/1695		OP ID 07/0099/0310/0488	
018 "DIA CIRC CONCR		018 "DIA CIRC CONCR	
LEN=0110 INSTALLED 1988 0341/1399		LEN=0040 INSTALLED 1988	
		018 "DIA CIRC CONCR	
LEN=0060 INSTALLED 1988 0341/0949		LEN=0500 INSTALLED 1998	
		018 "DIA CIRC CONCR	
LEN=0070 INSTALLED 1988 0341/0455		LEN=0120 INSTALLED UNKN	
		FROM 1021/0011 SH	
		(CONN)	
0 00055 0 01 0128+66 080916 FT		1 0 00055 0 01 0128+66	
PARK AV		PARK AV	
SR1021 SEG 0011/0000)		(SR1021 SEG 0011/0000)	
SR1021 SEG 0010/0000)		(SR1021 SEG 0010/0000)	
LENGTH(AH 2218 BK 1751) 0341/0000		LENGTH(AH 2216 BK 1785)	
		TO 1021/0010 SH	
		(CONN)	
018 "DIA CIRC CONCR		018 "DIA CIRC CONCR	
LEN=0043 INSTALLED UNKN 0331/1533		LEN=0040 INSTALLED UNKN	
		018 "DIA CIRC CONCR	
LEN=0044 INSTALLED UNKN 0331/1506		LEN=0040 INSTALLED UNKN	
KEYSTONE ST		KEYSTONE ST	
(T612)		(T612)	
0331/1466		0330/1495	

DIR: B	TOTAL LEN: 24.364 MI.	DIST: 09-2	SR: 36
LEFT MUN: LOGAN T		RIGHT MUN: LOGAN T	
		018 "DIA CIR PLASTIC	
		LEN=0035 INSTALLED 2017	
		018 "DIA CIR PLASTIC	
		LEN=0071 INSTALLED UNKN	
BMSSEN 07/0036/0330/1159 0331/1133		BMSSEN 07/0036/0330/1159	
		018 "DIA CIR PLASTIC	
		LEN=0015 INSTALLED 2017	
0 00055 0 01 0124+93		1 0 00055 0 01 0124+93	
BRUSH RUN		BRUSH RUN	
BMSBG 07/0036/0330/1159 0331/1049		BMSBG 07/0036/0330/1159	
		018 "DIA CIR PLASTIC	
		LEN=0030 INSTALLED 2017	
		018 "DIA CIR PLASTIC	
		LEN=0035 INSTALLED 2018	
018 "DIA CIR PLASTIC			
LEN=0040 INSTALLED 2017 0331/0965			
		036 "DIA CIRC CONCR	
		LEN=0060 INSTALLED UNKN	
		018 "DIA CIRC CONCR	
		LEN=0053 INSTALLED UNKN	
FOCHT ST		FOCHT ST	
(T534)		(T534)	
0331/0649		018 "DIA CIRC CONCR	
		LEN=0050 INSTALLED UNKN	
ROSEWELL ST		ROSEWELL ST	
(T532)		(T532)	
0331/0320		018 "DIA CIRC METAL	
		LEN=0060 INSTALLED UNKN	
0 00055 0 01 0113+89 079165 FT		1 0 00055 0 01 0113+89	
SPRUCE ST		SPRUCE ST	
(T540)		(T540)	
LENGTH(AH 1751 BK 1624) 0331/0000		LENGTH(AH 1785 BK 1619)	
		018 "H 24" W ELLIP METAL	
		LEN=0055 INSTALLED 1988	
024 "DIA CIRC CONCR			
LEN=0050 INSTALLED 1988 0321/1580			
		018 "DIA CIRC CONCR	
		LEN=0050 INSTALLED 1988	
PINE ST		PINE ST	
(T533)		(T533)	
0321/0989		018 "DIA CIRC METAL	
		LEN=0040 INSTALLED 1988	
36"H 72"W ELLIP METAL			
LEN=0110 INSTALLED 1988 0321/0950			
		064"H 43"W METAL ARCH	
		LEN=0060 INSTALLED 2005	
LOGAN		LOGAN	
ALLEGHENY T		ALLEGHENY T	
YOUNGS CROSSING RD		YOUNGS CROSSING RD	
0321/0514		0320/0515	

EXTRACT DATE: 12/28/2024 ROADWAY MANAGEMENT SYSTEM PAGE NUMBER: 38
PRINT DATE: 12/30/2024 SLD COUNTY/SR - ANNUAL PRINT COUNTY: BLAIR

DIR: B TOTAL LEN: 24.364 MI. DIST: 09-2 SR: 36
LEFT MUN: ALLEGHENY T RIGHT MUN: ALLEGHENY T

(T437)	0321/0455	==	==	0320/0494	(T437)
					024 "DIA CIRC METAL
CONVENTION CENTER BL				0320/0457	LEN=0053 INSTALLED 1988
(CNTY)					CONVENTION CENTER BL
	0321/0289	==	==	0320/0289	(CNTY)
				077593 FT	1 0 00055 0 01 0097+50
1 0 00055 0 01 0097+50 077541 FT					FOGEL ST
LENGTH(AH 1624 BK 3693) 0321/0000				0320/0000	(SR1006 SEG 0010/0000)
					LENGTH(AH 1619 BK 3690)
				0310/3255	018 "DIA CIRC CONCR
FOREVER DR					LEN=0425 INSTALLED 1988
(T438)	0311/3136	==			
LOGAN MEDICAL CENTER					LOGAN MEDICAL CENTER
(PRDR)					(PRDR)
MOUNTAIN AV					MOUNTAIN AV
(T556)					(T556)
	0311/2872	==	==	0310/2862	018 "DIA CIRC CONCR
				0310/2822	LEN=0050 INSTALLED 1988
				0310/2591	024 "DIA CIRC CONCR
LOGAN MEDICAL CENTER					LEN=0051 INSTALLED 1988
(PRDR)	0311/2557	==			
HAWTHORNE ST				0310/2401	HAWTHORNE ST
(T550)	0311/2406	==	==	(T550)	018 "DIA CIRC CONCR
				0310/2399	LEN=0073 INSTALLED 1988
024 "DIA CIRC CONCR					
LEN=0050 INSTALLED 1988	0311/2328	==	==	0310/2328	024 "DIA CIRC CONCR
					LEN=0110 INSTALLED 1988
				0310/2134	024 "DIA CIRC CONCR
BRUSH RUN APT RD					LEN=0050 INSTALLED 1988
(PRDR)	0311/2066	==			
GARVEY MANOR APT RD				0310/1836	GARVEY MANOR APT RD
(PRDR)	0311/1834	==	==	(PRDR)	018 "DIA CIRC CONCR
				0310/1780	LEN=0050 INSTALLED 1988
018 "DIA CIRC CONCR					
LEN=0050 INSTALLED 1988	0311/1780	==	==	0310/1470	032 "DIA CIRC CONCR
					LEN=0050 INSTALLED 1988
018 "H 36" W ELLIP CONC					
LEN=0050 INSTALLED 1988	0311/1470	==	==	0310/1250	018 "DIA CIRC CONCR
					LEN=0051 INSTALLED 1988
018 "DIA CIRC CONCR					
LEN=0050 INSTALLED 1988	0311/1250	==	==		

[illegible]

EXTRACT DATE: 12/28/2024 ROADWAY MANAGEMENT SYSTEM PAGE NUMBER: 36
PRINT DATE: 12/30/2024 SLD COUNTY/SR - ANNUAL PRINT COUNTY: BLAIR

DIR: B TOTAL LEN: 24.364 MI. DIST: 09-2 SR: 36
LEFT MUN: HOLLIDAYSBURG B RIGHT MUN: HOLLIDAYSBURG B

018 "DIA CIRC CONCR LEN=0075 INSTALLED 1988 0291/0334 1 0 00055 0 01 0020+68 069831 FT HART ST (BORO) LENGTH(AH 1290 BK 2061) 0291/0000 LEN=0131 INSTALLED UNKN 0281/2061 GARBER ST (BORO)		0290/0423 LEN=0050 INSTALLED 1988 069888 FT 1 0 00055 0 01 0020+68 HART ST (BORO) 0290/0000 LENGTH(AH 1280 BK 2044) GARBER ST (BORO)
015 "DIA CIRC CONCR LEN=0060 INSTALLED 1988 0281/1439 HICKORY ST (BORO) OVER AL (BORO) PINE ST (BORO)	0281/1768 0281/1431 0281/1243 0281/1059	0280/1769 HICKORY ST (BORO) OVER AL (BORO) PINE ST (BORO)
018 "DIA CIRC CONCR LEN=0100 INSTALLED 1988 0281/1050 SPRUCE ST (BORO) CHURCH AL (BORO) WALNUT ST (BORO)	0281/0830 0281/0620 0281/0412	0280/0830 0280/0629 0280/0414
CHERRY AL (BORO) 1 0 00055 0 01 0000+00 067770 FT ALLEGHENY ST (BORO)	0281/0206 067770 FT	0280/0215 067844 FT
LENGTH(AH 2061 BK 0830) 0281/0000 024 "DIA CIRC CONCR LEN=0006 INSTALLED 1988 0271/0653 STRAWBERRY AL (BORO)	0271/0614	0280/0000 LENGTH(AH 2044 BK 0820) 018 "DIA CIRC CONCR LEN=0040 INSTALLED 1988 STRAWBERRY AL (BORO) 018 "DIA CIRC CONCR LEN=0015 INSTALLED 1988
018 "DIA CIRC CONCR LEN=0050 INSTALLED 1988 0271/0465 018 "DIA CIRC CONCR LEN=0050 INSTALLED 1988 0271/0454 MULBERRY ST (BORO)	0271/0409	MULBERRY ST (BORO) 018 "DIA CIRC CONCR LEN=0060 INSTALLED 1988 ROSE AL

DIR: B LEFT MUN: HOLLIDAYSBURG	TOTAL LEN: 24.364 MI.	DIST: 09-2 SR: 36 RIGHT MUN: HOLLIDAYSBURG
BORO)	0271/0206	0270/0212 (BORO)
018 "DIA CIRC CONCR		018 "DIA CIRC CONCR
LEN=0027 INSTALLED 1988	0271/0194	LEN=0030 INSTALLED 1988
018 "DIA CIRC CONCR		0270/0065
LEN=0016 INSTALLED 1988	0271/0065	067024 FT 1 0 00055 0 00 0000+00
0 00055 0 00 0000+00	066940 FT	NC PENN ST
BLAIR ST		BLAIR ST
SR0022 SEG 0310/0000)		(SR0022 SEG 0310/0000)
MFC BEGIN = B		MFC BEGIN = B
LENGTH(AH 0830 BK 0904)	0271/0000	LENGTH(AH 0820 BK 0912)
BANK AL		BANK AL
BORO)		(BORO)
BMSSEN 07/0036/0260/0000	0261/0704	BMSSEN 07/0036/0260/0000
018 "DIA CIRC CONCR	0261/0544	
LEN=0040 INSTALLED 1988	0261/0010	
0 00883 0 01 0257+57	066036 FT	
SR 2014		066112 FT 1 0 00883 0 01 0257+57
BMSBG 07/0036/0260/0000		SR 2014
LENGTH(AH 0904 BK 3545)	0261/0000	BMSBG 07/0036/0260/0000
		LENGTH(AH 0912 BK 3600)
		018 "DIA CIRC CONCR
		LEN=0050 INSTALLED 1988
		018 "DIA CIRC CONCR
		LEN=0152 INSTALLED 1988
		RAMP C RD
		(SR8001 SEG 0020/1996)
		020 "DIA CIRC CONCR
		LEN=0071 INSTALLED 1988
RAMP B RD		
SR8001 SEG 0260/0000)	0251/2930	024 "DIA CIRC CONCR
		LEN=0114 INSTALLED 1988
RAMP A RD		
SR8001 SEG 0250/1068)	0251/2470	
		RAMP D RD
		(SR8001 SEG 0010/0000)
		018 "DIA CIRC CONCR
		LEN=0060 INSTALLED 1988
BMSSEN 07/0036/0250/1911	0251/2050	BMSSEN 07/0036/0250/1911
		018 "DIA CIRC METAL
0 00883 0 01 0240+51		LEN=0070 INSTALLED 1988
JUN. RIVER		1 0 00883 0 01 0240+51
BMSBG 07/0036/0250/1911	0251/1923	BR. JUN. RIVER
		BMSBG 07/0036/0250/1911
		SIGN: CANTILEVER
C TO BEDFORD ST		0250/1022
CONN)	0251/0758	BMSID 07/0036/0250/1022

EXTRACT DATE: 12/28/2024 ROADWAY MANAGEMENT SYSTEM PAGE NUMBER: 34
PRINT DATE: 12/30/2024 SLD COUNTY/SR - ANNUAL PRINT COUNTY: BLAIR

DIR: B TOTAL LEN: 24.364 MI. DIST: 09-2 SR: 36
LEFT MUN: HOLLIDAYSBURG B RIGHT MUN: HOLLIDAYSBURG B

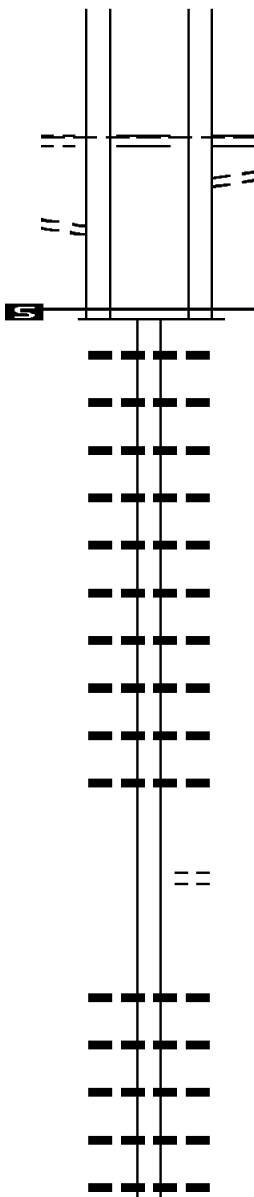
BEDFORD ST
(BORO)
CHIMNEY ROCKS RD
(SR2016 SEG 0010/0000)
HOLLIDAYSBURG
BLAIR T

LC FROM BEDFORD ST
(CONN)
1 0 00883 0 01 0221+47 062491 FT
MFC BEGIN = C
LENGTH(AH 3545 BK 2803) 0251/0000

0251/0626

0251/0521

059688 FT



0250/0627

0250/0560

062512 FT

0250/0000

0240/2583

0240/2334

0240/2084

0240/1836

0240/1584

0240/1310

0240/1039

0240/0870

0240/0292

0240/0102

059709 FT

0240/0000

0230/2575

0230/1224

0230/0833

0230/0566

0230/0288

0230/0040

BEDFORD ST
(BORO)
CHIMNEY ROCKS RD
(SR2016 SEG 0010/0000)
HOLLIDAYSBURG
BLAIR T
TO 2016/0010 SH
(CONN)

1 0 00883 0 01 0221+47
MFC BEGIN = C
LENGTH(AH 3600 BK 2803)
018 "DIA CIRC CONCR
LEN=0066 INSTALLED 1988
018 "DIA CIRC CONCR
LEN=0064 INSTALLED 1988
018 "DIA CIRC CONCR
LEN=0068 INSTALLED 1988
024 "DIA CIRC CONCR
LEN=0068 INSTALLED 1988
018 "DIA CIRC CONCR
LEN=0072 INSTALLED 1988
018 "DIA CIRC CONCR
LEN=0070 INSTALLED 1988
018 "DIA CIRC CONCR
LEN=0150 INSTALLED 1988
024 "DIA CIRC CONCR
LEN=0070 INSTALLED 1988
024 "DIA CIRC CONCR
LEN=0064 INSTALLED 1988
015 "DIA CIRC CONCR
LEN=0080 INSTALLED 1988
1 0 00883 0 01 0194+18
LENGTH(AH 2803 BK 2584)
SUMMIT DR
(PRDR)

015 "DIA CIRC CONCR
LEN=0050 INSTALLED 1988
024 "DIA CIR PLASTIC
LEN=0050 INSTALLED 1988
018 "DIA CIRC CONCR
LEN=0060 INSTALLED 1988
018 "DIA CIRC CONCR
LEN=0093 INSTALLED 1988
018 "DIA CIRC CONCR
LEN=0138 INSTALLED 1988

EXTRACT DATE: 12/28/2024 ROADWAY MANAGEMENT SYSTEM PAGE NUMBER: 33
PRINT DATE: 12/30/2024 SLD COUNTY/SR - ANNUAL PRINT COUNTY: BLAIR

DIR: B TOTAL LEN: 24.364 MI. DIST: 09-2 SR: 36
LEFT MUN: BLAIR T RIGHT MUN: BLAIR T

057104 FT

057125 FT	1 0 00883	0 01 0167+62
0230/0000	LENGTH(AH	2584 BK 3186)
	030 "DIA	CIRC CONCR
0220/2960	LEN=0067	INSTALLED 1988
	018 "DIA	CIRC CONCR
0220/2612	LEN=0053	INSTALLED 1988
	018 "DIA	CIRC CONCR
0220/2309	LEN=0049	INSTALLED 1988
	048 "DIA	CIRC CONCR
0220/2072	LEN=0064	INSTALLED 1988
	018 "DIA	CIRC CONCR
0220/1808	LEN=0058	INSTALLED 1988
	018 "DIA	CIRC CONCR
0220/1528	LEN=0054	INSTALLED 1988
	018 "DIA	CIRC CONCR
0220/1249	LEN=0053	INSTALLED 1988
	048 "DIA	CIRC CONCR
0220/0947	LEN=0135	INSTALLED 1988
	018 "DIA	CIRC CONCR
0220/0646	LEN=0048	INSTALLED 1988
	048 "DIA	CIRC CONCR
0220/0344	LEN=0060	INSTALLED 1988
	018 "DIA	CIRC CONCR
0220/0045	LEN=0050	INSTALLED 1988
053939 FT	1 0 00883	0 01 0135+61
0220/0000	LENGTH(AH	3186 BK 2538)
	018 "DIA	CIRC CONCR
0210/1968	LEN=0050	INSTALLED 1988
	024 "DIA	CIRC CONCR
0210/1585	LEN=0048	INSTALLED 1988

053918 FT

SHAFFER LN
(T374)

0210/1439

0210/1185	024 "DIA	CIRC CONCR
	LEN=0048	INSTALLED 1988
0210/0450	048 "DIA	CIRC CONCR
	LEN=0060	INSTALLED 1988
0210/0111	015 "DIA	CIRC CONCR
	LEN=0070	INSTALLED 1988

1 0 00883 0 01 0110+21 051380 FT
CATFISH RD
(T373) 0210/0000

051401 FT	MONASTERY RD	
	(T375)	
0210/0000	LENGTH(AH	2538 BK 1631)
	015 "DIA	CIRC CONCR
0200/1631	LEN=0050	INSTALLED 1988
	018 "DIA	CIRC CONCR
0200/1600	LEN=0090	INSTALLED 1988

POPE LN
(PRDR)

0200/0899

DIR: B TOTAL LEN: 24.364 MI.
LEFT MUN: BLAIR T

DIST: 09-2 SR: 36
RIGHT MUN: BLAIR T

049749 FT

0 2 0 0 / 0 3 0 2
0 2 0 0 / 0 1 0 3
0 4 9 7 7 0 F T

```

048 "DIA CIRC CONCR
LEN=096 INSTALLED 1988
BMS EN 07/0036/0200/0000
10008830010094+36
POP LAR RUN
BMS BG 07/0036/0200/0000
LENGTH (AH 1631 BK 2980)

```

S 0200/0000

046769 FT

0190/0564
0190/0210
046790 FT
0190/0000

```

018 "DIA CIRC CONDCR
LEN=0054 INSTALLED 1988
018 "DIA CIRC CONDCR
LEN=0056 INSTALLED 1988
100088830010064+86
LENGTH(AH) 2980 BK (2867)
036 "DIA CIRC CONCR
LEN=0040 INSTALLED 1988
018 "DIA CIRC PLASTIC
LEN=0010 INSTALLED 1988
024 "DIA CIRC CONDCR
LEN=0068 INSTALLED 1988
018 "DIA CIRC PLASTIC
LEN=0042 INSTALLED 1988

```

S 0190/0000

043902 FT

0180 / 0627
0180 / 0144
0439 23 FT

024 " DIA CIRC CONCD CR
LENS=0046 INSA LLED 1988
BMS EN 07/0036/180/0000
100088300100035+760
FRANKSTOWN BR JUNIATA R
BMSBG 07/0036/180/0000
LENGTH (AH 2867 BK 1581)

5 0180/0000

0 4 2 3 2 1 F T

0 1 7 0 / 0 0 8 3
0 1 7 0 / 0 0 4 1
0 4 2 3 4 2 F T

```

BROOKS BL
(T575)
BMSSEN 07/0036/0170/0000
1 0 00883 0 01 0019+90
HALTER CREEK
BMSBG 07/0036/0170/0000
LENGTH (AH 1581 BK 1977)

```

5 0170/0000

CREEKBED LN
(PRDR)

0168 / 1629

EXTRACT DATE: 12/28/2024 ROADWAY MANAGEMENT SYSTEM PAGE NUMBER: 31
PRINT DATE: 12/30/2024 SLD COUNTY/SR - ANNUAL PRINT COUNTY: BLAIR

DIR: B TOTAL LEN: 24.364 MI. DIST: 09-2 SR: 36
LEFT MUN: BLAIR T RIGHT MUN: BLAIR T

GLENN RD
(T501)

0168/0550

GLENN RD
(T501)

0168/0038
040344 FT

018 "DIA CIRC CONCR
LEN=0040 INSTALLED 1988 0167/0420
018 "DIA CIRC CONCR
LEN=0050 INSTALLED 1988 0167/0225

TO 0164 0241 SH
(CONN)

0167/0131

1 0 00000 0 00 0000+00 039726 FT
WOODBURY PK
{SR0164 SEG 0241/0304}
{SR0164 SEG 0240/0294}
NC CHARGER HW

LENGTH(AH 0618 BK 0295) 0167/0000

1 0 00286 0 03 0565+28 039431 FT
MFC BEGIN = C
LENGTH(AH 0295 BK 0344) 0163/0000

039087 FT

0168/0873 015 "DIA CIRC CONCR
LEN=0069 INSTALLED 1988
0168/0704 BLAIR
FREEDOM T

0168/0126 018 "DIA CIRC CONCR
LEN=0080 INSTALLED 1988

040365 FT 1 0 00000 0 00 0000+00
MFC BEGIN = C
0168/0000 LENGTH(AH 1977 BK 0623)

0166/0420 018 "DIA CIRC CONCR
LEN=0040 INSTALLED 1988

0166/0200 018 "DIA CIRC CONCR
LEN=0040 INSTALLED 1988
0166/0186 RAMP RD
(SR9101 SEG 0010/0306)

0166/0045 018 "DIA CIRC CONCR
LEN=0045 INSTALLED 1988
039742 FT 1 0 00000 0 00 0000+00
WOODBURY PK
{SR0164 SEG 0241/0304}
{SR0164 SEG 0240/0294}
NC CHARGER HW

0166/0000 LENGTH(AH 0623 BK 0295)
0162/0262 018 "DIA CIRC CONCR
LEN=0025 INSTALLED 1988
RAMP RD

0162/0065 (SR9101 SEG 0010/0000)
039447 FT 1 0 00286 0 03 0565+28
MFC BEGIN = C
0162/0000 LENGTH(AH 0295 BK 0344)
OLD MILL LN

0160/0139 (T347)
0160/0074 BMS EN 07/0036/0160/0000
039103 FT 1 0 00286 0 03 0561+84
THE EVERETT RAILROAD RR
BMSBG 07/0036/0160/0000
0160/0000 LENGTH(AH 0344 BK 2339)

SHOENFELT ST

EXTRACT DATE: 12/28/2024 ROADWAY MANAGEMENT SYSTEM PAGE NUMBER: 30
PRINT DATE: 12/30/2024 SLD COUNTY/SR - ANNUAL PRINT COUNTY: BLAIR

DIR: B TOTAL LEN: 24.364 MI. DIST: 09-2 SR: 36
LEFT MUN: FREEDOM T RIGHT MUN: FREEDOM T

BACK ST
(T350)

0150/0504

FREEDOM ST
(SR2010 SEG 0020/1862) 0150/0000

036748 FT

036055 FT

POET LN
(PRDR)

0130/3105

RODMAN LN (PADOT SP #9)
(PRDR) 0130/2263

== 0150/1601 (T348)
018 "DIA CIRC CONCR
0150/1510 LEN=0050 INSTALLED 1988
018 "DIA CIRC CONCR
0150/1461 LEN=0050 INSTALLED 1988
018 "DIA CIRC CONCR
0150/1105 LEN=0060 INSTALLED 1988
018 "DIA CIRC CONCR
0150/0880 LEN=0100 INSTALLED 1988
018 "DIA CIRC CONCR
0150/0375 LEN=0055 INSTALLED 1988
SHOENFELT ST
0150/0186 (T348)
018 "DIA CIRC CONCR
0150/0156 LEN=0060 INSTALLED 1988
036764 FT 0 0 00000 0 00 0000+00
018 "DIA CIRC CONCR
0150/0000 LEN=0100 INSTALLED 1988
5 0150/0000 LENGTH(AH 2339 BK 0693)
0140/0325 (AAR 529093M) #TRKS 01
0140/0192 BMSSEN 07/0036/0140/0067
FREEDOM
0140/0118 BLAIR T
1 0 00286 0 03 0532+19
HALTER CREEK
0140/0067 BMSBG 07/0036/0140/0067
036071 FT 1 0 00286 0 03 0531+41
RESERVOIR RD
5 0140/0000 (SR2007 SEG 0010/0000)
LENGTH(AH 0693 BK 3970)
018 "DIA CIRC CONCR
0130/3525 LEN=0050 INSTALLED 1988
018 "DIA CIRC CONCR
0130/3200 LEN=0074 INSTALLED 1988
HELSEL LN
0130/3105 (PRDR)
018 "DIA CIRC CONCR
0130/3034 LEN=0058 INSTALLED 1988
018 "DIA CIRC CONCR
0130/2778 LEN=0060 INSTALLED 1988
018 "DIA CIRC CONCR
0130/2300 LEN=0050 INSTALLED 1988
BLAIR
0130/1503 TAYLOR T
018 "DIA CIRC CONCR

EXTRACT DATE: 12/28/2024 ROADWAY MANAGEMENT SYSTEM PAGE NUMBER: 29
PRINT DATE: 12/30/2024 SLD COUNTY/SR - ANNUAL PRINT COUNTY: BLAIR

DIR: B TOTAL LEN: 24.364 MI. DIST: 09-2 SR: 36
LEFT MUN: TAYLOR T RIGHT MUN: TAYLOR T

	0130/1187	LEN=0060	INSTALLED	1988
		024 "DIA	CIRC CONCR	
	0130/0882	LEN=0066	INSTALLED	1988
		SCHULMAN RD		
	0130/0811	(T575)		
		018 "DIA	CIRC CONCR	
	0130/0530	LEN=0060	INSTALLED	1988
	0130/0170	BMSBN 07/0036/0130/0000		
032085 FT	032101 FT	1 0 00286 0 03 0492+72		
		HALTER CREEK		
	0130/0000	BMSBG 07/0036/0130/0000		
		LENGTH(AH 3970 BK 3347)		
	0120/3195	PLUM CREEK RD		
		(SR2008 SEG 0010/0000)		
	0120/2993	018 "DIA	CIRC CONCR	
		LEN=0099	INSTALLED	1988
	0120/2570	018 "DIA	CIRC CONCR	
		LEN=0080	INSTALLED	1988
		(APRA) NES&LCO LT		
POE	0120/2072	NES&LCO LT		
		(PRDR)		
	0120/1785	018 "DIA	CIRC CONCR	
		LEN=0099	INSTALLED	1988
	0120/1287	018 "DIA	CIRC CONCR	
		LEN=0058	INSTALLED	1988
		(APRA) NES&LCO LT		
POE	0120/0980	NES&LCO LT		
		(PRDR)		
	0120/0250	018 "DIA	CIRC CONCR	
	0120/0047	LEN=0050	INSTALLED	1988
028738 FT	028754 FT	BMSBN 07/0036/0120/0000		
		1 0 00286 0 03 0458+38		
		HALTER CREEK		
	0120/0000	BMSBG 07/0036/0120/0000		
		LENGTH(AH 3347 BK 2037)		
PAPER MILL RD	0110/1961			
(T360)				
MAIN ST	0110/1490			
(T611)				
LC FROM MAIN ST	0110/1385			
(CONN)				
	0110/1004	018 "DIA	CIRC CONCR	
		LEN=0060	INSTALLED	1988
	0110/0674	018 "DIA	CIRC CONCR	
		LEN=0052	INSTALLED	1988
	0110/0330	024 "DIA	CIRC CONCR	
		LEN=0070	INSTALLED	1988
026701 FT	026717 FT	1 0 00880 0 00 0267+58		
	0110/0000	LENGTH(AH 2037 BK 1629)		

EXTRACT DATE: 12/28/2024 ROADWAY MANAGEMENT SYSTEM PAGE NUMBER: 28
PRINT DATE: 12/30/2024 SLD COUNTY/SR - ANNUAL PRINT COUNTY: BLAIR

DIR: B TOTAL LEN: 24.364 MI. DIST: 09-2 SR: 36
LEFT MUN: TAYLOR T RIGHT MUN: TAYLOR T

SPANG ST
(T610)

0100/1172

ROBINSON AV
(BORO)

0100/0539

025072 FT

1 0 00880 0 00 0238+69 023797 FT
MAIN ST
(BORO)

0090/0000

NEW ST
(BORO)
WALNUT ST
(BORO)
SPRUCE ST
(BORO)

0080/3521

0080/3154

0080/2789

LC TO PINE HEIGHTS ST
(CONN)

0080/1824

PINE HEIGHTS ST

0100/1203

0100/1172

0100/1136

0100/0147

025088 FT

5 0100/0000

0090/1160

0090/0792

0090/0785

0090/0123

0090/0041

023813 FT

5 0090/0000

0080/3881

0080/3521

0080/2727

0080/1790

048 "DIA CIRC CONCR
LEN=0070 INSTALLED 1998
SPANG ST ET
(T610)

TAYLOR
ROARING SPRING B

018 "DIA CIRC CONCR
LEN=0047 INSTALLED UNKN
1 0 00880 0 00 0251+27
ROARING SPRING

TAYLOR T
LENGTH(AH 1629 BK 1275)
018 "DIA CIR UNKNOWN
LEN=0115 INSTALLED UNKN
015 "DIA CIR UNKNOWN
LEN=0065 INSTALLED UNKN
NASON DR
(PRDR)

FROM 0164/0250 SH
(CONN)
018 "DIA CIR UNKNOWN
LEN=0065 INSTALLED UNKN
COVE MOUNTAIN RD
(SR0164 SEG 0250/0000)

TAYLOR
ROARING SPRING B
LENGTH(AH 1275 BK 3887)
018 "DIA CIRC CONCR
LEN=0090 INSTALLED 1998
COVE LANE RD
(SR2006 SEG 0010/0000)

015 "DIA CIRC CONCR
LEN=0125 INSTALLED 1988

ROARING SPRING
TAYLOR T

EXTRACT DATE: 12/28/2024 ROADWAY MANAGEMENT SYSTEM PAGE NUMBER: 27
PRINT DATE: 12/30/2024 SLD COUNTY/SR - ANNUAL PRINT COUNTY: BLAIR

DIR: B TOTAL LEN: 24.364 MI. DIST: 09-2 SR: 36
LEFT MUN: ROARING SPRING B RIGHT MUN: ROARING SPRING B

(PRDR) 0080/1730
LC FROM PINE HEIGHTS ST
(CONN) 0080/1649

019910 FT

019363 FT

018 "DIA CIRC CONCR
LEN=0025 INSTALLED 1988 0075/1253

(AAR 529103R)#TRKS 01 0075/1117

060 "DIA CIRC METAL
LEN=0050 INSTALLED 1988 0075/0670

CLOSSON RD
(T347)

0075/0453

018 "DIA CIRC CONCR
LEN=0035 INSTALLED 1988 0075/0040
1 0 00880 0 00 0179+49 017865 FT
MFC BEGIN = C
LENGTH(AH 1498 BK 1748) 0075/0000

0080/1730

0080/1341

0080/1012

0080/0655

0080/0165

019926 FT

5 0080/0000

0078/0365

0078/0052

019379 FT

5 0078/0000

0074/1253

0074/1128

0074/0743

0074/0670

0074/0564

0074/0505

0074/0468

0074/0315

0074/0225

0074/0040

017865 FT

5 0074/0000

0070/1415

018 "DIA CIRC CONCR
LEN=0025 INSTALLED 1988
030 "DIA CIRC CONCR
LEN=0050 INSTALLED 1988
015 "DIA CIRC CONCR
LEN=0035 INSTALLED 1988
024 "DIA CIRC CONCR
LEN=0050 INSTALLED 1988
1 0 00880 0 00 0200+51
LENGTH(AH 3887 BK 0547)
018 "DIA CIRC CONCR
LEN=0050 INSTALLED 1988
018 "DIA CIRC CONCR
LEN=0065 INSTALLED 1988
1 0 00880 0 00 0194+61
MFC BEGIN = C
LENGTH(AH 0547 BK 1514)

018 "DIA CIRC CONCR
LEN=0035 INSTALLED 1988
(AAR 529103R)#TRKS 01
018 "DIA CIRC CONCR
LEN=0050 INSTALLED 1988

060 "DIA CIRC METAL
LEN=0100 INSTALLED 1988
LC FROM CLOSSON RD
(CONN)
018 "DIA CIRC CONCR
LEN=0065 INSTALLED 1988
CLOSSON RD
(T347)

018 "DIA CIRC CONCR
LEN=0195 INSTALLED 1988
018 "DIA CIRC CONCR
LEN=0030 INSTALLED 1988
018 "DIA CIRC CONCR
LEN=0030 INSTALLED 1988
1 0 00880 0 00 0179+49
MFC BEGIN = C
LENGTH(AH 1514 BK 1748)
072"H 48"W CONCR ARCH
LEN=0050 INSTALLED 1988

EXTRACT DATE: 12/28/2024 ROADWAY MANAGEMENT SYSTEM PAGE NUMBER: 26
PRINT DATE: 12/30/2024 SLD COUNTY/SR - ANNUAL PRINT COUNTY: BLAIR

DIR: B TOTAL LEN: 24.364 MI. DIST: 09-2 SR: 36
LEFT MUN: TAYLOR T RIGHT MUN: TAYLOR T

1 0 00880 0 00 0162+01 016117 FT
CABBAGE CREEK RD
(SR2002 SEG 0030/2503) 0070/0000

ORCHARD RD
(T337)

0060/1567

013673 FT

011813 FT

1 0 00880 0 00 0083+24 008230 FT
CROSS COVE RD
(T608) 0040/0000

0070/0948

0070/0595
016117 FT

5 0070/0000

0060/2198

0060/0659

0060/0079
013673 FT
5 0060/0000

0050/0884

0050/0477

0050/0042
011813 FT
5 0050/0000

0040/3208

0040/2848

0040/2040

0040/1728

0040/0525

008230 FT

5 0040/0000

018 "DIA CIRC CONCR
LEN=0040 INSTALLED 1988
018 "DIA CIRC CONCR
LEN=0036 INSTALLED 1988

LENGTH(AH 1748 BK 2444)
048"H 72"W ELLIP CONC
LEN=0060 INSTALLED 1988

024 "DIA CIRC CONCR
LEN=0062 INSTALLED 1988
055"H 73"W ELLIP METAL
LEN=0057 INSTALLED 1988
1 0 00880 0 00 0137+52
LENGTH(AH 2444 BK 1860)

018 "DIA CIRC CONCR
LEN=0036 INSTALLED 1988
018 "DIA CIRC CONCR
LEN=0036 INSTALLED 1988
015 "DIA CIRC CONCR
LEN=0060 INSTALLED 1988
1 0 00880 0 00 0120+00
LENGTH(AH 1860 BK 3583)
HARLEY DR
(PRDR)

018 "DIA CIRC CONCR
LEN=0060 INSTALLED 1988

018 "DIA CIRC CONCR
LEN=0036 INSTALLED 1988
015 "DIA CIRC CONCR
LEN=0037 INSTALLED 1988

018 "DIA CIRC CONCR
LEN=0061 INSTALLED 1988
CROSS COVE RD
(SR2004 SEG 0010/0000)

LENGTH(AH 3583 BK 2602)

DIR: B TOTAL LEN: 24.364 MI.
LEFT MUN: TAYLOR T

DIST: 09-2 SR: 36
RIGHT MUN: TAYLOR T

ENGLAND RD
(T606)

1 0 00880 0 00 0029+25 002834 FT
ACORN LN
(T613) 0020/0000

005628 FT

0020/0772

000000 FT

```

024 " DIA CIRC CONCR
0030/1562 LEN=0045 INSTALLED 2001
018 " DIA CIRC METAL
0030/1370 LEN=0040 INSTALLED 1998

005628 FT 1 0 00880 0 00 0057+20
CARPER RD
(T319)
5 0030/0000 LENGTH(AH 2602 BK 2794)

0020/1370 018 " DIA CIRC CONCR
LEN=0050 INSTALLED 1998
036 " DIA CIRC CONCR
0020/1040 LEN=0054 INSTALLED UNKN

0020/0734 015 " DIA CIRC CONCR
LEN=0034 INSTALLED UNKN
PEAR TREE LN
(PRDR)
0020/0507 015 " DIA CIRC CONCR
LEN=0034 INSTALLED UNKN
018 " DIA CIRC CONCR
0020/0030 LEN=0036 INSTALLED UNKN
002834 FT

5 0020/0000 LENGTH(AH 2794 BK 2834)
PEAR TREE LN
(PRDR)
0010/2591 018 " DIA CIRC CONCR
LEN=0050 INSTALLED 1988
018 " DIA CIRC CONCR
0010/2510 LEN=0046 INSTALLED 1988
0010/2143

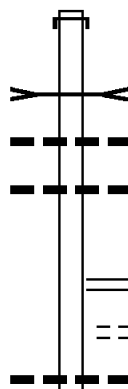
0010/0355 018 " DIA CIRC CONCR
LEN=0036 INSTALLED 1988
000000 FT 1 0 00880 0 00 0000+00
NC WO
INTER-BK WOODBURY PK
(SR0036 SEG 0200/2191)
MFC BEGIN = C
BK-BEDFORD (05)
5 0010/0000 LENGTH(AH 2834 BK 0000)

```


EXTRACT DATE: 12/28/2024 ROADWAY MANAGEMENT SYSTEM PAGE NUMBER: 24
 PRINT DATE: 12/30/2024 SLD COUNTY/SR - ANNUAL PRINT COUNTY: BLAIR
 DIR: E TOTAL LEN: 25.585 MI. DIST: 09-2 SR: 22
 LEFT MUN: CATHARINE T RIGHT MUN: CATHARINE T

135087 FT

134125 FT



135033 FT AH-HUNTINGDON (31)
 INTER-AHD WILLIAM PENN HW
 0620/0962 (SR0022 SEG 0010/0000)
 FOX RUN
 STRUCTURE LENGTH 12 FT
 0620/0883 BMSID 07/0022/0620/0883
 018 "DIA CIRC CONCR
 0620/0611 LEN=0045 INSTALLED UNKN
 018 "DIA CIRC CONCR
 0620/0330 LEN=0045 INSTALLED UNKN
 134071 FT 1 0 00260 0 04 1045+95
 FOX RUN RD
 (SR2017 SEG 0170/1963)
 5 0620/0000 LENGTH(AH 0962 BK 2879)
 WINDY RIDGE DR
 (PRDR)
 0610/2430 024 "DIA CIRC CONCR
 0610/2177 LEN=0045 INSTALLED 2000

EXTRACT DATE: 12/28/2024 ROADWAY MANAGEMENT SYSTEM PAGE NUMBER: 23
PRINT DATE: 12/30/2024 SLD COUNTY/SR - ANNUAL PRINT COUNTY: BLAIR

DIR: E TOTAL LEN: 25.585 MI. DIST: 09-2 SR: 22
LEFT MUN: CATHARINE T RIGHT MUN: CATHARINE T

BRIDLEWOOD DR
(PRDR)
SHAADY LN
(PRDR)

0610/0647
0610/0183
131246 FT

BUFFALO RANCH DR
(PRDR)

0600/2023

WOODLAND DR
(PRDR)

0600/1467

HEMLOCK RD
(T465)

0600/0050
127529 FT

RISPOLI FARM RD
(PRDR)

0590/1829

0610/1900	018 "DIA CIRC CONCR LEN=0040 INSTALLED 2000
131192 FT	1 0 00260 0 04 1017+02 072"H 77"W CONCR ARCH LEN=0050 INSTALLED 2004 LENGTH(AH 2879 BK 3717)
0610/0000	018 "DIA CIRC CONCR LEN=0054 INSTALLED UNKN
0600/3293	018 "DIA CIRC CONCR LEN=0052 INSTALLED UNKN
0600/2996	018 "DIA CIR PLASTIC LEN=0058 INSTALLED UNKN
0600/2343	018 "DIA CIRC CONCR LEN=0056 INSTALLED UNKN
0600/1910	018 "DIA CIRC CONCR LEN=0057 INSTALLED UNKN
0600/0567	018 "DIA CIRC CONCR LEN=0060 INSTALLED UNKN
0600/0159	018 "DIA CIRC CONCR LEN=0050 INSTALLED UNKN
127475 FT	1 0 00260 0 04 0979+95 ROARING RUN STRUCTURE LENGTH 10 FT BMSID 07/0022/0600/0000 LENGTH(AH 3717 BK 3721) ETNA FURNACE RD (T461)
0600/0000	018 "DIA CIRC CONCR LEN=0050 INSTALLED UNKN
0590/3591	018 "DIA CIRC CONCR LEN=0056 INSTALLED UNKN
0590/2812	018 "DIA CIRC CONCR LEN=0056 INSTALLED UNKN
0590/2463	018 "DIA CIRC CONCR LEN=0056 INSTALLED UNKN
0590/1829	018 "DIA CIRC CONCR

EXTRACT DATE: 12/28/2024 ROADWAY MANAGEMENT SYSTEM PAGE NUMBER: 22
PRINT DATE: 12/30/2024 SLD COUNTY/SR - ANNUAL PRINT COUNTY: BLAIR

DIR: E TOTAL LEN: 25.585 MI. DIST: 09-2 SR: 22
LEFT MUN: CATHARINE T RIGHT MUN: CATHARINE T

		0590/1509	LEN=0050	INSTALLED	UNKN
				POLECAT HOLLOW RD	
	==	0590/0696	(T461)		
			036"H 72"W	CONC	STRUCT
		0590/0678	LEN=0060	INSTALLED	UNKN
			018"DIA	CIRC	CONCR
		0590/0216	LEN=0065	INSTALLED	UNKN
			018"DIA	CIRC	CONCR
		0590/0070	LEN=0070	INSTALLED	UNKN
123808 FT		123754 FT	1 0 00260	0 04 0942+75	
				YELLOW SPRINGS RD	
			(SR2015	SEG 0110/1962)	
		0590/0000	LENGTH(AH 3721	BK 2671)	
			YELLOW SPRING RUN		
			STRUCTURE LENGTH	18 FT	
		0580/2610	BMSID 07/0022/0580/2610		
			048"H 72"W	CONC	STRUCT
		0580/2585	LEN=0060	INSTALLED	2000
			018"DIA	CIRC	CONCR
		0580/2330	LEN=0062	INSTALLED	UNKN
			018"DIA	CIRC	CONCR
		0580/1993	LEN=0047	INSTALLED	UNKN
			018"DIA	CIRC	CONCR
		0580/1260	LEN=0047	INSTALLED	UNKN
MEADOW RD (PRDR)					
	==	0580/1130			
			018"DIA	CIRC	CONCR
		0580/0642	LEN=0047	INSTALLED	UNKN
			018"DIA	CIRC	CONCR
		0580/0374	LEN=0045	INSTALLED	UNKN
121137 FT		121083 FT	1 0 00537	0 01 0340+16	
			VILLAGE: YELLOW CREEK		
		0580/0000	LENGTH(AH 2671	BK 2296)	
			015"DIA	CIRC	METAL
		0570/1995	LEN=0045	INSTALLED	UNKN
			018"DIA	CIRC	CONCR
		0570/0858	LEN=0042	INSTALLED	UNKN
			018"DIA	CIRC	CONCR
		0570/0550	LEN=0050	INSTALLED	UNKN
118841 FT		118787 FT	1 0 00537	0 01 0317+22	
		0570/0000	LENGTH(AH 2296	BK 2067)	
BEAR CROSSING DR (T457)					
	==	0560/1951			
			009"DIA	CIRC	CONCR
		0560/1493	LEN=0070	INSTALLED	UNKN

EXTRACT DATE: 12/28/2024 ROADWAY MANAGEMENT SYSTEM PAGE NUMBER: 21
PRINT DATE: 12/30/2024 SLD COUNTY/SR - ANNUAL PRINT COUNTY: BLAIR

DIR: E TOTAL LEN: 25.585 MI. DIST: 09-2 SR: 22
LEFT MUN: CATHARINE T RIGHT MUN: CATHARINE T

		==	0560/0165	015 "DIA CIRC CONCR LEN=0035 INSTALLED UNKN CANOE MOUNTAIN DR (T458)
	116774 FT		0560/0018	1 0 00537 0 01 0296+54
CANOE MOUNTAIN DR ET (T610)	0560/0000	==	0560/0000	015 "DIA CIRC CONCR LEN=0070 INSTALLED UNKN LENGTH(AH 2067 BK 2117)
WALNUT SPRING DR (PRDR)	0550/0512	==		
	114657 FT		0550/0105	042 "DIA CIRC CONCR LEN=0099 INSTALLED UNKN 1 0 00537 0 01 0275+30
			0550/0000	LENGTH(AH 2117 BK 2194)
BRANTNER LN (PRDR)	0540/1846	==		
OLE HICKORY LN (PRDR)	0540/1544	==		
			0540/1150	015 "DIA CIRC CONCR LEN=0058 INSTALLED 1977
			0540/0900	018 "DIA CIRC CONCR LEN=0064 INSTALLED 2000 UPLAND DR (PRDR)
	112463 FT	==	0540/0668	1 0 00537 0 01 0253+54
			0540/0000	MFC BEGIN = B LENGTH(AH 2194 BK 2264)
018 "DIA CIRC CONCR LEN=0073 INSTALLED UNKN	0535/1900	==		
015 "DIA CIR PLASTIC LEN=0082 INSTALLED UNKN	0535/1610	==		
015 "DIA CIRC CONCR LEN=0065 INSTALLED UNKN	0535/1345	==		
015 "DIA CIRC CONCR LEN=0070 INSTALLED UNKN	0535/1050	==		
018 "DIA CIRC CONCR LEN=0070 INSTALLED UNKN	0535/0670	==		
1 0 00537 0 01 0230+00	110186 FT			
TOWNSHIP RUN STRUCTURE LENGTH 8 FT BMSID 07/0022/0534/0000			110145 FT	1 0 00537 0 01 0230+30 TOWNSHIP RUN STRUCTURE LENGTH 8 FT BMSID 07/0022/0534/0000

DIR: E TOTAL LEN: 25.585 MI. DIST: 09-2 SR: 22
LEFT MUN: CATHARINE T RIGHT MUN: CATHARINE T

EXTRACT DATE: 12/28/2024 ROADWAY MANAGEMENT SYSTEM PAGE NUMBER: 19
PRINT DATE: 12/30/2024 SLD COUNTY/SR - ANNUAL PRINT COUNTY: BLAIR

DIR: E TOTAL LEN: 25.585 MI. DIST: 09-2 SR: 22
LEFT MUN: FRANKSTOWN T RIGHT MUN: FRANKSTOWN T

102637 FT

100687 FT

098693 FT

-- --	0500/1618	015 "DIA	CIRC CONCR	
-- --		LEN=0070	INSTALLED	UNKN
-- --	0500/1395	012 "DIA	CIRC CONCR	
-- --		LEN=0070	INSTALLED	UNKN
-- --	0500/1061	015 "DIA	CIRC CONCR	
-- --		LEN=0070	INSTALLED	UNKN
	==	DRASS LN		
	0500/0253	(PRDR)		
-- --	0500/0092	015"H 48"W	CON BOX CUL	
	102594 FT	LEN=0046	INSTALLED	1999
	5 0500/0000	1 0 00260 0 01 0484+46		
-- --	0490/1775	LENGTH(AH 2037 BK 1950)		
-- --		042 "DIA	CIRC CONCR	
-- --	0490/1619	LEN=0068	INSTALLED	UNKN
-- --		015 "DIA	CIRC CONCR	
-- --	0490/1124	LEN=0060	INSTALLED	UNKN
-- --		015 "DIA	CIRC CONCR	
-- --	0490/0800	LEN=0065	INSTALLED	UNKN
-- --		048"H 30"W	CONC STRUCT	
-- --	0490/0795	LEN=0004	INSTALLED	UNKN
-- --		018 "DIA	CIR PLASTIC	
-- --	0490/0708	LEN=0047	INSTALLED	UNKN
-- --		015 "DIA	CIRC CONCR	
-- --	0490/0141	LEN=0060	INSTALLED	UNKN
	100644 FT	018 "DIA	CIRC CONCR	
	5 0490/0000	LEN=0062	INSTALLED	UNKN
-- --	0480/1765	1 0 00260 0 01 0464+85		
-- --		LENGTH(AH 1950 BK 1994)		
-- --	0480/1185	036 "DIA	CIRC CONCR	
-- --		LEN=0004	INSTALLED	UNKN
-- --	0480/0795	015 "DIA	CIRC CONCR	
-- --		LEN=0040	INSTALLED	UNKN
-- --	0480/0325	015 "DIA	CIRC CONCR	
-- --		LEN=0068	INSTALLED	UNKN
-- --	0480/0030	018 "DIA	CIR PLASTIC	
	098650 FT	LEN=0050	INSTALLED	2018
	5 0480/0000	018 "DIA	CIR PLASTIC	
		LEN=0040	INSTALLED	2018
		1 0 00260 0 01 0444+58		
		LENGTH(AH 1994 BK 1950)		
	==	FLOWING SPRING RD		
	0470/1275	(T444)		
-- --	0470/1080	018 "DIA	CIR PLASTIC	
-- --		LEN=0045	INSTALLED	2018
-- --	0470/0517	042 "DIA	CIRC ALUMIN	
-- --		LEN=0087	INSTALLED	2018
-- --	0470/0080	018 "DIA	CIRC CONCR	
-- --		LEN=0105	INSTALLED	2018

EXTRACT DATE: 12/28/2024 ROADWAY MANAGEMENT SYSTEM PAGE NUMBER: 18
PRINT DATE: 12/30/2024 SLD COUNTY/SR - ANNUAL PRINT COUNTY: BLAIR

DIR: E TOTAL LEN: 25.585 MI. DIST: 09-2 SR: 22
LEFT MUN: FRANKSTOWN T RIGHT MUN: FRANKSTOWN T

1 0 00260 0 01 0419+53 096743 FT
BEAVER DAM RD
(SR1011 SEG 0170/1430) 0470/0000

FISHERMANS TR
(PARK) 0460/0425

1 0 00260 0 01 0404+77 094738 FT
TURKEY VALLEY RD
(SR1011 SEG 0010/0000) 0460/0000

093317 FT

0470/0035 BMSSEN 07/0022/0470/0020
1 0 00260 0 01 0419+53
NO UNDERPASS INFORMATION
0470/0020 BMSBG 07/0022/0470/0020
096700 FT
S 0470/0000 LENGTH(AH 1950 BK 2005)
0460/1175 018 "DIA CIR PLASTIC
LEN=0056 INSTALLED 2019
WINGARD LN
0460/1141 (PRDR)
018 "DIA CIR PLASTIC
0460/0585 LEN=0050 INSTALLED 2019
0460/0249 BMSSEN 07/0022/0460/0172
1 0 00260 0 01 0406+72
CANOE CREEK
0460/0172 BMSBG 07/0022/0460/0172
094695 FT JUNIATA VALLEY RD
(SR2022 SEG 0150/2563)
S 0460/0000 LENGTH(AH 2005 BK 1421)
018 "DIA CIR PLASTIC
0450/1095 LEN=0081 INSTALLED 2019
0450/0856 BMSSEN 07/0022/0450/0575
1 0 00537 0 00 0180+35
TR CANOE CREEK
0450/0842 BMSBG 07/0022/0450/0575
018 "DIA CIR PLASTIC
0450/0735 LEN=0071 INSTALLED 2019
SCRAMBLER DR
0450/0442 (PRDR)
018 "DIA CIRC CONCR
0450/0162 LEN=0042 INSTALLED UNKN
018 "DIA CIR PLASTIC
0450/0145 LEN=0075 INSTALLED 2019
093274 FT 1 0 00537 0 00 0175+16
VILLAGE: CANOE CREEK
S 0450/0000 LENGTH(AH 1421 BK 3482)
015 "DIA CIRC CONCR
0440/3083 LEN=0054 INSTALLED UNKN
015 "DIA CIRC CONCR
0440/2545 LEN=0050 INSTALLED UNKN
015 "DIA CIRC CONCR
0440/2103 LEN=0053 INSTALLED UNKN
018 "DIA CIRC CONCR
0440/1632 LEN=0055 INSTALLED UNKN
018 "DIA CIRC CONCR
0440/1302 LEN=0054 INSTALLED UNKN

EXTRACT DATE: 12/28/2024 ROADWAY MANAGEMENT SYSTEM PAGE NUMBER: 17
PRINT DATE: 12/30/2024 SLD COUNTY/SR - ANNUAL PRINT COUNTY: BLAIR

DIR: E TOTAL LEN: 25.585 MI. DIST: 09-2 SR: 22
LEFT MUN: FRANKSTOWN T RIGHT MUN: FRANKSTOWN T

					018 " DIA	CIRC CONCR	
				0440/0927	LEN=0053	INSTALLED	UNKN
					018 " DIA	CIRC METAL	
				0440/0642	LEN=0055	INSTALLED	UNKN
					018 " DIA	CIRC CONCR	
				0440/0234	LEN=0054	INSTALLED	UNKN
089835 FT				089792 FT	1 0 00537	0 00 0140+09	
				5 0440/0000	LENGTH(AH	3482 BK 3251)	
					024 " DIA	CIRC CONCR	
				0430/3238	LEN=0053	INSTALLED	UNKN
					018 " DIA	CIRC CONCR	
				0430/3061	LEN=0055	INSTALLED	UNKN
					018 " DIA	CIRC CONCR	
				0430/2703	LEN=0055	INSTALLED	UNKN
					018 " DIA	CIRC CONCR	
				0430/2416	LEN=0057	INSTALLED	UNKN
					018 " DIA	CIRC CONCR	
				0430/2069	LEN=0052	INSTALLED	UNKN
					018 " DIA	CIRC CONCR	
				0430/1480	LEN=0050	INSTALLED	UNKN
					042 " DIA	CIRC CONCR	
				0430/1093	LEN=0055	INSTALLED	UNKN
					018 " DIA	CIRC CONCR	
				0430/0828	LEN=0050	INSTALLED	UNKN
					018 " DIA	CIRC CONCR	
				0430/0557	LEN=0052	INSTALLED	UNKN
					018 " DIA	CIRC CONCR	
				0430/0461	LEN=0054	INSTALLED	UNKN
PUPPY WOOD LN (PRDR)	0430/0285	==					
					024 " DIA	CIRC CONCR	
				0430/0195	LEN=0050	INSTALLED	UNKN
086584 FT				086541 FT	1 0 00537	0 00 0105+12	
				5 0430/0000	LENGTH(AH	3251 BK 3506)	
					018 " DIA	CIRC CONCR	
				0420/3352	LEN=0060	INSTALLED	UNKN
					018 " DIA	CIRC CONCR	
				0420/2158	LEN=0052	INSTALLED	UNKN
					PANSI LN		
				0420/1930	(PRDR)		
					018 " DIA	CIRC CONCR	
				0420/1802	LEN=0050	INSTALLED	UNKN
					024 " DIA	CIRC CONCR	
				0420/1433	LEN=0060	INSTALLED	UNKN
					018 " DIA	CIRC CONCR	
				0420/1028	LEN=0057	INSTALLED	UNKN

EXTRACT DATE: 12/28/2024 ROADWAY MANAGEMENT SYSTEM PAGE NUMBER: 16
PRINT DATE: 12/30/2024 SLD COUNTY/SR - ANNUAL PRINT COUNTY: BLAIR

DIR: E TOTAL LEN: 25.585 MI. DIST: 09-2 SR: 22
LEFT MUN: FRANKSTOWN T RIGHT MUN: FRANKSTOWN T

083078 FT

079617 FT

1 0 00537 0 00 0000+00 076122 FT
TURKEY VALLEY RD
(SR1016 SEG 0010/0000) 0400/0000

0420/0653	018 "DIA	CIRC CONCR	
	LEN=0053	INSTALLED	UNKN
0420/0368	018 "DIA	CIRC CONCR	
	LEN=0050	INSTALLED	UNKN
0420/0019	018 "DIA	CIRC CONCR	
	LEN=0048	INSTALLED	UNKN
083035 FT	1 0 00537	0 00 0070+20	
0420/0000	LENGTH(AH	3506 BK 3461)	
0410/2969	018 "DIA	CIRC CONCR	
	LEN=0073	INSTALLED	UNKN
0410/2483	018 "DIA	CIRC CONCR	
	LEN=0070	INSTALLED	UNKN
0410/2155	018 "DIA	CIRC CONCR	
	LEN=0065	INSTALLED	UNKN
0410/1715	018 "DIA	CIRC CONCR	
	LEN=0063	INSTALLED	UNKN
0410/1461	018 "DIA	CIRC CONCR	
	LEN=0062	INSTALLED	UNKN
0410/0829	CAMPBELL HILL RD		
	(T430)		
0410/0677	018 "DIA	CIRC CONCR	
	LEN=0060	INSTALLED	UNKN
0410/0195	018 "DIA	CIRC CONCR	
	LEN=0060	INSTALLED	UNKN
079574 FT	1 0 00537	0 00 0035+23	
0410/0000	LENGTH(AH	3461 BK 3495)	
0400/3250	018 "DIA	CIRC CONCR	
	LEN=0058	INSTALLED	UNKN
0400/2809	018 "DIA	CIRC CONCR	
	LEN=0065	INSTALLED	2000
0400/2782	042 "DIA	CIRC CONCR	
	LEN=0095	INSTALLED	2000
0400/1945	018 "DIA	CIRC CONCR	
	LEN=0060	INSTALLED	UNKN
0400/1488	018 "DIA	CIRC CONCR	
	LEN=0055	INSTALLED	UNKN
0400/1126	SLATE HILL RD		
	(TWP)		
0400/0628	018 "DIA	CIRC CONCR	
	LEN=0052	INSTALLED	UNKN
0400/0240	072"H 84"W	CONC STRUCT	
	LEN=0080	INSTALLED	2000
	TR FRANKSTOWN BR JUNIAT		
	STRUCTURE LENGTH	9 FT	
0400/0193	BMSID 07/0022/0400/0193		
076079 FT			
0400/0000	LENGTH(AH	3495 BK 3141)	

EXTRACT DATE: 12/28/2024 ROADWAY MANAGEMENT SYSTEM PAGE NUMBER: 15
PRINT DATE: 12/30/2024 SLD COUNTY/SR - ANNUAL PRINT COUNTY: BLAIR

DIR: E TOTAL LEN: 25.585 MI. DIST: 09-2 SR: 22
LEFT MUN: FRANKSTOWN T RIGHT MUN: FRANKSTOWN T

SARAH ST
(TWP)
REBECCA ST
(TWP)
MARY ST
(TWP)

0390/2768

0390/2363

0390/1992

072981 FT

TO 1009/0010 SH
(CONN)

0380/2070

FRANKSTOWN RD
(SR1009 SEG 0010/0000)
FROM 1009/0010 SH
(CONN)

0380/1925

0380/1725

MILL ST
(T512)

0380/1646

0390/2787

024 "DIA CIRC CONCR
LEN=0080 INSTALLED UNKN

0390/1907

024 "DIA CIRC CONCR
LEN=0060 INSTALLED UNKN

0390/1234

018 "DIA CIRC CONCR
LEN=0200 INSTALLED UNKN

0390/1230

JUNIATA VALLEY RD
(SR2022 SEG 0010/0000)

0390/0911

018 "DIA CIRC CONCR
LEN=0052 INSTALLED UNKN

0390/0630

RETAINING WALL END
BMSID 07/0022/0390/0000

0390/0495

RETAINING WALL END
BMSID 07/0022/0390/0062

0390/0062

RETAINING WALL BEGIN
BMSID 07/0022/0390/0062

072938 FT

1 0 00260 0 00 0143+50

0390/0000

VILLAGE: GEESEY TOWN
RETAINING WALL BEGIN
BMSID 07/0022/0390/0000

0380/3130

LENGTH(AH 3141 BK 3353)
018 "DIA CIRC CONCR

LEN=0062 INSTALLED 2017

0380/2160

024 "DIA CIRC CONCR
LEN=0108 INSTALLED 2017

0380/1964

BRUSH CREEK
STRUCTURE LENGTH 14 FT

0380/1925

BMSID 07/0022/0380/1964
RESERVOIR RD
(SR2007 SEG 0190/2945)

0380/1680

024 "DIA CIRC CONCR
LEN=0092 INSTALLED 2017

0380/1470

024 "DIA CIRC CONCR
LEN=0056 INSTALLED 2017

EXTRACT DATE: 12/28/2024 ROADWAY MANAGEMENT SYSTEM PAGE NUMBER: 14
PRINT DATE: 12/30/2024 SLD COUNTY/SR - ANNUAL PRINT COUNTY: BLAIR

DIR: E TOTAL LEN: 25.585 MI. DIST: 09-2 SR: 22
LEFT MUN: FRANKSTOWN T RIGHT MUN: FRANKSTOWN T

RACE ST
(T611)

0380/0776

069628 FT

OLD ROUTE 22 RD
(T520)

0360/1325

064448 FT

0380/1360	024 "DIA CIRC CONCR LEN=0054 INSTALLED 2017
0380/0720	015 "DIA CIRC METAL LEN=0033 INSTALLED UNKN
0380/0395	018 "DIA CIRC CONCR LEN=0055 INSTALLED UNKN
0380/0245	018 "DIA CIRC CONCR LEN=0075 INSTALLED UNKN
0380/0072	LC FROM DEGOL IND DR (PRDR)
069585 FT	1 0 00260 0 00 0109+82 (APRA) DEGOL INDUSTRIAL DEGOL INDUSTRIAL DR (PRDR)
0380/0000	LENGTH(AH 3353 BK 3437) LC TO DEGOL IND DR (PRDR)
0370/3358	015 "DIA CIRC METAL LEN=0062 INSTALLED UNKN
0370/2779	015 "DIA CIRC METAL LEN=0050 INSTALLED UNKN
0370/1980	015 "DIA CIRC METAL LEN=0050 INSTALLED UNKN
0370/1681	015 "DIA CIRC METAL LEN=0045 INSTALLED UNKN
0370/1383	015 "DIA CIRC METAL LEN=0055 INSTALLED UNKN
0370/1087	015 "DIA CIRC METAL LEN=0050 INSTALLED UNKN
0370/0760	015 "DIA CIRC METAL LEN=0045 INSTALLED UNKN
0370/0476	015 "DIA CIRC METAL LEN=0056 INSTALLED UNKN
0370/0180	1 0 00260 0 00 0075+08
066148 FT	LENGTH(AH 3437 BK 1743) 018 "DIA CIRC METAL LEN=0045 INSTALLED UNKN
0370/0000	015 "DIA CAST IRON LEN=0050 INSTALLED UNKN
0360/1614	015 "DIA CAST IRON LEN=0050 INSTALLED UNKN
0360/1312	015 "DIA CAST IRON LEN=0050 INSTALLED UNKN
064405 FT	1 0 00260 0 00 0058+00
0360/0000	LENGTH(AH 1743 BK 0920)

EXTRACT DATE: 12/28/2024 ROADWAY MANAGEMENT SYSTEM PAGE NUMBER: 13
PRINT DATE: 12/30/2024 SLD COUNTY/SR - ANNUAL PRINT COUNTY: BLAIR

DIR: E TOTAL LEN: 25.585 MI. DIST: 09-2 SR: 22
LEFT MUN: FRANKSTOWN T RIGHT MUN: FRANKSTOWN T

SUNSET DR (T613)	0350/0374	==	0350/0079	BMS EN 07/0022/0350/0000
FRANKSTOWN	0350/0021	---	0350/0021	FRANKSTOWN
BLAIR T	063528 FT	---	063485 FT	HOLLIDAYSBURG B
			NC W	1 0 00260 0 00 0049+00
				LLIAM PENN HW
				BRUSH RUN
			5 0350/0000	BMSBG 07/0022/0350/0000
				LENGTH(AH 0920 BK 1345)
				SIGN: CANTILEVER
			0340/0749	BMSID 07/0022/0340/0749
BLAIR	0340/0528	---		
HOLLIDAYSBURG B		+++++	0340/0525	(AAR 506250N)#TRKS 01
SCOTCH VALLEY RD		==		
(BORO)	0340/0499	==		
LC TO ALLEGHENY ST	0340/0064	---		
(CONN)	062183 FT	---	062140 FT	1 0 00000 0 00 0000+00
ALLEGHENY ST		---		018 "DIA CIRC CONCR
(BORO)		---	5 0340/0000	LEN=0080 INSTALLED UNKN
				LENGTH(AH 1345 BK 1182)
SPRING ST	0330/0261	---		
(BORO)		---	0330/0249	018 "DIA CIRC CONCR
		---		LEN=0090 INSTALLED UNKN
		---	0330/0019	012 "DIA CIRC METAL
1 0 00260 3 00 0031+24	061001 FT	---	060958 FT	LEN=0080 INSTALLED UNKN
GRANT ST	0330/0000	---	5 0330/0000	LENGTH(AH 1182 BK 1026)
(BORO)		==		BELLA ST
		==	0320/0718	(BORO)
		---	0320/0709	018 "DIA CAST IRON
JENNIE ST	0320/0454	---		LEN=0080 INSTALLED UNKN
(BORO)	059975 FT	==	059932 FT	1 0 00260 3 00 0020+89
		==		CLOVER AL
		==	5 0320/0000	(BORO)
		==		LENGTH(AH 1026 BK 0900)
		==	0310/0715	JONES ST
		==		(BORO)
		==	0310/0362	CLARK ST
		==		(BORO)

EXTRACT DATE: 12/28/2024 ROADWAY MANAGEMENT SYSTEM PAGE NUMBER: 12
PRINT DATE: 12/30/2024 SLD COUNTY/SR - ANNUAL PRINT COUNTY: BLAIR

DIR: E TOTAL LEN: 25.585 MI. DIST: 09-2 SR: 22
LEFT MUN: HOLLIDAYSBURG B RIGHT MUN: HOLLIDAYSBURG B

059075 FT

059032 FT 1 0 00260 3 00 0011+99
PENN ST
(SR0036 SEG 0271/0000)
(SR0036 SEG 0270/0000)

0310/0000 LENGTH(AH 0900 BK 2430)
018 " DIA CIRC CONCR
0270/2247 LEN=0036 INSTALLED UNKN
UNION ST
0270/2064 (BORO)
018 " DIA CIRC CONCR
0270/1703 LEN=0060 INSTALLED UNKN
WAYNE ST
0270/1656 (BORO)
018 " DIA CIRC CONCR
0270/1337 LEN=0060 INSTALLED UNKN
MONTGOMERY ST
0270/1314 (BORO)
018 " DIA CIRC CONCR
0270/1050 LEN=0030 INSTALLED UNKN
SOUTH JUNIATA ST
0270/0955 (BORO)

NORTH JUNIATA ST
(SR1002 SEG 0060/2022) 0270/0497
STRAWBERRY AL 0270/0443
(BORO)

ALLEGHENY ST
(BORO) 0270/0104
056645 FT

WILLOW ST
(BORO) 0260/0425
055286 FT

0270/0337 BMS EN 07/0022/0270/0182
1 0 00053 3 00 0003+02
BEAVERDAM BR JUNIATA RI
0270/0227 BMS BG 07/0022/0270/0182

NEWRY ST
(BORO)
0270/0104
056602 FT 1 0 00053 3 00 0001+35
LC TO NEWRY ST
(CONN)
NC BLAIR ST

0270/0000 LENGTH(AH 2430 BK 1359)
JACKSON ST
(BORO)
0260/0887 036 " DIA CIR UNKNOWN
0260/0719 LEN=0046 INSTALLED UNKN
012 " DIA CAST IRON
0260/0475 LEN=0060 INSTALLED 1985

055243 FT 1 0 00053 0 02 0487+69
0260/0000 LENGTH(AH 1359 BK 1257)
HOLLIDAYSBURG

EXTRACT DATE: 12/28/2024 ROADWAY MANAGEMENT SYSTEM PAGE NUMBER: 11
PRINT DATE: 12/30/2024 SLD COUNTY/SR - ANNUAL PRINT COUNTY: BLAIR

DIR: E TOTAL LEN: 25.585 MI. DIST: 09-2 SR: 22
LEFT MUN: HOLLIDAYSBURG B RIGHT MUN: HOLLIDAYSBURG B

JUSTICE ST
(T412)

0250/1190

CARTER AL
(TBC)

0250/0960

TRUMAN ST
(T410)
CLINTON AL
(TBC)
WASHINGTON AV
(T546)

0250/0760

0250/0560

0250/0415
054029 FT

LINCOLN AV
(T548)
ROOSEVELT AV
(T603)

0250/0000

0240/2530

PATCH WAY RD
(T417)

0240/1557

TO 1001/0010 SH
(CONN)

0240/0130
051166 FT

PLANK RD
(SR1001 SEG 0010/0000)
(SR1001 SEG 0011/0000)
FROM 1001/0011 SH
(CONN)

0240/0000

0230/1016

049982 FT

SIXTH ST

0250/1203 BLAIR T

0250/1175 012 "DIA CAST IRON
LEN=0060 INSTALLED 1985

0250/0800 012 "DIA CAST IRON
LEN=0056 INSTALLED UNKN

053986 FT 1 0 00053 0 02 0475+68

NC BROAD ST
0250/0000 LENGTH(AH 1257 BK 2863)

0240/2287 018 "DIA CIRC CONCR
LEN=0080 INSTALLED UNKN

0240/1712 015 "DIA CAST IRON
LEN=0080 INSTALLED UNKN

0240/1557

051123 FT 0 0 00000 0 00 0000+00
THIRD ST
(T409)

0240/0000 LENGTH(AH 2863 BK 1184)

0230/0607 (AAR 506216G)#TRKS 01

024 "DIA CAST IRON
LEN=0074 INSTALLED UNKN

BLAIR
0230/0137 DUNCANSVILLE B
024"H 00"W MULT CAST I

0230/0110 LEN=0140 INSTALLED UNKN

0230/0055 (AAR 506217N)#TRKS 01
049939 FT 1 0 00053 0 02 0435+30

NC WILLIAM PENN HW
0230/0000 LENGTH(AH 1184 BK 2607)

DIST: 09-2 SR: 22
RIGHT MUN: DUNCANSVILLE B

DIR: E TOTAL LEN: 25.585 MI. DIST: 09-2 SR: 22
LEFT MUN: DUNCANSVILLE B RIGHT MUN: DUNCANSVILLE B

FOR SR 0022W TO SR 0022
(CONN)

0210/0210
044416 FT

018 "DIA CIRC CONCR
LEN=0025 INSTALLED 1993 0201/0820

FOR SR 0022W TO SR0022W
(CONN) 0201/0703

1 0 00493 0 00 0008+82 043542 FT
TRIB GILLANS RUN
STRUCTURE LENGTH 12 FT
BMSID 07/0022/0200/0000
LENGTH(AH 0874 BK 2125) 0201/0000
TOWNSHIP RD
(TWP) 0191/1954

018 "DIA CIRC METAL
LEN=0045 INSTALLED 1993 0191/1600

MAPLE HOLLOW RD
(T411)
0191/1246

0210/0277 ALLEGHENY T
018 "DIA CIRC CONCR
0210/0245 LEN=0020 INSTALLED UNKN
FROM 3013/0250 SH
0210/0210 (CONN)
044373 FT 1 0 00053 0 01 0367+96
DUNNINGS HW
(SR3013 SEG 0251/0799)
(SR3013 SEG 0250/0785)
NC THIRD AV

OLD ROUTE 22
(SR3012 SEG 0120/3671)
MFC BEGIN = B
0210/0000 LENGTH(AH 2959 BK 0874)

0200/0758 012"H 24"W ELLIP METAL
LEN=0070 INSTALLED UNKN

TO 3012/0120 SH
(CONN)
0200/0668 018 "DIA CIRC CONCR
0200/0580 LEN=0070 INSTALLED 1988
SIGN: CANTILEVER
0200/0258 BMSID 07/0022/0200/0258
043499 FT 1 0 00493 0 00 0008+82
TRIB GILLANS RUN
STRUCTURE LENGTH 12 FT
BMSID 07/0022/0200/0000
0200/0000 LENGTH(AH 0874 BK 2192)

0190/1831 018 "DIA CIRC CONCR
LEN=0150 INSTALLED 1988
024 "DIA CIRC CONCR
0190/1656 LEN=0050 INSTALLED 1988
024 "DIA CIRC CONCR
0190/1647 LEN=0050 INSTALLED 1988

0190/1505 042 "DIA CIRC CONCR
LEN=0120 INSTALLED 1988
MAPLE HOLLOW RD
(T411)

0190/1229 018 "DIA CIRC CONCR
0190/1218 LEN=0050 INSTALLED 1988

EXTRACT DATE: 12/28/2024 ROADWAY MANAGEMENT SYSTEM PAGE NUMBER: 8
PRINT DATE: 12/30/2024 SLD COUNTY/SR - ANNUAL PRINT COUNTY: BLAIR

DIR: E TOTAL LEN: 25.585 MI. DIST: 09-2 SR: 22
LEFT MUN: ALLEGHENY T RIGHT MUN: ALLEGHENY T

018 "DIA CIRC CONCR LEN=0060 INSTALLED 1993 0191/1210	0190/1210	018 "DIA CIRC CONCR LEN=0050 INSTALLED 1988
018 "DIA CIRC CONCR LEN=0040 INSTALLED 1993 0191/0859 CHARLESWORTH LN (TWP)	0190/0960 0190/0859	018 "DIA CIRC CONCR LEN=0050 INSTALLED 1988 018 "DIA CIRC CONCR LEN=0050 INSTALLED UNKN
BMSSEN 07/0022/0190/0000 0191/0506 1 0 00493 0 00 0030+66 041417 FT	0190/0493 0190/0027 041307 FT	CHARLESWORTH LN (PRDR) BMSSEN 07/0022/0190/0000 1 0 00493 0 00 0030+66 GILLANS RUN BMSBG 07/0022/0190/0000 LENGTH(AH 2125 BK 2887)
LC TO LEIGHTY LN (CONN) EMERALD DR (T413)	0181/1994 0181/1890	LEIGHTY LN (T413) EMERALD DR (T431)
(APRA) RUTTER'S KUHN LN (T415)	0181/0771	018 "DIA CIRC CONCR LEN=0150 INSTALLED 1988 040"H 65"W ELLIP CONC LEN=0500 INSTALLED 1988 (APRA) RUTTER'S KUHN LN (T415)
018 "DIA CIRC CONCR LEN=0033 INSTALLED 1993 0181/0680	0180/1879 0180/1617 0180/1046	018 "DIA CIRC CONCR LEN=0075 INSTALLED 1988
1 0 00493 0 00 0058+50 038530 FT MASON DR (T410) THEATER DR (T454)	0180/0771 0180/0677 038442 FT	1 0 00493 0 00 0058+50 MASON DR (T410) THEATER DR (T454)
LENGTH(AH 2887 BK 1608) 0181/0000	0180/0000	LENGTH(AH 2865 BK 1598)

PAGE NUMBER: 7
COUNTY: BLAIR

DIST: 09-2 SR: 22
RIGHT MUN: ALLEGHENY T

```

SR 0022 0160 EBL
OP ID 07/0022/0160/3094
1 0 00493 0 00 0074+52
SR 0022 0160 WBL
OP ID 07/0022/0161/3023
I XTH AV RD
SIXTH AV RD
(LSR0764 SEG 0011/0000)
LTH AH 001598 BK 000100

LTH AH 000100 BK 003293
BMS EN 07/0022/0160/3094
RAMP K RD
(SR8004 SEG 0780/0000)
1 0 01101 0 00 0367+80
SR 0022 0170 EBL
BMS BG 07/0022/0160/3094


SIGN: 4 CHORD TRUSS
BMS ID 07/0022/0160/2850
018 "DIA CIRC CONCR
LEN=0070 INSTALLED UNKN


CROSSOVER RD
(CONN)


RAMP B RD
(SR8004 SEG 0260/2483)

018 "DIA CIRC CONCR
LEN=0060 INSTALLED UNKN
RAMP C RD
(SR8004 SEG 0010/0000)
SIGN: 3 CHORD TRUSS
BMS ID 07/0022/0160/0330


018 "DIA CIRC CONCR
LEN=0040 INSTALLED UNKN
BMS EN 07/0022/0160/0000
1 0 01101 0 00 0335+84
SR 8004 0010 (TO 22 E &
BMS BG 07/0022/0160/0000
LENGTH(AH 3293 BK 2273)

```


EXTRACT DATE: 12/28/2024 ROADWAY MANAGEMENT SYSTEM PAGE NUMBER: 6
PRINT DATE: 12/30/2024 SLD COUNTY/SR - ANNUAL PRINT COUNTY: BLAIR

DIR: E TOTAL LEN: 25.585 MI. DIST: 09-2 SR: 22
LEFT MUN: ALLEGHENY T RIGHT MUN: ALLEGHENY T

RAMP D RD (SR8004 SEG 0270/0766) 0151/1840	==	0150/2245	018 "DIA CIRC CONCR LEN=0060 INSTALLED UNKN
018 "DIA CIRC CONCR LEN=0084 INSTALLED UNKN 0151/1469	==	0150/1573	018 "DIA CIRC CONCR LEN=0060 INSTALLED UNKN
CROSSOVER RD (CONN) 0151/1040	↔	0150/1008	CROSSOVER RD (CONN)
018 "DIA CIRC CONCR LEN=0080 INSTALLED UNKN 0151/0868	==	0150/0974	018 "DIA CIRC CONCR LEN=0060 INSTALLED UNKN
	==	0150/0700	SIGN: 3 CHORD TRUSS BMSID 07/0022/0150/0700
	==	0150/0302	DMS SIGN STRUCTURE BMSID 07/0022/0150/0302
BMSID 07/0022/0151/0000 0151/0117	==	0150/0155	018 "DIA CIRC CONCR LEN=0040 INSTALLED UNKN
1 0 01101 0 00 0312+93 031374 FT	==	0150/0117	BMSID 07/0022/0150/0000
T-406 MILL ROAD	==	031278 FT	1 0 01101 0 00 0313+18
BMSBG 07/0022/0151/0000	==		T-406 MILL ROAD
LENGTH(AH 2307 BK 1856) 0151/0000	==	0150/0000	BMSBG 07/0022/0150/0000
018 "DIA CIRC METAL LEN=0140 INSTALLED UNKN 0141/1775	==	0140/2000	LENGTH(AH 2273 BK 2027)
	==		018 "DIA CIRC CONCR LEN=0080 INSTALLED UNKN
SPENCER RUN STRUCTURE LENGTH 12 FT	==		SPENCER RUN STRUCTURE LENGTH 12 FT
BMSID 07/0022/0140/0485 0141/0575	==	0140/0485	BMSID 07/0022/0140/0485
018 "DIA CIRC CONCR LEN=0150 INSTALLED UNKN 0141/0524	==		
	==	0140/0211	018 "DIA CIRC METAL LEN=0070 INSTALLED UNKN
BMSID 07/0022/0141/0000 0141/0172	==	0140/0172	BMSID 07/0022/0140/0000
018 "DIA CIRC CONCR LEN=0058 INSTALLED UNKN 0141/0124	==		
1 0 01101 0 00 0294+20 029518 FT	==	029251 FT	1 0 01101 0 00 0292+94
T-416 CARSON VALLEY ROA	==		T-416 CARSON VALLEY ROA
BMSBG 07/0022/0141/0000	==		BMSBG 07/0022/0140/0000
LENGTH(AH 1856 BK 1912) 0141/0000	==	0140/0000	LENGTH(AH 2027 BK 1781)
018 "DIA CIRC CONCR LEN=0082 INSTALLED UNKN 0131/1283	==		
	==		018 "DIA CIRC CONCR

EXTRACT DATE: 12/28/2024 ROADWAY MANAGEMENT SYSTEM PAGE NUMBER: 5
PRINT DATE: 12/30/2024 SLD COUNTY/SR - ANNUAL PRINT COUNTY: BLAIR

DIR: E TOTAL LEN: 25.585 MI. DIST: 09-2 SR: 22
LEFT MUN: ALLEGHENY T RIGHT MUN: ALLEGHENY T

018 "DIA CIRC CONCR LEN=0082 INSTALLED UNKN 0131/0682	---	---	---	0130/1224 LEN=0065 INSTALLED UNKN
	---	---	---	0130/0668 018 "DIA CIRC CONCR LEN=0065 INSTALLED UNKN
	---	---	---	0130/0232 018 "DIA CIRC CONCR LEN=0070 INSTALLED 2000
018 "DIA CIRC CONCR LEN=0120 INSTALLED UNKN 0131/0221 1 0 01101 0 00 0274+92 027606 FT LENGTH(AH 1912 BK 1600) 0131/0000	---	---	---	027470 FT 1 0 01101 0 00 0274+92 0130/0000 LENGTH(AH 1781 BK 1578) 018 "DIA CIRC CONCR LEN=0070 INSTALLED UNKN
018 "DIA CIRC CONCR LEN=0070 INSTALLED UNKN 0121/1370	---	---	---	0120/1408
	---	---	---	0120/0983 018 "DIA CIRC CONCR LEN=0070 INSTALLED 2000
018 "DIA CIRC CONCR LEN=0070 INSTALLED UNKN 0121/0967	---	---	---	0120/0683 018 "DIA CIRC CONCR LEN=0070 INSTALLED UNKN
018 "DIA CIRC CONCR LEN=0070 INSTALLED UNKN 0121/0646	---	---	---	
1 0 01101 0 00 0258+63 026006 FT LENGTH(AH 1600 BK 0932) 0121/0000 CROSSOVER RD (CONN) 0111/0891	---	---	---	025892 FT 1 0 01101 0 00 0258+63 0120/0000 LENGTH(AH 1578 BK 0899) CROSSOVER RD (CONN) 0110/0886
018 "DIA CIRC METAL LEN=0094 INSTALLED UNKN 0111/0825	---	---	---	0110/0819 024 "DIA CIRC CONCR LEN=0100 INSTALLED UNKN
	---	---	---	024993 FT 1 0 01101 0 00 0249+64 0110/0000 LENGTH(AH 0899 BK 2488)
1 0 01101 0 00 0248+96 025074 FT LENGTH(AH 0932 BK 2538) 0111/0000 018 "DIA CIRC METAL LEN=0120 INSTALLED UNKN 0101/2501	---	---	---	0100/2190 042 "DIA CIR PLASTIC LEN=0160 INSTALLED 2000
042 "DIA CIRC METAL LEN=0120 INSTALLED UNKN 0101/2164	---	---	---	
018 "DIA CIRC CONCR LEN=0075 INSTALLED UNKN 0101/1750	---	---	---	0100/1335 030 "DIA CIR PLASTIC LEN=0150 INSTALLED 2000
030 "DIA CIRC METAL LEN=0075 INSTALLED UNKN 0101/1305	---	---	---	
018 "DIA CIRC CONCR LEN=0075 INSTALLED UNKN 0101/0994	---	---	---	018 "DIA CIRC CONCR

EXTRACT DATE: 12/28/2024 ROADWAY MANAGEMENT SYSTEM PAGE NUMBER: 4
PRINT DATE: 12/30/2024 SLD COUNTY/SR - ANNUAL PRINT COUNTY: BLAIR

DIR: E TOTAL LEN: 25.585 MI. DIST: 09-2 SR: 22
LEFT MUN: ALLEGHENY T RIGHT MUN: ALLEGHENY T

036 "DIA CIRC METAL LEN=0120 INSTALLED UNKN 0101/0434	0100/0471 LEN=0140 INSTALLED 1988
018 "DIA CIRC CONCR LEN=0070 INSTALLED 1988 0101/0341	
1 0 01101 0 00 0223+57 022536 FT LENGTH(AH 2538 BK 2444) 0101/0000	0100/0303 036 "DIA CIR PLASTIC LEN=0100 INSTALLED UNKN 1 0 01101 0 00 0224+76 LENGTH(AH 2488 BK 2515)
	0090/2139 018 "DIA CIRC CONCR LEN=0070 INSTALLED UNKN
018 "DIA CIRC CONCR LEN=0066 INSTALLED UNKN 0091/2117	0090/1738 018 "DIA CIRC CONCR LEN=0070 INSTALLED UNKN
018 "DIA CIRC CONCR LEN=0075 INSTALLED UNKN 0091/1729	
018 "DIA CIRC CONCR LEN=0066 INSTALLED UNKN 0091/1344	0090/1335 018 "DIA CIRC CONCR LEN=0065 INSTALLED UNKN
	0090/0987 018 "DIA CIRC CONCR LEN=0065 INSTALLED UNKN
	0090/0588 024 "DIA CIRC CONCR LEN=0070 INSTALLED UNKN
030 "DIA CIRC CONCR LEN=0075 INSTALLED UNKN 0091/0503	0090/0239 018 "DIA CIRC CONCR LEN=0070 INSTALLED UNKN
1 0 01101 0 00 0199+00 020092 FT LENGTH(AH 2444 BK 2397) 0091/0000	019990 FT 1 0 01101 0 00 0199+61 LENGTH(AH 2515 BK 2504)
	0080/2336 021 "DIA CIRC CONCR LEN=0070 INSTALLED UNKN
024 "DIA CIRC CONCR LEN=0100 INSTALLED UNKN 0081/2232	0080/1492 030 "DIA CIRC CONCR LEN=0070 INSTALLED UNKN
030 "DIA CIRC METAL LEN=0060 INSTALLED UNKN 0081/1334	
	0080/1000 018 "DIA CIRC CONCR LEN=0060 INSTALLED UNKN
	0080/0448 018 "DIA CIRC CONCR LEN=0070 INSTALLED UNKN
1 0 01101 0 00 0175+00 017695 FT LENGTH(AH 2397 BK 2488) 0081/0000	017486 FT 1 0 01101 0 00 0174+57 LENGTH(AH 2504 BK 2434)
	0070/2208 036 "DIA CIRC CONCR LEN=0075 INSTALLED UNKN
036 "DIA CIRC METAL LEN=0090 INSTALLED UNKN 0071/2114	

EXTRACT DATE: 12/28/2024 ROADWAY MANAGEMENT SYSTEM PAGE NUMBER: 3
PRINT DATE: 12/30/2024 SLD COUNTY/SR - ANNUAL PRINT COUNTY: BLAIR

DIR: E TOTAL LEN: 25.585 MI. DIST: 09-2 SR: 22
LEFT MUN: ALLEGHENY T RIGHT MUN: ALLEGHENY T

030 "DIA CIRC METAL LEN=0090 INSTALLED UNKN 0071/1461	0070/1563	030 "DIA CIRC METAL LEN=0070 INSTALLED UNKN
	0070/1489	024 "DIA CIRC METAL LEN=0075 INSTALLED UNKN
024 "DIA CIRC METAL LEN=0090 INSTALLED UNKN 0071/0625	0070/0790	024 "DIA CIR PLASTIC LEN=0070 INSTALLED UNKN
1 0 01101 0 00 0150+50 015207 FT LENGTH(AH 2488 BK 2426) 0071/0000	0070/0112 015052 FT	021 "DIA CIR PLASTIC LEN=0090 INSTALLED UNKN
	0070/0000	1 0 01101 0 00 0149+70 LENGTH(AH 2434 BK 2532)
047 "DIA CIRC METAL LEN=0232 INSTALLED UNKN 0061/1972	0060/2071	042 "DIA CIR PLASTIC LEN=0070 INSTALLED UNKN
024 "DIA CIRC METAL LEN=0232 INSTALLED UNKN 0061/1352	0060/1470	024 "DIA CIR PLASTIC LEN=0070 INSTALLED UNKN
024 "DIA CIRC METAL LEN=0090 INSTALLED UNKN 0061/0738	0060/0875	024 "DIA CIR PLASTIC LEN=0070 INSTALLED UNKN
1 0 01101 0 00 0126+50 012781 FT LENGTH(AH 2426 BK 2499) 0061/0000	0060/0270 012520 FT	018 "DIA CIR PLASTIC LEN=0110 INSTALLED UNKN
	0060/0000	1 0 01101 0 00 0124+85 LENGTH(AH 2532 BK 2514)
CROSSOVER RD (CONN) 0051/1654	0050/2478	042 "DIA CIRC METAL LEN=0140 INSTALLED UNKN
	0050/1911	CROSSOVER RD (CONN)
030 "DIA CIRC METAL LEN=0095 INSTALLED UNKN 0051/1614	0050/1886	030 "DIA CIRC CONCR LEN=0070 INSTALLED UNKN
	0050/1177	018 "DIA CIR PLASTIC LEN=0080 INSTALLED UNKN
	0050/0730	042 "DIA CIRC METAL LEN=0110 INSTALLED UNKN
018 "DIA CIRC CONCR LEN=0090 INSTALLED UNKN 0051/0242	0050/0474	018 "DIA CIRC CONCR LEN=0100 INSTALLED UNKN
1 0 01101 0 00 0101+94 010282 FT LENGTH(AH 2499 BK 2495) 0051/0000	010006 FT	1 0 01101 0 00 0099+97 LENGTH(AH 2514 BK 2452)
	0050/0000	042 "DIA CIR PLASTIC

EXTRACT DATE: 12/28/2024 ROADWAY MANAGEMENT SYSTEM PAGE NUMBER: 2
PRINT DATE: 12/30/2024 SLD COUNTY/SR - ANNUAL PRINT COUNTY: BLAIR

DIR: E TOTAL LEN: 25.585 MI. DIST: 09-2 SR: 22
LEFT MUN: ALLEGHENY T RIGHT MUN: ALLEGHENY T

042 "DIA CIRC METAL LEN=0078 INSTALLED UNKN 0041/2047	0040/2182 LEN=0065 INSTALLED UNKN
024 "DIA CIRC CONCR LEN=0100 INSTALLED 2000 0041/1707	018 "DIA CIR PLASTIC LEN=0080 INSTALLED UNKN
018 "DIA CIRC METAL LEN=0090 INSTALLED UNKN 0041/1382	018 "DIA CIR PLASTIC LEN=0080 INSTALLED UNKN
018 "DIA CIRC METAL LEN=0090 INSTALLED UNKN 0041/0821	018 "DIA CIR PLASTIC LEN=0080 INSTALLED UNKN
018 "DIA CIRC METAL LEN=0180 INSTALLED UNKN 0041/0360	018 "DIA CIR PLASTIC LEN=0080 INSTALLED UNKN
1 0 01101 0 00 0077+65 007787 FT LENGTH(AH 2495 BK 2758) 0041/0000	0040/0145 LEN=0090 INSTALLED UNKN 007554 FT 1 0 01101 0 00 0075+09 0040/0000 LENGTH(AH 2452 BK 2870)
018 "DIA CIRC METAL LEN=0170 INSTALLED UNKN 0031/2275	018 "DIA CIR PLASTIC LEN=0090 INSTALLED UNKN
018 "DIA CIRC METAL LEN=0172 INSTALLED UNKN 0031/1881	024 "DIA CIR PLASTIC LEN=0120 INSTALLED UNKN
018 "DIA CIRC METAL LEN=0140 INSTALLED 2000 0031/1143	042 "DIA CIRC METAL LEN=0130 INSTALLED UNKN
018 "DIA CIRC METAL LEN=0105 INSTALLED UNKN 0031/1142	024 "DIA CIRC METAL LEN=0140 INSTALLED UNKN
018 "DIA CIRC METAL LEN=0140 INSTALLED 2000 0031/0500	
018 "DIA CIRC METAL LEN=0140 INSTALLED 2000 0031/0490	
018 "DIA CIRC METAL LEN=0168 INSTALLED UNKN 0031/0485	
1 0 01101 0 00 0050+07 005029 FT LENGTH(AH 2758 BK 2281) 0031/0000	0030/0285 LEN=0120 INSTALLED UNKN 004684 FT 1 0 01101 0 00 0046+80 0030/0000 LENGTH(AH 2870 BK 2151)
036 "DIA CIRC METAL	

EXTRACT DATE: 12/28/2024 ROADWAY MANAGEMENT SYSTEM PAGE NUMBER: 1
PRINT DATE: 12/30/2024 SLD COUNTY/SR - ANNUAL PRINT COUNTY: BLAIR

DIR: E TOTAL LEN: 25.585 MI. DIST: 09-2 SR: 22
LEFT MUN: ALLEGHENY T RIGHT MUN: ALLEGHENY T

LEN=0090	INSTALLED	2000	0021/2113	---	---	0020/1967	036 "DIA CIR PLASTIC
018 "DIA	CIRC METAL			---	---	LEN=0110	INSTALLED UNKN
LEN=0090	INSTALLED	UNKN	0021/1695	---	---		
036 "DIA	CIRC METAL			---	---		
LEN=0120	INSTALLED	2000	0021/1631	---	---	0020/1240	036 "DIA CIR PLASTIC
018 "DIA	CIRC METAL			---	---	LEN=0140	INSTALLED UNKN
LEN=0200	INSTALLED	UNKN	0021/0895	---	---		
018 "DIA	CIRC METAL			---	---	0020/0590	072"H 82"W CONC STRUCT
LEN=0110	INSTALLED	UNKN	0021/0240	---	---	LEN=0180	INSTALLED UNKN
036 "DIA	CIRC METAL			---	---		
LEN=0150	INSTALLED	2000	0021/0218	---	---		
1 0 01101	0 00	0027+26	002748 FT			002533 FT	1 0 01101 0 00 0025+04
LENGTH(AH 2281 BK 2748)			0021/0000	5	5	0020/0000	LENGTH(AH 2151 BK 2533)
018 "DIA	CIRC METAL			---	---		
LEN=0140	INSTALLED	2000	0011/1662	---	---	0010/1443	024 "DIA CIRC CONCR
018 "DIA	CIRC METAL			---	---	LEN=0160	INSTALLED UNKN
LEN=0140	INSTALLED	UNKN	0011/1221	---	---		
				---	---	0010/1280	018 "DIA CIRC CONCR
DMS SIGN STRUCTURE						LEN=0090	INSTALLED UNKN
BMSID 07/0022/0011/1168			0011/1168	---	---		
CROSSOVER RD				---	---	0010/1199	CROSSOVER RD
(CONN)			0011/1098	---	---	(CONN)	
018 "DIA	CIRC METAL			---	---		
LEN=0140	INSTALLED	UNKN	0011/1017	---	---	0010/0671	018 "DIA CIRC CONCR
018 "DIA	CIRC CONCR			---	---	LEN=0080	INSTALLED UNKN
LEN=0100	INSTALLED	UNKN	0011/0721	---	---		
024 "DIA	CIRC CONCR			---	---		
LEN=0120	INSTALLED	UNKN	0011/0158	---	---	000000 FT	1 0 01101 0 00 0000+00
1 0 01101	0 00	0000+00	000000 FT				SR 4001
SR 4001							OP ID 07/4001/0020/0000
OP ID 07/4001/0020/0000						NC W	ILLIAM PENN HW
NC WILLIAM PENN HW						INTER-BK	WILLIAM PENN HW
WILLIAM PENN HW							(SR0022 SEG 0430/3181)
(SR0022 SEG 0431/3218)							MFC BEGIN = B
MFC BEGIN = B							BK-CAMBRIA (11)
LENGTH(AH 2748 BK 0000)			0011/0000	5	5	0010/0000	LENGTH(AH 2533 BK 0000)