

# **Straight Line Diagram**

**(Including Drain Pipes)**

**Cambria  
11**

**January 2025**

This document was produced by the Pennsylvania Department of Transportation (PENNDOT) as an internal management tool for State maintained highways and is not to be used for other purposes. The printed information was compiled from the Department's computerized Roadway Management System (RMS) and is subject to change without notice. Use of any or all of the printed information for purposes other than those intended by the Department may not satisfy other accuracy and completeness requirements and the Department does not warrant that such printed information is accurate or complete.

# ROADWAY MANAGEMENT SYSTEM INDEX FOR SR'S LOCATED IN THE COUNTY OF CAMBRIA

SR	BGN	PAGE	END	PAGE	SR	BGN	PAGE	END	PAGE	SR	BGN	PAGE	END	PAGE
00222		1		25	1036		345		347	3031		483		485
0036		26		41	1038		348		348	3032		486		486
0053		42		72	2001		349		351	3033		487		489
0056		73		89	2002		352		352	3034		490		494
0160		90		106	2003		353		356	3035		495		497
0164	107			116	2004		357		357	3036		498		499
0219	117			159	2005		358		359	3037		500		503
0240	160			161	2006		360		365	3039		504		509
0253	162			166	2007		366		367	3041		510		514
0271	167			198	2008		368		368	3042		515		515
0403	199			209	2009		369		372	3043		516		520
0422	210			215	2010		373		375	3044		521		522
0553	216			220	2011		376		377	3045		523		525
0756	221			229	2012		378		381	3047		526		528
0865	230			234	2013		382		385	3048		529		529
0869	235			243	2014		386		393	3049		530		532
0985	244			244	2015		394		397	3053		533		533
1001	245			251	2016		398		398	3055		534		535
1002	252			254	2017		399		399	3102		536		536
1003	255			257	2019		400		402	3104		537		537
1004	258			259	2101		403		403	3106		538		538
1005	260			263	3001		404		404	4001		539		543
1006	264			266	3002		405		406	4002		544		548
1007	267			271	3003		407		407	4003		549		549
1008	272			274	3004		408		408	4004		550		552
1009	275			278	3005		409		411	4005		553		557
1010	279			280	3006		412		416	4006		558		560
1011	281			284	3007		417		423	4007		561		562
1012	285			288	3008		424		425	4008		563		566
1013	289			289	3009		426		426	4009		567		570
1014	290			292	3010		427		427	4010		571		571
1015	293			297	3011		428		430	4011		572		573
1016	298			300	3012		431		432	4012		574		574
1017	301			302	3013		433		434	4013		575		577
1018	303			303	3015		435		436	4014		578		579
1019	304			307	3016		437		446	4015		580		582
1020	308			310	3017		447		447	4016		583		586
1021	311			318	3018		448		448	4017		587		591
1022	319			321	3019		449		450	4018		592		593
1023	322			327	3020		451		451	4019		594		597
1024	328			329	3021		452		452	4020		598		598
1025	330			331	3022		453		453	4021		599		603
1026	332			335	3023		454		454	4022		604		605
1027	336			337	3024		455		465	4023		606		608
1028	338			338	3025		466		466	4024		609		610
1029	339			340	3026		467		470	4025		611		614
1030	341			341	3027		471		472	4027		615		618
1031	342			342	3028		473		474	4029		619		620
1032	343			343	3029		475		478	4031		621		626
1034	344			344	3030		479		482	4033		627		628

# ROADWAY MANAGEMENT SYSTEM

[illegible]



December 30, 2024

## Pennsylvania State Roads - Straight Line Diagrams

Contained within this document are the 2025 Pennsylvania Straight Line Diagrams (SLDs) for State Routes by county within a particular PennDOT district. At the end of each year, PennDOT takes a snapshot of its current SLD database and creates PDF files from the SLD snapshot. The SLDs are a graphical representation of State Routes (SRs) that PennDOT maintains. The information shown on the SLD is generated from data found in PennDOT's Roadway Management System (RMS) database. The data from RMS is constantly being updated to match actual roadway inventory data found on Pennsylvania's state highways. PennDOT's SR system is explained briefly in this document along with symbol definitions for each type of roadway feature or attribute found on the SLD. This PDF version of the SLD contains an individual county list of all state roads found in that county. The SRs found on the list are linked to the actual pages that show the individual SLDs. To find an SLD for a particular road that you want, simply point to that road on the SR index list and click on it to jump to the beginning page of that SLD.

If you have any questions or comments concerning information found in this document, please contact Ty Reed, Chief, Roadway Inventory and Testing Unit, Asset Management Division, Bureau of Operations, by calling (717) 787-7294.

*Additional information on state owned highways is available from your local PENNDOT Engineering District Office, RMS Unit, RMS Coordinator.*

**Straight Line Diagram Disclaimer:** This document is for informational purposes only and may be viewed by anyone. No part of the information contained in this document may be altered or redistributed without prior written consent of PENNDOT. Straight Line Diagram information is provided "as is" without warranty of any kind, either expressed or implied. This information could include technical inaccuracies or errors of omission. Changes may be made periodically to the information herein.

Copyright © 2024 by the Commonwealth of Pennsylvania. All rights reserved.





## **Asset Management Division**

### **Mission Statement**

To protect and preserve Pennsylvania's infrastructure by providing meaningful, timely, and accurate pavement and roadway management, design, standards, strategies, inventory and condition, as well as fair, consistent and efficient application of Commonwealth laws and regulations.

**CUSTOMER SERVICE RATING FORM**

**Straight Line Diagram (SLD) – Customer Service Rating**

As means to improve customer service, we would like you to rate the product/ service you have received, by circling a “grade” from “A” (excellent) to “E” (fail).

**A                      B                      C                      D                      E**

If your rating is not an “A,” please let us know what we could do better.

\_\_\_\_\_

\_\_\_\_\_

\_\_\_\_\_

\_\_\_\_\_

\_\_\_\_\_

Name and Organization (optional)

\_\_\_\_\_

Thank You.

*(Fold along line, and tape or staple together before mailing)*

\_\_\_\_\_

\_\_\_\_\_

\_\_\_\_\_

Bureau of Operations  
Asset Management Division – PennDOT Annex  
907 Elmerton Avenue  
Harrisburg, PA 17110  
ATTN: Ty Reed

*(Cut along dashed line)*

# PENNSYLVANIA DEPARTMENT OF TRANSPORTATION

## Bureau of Operations, Asset Management Division

### Location Referencing System (LRS) – Definitions, Uses & Testing

The Department's LRS, implemented in 1987, is the mechanism to designate the State highway network, to define roadway lengths, locations, and route connectivity, and to serve as the basis for the collection, storage, and integration of roadway information.

An LRS key is a unique series of numbers that identifies the location of each point or feature along a State route. The fourteen digit number is an integral part of the Roadway Management System (RMS) where roadway data is stored. 07/4016/0100/0857 is an example of an LRS key, which identifies County (CO) = 07, State Route (SR) = 4016, Segment (SEG) = 0100, and Offset = 0857.

#### County (CO)

Each of Pennsylvania's sixty-seven counties is identified by a number.

Name	#	Name	#	Name	#	Name	#
Adams	1	Clinton	18	Lackawanna	35	Potter	52
Allegheny	2	Columbia	19	Lancaster	36	Schuylkill	53
Armstrong	3	Crawford	20	Lawrence	37	Snyder	54
Beaver	4	Cumberland	21	Lebanon	38	Somerset	55
Bedford	5	Dauphin	22	Lehigh	39	Sullivan	56
Berks	6	Delaware	23	Luzerne	40	Susquehanna	57
Blair	7	Elk	24	Lycoming	41	Tioga	58
Bradford	8	Erie	25	McKean	42	Union	59
Bucks	9	Fayette	26	Mercer	43	Venango	60
Butler	10	Forest	27	Mifflin	44	Warren	61
Cambria	11	Franklin	28	Monroe	45	Washington	62
Cameron	12	Fulton	29	Montgomery	46	Wayne	63
Carbon	13	Greene	30	Montour	47	Westmoreland	64
Centre	14	Huntingdon	31	Northampton	48	Wyoming	65
Chester	15	Indiana	32	Northumberland	49	York	66
Clarion	16	Jefferson	33	Perry	50	Philadelphia	67
Clearfield	17	Juniata	34	Pike	51		

#### State Route (SR)

State Routes (SR's) are identified by four-digit numbers. SR numbers are assigned as follows:

- |  |           |
|--|-----------|
| 1. Traffic Routes: Routes designated as Interstates, US or PA Routes | 0001-0999 |
| 2. Quadrant Routes (Non-Traffic Routes)                              | 1001-4999 |
| 3. Relocated Traffic Routes  | 6000-6999 |
| 4. Turned Back, Abandoned, or Null Routes                            | 7000-7999 |
| 5. Interchanges  | 8001-8999 |
| 6. WYE's   | 9101-9199 |
| 7. Rest Areas  | 9201-9299 |
| 8. Truck Escape Ramps  | 9301-9399 |
| 9. Others  | 9401-9499 |
| 10. Park and Rides   | 9501-9599 |

Even/Odd Convention: Even numbers are typically given to SR's in the East/West direction, and odd numbers to SR's that run North/South. This convention applies to Interstate Routes (except those that are Beltways or Spurs), and Quadrant Routes. This convention may or may not apply to PA or US Traffic Routes.

Hierarchy: If two or more traffic routes occupy the same section of roadway, the SR number is based on the "higher" type route, according to the following hierarchy. If the traffic routes are the same hierarchy class, then the SR number is assigned the lower numbered traffic route (Figure 1).

1. Interstates
2. U.S. Routes
3. PA Routes
4. Quadrant Routes

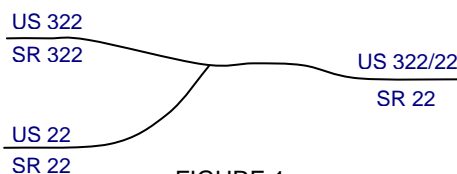


FIGURE 1

## Other Numbering Conventions:

1. The first digit of a quadrant route is based on which quadrant of the county the route is located, as shown in the following diagram (Figure 2).
2. The last three digits of a Relocated Traffic Route are the same as the Traffic Route that was relocated.
3. Interchanges are numbered sequentially. Odd numbers are given to interchanges along SR's in the North/South direction; even numbers are given to interchanges along SR's in the East/West direction (Figure 3).
4. WYE's are given odd numbers if the connecting SR is odd numbered, and even numbers if the connecting SR is even numbered.
5. Rest Areas or Truck Escape Ramps are given odd numbers if they connect to the Southbound or Westbound side of an SR, and even numbers if they connect to the Northbound or Eastbound side.

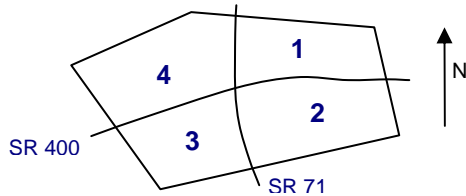


FIGURE 2

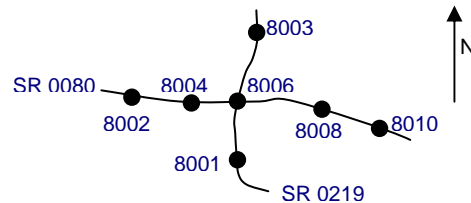


FIGURE 3

## Segment (SEG)

State routes are divided into segments, which are approximately one-half mile long, and are identified by a four-digit number. Segment begin and end points are placed at physical features where possible. Segment numbers increase in the North or East direction, and typically by 10's (Figure 4). Segments are even numbered on undivided roadways, and in the Northbound or Eastbound direction of divided roadways. Segments are odd numbered in the Southbound or Westbound direction of divided roadways (Figure 5). Interstate segments are associated with the mile posts (Figure 6).

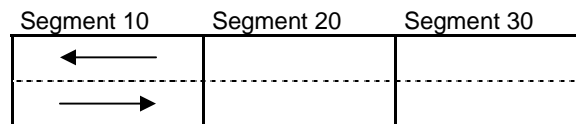
Undivided Roadways

FIGURE 4

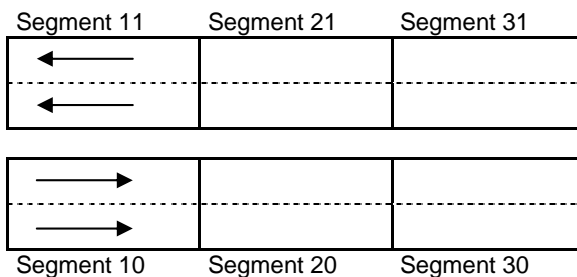
Divided Roadways

FIGURE 5

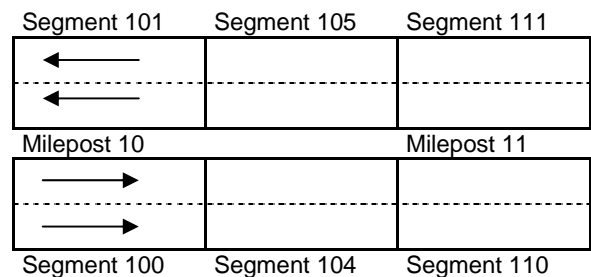
Interstate Roadways

FIGURE 6

Turned Back, Abandoned, and Null Segments are given numbers in the range of 7000-7999. For two coinciding State routes, the route with "lower" hierarchy is "nulled."

Segment numbering restarts on Traffic Routes at County boundaries, except Interstates (Figure 7).

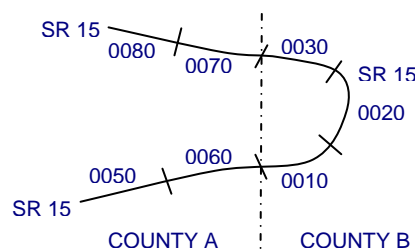


FIGURE 7

## Offset

The offset, a subdivision of the segment, is the distance (in feet) from the beginning of the segment, expressed as a four-digit number. Offsets are measured in the increasing segment direction.

## Segment Markers

Segment markers, which allow for easy identification of the LRS location on the State highway system, indicate the State route and segment number at the point that each segment is entered. If the beginning of a segment occurs at a physical feature, then the point of reference is at the physical feature and not the sign. At intersections, signs are used to identify beginning or ending State routes or segments.



## Users of the LRS

Locations of all intersections, structures, and other points of interest are field verified and inventoried in the RMS. This information can be displayed on Straight Line Diagrams (SLD's) which can be viewed in the RMS, or hardcopy form. SLD books are refreshed and printed annually for distribution to the Department's District and County offices, as well as too many external entities.

A list of those within the Department that use the LRS to identify locations in the RMS and in the field includes personnel from the following organizations: Pavement Testing, County Maintenance, Traffic, Design, Surveys, Construction, Bridge, Permits, Crash Review, Planning and Programming, Posted & Bonded Roads, Tort Liability, and Emergency Management.

Users outside the Department include: County & Municipal governments, County 911, Planning Commissions, Federal Highway Administration, State & Local Police, Local Emergency Management, Delivery Services (UPS, Fed Ex, etc.), Fire Departments, Utility Companies, Contractors, and Consultants.

Without segment markers located in the field, all of these users would have to rely solely on the SLD, which would be extremely cumbersome at best and impossible for some.

## Verification, QA & QC

In order to assure that LRS information is indicated properly in the RMS, on SLD's, and in the field, LRS Quality Assurance (QA) and Quality Commitment (QC) programs are performed each year. The Bureau of Operations, Asset Management Division, Roadway Inventory & Testing Unit (RITU) performs all Statewide QC testing. Field verification and QA is also performed by RITS, except in Engineering Districts 2-0, 11-0, and 12-0, where it is done "in-house." Each Engineering District is responsible for its own LRS completeness and maintenance with respect to the RMS.









































Twenty percent of each county is field tested annually as part of the QA program, and five percent of each county is tested for the annual QC program. The goal of the QC program is to maintain at least 90% accuracy between the RMS and the actual field locations of highway features. Annual QC ratings are developed and reported to the Engineering Districts.

Field testing is performed by two-person teams (a permanent employee that operates the test, and a temporary employee that drives the device) with the use of vans equipped with an on-board computer and a Data Measurement Subsystem. Testing is typically performed during the months of April through November.

Vehicle location and roadway features are displayed on the van's computer screen in SLD format, and the software accepts operator inputs verifying or modifying roadway feature locations, as well as comments. Though the system can function at greater speed, test speeds are typically less than 25 mph to ensure accuracy.

There are five categories of information that is verified and/or modified:

1. State Route Length
2. Segment Length
3. Roadway Geometry (lane count, pavement & shoulder types & widths)
4. Intersecting Feature Location (intersections & bridges)
5. Segment Marker Location

 SEGMENT MARKER	 AHEAD LEFT INTER STATE OWNED	 RAILROAD CROSSING	 INTERSTATE MILEPOST
 TURNBACK	 AHEAD LEFT INTER NON-STATE	 RAILROAD OVER-PASS	 MFC BEGIN
 NULL	 AHEAD RIGHT INTE STATE OWNED	 OVER-PASS	 MUNICIPAL BOUNDARY
 UNDIVIDED HIGHWAY	 AHEAD RIGHT INTE NON-STATE	 BRIDGE END	 VILLAGE BEGIN
 PHYSICALLY DIVIDED	 BACK LEFT INTER STATE OWNED	 BRIDGE BEGIN	AH - LENGTH FORWARD TO NEXT SEGMENT BEGIN BK - LENGTH BACKWARD TO PREVIOUS SEGMENT BEGIN
 PAINT DIVIDED	 BACK LEFT INTER NON-STATE	 TUNNEL	
 INTERSECTION AHEAD	 BACK RIGHT INTER STATE OWNED	 SIGN STRUCTURE	MFC - MAINTENANCE FUNCTIONAL CLASS  A = INTERSTATE B = EXPRESSWAY AND/OR PRINCIPLE ARTERIAL C = MINOR ARTERIAL D = COLLECTOR E = LOCAL ACCESS F = INTERCHANGE RAMP
 INTERSECTION BACK	 BACK RIGHT INTER NON-STATE	 P3 BRIDGE	
 REFERENCE AHEAD/BACK	 T-LEFT INTERSEC STATE OWNED	 RETAINING WALL	
 DIVIDED CONNECTOR	 T-LEFT INTERSEC NON-STATE	 BRIDGE/CULVERT UNDER FILL	NULL AND TURNBACK SEGMENTS ARE DISPLAYED IN THE DEPARTMENT'S ROADWAY MANAGEMENT SYSTEM (RMS) AS 100 FEET IN LENGTH. ACTUAL SEGMENT AND SECTION LENGTHS MAY VARY SIGNIFICANTLY
 CROSS INTERSEC STATE OWNED	 T-RIGHT INTERSEC STATE OWNED	 PIPE (STAMPP)	
 CROSS INTERSEC NON-STATE	 T-RIGHT INTERSEC NON-STATE	 ROTARY INTERSEC	

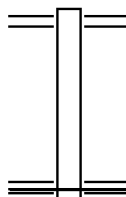
STRAIGHT LINE DIAGRAM (SLD) ANNUAL REFRESH ATTRIBUTE KEY

PAGE 2 OF 2

[illegible]

EXTRACT DATE: 12/28/2024 ROADWAY MANAGEMENT SYSTEM PAGE NUMBER: 673  
 PRINT DATE: 12/30/2024 SLD COUNTY/SR - ANNUAL PRINT COUNTY: CAMBRIA  
 DIR: B TOTAL LEN: .098 MI. DIST: 09-3 SR: 9406  
 LEFT MUN: JACKSON T RIGHT MUN: JACKSON T

000515 FT  
 000000 FT



000515 FT  
 0010/0515 (SR0022 SEG 0062/0246)  
 000000 FT 0 0 0000 0 0 00 0000+00  
 NC JU GHANDLE RD  
 ADMIRAL PEARY HW  
 (SR0022 SEG 0063/0000)  
 (SR0022 SEG 0062/0000)  
 MFC BEGIN = F  
 0010/0000 LENGTH(AH 0515 BK 0000)

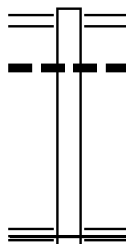


EXTRACT DATE: 12/28/2024 ROADWAY MANAGEMENT SYSTEM PAGE NUMBER: 672  
PRINT DATE: 12/30/2024 SLD COUNTY/SR - ANNUAL PRINT COUNTY: CAMBRIA

DIR: B TOTAL LEN: .093 MI. DIST: 09-3 SR: 9404  
LEFT MUN: JACKSON T RIGHT MUN: JACKSON T

000489 FT

000000 FT

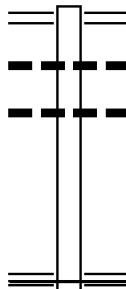


000489 FT ADMIRAL PEARY HW  
0010/0489 (SR0022 SEG 0053/3199)  
024 "DIA CIRC CONCR  
0010/0148 LEN=0052 INSTALLED UNKN  
000000 FT 0 0 0000 0 0 0000+00  
NC JU GHANDLE RD  
ADMIRAL PEARY HW  
(SR0022 SEG 0063/0000)  
(SR0022 SEG 0062/0000)  
MFC BEGIN = F  
0010/0000 LENGTH(AH 0489 BK 0000)

EXTRACT DATE: 12/28/2024 ROADWAY MANAGEMENT SYSTEM PAGE NUMBER: 671  
 PRINT DATE: 12/30/2024 SLD COUNTY/SR - ANNUAL PRINT COUNTY: CAMBRIA  
 DIR: B TOTAL LEN: .083 MI. DIST: 09-3 SR: 9402  
 LEFT MUN: JACKSON T RIGHT MUN: JACKSON T

000439 FT

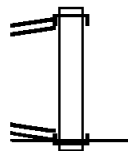
000000 FT



000439 FT ADMIRAL PEARY HW  
 0010/0439 (SR0022 SEG 0013/2477)  
 018 "DIA CIRC CONCR  
 0010/0337 LEN=0112 INSTALLED UNKN  
 018 "DIA CIRC CONCR  
 0010/0030 LEN=0210 INSTALLED UNKN  
 000000 FT 0 0 0000 0 0 00 0000+00  
 NC JU GHANDLE RD  
 ADMIRAL PEARY HW  
 (SR0022 SEG 0012/2710)  
 (SR0022 SEG 0013/2710)  
 MFC BEGIN = F  
 0010/0000 LENGTH(AH 0439 BK 0000)

EXTRACT DATE: 12/28/2024 ROADWAY MANAGEMENT SYSTEM PAGE NUMBER: 670  
 PRINT DATE: 12/30/2024 SLD COUNTY/SR - ANNUAL PRINT COUNTY: CAMBRIA  
 DIR: N TOTAL LEN: .078 MI. DIST: 09-3 SR: 9101  
 LEFT MUN: GALLITZIN T RIGHT MUN: GALLITZIN T

CHESTNUT ST 000413 FT  
 (SR1015 SEG 0010/0456) 0010/0413  
 0 0 00000 0 00 0000+00 000000 FT  
 GALLITZIN RD  
 (SR0053 SEG 0360/1997) 0010/0000

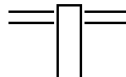


000413 FT  
 INTER-AHD CHESTNUT ST  
 0010/0413 (SR1015 SEG 0010/0456)  
 NC WYE RD A  
 INTER-BK GALLITZIN RD  
 000000 FT (SR0053 SEG 0360/1997)  
 MFC BEGIN = F  
 0010/0000 LENGTH(AH 0413 BK 0000)

EXTRACT DATE: 12/28/2024 ROADWAY MANAGEMENT SYSTEM PAGE NUMBER: 669  
PRINT DATE: 12/30/2024 SLD COUNTY/SR - ANNUAL PRINT COUNTY: CAMBRIA  
DIR: S TOTAL LEN: .471 MI. DIST: 09-3 SR: 8026  
LEFT MUN: JACKSON T RIGHT MUN: JACKSON T

002487 FT

001868 FT



002487 FT DISHONG MT RD  
0760/0619 (SR3041 SEG 0100/1536)

001868 FT 0 0 00000 0 00 0000+00

EXTRACT DATE: 12/28/2024 ROADWAY MANAGEMENT SYSTEM PAGE NUMBER: 668  
PRINT DATE: 12/30/2024 SLD COUNTY/SR - ANNUAL PRINT COUNTY: CAMBRIA

DIR: S TOTAL LEN: .471 MI. DIST: 09-3 SR: 8026  
LEFT MUN: JACKSON T RIGHT MUN: JACKSON T

001166 FT

000643 FT

000000 FT

NC RAMP C RD  
INTER-BK ADMIRAL PEARY HW  
(SR0022 SEG 0042/0315)  
0760/0000 LENGTH(AH 0619 BK 0702)

INTER-AHD ADMIRAL PEARY HW  
0750/0702 (SR0022 SEG 0042/0581)  
018 "DIA CIRC CONCR  
0750/0455 LEN=0085 INSTALLED UNKN  
018 "DIA CIRC CONCR  
0750/0269 LEN=0072 INSTALLED UNKN  
001166 FT 0 0 00000 0 00 0000+00  
NC RAMP D RD  
DISHONG MT RD  
(SR3041 SEG 0100/1536)  
0750/0000 LENGTH(AH 0702 BK 0523)

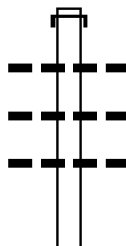
INTER-AHD ADMIRAL PEARY HW  
0510/0523 (SR0022 SEG 0043/0253)  
024 "DIA CIRC CONCR  
0510/0450 LEN=0059 INSTALLED UNKN  
018 "DIA CIRC CONCR  
0510/0368 LEN=0048 INSTALLED UNKN  
024 "DIA CIRC METAL  
0510/0056 LEN=0020 INSTALLED UNKN  
018 "DIA CIRC CONCR  
0510/0022 LEN=0020 INSTALLED UNKN  
000643 FT 0 0 00000 0 00 0000+00  
NC RAMP B RD  
INTER-BK DISHONG MT RD  
(SR3041 SEG 0100/2019)  
0510/0000 LENGTH(AH 0523 BK 0643)

INTER-AHD DISHONG MT RD  
0500/0643 (SR3041 SEG 0100/2019)  
018 "DIA CIRC CONCR  
0500/0610 LEN=0020 INSTALLED UNKN  
024 "DIA CIRC METAL  
0500/0580 LEN=0160 INSTALLED UNKN  
024 "DIA CIRC CONCR  
0500/0150 LEN=0116 INSTALLED UNKN  
000000 FT 0 0 00000 0 00 0000+00  
NC RAMP A RD  
INTER-BK ADMIRAL PEARY HW  
(SR0022 SEG 0043/0427)  
MFC BEGIN = F  
0500/0000 LENGTH(AH 0643 BK 0000)

EXTRACT DATE: 12/28/2024 ROADWAY MANAGEMENT SYSTEM PAGE NUMBER: 667  
 PRINT DATE: 12/30/2024 SLD COUNTY/SR - ANNUAL PRINT COUNTY: CAMBRIA  
 DIR: W TOTAL LEN: .547 MI. DIST: 09-3 SR: 8022  
 LEFT MUN: RICHLAND T RIGHT MUN: RICHLAND T

002889 FT

001979 FT



002889 FT  
 INTER-AHD JOHNSTOWN EX  
 0760/0910 (SR0056 SEG 0250/0824)  
 015 " DIA CIRC CONCR  
 0760/0591 LEN=0030 INSTALLED 1988  
 015 " DIA CIRC CONCR  
 0760/0370 LEN=0030 INSTALLED 1988  
 015 " DIA CIRC CONCR  
 0760/0050 LEN=0040 INSTALLED 1988  
 001979 FT 2 0 11012 2 10 0000+00  
 NC RAMP P RD  
 WALTERS AV

EXTRACT DATE: 12/28/2024 ROADWAY MANAGEMENT SYSTEM PAGE NUMBER: 666  
PRINT DATE: 12/30/2024 SLD COUNTY/SR - ANNUAL PRINT COUNTY: CAMBRIA

DIR: W TOTAL LEN: .547 MI. DIST: 09-3 SR: 8022  
LEFT MUN: RICHLAND T RIGHT MUN: RICHLAND T

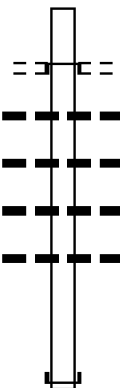
001229 FT

000742 FT

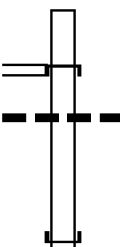
000000 FT



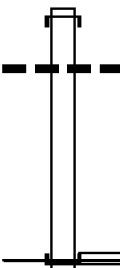
INTER-BK (T339)  
OLD SOLOMON RUN RD  
(T703)  
0760/0000 LENGTH(AH 0910 BK 0750)



INTER-AHD OLD SOLOMON RUN RD  
(T703)  
WALTERS AV  
(T339)  
0750/0750  
018 "DIA CIRC CONCR  
LEN=0060 INSTALLED 1988  
0750/0690  
018 "DIA CIRC CONCR  
LEN=0030 INSTALLED 1988  
0750/0610  
018 "DIA CIRC CONCR  
LEN=0030 INSTALLED 1988  
0750/0360  
018 "DIA CIRC CONCR  
LEN=0030 INSTALLED 1988  
0750/0180  
LEN=0030 INSTALLED 1988  
001229 FT 2 0 11012 2 11 0002+10  
NC RAMP Q RD  
INTER-BK JOHNSTOWN EX  
(SR0056 SEG 0250/0532)  
0750/0000 LENGTH(AH 0750 BK 0487)



INTER-AHD SOLOMON RUN RD  
(SR3029 SEG 0010/0489)  
FULMER RD  
0260/0487 (SR3029 SEG 0010/0489)  
018 "DIA CIRC CONCR  
0260/0364 LEN=0050 INSTALLED 1988  
000742 FT 2 0 11012 2 15 0007+11  
NC RAMP R RD  
INTER-BK JOHNSTOWN EX  
(SR0056 SEG 0241/1239)  
0260/0000 LENGTH(AH 0487 BK 0742)

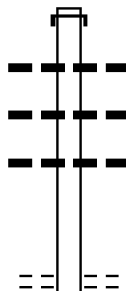


INTER-AHD JOHNSTOWN EX  
(SR0056 SEG 0241/0792)  
024 "DIA CIRC CONCR  
0250/0256 LEN=0060 INSTALLED 1988  
000000 FT 2 0 11012 2 14 0007+11  
NC RAMP S RD  
FULMER RD  
(SR3029 SEG 0010/0489)  
INTER-BK SOLOMON RUN RD  
(SR3029 SEG 0010/0489)  
MFC BEGIN = F  
0250/0000 LENGTH(AH 0742 BK 0000)

EXTRACT DATE: 12/28/2024 ROADWAY MANAGEMENT SYSTEM PAGE NUMBER: 665  
 PRINT DATE: 12/30/2024 SLD COUNTY/SR - ANNUAL PRINT COUNTY: CAMBRIA  
 DIR: S TOTAL LEN: .444 MI. DIST: 09-3 SR: 8020  
 LEFT MUN: JOHNSTOWN C RIGHT MUN: JOHNSTOWN C

002343 FT

001406 FT



002343 FT  
 INTER-AHD JOHNSTOWN EX  
 0750/0937 (SR0056 SEG 0200/0973)  
 018 " DIA CIRC CONCR  
 0750/0553 LEN=0085 INSTALLED 1988  
 015 " DIA CIRC CONCR  
 0750/0255 LEN=0050 INSTALLED 1988  
 018 " DIA CIRC CONCR  
 0750/0030 LEN=0045 INSTALLED 1988  
 001406 FT 2 0 11012 2 06 0000+00  
 NC RAMP T RD  
 WIDMAN ST  
 (CITY)  
 INTER-BK RAMP U RD



EXTRACT DATE: 12/28/2024 ROADWAY MANAGEMENT SYSTEM PAGE NUMBER: 664  
PRINT DATE: 12/30/2024 SLD COUNTY/SR - ANNUAL PRINT COUNTY: CAMBRIA

DIR: S TOTAL LEN: .444 MI. DIST: 09-3 SR: 8020  
LEFT MUN: JOHNSTOWN C RIGHT MUN: JOHNSTOWN C

000848 FT

000459 FT

000000 FT

0750/0000 (SR8020 SEG 0010/0459)  
LENGTH(AH 0937 BK 0558)

INTER-AHD RAMP W RD  
(SR8020 SEG 0250/0000)  
WIDMAN ST  
(T693)  
0500/0558 018" DIA CIRC CONCR  
0500/0449 LEN=0050 INSTALLED 1988  
STONYCREEK  
0500/0307 JOHNSTOWN C  
000848 FT 2 0 11012 2 08 0000+00  
NC RAMP V RD  
INTER-BK JOHNSTOWN EX  
(SR0056 SEG 0201/0653)  
0500/0000 LENGTH(AH 0558 BK 0389)

INTER-AHD JOHNSTOWN EX  
0250/0389 (SR0056 SEG 0191/0826)  
JOHNSTOWN  
0250/0355 STONYCREEK T  
TR. SOLOMN RN  
STRUCTURE LENGTH 9 FT  
0250/0035 BMSID 11/0056/0190/1233  
000459 FT 2 0 11012 2 09 0000+00  
NC RAMP W RD  
WIDMAN ST  
(T693)  
INTER-BK RAMP V RD  
(SR8020 SEG 0500/0558)  
0250/0000 LENGTH(AH 0389 BK 0459)

INTER-AHD RAMP T RD  
(SR8020 SEG 0750/0000)  
WIDMAN ST  
0010/0459 (CITY)  
TR. SOLOMN RN  
STRUCTURE LENGTH 9 FT  
0010/0400 BMSID 11/0056/0190/1233  
000000 FT 2 0 11012 2 07 0000+00  
018" DIA CIRC CONCR  
LEN=0041 INSTALLED 1988  
NC RAMP U RD  
INTER-BK JOHNSTOWN EX  
(SR0056 SEG 0190/0829)  
MFC BEGIN = F  
0010/0000 LENGTH(AH 0459 BK 0000)

DIR: N TOTAL LEN: .385 MI. DIST: 09-3 SR: 8019  
LEFT MUN: CROYLE T RIGHT MUN: CROYLE T

```

INTER-AHD      RAMP RD
                (SR0119 SEG 0750/0000)
                TOWER RD
0010/1031      (T417)
                01B "DIA CIRC CONCR
0010/0662      LEN=0065 INSTALLED 1998
                01B "DIA CIRC CONCR
0010/0107      LEN=0099 INSTALLED 1998
000000 FT      0 0 0000 0 0 0000+00
                NC RAMP Q RD
INTER-BK        SR0219 SH
                (SR0219 SEG 0300/1484)
                MFC BEGIN = F
0010/0000      LENGTH(AH 1031 BK 0000)

```

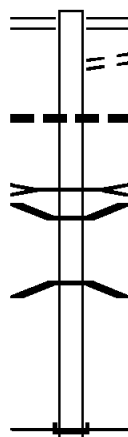
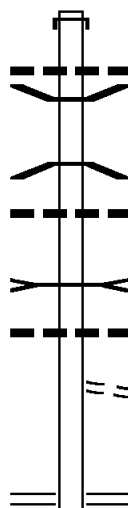
EXTRACT DATE: 12/28/2024 ROADWAY MANAGEMENT SYSTEM PAGE NUMBER: 662  
PRINT DATE: 12/30/2024 SLD COUNTY/SR - ANNUAL PRINT COUNTY: CAMBRIA

DIR: E TOTAL LEN: .339 MI. DIST: 09-3 SR: 8018  
LEFT MUN: JOHNSTOWN C RIGHT MUN: JOHNSTOWN C

001792 FT

000834 FT

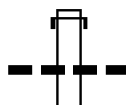
000000 FT



001792 FT  
INTER-AHD JOHNSTOWN EX  
0750/0958 (SR0056 SEG 0180/1882)  
018 "DIA CIRC CONCR  
0750/0741 LEN=0070 INSTALLED 1988  
0750/0453 BMSSEN 11/8018/0010/0396  
2 0 11012 2 03 0000+00  
JACOBY ST.  
0750/0410 BMSBG 11/8018/0010/0396  
018 "DIA CIRC CONCR  
0750/0377 LEN=0045 INSTALLED 1988  
SOLOMON RUN  
STRUCTURE LENGTH 34 FT  
0750/0268 BMSID 11/8018/0010/0585  
018 "DIA CIRC CONCR  
0750/0184 LEN=0025 INSTALLED 1988  
FROM 3016/0070 SH  
0750/0072 (CONN)  
000834 FT 2 0 11012 2 03 0000+00  
NC RAMP C RD  
BEDFORD ST  
0750/0000 (SR3016 SEG 0070/3076)  
LENGTH(AH 0958 BK 0834)  
BEDFORD ST  
0010/0834 (SR3016 SEG 0070/3076)  
TO 3016/0070 SH  
0010/0725 (CONN)  
018 "DIA CIRC CONCR  
0010/0656 LEN=0030 INSTALLED 1988  
SOLOMON RUN  
STRUCTURE LENGTH 34 FT  
0010/0585 BMSID 11/8018/0010/0585  
0010/0439 BMSSEN 11/8018/0010/0396  
2 0 11012 2 05 0004+33  
JACOBY ST.  
0010/0396 BMSBG 11/8018/0010/0396  
000000 FT 2 0 11012 2 05 0181+19  
NC RAMP D RD  
INTER-BK JOHNSTOWN EX  
(SR0056 SEG 0180/1475)  
MFC BEGIN = F  
0010/0000 LENGTH(AH 0834 BK 0000)

EXTRACT DATE: 12/28/2024 ROADWAY MANAGEMENT SYSTEM PAGE NUMBER: 661  
PRINT DATE: 12/30/2024 SLD COUNTY/SR - ANNUAL PRINT COUNTY: CAMBRIA  
DIR: S TOTAL LEN: .542 MI. DIST: 09-3 SR: 8017  
LEFT MUN: EAST CARROLL T RIGHT MUN: EAST CARROLL T

002862 FT

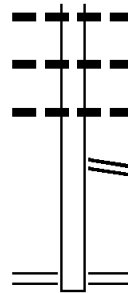


002862 FT  
INTER-AHD JACK MURTHA HW  
0262/0911 (SR0219 SEG 0545/2640)  
018 " DIA CIRC CONCR  
0262/0550 LEN=0040 INSTALLED 1980  
018 " DIA CIRC CONCR

EXTRACT DATE: 12/28/2024 ROADWAY MANAGEMENT SYSTEM PAGE NUMBER: 660  
PRINT DATE: 12/30/2024 SLD COUNTY/SR - ANNUAL PRINT COUNTY: CAMBRIA


DIR: S TOTAL LEN: .542 MI. DIST: 09-3 SR: 8017  
LEFT MUN: EAST CARROLL T RIGHT MUN: EAST CARROLL T

001951 FT



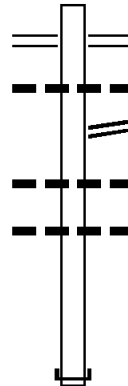
0262/0422 LEN=0146 INSTALLED 1980  
018 "DIA CIRC CONCR  
0262/0368 LEN=0094 INSTALLED 1980  
024 "DIA CIRC CONCR  
0262/0100 LEN=0045 INSTALLED 1980  
RAMP C SPUR RD  
0262/0083 (SR8017 SEG 0252/0278)  
001951 FT 0 0 00000 0 00 0000+00  
NC RAMP C RD  
PLANK RD  
(SR4031 SEG 0165/1060)  
0262/0000 LENGTH(AH 0911 BK 0278)

001673 FT



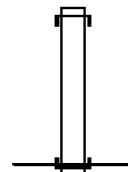
INTER-AHD RAMP C RD  
0252/0278 (SR8017 SEG 0262/0083)  
001673 FT 0 0 00000 0 00 0000+00  
NC RAMP C SPUR RD  
INTER-BK PLANK RD  
(SR4031 SEG 0165/1322)  
0252/0000 LENGTH(AH 0278 BK 1456)

000217 FT



PLANK RD  
(SR4031 SEG 0165/0355)  
(SR4031 SEG 0164/0362)  
024 "DIA CIRC CONCR  
0022/1326 LEN=0110 INSTALLED 1980  
RAMP D SPUR RD  
0022/1203 (SR8017 SEG 0012/0000)  
024 "DIA CIRC CONCR  
0022/1062 LEN=0040 INSTALLED 1980  
024 "DIA CIRC CONCR  
0022/0716 LEN=0040 INSTALLED 1980  
000217 FT 0 0 00000 0 00 0000+00  
NC RAMP D RD  
INTER-BK JACK MURTHA HW  
(SR0219 SEG 0544/2300)  
0022/0000 LENGTH(AH 1456 BK 0217)

000000 FT



INTER-AHD PLANK RD  
0012/0217 (SR4031 SEG 0165/0113)  
000000 FT 0 0 00000 0 00 0000+00  
NC RAMP D SPUR RD  
INTER-BK RAMP D RD  
(SR8017 SEG 0022/1203)  
MFC BEGIN = F  
0012/0000 LENGTH(AH 0217 BK 0000)

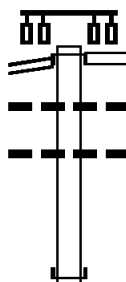
EXTRACT DATE: 12/28/2024 ROADWAY MANAGEMENT SYSTEM PAGE NUMBER: 659  
PRINT DATE: 12/30/2024 SLD COUNTY/SR - ANNUAL PRINT COUNTY: CAMBRIA

DIR: E TOTAL LEN: .432 MI. DIST: 09-3 SR: 8016  
LEFT MUN: JOHNSTOWN C RIGHT MUN: JOHNSTOWN C

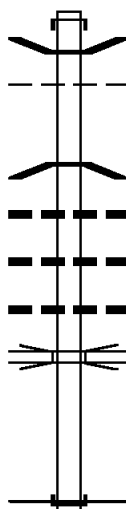
BAUMER ST  
(CITY)

002279 FT  
0500/1084

001195 FT



INTER-AHD BEDFORD ST  
(SR3016 SEG 0051/0000)  
ADAMS ST  
(SR3024 SEG 0010/0000)  
002279 FT  
0500/1084  
018 "DIA CIRC CONCR  
LEN=0065 INSTALLED 1988  
0500/0713  
018 "DIA CIRC CONCR  
LEN=0070 INSTALLED 1988  
0500/0384  
001195 FT 2 0 11012 2 00 0000+00  
NC RAMP A RD  
INTER-BK JOHNSTOWN EX  
(SR0056 SEG 0161/0026)  
0500/0000 LENGTH(AH 1084 BK 1195)



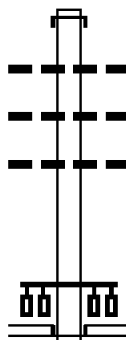
000000 FT

INTER-AHD JOHNSTOWN EX  
0250/1195 (SR0056 SEG 0160/0552)  
0250/0962 BMSBG 11/8016/0250/0740  
DALE BOROUGH  
0250/0876 JOHNSTOWN C  
2 0 11012 2 02 0028+14  
SR 3016  
0250/0740 BMSBG 11/8016/0250/0740  
036 "DIA CIRC METAL  
LEN=0140 INSTALLED 1988  
0250/0600 018 "DIA CIRC CONCR  
LEN=0140 INSTALLED 1988  
0250/0180 018 "DIA CIRC CONCR  
LEN=0135 INSTALLED 1988  
0250/0170 SR 0056 EBL  
0250/0097 OP ID 11/0056/0150/0000  
000000 FT 0 0 00000 0 00 0000+00  
NC RAMP B RD  
INTER-BK BEDFORD ST  
(SR3016 SEG 0050/0282)  
MFC BEGIN = F  
0250/0000 LENGTH(AH 1195 BK 0000)

EXTRACT DATE: 12/28/2024 ROADWAY MANAGEMENT SYSTEM PAGE NUMBER: 658  
 PRINT DATE: 12/30/2024 SLD COUNTY/SR - ANNUAL PRINT COUNTY: CAMBRIA  
 DIR: N TOTAL LEN: .781 MI. DIST: 09-3 SR: 8015  
 LEFT MUN: RICHLAND T RIGHT MUN: RICHLAND T

004126 FT

003171 FT



004126 FT  
 INTER-AHD  
 0750/0955 SR 0219 SH  
 (SR0219 SEG 0100/2128)  
 018 "DIA CIRC CONCR  
 0750/0638 LEN=0150 INSTALLED 1988  
 018 "DIA CIRC METAL  
 0750/0471 LEN=0120 INSTALLED 1988  
 018 "DIA CIRC CONCR  
 0750/0050 LEN=0550 INSTALLED 1988  
 003171 FT 0 0 00000 0 00 0000+00  
 GALLERIA DR  
 (SR3031 SEG 0010/0523)  
 INTER-BK RAMP RD  
 (SR8015 SEG 0010/1563)  
 0750/0000 LENGTH(AH 0955 BK 0515)  
 INTER-AHD RAMP RD  
 (SR8015 SEG 0250/0000)  
 GALLERIA DR

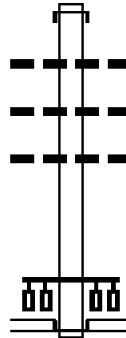
EXTRACT DATE: 12/28/2024 ROADWAY MANAGEMENT SYSTEM PAGE NUMBER: 657  
PRINT DATE: 12/30/2024 SLD COUNTY/SR - ANNUAL PRINT COUNTY: CAMBRIA  
DIR: N TOTAL LEN: .781 MI. DIST: 09-3 SR: 8015  
LEFT MUN: RICHLAND T RIGHT MUN: RICHLAND T

002656 FT



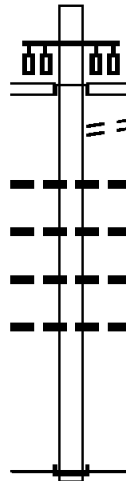
(SR3031 SEG 0010/1398)  
0500/0515 TO 3031/0010 SH  
(CONN)  
0500/0435 024 " DIA CIRC CONCR  
0500/0210 LEN=0115 INSTALLED 1988  
002656 FT 0 0 00000 0 00 0000+00  
INTER-BK SR 0219 SH  
(SR0219 SEG 0101/2636)  
S 0500/0000 LENGTH(AH 0515 BK 1093)

001563 FT



INTER-AHD SR 0219 SH  
0250/1093 (SR0219 SEG 0101/1014)  
024 " DIA CIRC CONCR  
0250/1035 LEN=0150 INSTALLED UNKN  
018 " DIA CIRC CONCR  
0250/0720 LEN=0200 INSTALLED 1988  
024 " DIA CIRC CONCR  
0250/0370 LEN=0315 INSTALLED 1988  
001563 FT 0 0 00000 0 00 0000+00  
GALLERIA DR  
(SR3031 SEG 0010/1398)  
INTER-BK RAMP RD  
(SR8015 SEG 0500/0515)  
S 0250/0000 LENGTH(AH 1093 BK 1563)

000000 FT



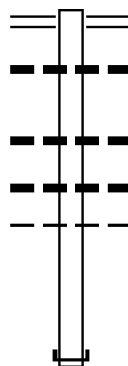
INTER-AHD RAMP RD  
(SR8015 SEG 0750/0000)  
GALLERIA DR  
(SR3031 SEG 0010/0523)  
0010/1563 TO 3031/0011 SH  
(CONN)  
0010/1400 018 " DIA CIRC CONCR  
0010/1167 LEN=0240 INSTALLED 1988  
018 " DIA CIRC METAL  
0010/0851 LEN=0210 INSTALLED 1988  
018 " DIA CIRC METAL  
0010/0500 LEN=0150 INSTALLED 1988  
024 " DIA CIRC CONCR  
0010/0240 LEN=0095 INSTALLED 1988  
000000 FT 0 0 00000 0 00 0000+00  
NC RAMP RD  
INTER-BK SR 0219 SH  
(SR0219 SEG 0090/1480)  
MFC BEGIN = F  
S 0010/0000 LENGTH(AH 1563 BK 0000)



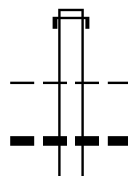
EXTRACT DATE: 12/28/2024 ROADWAY MANAGEMENT SYSTEM PAGE NUMBER: 656  
PRINT DATE: 12/30/2024 SLD COUNTY/SR - ANNUAL PRINT COUNTY: CAMBRIA

DIR: N TOTAL LEN: 1.192 MI. DIST: 09-3 SR: 8014  
LEFT MUN: GALLITZIN T RIGHT MUN: GALLITZIN T

006296 FT



005026 FT



006296 FT TUNNEL HILL ST  
0260/1270 (SR4001 SEG 0020/0625)  
018 "DIA CIRC METAL  
0260/1189 LEN=0004 INSTALLED 1999  
015 "DIA CIRC CONCR  
0260/0538 LEN=0004 INSTALLED 1999  
015 "DIA CIRC CONCR  
0260/0537 LEN=0004 INSTALLED 1999  
GALLITZIN T  
0260/0350 CRESSON T  
005026 FT 1 0 01101 2 17 0400+00  
NC RAMP C RD  
INTER-BK WILLIAM PENN HW  
(SR0022 SEG 0431/2977)  
5 0260/0000 LENGTH(AH 1270 BK 1565)

INTER-AHD WILLIAM PENN HW  
0250/1565 (SR0022 SEG 0431/2008)

0250/0900 CRESSON  
GALLITZIN T  
018 "DIA CIRC CONCR  
0250/0646 LEN=0363 INSTALLED 2001  
018 "DIA CIRC CONCR

EXTRACT DATE: 12/28/2024 ROADWAY MANAGEMENT SYSTEM PAGE NUMBER: 655  
PRINT DATE: 12/30/2024 SLD COUNTY/SR - ANNUAL PRINT COUNTY: CAMBRIA

DIR: N TOTAL LEN: 1.192 MI. DIST: 09-3 SR: 8014  
LEFT MUN: GALLITZIN T RIGHT MUN: GALLITZIN T

003461 FT



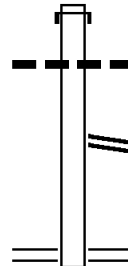
0250/0457 LEN=0030 INSTALLED 2001  
FROM 4001/0020 SH  
0250/0140 (CONN)  
003461 FT 1 0 01101 2 15 0304+59  
024 "DIA CIRC CONCR  
LEN=0017 INSTALLED 2001  
NC RAMP D RD  
TUNNEL HILL ST  
(SR4001 SEG 0020/0625)  
0250/0000 LENGTH(AH 1565 BK 0230)

003231 FT



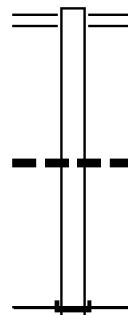
INTER-AHD RAMP B RD  
0030/0230 (SR8014 SEG 0020/0159)  
003231 FT 0 0 00000 0 00 0000+00  
NC RAMP E RD  
INTER-BK TUNNEL HILL ST  
(SR4001 SEG 0010/0510)  
BK-BLAIR (07)  
0030/0000 LENGTH(AH 0230 BK 1387)

001844 FT



INTER-AHD WILLIAM PENN HW  
0020/1387 (SR0022 SEG 0430/2826)  
024 "DIA CIRC CONCR  
0020/1024 LEN=0080 INSTALLED 1980  
RAMP E RD  
0020/0159 (SR8014 SEG 0030/0230)  
001844 FT 1 0 01101 2 14 0179+88  
NC RAMP B RD  
TUNNEL HILL ST  
(SR4001 SEG 0010/0344)  
0020/0000 LENGTH(AH 1387 BK 1844)

000000 FT



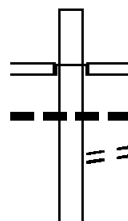
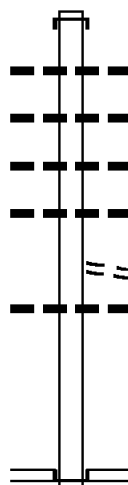
0010/1844 TUNNEL HILL ST  
(SR4001 SEG 0010/0344)  
018 "DIA CIRC CONCR  
0010/0188 LEN=0040 INSTALLED 1980  
000000 FT 1 0 01101 2 12 0118+00  
NC RAMP A RD  
INTER-BK WILLIAM PENN HW  
(SR0022 SEG 0430/0940)  
MFC BEGIN = F  
0010/0000 LENGTH(AH 1844 BK 0000)

EXTRACT DATE: 12/28/2024 ROADWAY MANAGEMENT SYSTEM PAGE NUMBER: 654  
PRINT DATE: 12/30/2024 SLD COUNTY/SR - ANNUAL PRINT COUNTY: CAMBRIA

DIR: E TOTAL LEN: 1.168 MI. DIST: 09-3 SR: 8013  
LEFT MUN: CAMBRIA T RIGHT MUN: CAMBRIA T

006166 FT

004934 FT



006166 FT  
INTER-AHD JACK P MURTHA HW  
0750/1232 (SR0219 SEG 0464/0069)  
018 "DIA CIRC CONCR  
0750/1198 LEN=0040 INSTALLED 1999  
018 "DIA CIRC CONCR  
0750/0654 LEN=0040 INSTALLED 1999  
018 "DIA CIRC CONCR  
0750/0451 LEN=0040 INSTALLED 1999  
018 "DIA CIRC CONCR  
0750/0246 LEN=0040 INSTALLED 1999  
FROM 1036/0011 SH  
0750/0101 (CONN)  
018 "DIA CIRC CONCR  
0750/0053 LEN=0030 INSTALLED 1999  
004934 FT 0 0 00000 0 00 0000+00  
NC RAMP B RD  
OLD US 422  
INTER-BK (SR1036 SEG 0011/0189)  
RAMP C RD  
(SR8013 SEG 0010/1210)  
5 0750/0000 LENGTH(AH 1232 BK 2160)

INTER-AHD RAMP E RD  
(SR8013 SEG 0250/0000)  
BENJAMIN FRANKLIN HW  
0500/2160 (SR0422 SEG 0171/0846)  
018 "DIA CIRC CONCR  
0500/2124 LEN=0200 INSTALLED 1999  
TO 0422/0171 SH  
0500/1999 (CONN)

EXTRACT DATE: 12/28/2024 ROADWAY MANAGEMENT SYSTEM PAGE NUMBER: 653  
PRINT DATE: 12/30/2024 SLD COUNTY/SR - ANNUAL PRINT COUNTY: CAMBRIA

DIR: E TOTAL LEN: 1.168 MI. DIST: 09-3 SR: 8013  
LEFT MUN: CAMBRIA T RIGHT MUN: CAMBRIA T

002774 FT

0500/1068 018 "DIA CIRC CONCR  
LEN=0500 INSTALLED 1999  
0500/0104 036 "DIA CIRC CONCR  
LEN=0250 INSTALLED 1999  
002774 FT 0 0 00000 0 00 0000+00  
NC RAMP A RD  
INTER-BK JACK P MURTHA HW  
(SR0219 SEG 0465/0000)  
5 0500/0000 LENGTH(AH 2160 BK 1564)

001210 FT

INTER-AHD SR 0219 SH  
0250/1564 (SR0219 SEG 0435/2832)  
0250/0519 018 "DIA CIRC CONCR  
LEN=0047 INSTALLED 1999  
FROM 0422/0170 SH  
0250/0192 (CONN)  
0250/0163 018 "DIA CIRC CONCR  
LEN=0061 INSTALLED 1999  
0250/0015 018 "DIA CIRC CONCR  
LEN=0015 INSTALLED 1999  
001210 FT 0 0 00000 0 00 0000+00  
NC RAMP E RD  
BENJAMIN FRANKLIN HW  
(SR0422 SEG 0170/0876)  
INTER-BK RAMP A RD  
(SR8013 SEG 0500/2160)  
5 0250/0000 LENGTH(AH 1564 BK 1210)

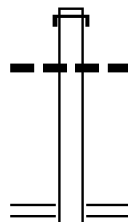
000000 FT

INTER-AHD RAMP B RD  
(SR8013 SEG 0750/0000)  
OLD US 422 SH  
0010/1210 (SR1036 SEG 0010/0181)  
TO 1036/0010 SH  
0010/1130 (CONN)  
0010/1109 018 "DIA CIRC CONCR  
LEN=0127 INSTALLED 1999  
000000 FT 0 0 00000 0 00 0000+00  
NC RAMP C RD  
INTER-BK SR 0219 SH  
(SR0219 SEG 0434/2831)  
MFC BEGIN = F  
5 0010/0000 LENGTH(AH 1210 BK 0000)

EXTRACT DATE: 12/28/2024 ROADWAY MANAGEMENT SYSTEM PAGE NUMBER: 652  
PRINT DATE: 12/30/2024 SLD COUNTY/SR - ANNUAL PRINT COUNTY: CAMBRIA  
DIR: S TOTAL LEN: .847 MI. DIST: 09-3 SR: 8012  
LEFT MUN: CRESSON T RIGHT MUN: CRESSON T

004470 FT

003511 FT



004470 FT  
INTER-AHD WILLIAM PENN HW  
0750/0959 (SR0022 SEG 0400/1021)  
018 "DIA CIRC CONCR  
0750/0823 LEN=0045 INSTALLED 1980  
003511 FT 1 0 01101 2 09 0202+00  
NC RAMP G RD  
ADMIRAL PEARY HW  
(SR2014 SEG 0170/0454)  
(SR2014 SEG 0171/0456)

EXTRACT DATE: 12/28/2024 ROADWAY MANAGEMENT SYSTEM PAGE NUMBER: 651  
PRINT DATE: 12/30/2024 SLD COUNTY/SR - ANNUAL PRINT COUNTY: CAMBRIA

DIR: S TOTAL LEN: .847 MI. DIST: 09-3 SR: 8012  
LEFT MUN: CRESSON T RIGHT MUN: CRESSON T

002524 FT

001543 FT

000000 FT

INTER-BK RAMP L RD  
(SR8012 SEG 0010/1543)  
0750/0000 LENGTH(AH 0959 BK 0987)

INTER-AHD RAMP K RD  
(SR8012 SEG 0250/0000)  
0500/0987 ADMIRAL PEARY HW  
(SR2014 SEG 0161/1050)  
002524 FT 1 0 01101 2 10 0300+00  
NC RAMP H RD  
INTER-BK WILLIAM PENN HW  
(SR0022 SEG 0401/0892)  
0500/0000 LENGTH(AH 0987 BK 0981)

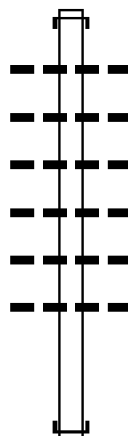
INTER-AHD WILLIAM PENN HW  
0250/0981 (SR0022 SEG 0391/1433)  
018 "DIA CIRC CONCR  
0250/0809 LEN=0020 INSTALLED 1980  
001543 FT 1 0 01101 2 11 0404+20  
NC RAMP K RD  
ADMIRAL PEARY HW  
(SR2014 SEG 0161/1012)  
(SR2014 SEG 0160/1046)  
INTER-BK RAMP H RD  
(SR8012 SEG 0500/0987)  
0250/0000 LENGTH(AH 0981 BK 1543)

INTER-AHD RAMP G RD  
(SR8012 SEG 0750/0000)  
ADMIRAL PEARY HW  
(SR2014 SEG 0171/0456)  
0010/1543 (SR2014 SEG 0170/0454)  
018 "DIA CIRC CONCR  
0010/1014 LEN=0040 INSTALLED 1980  
018 "DIA CIRC CONCR  
0010/0560 LEN=0040 INSTALLED 1980  
018 "DIA CIRC CONCR  
0010/0099 LEN=0040 INSTALLED 1980  
000000 FT 1 0 01101 2 08 0100+00  
NC RAMP L RD  
INTER-BK WILLIAM PENN HW  
(SR0022 SEG 0390/1166)  
MFC BEGIN = F  
0010/0000 LENGTH(AH 1543 BK 0000)

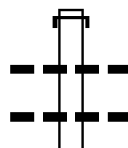
EXTRACT DATE: 12/28/2024 ROADWAY MANAGEMENT SYSTEM PAGE NUMBER: 650  
PRINT DATE: 12/30/2024 SLD COUNTY/SR - ANNUAL PRINT COUNTY: CAMBRIA

DIR: S TOTAL LEN: 2.059 MI. DIST: 09-3 SR: 8011  
LEFT MUN: CAMBRIA T RIGHT MUN: CAMBRIA T

010869 FT



009251 FT



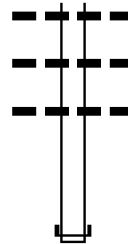
010869 FT  
INTER-AHD ADMIRAL PEARY HW  
0760/1618 (SR0022 SEG 0170/2752)  
036 "DIA CIRC CONCR  
0760/1380 LEN=0175 INSTALLED 1999  
015 "DIA CIRC CONCR  
0760/1126 LEN=0035 INSTALLED 1999  
015 "DIA CIRC CONCR  
0760/0882 LEN=0035 INSTALLED 1999  
015 "DIA CIRC CONCR  
0760/0618 LEN=0035 INSTALLED 1999  
015 "DIA CIRC CONCR  
0760/0376 LEN=0035 INSTALLED 1999  
015 "DIA CIRC CONCR  
0760/0178 LEN=0120 INSTALLED 1999  
009251 FT 1 0 01022 2 29 0337+05  
NC RAMP Y RD  
INTER-BK SR 219 SH  
(SR0219 SEG 0380/2331)  
5 0760/0000 LENGTH(AH 1618 BK 1458)

INTER-AHD SR 0219 SH  
0750/1458 (SR0219 SEG 0390/0258)  
036 "DIA CIRC CONCR  
0750/1138 LEN=0035 INSTALLED 1999  
036 "DIA CIRC CONCR  
0750/0898 LEN=0035 INSTALLED 1999  
036 "DIA CIRC CONCR

EXTRACT DATE: 12/28/2024 ROADWAY MANAGEMENT SYSTEM PAGE NUMBER: 649  
PRINT DATE: 12/30/2024 SLD COUNTY/SR - ANNUAL PRINT COUNTY: CAMBRIA

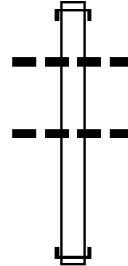
DIR: S TOTAL LEN: 2.059 MI. DIST: 09-3 SR: 8011  
LEFT MUN: CAMBRIA T RIGHT MUN: CAMBRIA T

007793 FT



0750/0652 LEN=0035 INSTALLED 1999  
036 "DIA CIRC CONCR  
0750/0411 LEN=0100 INSTALLED 1999  
036 "DIA CIRC CONCR  
0750/0321 LEN=0201 INSTALLED 1999  
007793 FT 1 0 01022 2 30 0407+70  
NC RAMP Z RD  
INTER-BK ADMIRAL PEARY HW  
(SR0022 SEG 0170/2279)  
5 0750/0000 LENGTH(AH 1458 BK 1161)

006632 FT



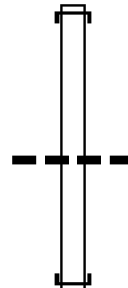
INTER-AHD SR 0219 SH  
0510/1161 (SR0219 SEG 0404/0973)  
024 "DIA CIRC CONCR  
0510/1005 LEN=0080 INSTALLED 1999  
024 "DIA CIRC CONCR  
0510/0376 LEN=0083 INSTALLED 1999  
006632 FT 1 0 01022 2 28 0200+00  
NC RAMP W RD  
INTER-BK ADMIRAL PEARY HW  
(SR0022 SEG 0171/2896)  
5 0510/0000 LENGTH(AH 1161 BK 0978)

005654 FT



INTER-AHD ADMIRAL PEARY HW  
0500/0978 (SR0022 SEG 0171/2471)  
005654 FT 1 0 01022 2 27 0128+61  
NC RAMP X RD  
INTER-BK SR 0219 SH  
(SR0219 SEG 0404/0373)  
5 0500/0000 LENGTH(AH 0978 BK 1713)

003941 FT



INTER-AHD SR 0219 SH  
0260/1713 (SR0219 SEG 0405/0560)  
0260/0188 042 "DIA CIRC CONCR  
LEN=0175 INSTALLED 1999  
003941 FT 1 0 01022 2 33 0700+00  
NC RAMP V RD  
INTER-BK ADMIRAL PEARY HW  
(SR0022 SEG 0171/1334)  
5 0260/0000 LENGTH(AH 1713 BK 1893)



EXTRACT DATE: 12/28/2024 ROADWAY MANAGEMENT SYSTEM PAGE NUMBER: 648  
PRINT DATE: 12/30/2024 SLD COUNTY/SR - ANNUAL PRINT COUNTY: CAMBRIA

DIR: S TOTAL LEN: 2.059 MI. DIST: 09-3 SR: 8011  
LEFT MUN: CAMBRIA T RIGHT MUN: CAMBRIA T

002048 FT

001151 FT

000000 FT

INTER-AHD ADMIRAL PEARY HW  
0250/1893 (SR0022 SEG 0171/0798)  
024 "DIA CIRC CONCR  
0250/1675 LEN=0120 INSTALLED 1999  
024 "DIA CIRC CONCR  
0250/1462 LEN=0100 INSTALLED 1999  
024 "DIA CIRC CONCR  
0250/1157 LEN=0075 INSTALLED 1999  
024 "DIA CIRC CONCR  
0250/0865 LEN=0060 INSTALLED 1999  
024 "DIA CIRC CONCR  
0250/0567 LEN=0060 INSTALLED 1999  
036 "DIA CIRC CONCR  
0250/0404 LEN=0300 INSTALLED 1999  
015 "DIA CIRC CONCR  
0250/0215 LEN=0090 INSTALLED 1999  
002048 FT 1 0 01022 2 34 0824+94  
NC RAMP U RD  
INTER-BK SR 0219 SH  
(SR0219 SEG 0415/0000)  
0250/0000 LENGTH(AH 1893 BK 0897)

INTER-AHD ADMIRAL PEARY HW  
0020/0897 (SR0022 SEG 0170/1043)  
036 "DIA CIRC CONCR  
0020/0587 LEN=0090 INSTALLED 1999  
001151 FT 1 0 01022 2 32 0618+32  
NC RAMP T RD  
INTER-BK SR 219 SH  
(SR0219 SEG 0391/0260)  
0020/0000 LENGTH(AH 0897 BK 1151)

INTER-AHD SR 219 SH  
0010/1151 (SR0219 SEG 0381/2274)  
024 "DIA CIRC CONCR  
0010/0731 LEN=0040 INSTALLED 1999  
036 "DIA CIRC CONCR  
0010/0577 LEN=0060 INSTALLED 1999  
024 "DIA CIRC CONCR  
0010/0012 LEN=0200 INSTALLED 1999  
000000 FT 1 0 01022 2 31 0500+00  
NC RAMP S RD  
INTER-BK ADMIRAL PEARY HW  
(SR0022 SEG 0170/0680)  
MFC BEGIN = F  
0010/0000 LENGTH(AH 1151 BK 0000)

EXTRACT DATE: 12/28/2024 ROADWAY MANAGEMENT SYSTEM PAGE NUMBER: 647  
PRINT DATE: 12/30/2024 SLD COUNTY/SR - ANNUAL PRINT COUNTY: CAMBRIA

DIR: W TOTAL LEN: 1.189 MI. DIST: 09-3 SR: 8010  
LEFT MUN: CRESSON T RIGHT MUN: CRESSON T

006276 FT

006276 FT  
INTER-AHD WILLIAM PENN HW  
0760/1713 (SR0022 SEG 0360/1403)  
018 "DIA CIRC CONCR  
0760/1236 LEN=0250 INSTALLED 1988

018 "DIA CIRC CONCR  
0760/0227 LEN=0040 INSTALLED 1988  
FROM 0053/0274 SH  
0760/0120 (CONN)

018 "DIA CIRC CONCR  
0760/0045 LEN=0045 INSTALLED 1988  
004563 FT 1 0 01101 2 07 0299+50  
018 "DIA CIRC CONCR  
LEN=0056 INSTALLED 1988

NC RAMP A RD

SR 0053 SH  
(SR0053 SEG 0275/1296)  
(SR0053 SEG 0274/1306)  
5 0760/0000 LENGTH(AH 1713 BK 1572)

004563 FT

018 "DIA CIRC CONCR  
LEN=0030 INSTALLED 1988  
SR 0053 SH  
(SR0053 SEG 0275/1296)  
(SR0053 SEG 0274/1306)  
018 "DIA CIRC CONCR

0750/1572

DIR: W TOTAL LEN: 1.189 MI. DIST: 09-3 SR: 8010  
LEFT MUN: CRESSON T RIGHT MUN: CRESSON T

002991 FT

0750/1464 LEN=0030 INSTALLED 1988  
018 "DIA CIRC METAL  
0750/1388 LEN=0065 INSTALLED 1988  
TO 0053/0274 SH  
0750/1304 (CONN)  
018 "DIA CIRC CONCR  
0750/1153 LEN=0040 INSTALLED 1988  
018 "DIA CIRC METAL  
0750/0523 LEN=0128 INSTALLED 1988  
018 "DIA CIRC CONCR  
0750/0385 LEN=0065 INSTALLED 1988  
018 "DIA CIRC CONCR  
0750/0030 LEN=0040 INSTALLED 1988  
002991 FT 1 0 01101 2 04 0131+85  
NC RAMP B RD  
INTER-BK WILLIAM PENN HW  
(SR0022 SEG 0360/0204)  
0750/0000 LENGTH(AH 1572 BK 1676)

001315 FT

SR 0053 SH  
(SR0053 SEG 0281/0923)  
(SR0053 SEG 0280/0936)  
0500/1676 024 "DIA CIRC CONCR  
0500/1535 LEN=0120 INSTALLED 1988  
001315 FT 1 0 01101 2 06 0014+70  
NC RAMP F RD  
INTER-BK WILLIAM PENN HW  
(SR0022 SEG 0361/1571)  
0500/0000 LENGTH(AH 1676 BK 1315)

FROM 0053/0280 SH  
(CONN)

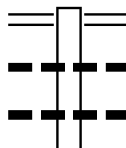
0250/0495

000000 FT

INTER-AHD WILLIAM PENN HW  
0250/1315 (SR0022 SEG 0351/3176)  
0250/0074 024 "DIA CIRC METAL  
LEN=0200 INSTALLED 1988  
000000 FT 1 0 01101 2 05 0109+42  
NC RAMP E RD  
INTER-BK SR 0053 SH  
(SR0053 SEG 0281/1383)  
MFC BEGIN = F  
0250/0000 LENGTH(AH 1315 BK 0000)

EXTRACT DATE: 12/28/2024 ROADWAY MANAGEMENT SYSTEM PAGE NUMBER: 645  
 PRINT DATE: 12/30/2024 SLD COUNTY/SR - ANNUAL PRINT COUNTY: CAMBRIA  
 DIR: N TOTAL LEN: .792 MI. DIST: 09-3 SR: 8009  
 LEFT MUN: CROYLE T RIGHT MUN: CROYLE T

004184 FT



003243 FT

004184 FT RAILROAD ST  
 0260/0941 (SR3024 SEG 0250/0967)  
 036" DIA CIRC METAL  
 0260/0684 LEN=0075 INSTALLED 1998  
 018" DIA CIRC CONCR  
 0260/0261 LEN=0050 INSTALLED 1998  
 003243 FT 1 0 01022 2 24 0223+43

EXTRACT DATE: 12/28/2024 ROADWAY MANAGEMENT SYSTEM PAGE NUMBER: 644  
PRINT DATE: 12/30/2024 SLD COUNTY/SR - ANNUAL PRINT COUNTY: CAMBRIA

DIR: N TOTAL LEN: .792 MI. DIST: 09-3 SR: 8009  
LEFT MUN: CROYLE T RIGHT MUN: CROYLE T

002320 FT

001196 FT

000000 FT

018 "DIA CIRC CONCR  
LEN=0040 INSTALLED 1998  
NC RAMP F RD  
INTER-BK SR 0219 SH  
(SR0219 SEG 0241/1322)  
0260/0000 LENGTH(AH 0941 BK 0923)

INTER-AHD SR 0219 SH  
0250/0923 (SR0219 SEG 0241/0932)  
036 "DIA CIRC CONCR  
0250/0395 LEN=0200 INSTALLED 1998  
002320 FT 0 0 00000 0 00 0000+00  
NC RAMP E RD  
RAILROAD ST  
0250/0000 (SR3024 SEG 0250/0967)  
LENGTH(AH 0923 BK 1124)

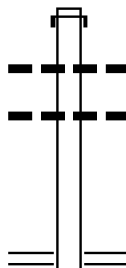
INTER-AHD SR 0219 SH  
0020/1124 (SR0219 SEG 0240/1297)  
030 "DIA CIRC CONCR  
0020/0955 LEN=0999 INSTALLED 1998  
018 "DIA CIRC CONCR  
0020/0522 LEN=0999 INSTALLED 1998  
018 "DIA CIRC CONCR  
0020/0341 LEN=0050 INSTALLED 1998  
001196 FT 0 0 00000 0 00 0000+00  
NC RAMP H RD  
RAILROAD ST  
0020/0000 (SR0053 SEG 0010/0232)  
(SR0053 SEG 0011/0212)  
LENGTH(AH 1124 BK 1196)

RAILROAD ST  
0010/1196 (SR0053 SEG 0010/0232)  
(SR0053 SEG 0011/0212)  
018 "DIA CIRC CONCR  
0010/0879 LEN=0045 INSTALLED 1998  
018 "DIA CIRC METAL  
0010/0643 LEN=0045 INSTALLED 1998  
030 "DIA CIRC METAL  
0010/0118 LEN=0100 INSTALLED 1998  
000000 FT 0 0 00000 0 00 0000+00  
NC RAMP G RD  
INTER-BK SR 0219 SH  
(SR0219 SEG 0240/0870)  
MFC BEGIN = F  
0010/0000 LENGTH(AH 1196 BK 0000)

EXTRACT DATE: 12/28/2024 ROADWAY MANAGEMENT SYSTEM PAGE NUMBER: 643  
 PRINT DATE: 12/30/2024 SLD COUNTY/SR - ANNUAL PRINT COUNTY: CAMBRIA  
 DIR: W TOTAL LEN: .903 MI. DIST: 09-3 SR: 8008  
 LEFT MUN: MUNSTER T RIGHT MUN: MUNSTER T

004767 FT

003855 FT



004767 FT  
 INTER-AHD WILLIAM PENN HW  
 0750/0912 (SR0022 SEG 0290/0860)  
 036 "DIA CIRC CONCR  
 0750/0743 LEN=0200 INSTALLED 1999  
 036 "DIA CIRC CONCR  
 0750/0532 LEN=0200 INSTALLED 1999  
 003855 FT 0 0 00000 0 00 0000+00  
 NC RAMP F RD  
 MUNSTER RD  
 (SR0164 SEG 0014/0386)  
 (SR0164 SEG 0015/0386)  
 INTER-BK RAMP E RD

EXTRACT DATE: 12/28/2024 ROADWAY MANAGEMENT SYSTEM PAGE NUMBER: 642  
PRINT DATE: 12/30/2024 SLD COUNTY/SR - ANNUAL PRINT COUNTY: CAMBRIA

DIR: W TOTAL LEN: .903 MI. DIST: 09-3 SR: 8008  
LEFT MUN: MUNSTER T RIGHT MUN: MUNSTER T

002977 FT

001742 FT

000000 FT

0750/0000 (SR8008 SEG 0010/1742)  
LENGTH(AH 0915 BK 0878)

INTER-AHD RAMP H RD  
(SR8008 SEG 0250/0000)  
MUNSTER RD  
0500/0878 (SR1003 SEG 0003/0165)  
(SR1003 SEG 0002/0166)

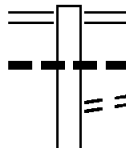
0500/0272 036 "DIA CIRC CONCR  
LEN=0200 INSTALLED 1999  
002977 FT 0 0 00000 0 00 0000+00  
NC RAMP G RD  
INTER-BK WILLIAM PENN HW  
(SR0022 SEG 0291/0888)  
0500/0000 LENGTH(AH 0878 BK 1235)

INTER-AHD WILLIAM PENN HW  
0250/1235 (SR0022 SEG 0281/1521)  
024 "DIA CIRC CONCR  
0250/1150 LEN=0042 INSTALLED 1999  
024 "DIA CIRC CONCR  
0250/0587 LEN=0080 INSTALLED 1999  
001742 FT 0 0 00000 0 00 0000+00  
NC RAMP H RD  
MUNSTER RD  
(SR1003 SEG 0003/0165)  
(SR1003 SEG 0002/0166)  
INTER-BK RAMP G RD  
(SR8008 SEG 0500/0878)  
0250/0000 LENGTH(AH 1235 BK 1742)

INTER-AHD RAMP F RD  
(SR8008 SEG 0750/0000)  
MUNSTER RD  
0010/1742 (SR0164 SEG 0014/0386)  
(SR0164 SEG 0015/0386)  
024 "DIA CIRC CONCR  
0010/1187 LEN=0075 INSTALLED 1999  
024 "DIA CIRC CONCR  
0010/0594 LEN=0075 INSTALLED 1999  
000000 FT 0 0 00000 0 00 0000+00  
NC RAMP E RD  
INTER-BK WILLIAM PENN HW  
(SR0022 SEG 0280/1028)  
MFC BEGIN = F  
0010/0000 LENGTH(AH 1742 BK 0000)

EXTRACT DATE: 12/28/2024 ROADWAY MANAGEMENT SYSTEM PAGE NUMBER: 641  
PRINT DATE: 12/30/2024 SLD COUNTY/SR - ANNUAL PRINT COUNTY: CAMBRIA  
DIR: E TOTAL LEN: .574 MI. DIST: 09-3 SR: 8007  
LEFT MUN: ADAMS TOWNSHIP T RIGHT MUN: ADAMS TOWNSHIP T

003032 FT



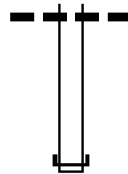
003032 FT LOCUST ST  
(SR3048 SEG 0011/1070)  
0500/0855 (SR3048 SEG 0010/0791)  
024 " DIA CIRC CONCR  
0500/0800 LEN=0090 INSTALLED 1988  
TO 3048/0011 SH  
0500/0720 (CONN)  
024 " DIA CIRC METAL



EXTRACT DATE: 12/28/2024 ROADWAY MANAGEMENT SYSTEM PAGE NUMBER: 640  
PRINT DATE: 12/30/2024 SLD COUNTY/SR - ANNUAL PRINT COUNTY: CAMBRIA

DIR: E TOTAL LEN: .574 MI. DIST: 09-3 SR: 8007  
LEFT MUN: ADAMS TOWNSHIP T RIGHT MUN: ADAMS TOWNSHIP T

002177 FT



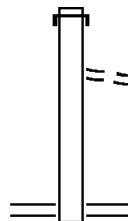
0500/0600 LEN=0050 INSTALLED 1988  
002177 FT 0 0 00000 0 00 0000+00  
NC RAMP B RD  
INTER-BK SR 0219 SH  
(SR0219 SEG 0201/1173)  
5 0500/0000 LENGTH(AH 0855 BK 0722)

001455 FT



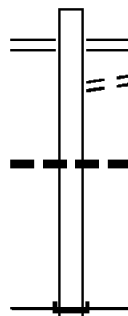
INTER-AHD SR 0219 SH  
0250/0722 (SR0219 SEG 0191/1770)  
018 "DIA CIRC METAL  
0250/0600 LEN=0170 INSTALLED 1988  
FROM 3048/0010 SH  
(CONN)  
024 "DIA CIRC METAL  
0250/0020 LEN=0090 INSTALLED 1988  
001455 FT 0 0 00000 0 00 0000+00  
NC RAMP A RD  
INTER-BK LOCUST ST  
(SR3048 SEG 0010/1018)  
5 0250/0000 LENGTH(AH 0722 BK 0653)

000802 FT



INTER-AHD SR 0219 SH  
0020/0653 (SR0219 SEG 0190/2028)  
FROM 0869/0020 SH  
(CONN)  
0020/0150 0 0 00000 0 00 0000+00  
NC RAMP C RD  
LOCUST ST  
(SR0869 SEG 0021/0690)  
(SR0869 SEG 0020/0645)  
5 0020/0000 LENGTH(AH 0653 BK 0802)

000000 FT



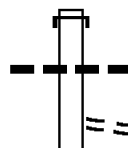
LOCUST ST  
(SR0869 SEG 0021/0690)  
(SR0869 SEG 0020/0645)  
TO 0869/0020 SH  
(CONN)  
0010/0802  
0010/0730  
024 "DIA CIRC CONCR  
0010/0115 LEN=0105 INSTALLED 1988  
000000 FT 0 0 00000 0 00 0000+00  
NC RAMP D RD  
INTER-BK SR 0219 SH  
(SR0219 SEG 0190/1269)  
MFC BEGIN = F  
5 0010/0000 LENGTH(AH 0802 BK 0000)

EXTRACT DATE: 12/28/2024 ROADWAY MANAGEMENT SYSTEM PAGE NUMBER: 639  
 PRINT DATE: 12/30/2024 SLD COUNTY/SR - ANNUAL PRINT COUNTY: CAMBRIA  
 DIR: W TOTAL LEN: .601 MI. DIST: 09-3 SR: 8006  
 LEFT MUN: CAMBRIA T RIGHT MUN: CAMBRIA T

003173 FT



002798 FT



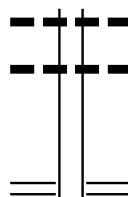
003173 FT ADMIRAL PEARY HW  
 0762/0375 (SR2014 SEG 0010/0709)  
 064 "DIA CIRC CONCR  
 0762/0300 LEN=0250 INSTALLED 1988  
 TO 2014/0011 SH  
 0762/0219 (CONN)  
 036 "DIA CIRC CONCR  
 0762/0086 LEN=0175 INSTALLED 1988  
 002798 FT 0 0 00000 0 00 0000+00  
 NC RAMP B RD  
 INTER-BK WILLIAM PENN HW  
 (SR0022 SEG 0230/0495)  
 0762/0000 LENGTH(AH 0375 BK 0673)

INTER-AHD WILLIAM PENN HW  
 0752/0673 (SR0022 SEG 0230/1091)  
 018 "DIA CIRC CONCR  
 0752/0567 LEN=0050 INSTALLED 1988  
 FROM 2014/0011 SH  
 0752/0124 (CONN)  
 064 "DIA CIRC CONCR

EXTRACT DATE: 12/28/2024 ROADWAY MANAGEMENT SYSTEM PAGE NUMBER: 638  
PRINT DATE: 12/30/2024 SLD COUNTY/SR - ANNUAL PRINT COUNTY: CAMBRIA

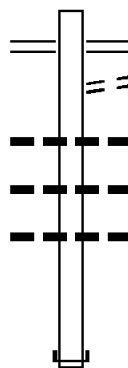
DIR: W TOTAL LEN: .601 MI. DIST: 09-3 SR: 8006  
LEFT MUN: CAMBRIA T RIGHT MUN: CAMBRIA T

002125 FT



0752/0035 LEN=0035 INSTALLED 1988  
018 "DIA CIRC CONCR  
0752/0026 LEN=0026 INSTALLED 1988  
002125 FT 0 0 00000 0 00 0000+00  
NC RAMP C RD  
ADMIRAL PEARY HW  
(SR2014 SEG 0010/0756)  
5 0752/0000 LENGTH(AH 0673 BK 1441)

000684 FT



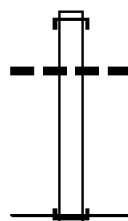
ROWENA DR  
(SR1036 SEG 0071/0452)  
(SR1036 SEG 0070/0462)  
TO 1036/0071 SH  
0500/1441  
0500/1293 (CONN)  
018 "DIA CIRC CONCR  
0500/0860 LEN=0200 INSTALLED 1988  
018 "DIA CIRC CONCR  
0500/0556 LEN=0040 INSTALLED 1988  
072 "DIA CIRC CONCR  
0500/0051 LEN=0300 INSTALLED 1988  
000684 FT 0 0 00000 0 00 0000+00  
NC RAMP D RD  
INTER-BK WILLIAM PENN HW  
(SR0022 SEG 0231/1275)  
5 0500/0000 LENGTH(AH 1441 BK 0421)

000263 FT



INTER-AHD ADMIRAL PEARY HW  
0262/0421 (SR0022 SEG 0221/1430)  
RAMP A SPUR RD  
0262/0154 (SR8006 SEG 0252/0263)  
000263 FT 0 0 00000 0 00 0000+00  
NC RAMP A RD  
ROWENA DR  
(SR1036 SEG 0071/0175)  
(SR1036 SEG 0070/0125)  
5 0262/0000 LENGTH(AH 0421 BK 0263)

000000 FT



INTER-AHD RAMP A RD  
0252/0263 (SR8006 SEG 0262/0154)  
018 "DIA CIRC CONCR  
0252/0220 LEN=0125 INSTALLED 1988  
000000 FT 0 0 00000 0 00 0000+00  
NC RAMP A SPUR RD  
INTER-BK ROWENA DR  
(SR1036 SEG 0060/1255)  
MFC BEGIN = F  
5 0252/0000 LENGTH(AH 0263 BK 0000)

EXTRACT DATE: 12/28/2024 ROADWAY MANAGEMENT SYSTEM PAGE NUMBER: 637  
PRINT DATE: 12/30/2024 SLD COUNTY/SR - ANNUAL PRINT COUNTY: CAMBRIA

DIR: W TOTAL LEN: .566 MI. DIST: 09-3 SR: 8005  
LEFT MUN: RICHLAND T RIGHT MUN: RICHLAND T

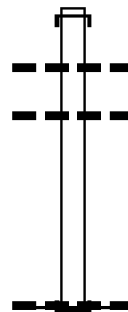
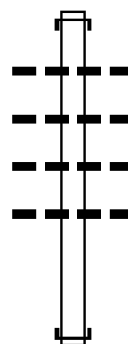
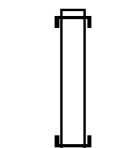
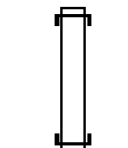
002989 FT

002505 FT

002113 FT

001168 FT

000000 FT



002989 FT  
INTER-AHD JOHNSTOWN EX  
0500/0484 (SR0056 SEG 0271/0162)  
002505 FT 0 0 00000 0 00 0000+00  
NC RAMP L RD  
INTER-BK SR 0219 SH  
(SR0219 SEG 0091/0264)  
5 0500/0000 LENGTH(AH 0484 BK 0392)

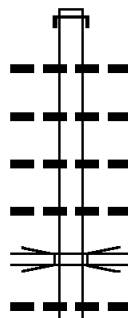
INTER-AHD SR 0219 SH  
0250/0392 (SR0219 SEG 0081/2835)  
002113 FT 0 0 00000 0 00 0000+00  
NC RAMP K RD  
INTER-BK JOHNSTOWN EX  
(SR0056 SEG 0270/0498)  
5 0250/0000 LENGTH(AH 0392 BK 0945)

INTER-AHD SR 0219 SH  
0020/0945 (SR0219 SEG 0080/2715)  
018 "DIA CIRC CONCR  
0020/0740 LEN=0060 INSTALLED 1988  
018 "DIA CIRC CONCR  
0020/0560 LEN=0040 INSTALLED 1988  
048 "DIA CIRC CONCR  
0020/0481 LEN=0040 INSTALLED 1988  
018 "DIA CIRC CONCR  
0020/0390 LEN=0050 INSTALLED 1988  
001168 FT 0 0 00000 0 00 0000+00  
NC RAMP N RD  
INTER-BK JOHNSTOWN EX  
(SR0056 SEG 0270/0931)  
5 0020/0000 LENGTH(AH 0945 BK 1168)

INTER-AHD JOHNSTOWN EX  
0010/1168 (SR0056 SEG 0271/0695)  
048 "DIA CIRC CONCR  
0010/0650 LEN=0040 INSTALLED 1988  
018 "DIA CIRC CONCR  
0010/0304 LEN=0060 INSTALLED 1988  
000000 FT 0 0 00000 0 00 0000+00  
018 "DIA CIRC CONCR  
LEN=0304 INSTALLED 1988  
NC RAMP M RD  
INTER-BK SR 0219 SH  
(SR0219 SEG 0080/2276)  
MFC BEGIN = F  
5 0010/0000 LENGTH(AH 1168 BK 0000)

EXTRACT DATE: 12/28/2024 ROADWAY MANAGEMENT SYSTEM PAGE NUMBER: 636  
 PRINT DATE: 12/30/2024 SLD COUNTY/SR - ANNUAL PRINT COUNTY: CAMBRIA  
 DIR: N TOTAL LEN: .845 MI. DIST: 09-3 SR: 8004  
 LEFT MUN: CAMBRIA T RIGHT MUN: CAMBRIA T

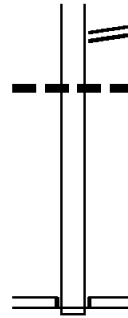
004459 FT



004459 FT  
 INTER-AHD ADMIRAL PEARY HW  
 0260/1688 (SR0022 SEG 0190/2246)  
 0260/1321 024 "DIA CIRC CONCR  
 LEN=0075 INSTALLED 1988  
 0260/1117 018 "DIA CIRC CONCR  
 LEN=0030 INSTALLED 1988  
 0260/0866 018 "DIA CIRC CONCR  
 LEN=0022 INSTALLED 2023  
 0260/0740 036 "DIA CIRC CONCR  
 LEN=0045 INSTALLED 1988  
 SR 0022 EBL  
 0260/0702 OP ID 11/0022/0190/2749  
 018 "DIA CIRC CONCR  
 0260/0537 LEN=0025 INSTALLED 1988

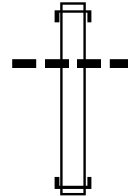
EXTRACT DATE: 12/28/2024 ROADWAY MANAGEMENT SYSTEM PAGE NUMBER: 635  
 PRINT DATE: 12/30/2024 SLD COUNTY/SR - ANNUAL PRINT COUNTY: CAMBRIA  
 DIR: N TOTAL LEN: .845 MI. DIST: 09-3 SR: 8004  
 LEFT MUN: CAMBRIA T RIGHT MUN: CAMBRIA T

002771 FT



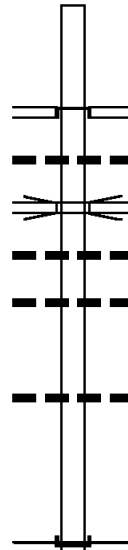
0260/0284 RAMP C RD  
 (SR8004 SEG 0250/0000)  
 018 "DIA CIRC CONCR  
 0260/0269 LEN=0021 INSTALLED 2023  
 002771 FT 0 0 00000 0 00 0000+00  
 NC RAMP B RD  
 DISHART RD  
 (T603)  
 JAMESWAY RD  
 (T601)  
 INTER-BK HIGH ST  
 (SR4031 SEG 0010/0000)  
 0260/0000 LENGTH(AH 1688 BK 0740)

002031 FT



INTER-AHD ADMIRAL PEARY HW  
 0250/0740 (SR0022 SEG 0191/2369)  
 018 "DIA CIRC CONCR  
 0250/0486 LEN=0070 INSTALLED 1988  
 002031 FT 0 0 00000 0 00 0000+00  
 NC RAMP C RD  
 INTER-BK RAMP B RD  
 (SR8004 SEG 0260/0284)  
 0250/0000 LENGTH(AH 0740 BK 2031)

000000 FT

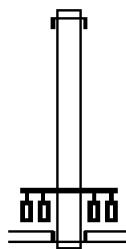


INTER-AHD HIGH ST  
 (SR4031 SEG 0010/0000)  
 JAMESWAY RD  
 (T601)  
 DISHART RD  
 (T603)  
 0010/2031 018 "DIA CIRC CONCR  
 0010/1770 LEN=0025 INSTALLED 2023  
 SR 0022 EBL  
 0010/1366 OP ID 11/0022/0190/2749  
 018 "DIA CIRC CONCR  
 0010/1241 LEN=0020 INSTALLED 2023  
 018 "DIA CIRC CONCR  
 0010/1201 LEN=0040 INSTALLED 1988  
 0010/0098 018 "DIA CIRC CONCR  
 000000 FT LEN=0050 INSTALLED 1988  
 0 0 00000 0 00 0000+00  
 NC RAMP A RD  
 INTER-BK ADMIRAL PEARY HW  
 (SR0022 SEG 0190/1605)  
 MFC BEGIN = F  
 0010/0000 LENGTH(AH 2031 BK 0000)

EXTRACT DATE: 12/28/2024 ROADWAY MANAGEMENT SYSTEM PAGE NUMBER: 634  
 PRINT DATE: 12/30/2024 SLD COUNTY/SR - ANNUAL PRINT COUNTY: CAMBRIA  
 DIR: E TOTAL LEN: .450 MI. DIST: 09-3 SR: 8003  
 LEFT MUN: RICHLAND T RIGHT MUN: RICHLAND T

002377 FT

001954 FT

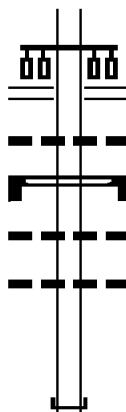


002377 FT  
 INTER-AHD SR 0219 SH  
 0750/0423 (SR0219 SEG 0070/0470)  
 001954 FT 0 0 0000 0 0 00 0000+00  
 NC RAMP H RD  
 ELTON RD  
 (SR0756 SEG 0121/0418)  
 (SR0756 SEG 0120/0399)  
 INTER-BK RAMP J RD  
 (SR8003 SEG 0010/0390)  
 0750/0000 LENGTH(AH 0423 BK 0845)  
 INTER-AHD RAMP F RD  
 (SR8003 SEG 0250/0000)

EXTRACT DATE: 12/28/2024 ROADWAY MANAGEMENT SYSTEM PAGE NUMBER: 633  
PRINT DATE: 12/30/2024 SLD COUNTY/SR - ANNUAL PRINT COUNTY: CAMBRIA

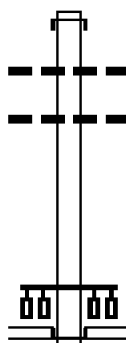
DIR: E TOTAL LEN: .450 MI. DIST: 09-3 SR: 8003  
LEFT MUN: RICHLAND T RIGHT MUN: RICHLAND T

001109 FT



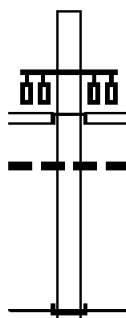
ELTON RD  
(SR0756 SEG 0121/0000)  
(SR0756 SEG 0120/0000)  
0500/0845 015 "DIA CIRC CONCR  
0500/0640 LEN=0080 INSTALLED 1980  
SIGN: 3 CHORD TRUSS  
0500/0562 BMSID 11/8003/0500/0562  
015 "DIA CIRC CONCR  
0500/0320 LEN=0080 INSTALLED 1980  
015 "DIA CIRC CONCR  
0500/0030 LEN=0080 INSTALLED 1980  
001109 FT 0 0 00000 0 00 0000+00  
NC RAMP G RD  
INTER-BK SR 0219 SH  
(SR0219 SEG 0071/1008)  
5 0500/0000 LENGTH(AH 0845 BK 0719)

000390 FT



INTER-AHD SR 0219 SH  
0250/0719 (SR0219 SEG 0061/2485)  
015 "DIA CIRC CONCR  
0250/0150 LEN=0070 INSTALLED 1980  
015 "DIA CIRC CONCR  
0250/0040 LEN=0045 INSTALLED 1980  
000390 FT 0 0 00000 0 00 0000+00  
NC RAMP F RD  
ELTON RD  
(SR0756 SEG 0121/0000)  
(SR0756 SEG 0120/0000)  
INTER-BK RAMP G RD  
(SR8003 SEG 0500/0845)  
5 0250/0000 LENGTH(AH 0719 BK 0390)

000000 FT



INTER-AHD RAMP H RD  
(SR8003 SEG 0750/0000)  
ELTON RD  
(SR0756 SEG 0121/0418)  
(SR0756 SEG 0120/0399)  
0010/0390 018 "DIA CIRC CONCR  
0010/0290 LEN=0060 INSTALLED 1980  
000000 FT 0 0 00000 0 00 0000+00  
NC RAMP J RD  
INTER-BK SR 0219 SH  
(SR0219 SEG 0060/2807)  
MFC BEGIN = F  
5 0010/0000 LENGTH(AH 0390 BK 0000)



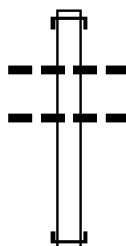
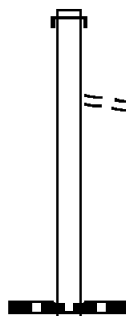
EXTRACT DATE: 12/28/2024 ROADWAY MANAGEMENT SYSTEM PAGE NUMBER: 632  
PRINT DATE: 12/30/2024 SLD COUNTY/SR - ANNUAL PRINT COUNTY: CAMBRIA

DIR: S TOTAL LEN: .541 MI. DIST: 09-3 SR: 8002  
LEFT MUN: JACKSON T RIGHT MUN: JACKSON T

002858 FT

002008 FT

001776 FT



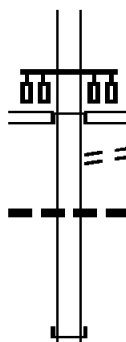
002858 FT  
INTER-AHD ADMIRAL PEARY HW  
0750/0850 (SR0022 SEG 0110/0831)  
FROM 0271/0460 SH  
0750/0092 (CONN)  
002008 FT 0 0 00000 0 00 0000+00  
018 "DIA CIRC METAL  
LEN=0015 INSTALLED 2001  
NC RAMP D RD  
WILLIAM PENN BL  
(SR0271 SEG 0460/0855)  
INTER-BK RAMP C RD  
(SR8002 SEG 0010/0486)  
0750/0000 LENGTH(AH 0850 BK 0232)

INTER-AHD RAMP A RD  
0270/0232 (SR8002 SEG 0250/0195)  
018 "DIA CIRC CONCR  
0270/0148 LEN=0055 INSTALLED 2001  
015 "DIA CIRC CONCR  
0270/0030 LEN=0060 INSTALLED 2001  
001776 FT 0 0 00000 0 00 0000+00  
NC LEG ONE RD  
WILLIAM PENN BL  
(SR0271 SEG 0471/0561)  
0270/0000 LENGTH(AH 0232 BK 0620)

EXTRACT DATE: 12/28/2024 ROADWAY MANAGEMENT SYSTEM PAGE NUMBER: 631  
PRINT DATE: 12/30/2024 SLD COUNTY/SR - ANNUAL PRINT COUNTY: CAMBRIA

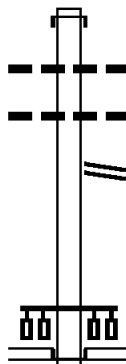
DIR: S TOTAL LEN: .541 MI. DIST: 09-3 SR: 8002  
LEFT MUN: JACKSON T RIGHT MUN: JACKSON T

001156 FT



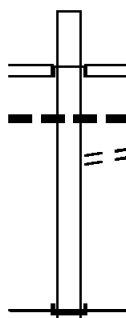
INTER-AHD PACE ST  
(PRDR)  
WILLIAM PENN BL  
(SR0271 SEG 0471/0382)  
0260/0620 TO 0271/0471 SH  
0260/0522 (CONN)  
018" DIA CIRC CONCR  
0260/0024 LEN=0060 INSTALLED 2001  
001156 FT 0 0 00000 0 00 0000+00  
NC RAMP B RD  
INTER-BK ADMIRAL PEARY HW  
(SR0022 SEG 0101/2471)  
S 0260/0000 LENGTH(AH 0620 BK 0670)

000486 FT



INTER-AHD ADMIRAL PEARY HW  
(SR0022 SEG 0101/2272)  
018" DIA CIRC CONCR  
0250/0610 LEN=0200 INSTALLED 2001  
018" DIA CIRC CONCR  
0250/0489 LEN=0045 INSTALLED 2001  
RAMP RD  
0250/0195 (SR8002 SEG 0270/0232)  
000486 FT 0 0 00000 0 00 0000+00  
NC RAMP A RD  
WILLIAM PENN BL  
(SR0271 SEG 0471/0382)  
INTER-BK PACE ST  
(PRDR)  
S 0250/0000 LENGTH(AH 0670 BK 0486)

000000 FT



INTER-AHD RAMP D RD  
(SR8002 SEG 0750/0000)  
WILLIAM PENN BL  
(SR0271 SEG 0461/0850)  
0010/0486 024" DIA CIRC METAL  
0010/0390 LEN=0068 INSTALLED UNKN  
TO 0271/0461 SH  
0010/0340 (CONN)  
000000 FT 0 0 00000 0 00 0000+00  
NC RAMP C RD  
INTER-BK ADMIRAL PEARY HW  
(SR0022 SEG 0100/2203)  
MFC BEGIN = F  
S 0010/0000 LENGTH(AH 0486 BK 0000)

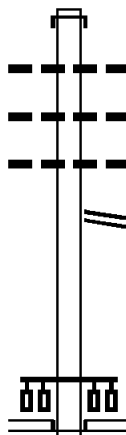
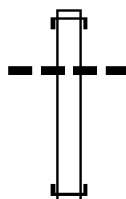
EXTRACT DATE: 12/28/2024 ROADWAY MANAGEMENT SYSTEM PAGE NUMBER: 630  
PRINT DATE: 12/30/2024 SLD COUNTY/SR - ANNUAL PRINT COUNTY: CAMBRIA

DIR: S TOTAL LEN: .983 MI. DIST: 09-3 SR: 8001  
LEFT MUN: RICHLAND T RIGHT MUN: RICHLAND T

005189 FT

005018 FT

004016 FT



005189 FT  
INTER-AHD RAMP D RD  
0770/0171 (SR8001 SEG 0760/0155)  
018 "DIA CIRC CONCR  
0770/0060 LEN=0120 INSTALLED 1980  
005018 FT 0 0 00000 0 00 0000+00  
NC RAMP E RD  
INTER-BK SCALP AV  
(SR0056 SEG 0301/0467)  
0770/0000 LENGTH(AH 0171 BK 1002)

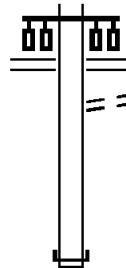
INTER-AHD SR 0219 SH  
0760/1002 (SR0219 SEG 0060/0074)  
015 "DIA CIRC CONCR  
0760/0925 LEN=0150 INSTALLED 1980  
015 "DIA CIRC CONCR  
0760/0570 LEN=0050 INSTALLED 1980  
015 "DIA CIRC CONCR  
0760/0360 LEN=0080 INSTALLED 1980  
RAMP E RD  
0760/0155 (SR8001 SEG 0770/0171)  
004016 FT 0 0 00000 0 00 0000+00  
NC RAMP D RD  
SCALP AV  
(SR0056 SEG 0301/0330)  
(SR0056 SEG 0300/0321)

INTER-BK DWIGHT DR  
(T706)  
0760/0000 LENGTH(AH 1002 BK 0823)

INTER-AHD DWIGHT DR  
(T706)  
SCALP AV

EXTRACT DATE: 12/28/2024 ROADWAY MANAGEMENT SYSTEM PAGE NUMBER: 629  
PRINT DATE: 12/30/2024 SLD COUNTY/SR - ANNUAL PRINT COUNTY: CAMBRIA  
DIR: S TOTAL LEN: .983 MI. DIST: 09-3 SR: 8001  
LEFT MUN: RICHLAND T RIGHT MUN: RICHLAND T

003193 FT



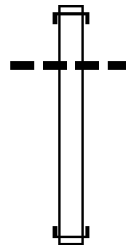
(SR0056 SEG 0301/0330)  
(SR0056 SEG 0300/0321)  
0750/0823 TO 0056/0301 SH  
0750/0688 (CONN)  
003193 FT 0 0 00000 0 00 0000+00  
NC RAMP C RD  
INTER-BK SR 0219 SH  
(SR0219 SEG 0050/0570)  
5 0750/0000 LENGTH(AH 0823 BK 1005)

002188 FT



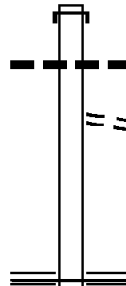
INTER-AHD SCALP AV  
0500/1005 (SR3016 SEG 0141/1270)  
002188 FT 0 0 00000 0 00 0000+00  
NC RAMP F RD  
INTER-BK SR 0219 SH  
(SR0219 SEG 0061/0266)  
5 0500/0000 LENGTH(AH 1005 BK 1008)

001180 FT



INTER-AHD SCALP AV  
0260/1008 (SR3016 SEG 0140/1322)  
015 "DIA CIRC CONCR  
0260/0925 LEN=0150 INSTALLED 1980  
001180 FT 0 0 00000 0 00 0000+00  
NC RAMP B RD  
INTER-BK SR 0219 SH  
(SR0219 SEG 0041/3392)  
5 0260/0000 LENGTH(AH 1008 BK 1180)

000000 FT

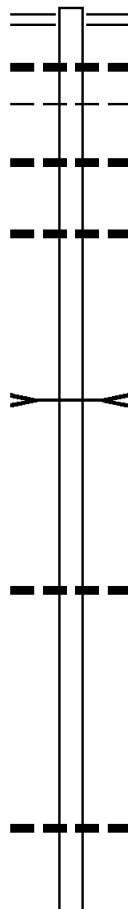


INTER-AHD SR 0219 SH  
0250/1180 (SR0219 SEG 0041/2981)  
015 "DIA CIRC CONCR  
0250/0623 LEN=0150 INSTALLED 1980  
FROM 3016/0140 SH  
0250/0090 (CONN)  
000000 FT 0 0 00000 0 00 0000+00  
NC RAMP A RD  
SCALP AV  
(SR3016 SEG 0141/1279)  
(SR3016 SEG 0140/1264)  
MFC BEGIN = F  
5 0250/0000 LENGTH(AH 1180 BK 0000)

EXTRACT DATE: 12/28/2024 ROADWAY MANAGEMENT SYSTEM PAGE NUMBER: 628  
PRINT DATE: 12/30/2024 SLD COUNTY/SR - ANNUAL PRINT COUNTY: CAMBRIA

DIR: B TOTAL LEN: 3.261 MI. DIST: 09-3 SR: 4033  
LEFT MUN: BARR T RIGHT MUN: BARR T

017217 FT



017217 FT SNAKE RD  
0060/2327 (SR4002 SEG 0070/2143)  
018 "DIA CIRC CONCR  
LEN=0045 INSTALLED UNKN  
BARR  
0060/1883 BLACKLICK T  
020 "DIA CIRC CONCR  
LEN=0045 INSTALLED UNKN  
018 "DIA CIRC CONCR  
0060/0900 LEN=0045 INSTALLED UNKN

014890 FT

014890 FT 0 0 00000 0 00 0000+00  
TR ELK CREEK  
STRUCTURE LENGTH 18 FT  
BMSID 11/4033/0060/0000  
5 0060/0000 LENGTH(AH 2327 BK 1789)

013101 FT

013101 FT 0 0 00000 0 00 0000+00  
5 0050/0000 LENGTH(AH 1789 BK 2231)  
066 "DIA CIRC CONCR  
0040/2200 LEN=0055 INSTALLED UNKN

010870 FT

010870 FT 0 0 00000 0 00 0000+00  
5 0040/0000 LENGTH(AH 2231 BK 3846)  
066 "DIA CIRC CONCR  
0030/3660 LEN=0045 INSTALLED UNKN

EXTRACT DATE: 12/28/2024 ROADWAY MANAGEMENT SYSTEM PAGE NUMBER: 627  
PRINT DATE: 12/30/2024 SLD COUNTY/SR - ANNUAL PRINT COUNTY: CAMBRIA

DIR: B TOTAL LEN: 3.261 MI. DIST: 09-3 SR: 4033  
LEFT MUN: BLACKLICK T RIGHT MUN: BLACKLICK T

BETHEL RD  
(T474)

007024 FT

0020/3246

003725 FT

000000 FT

007024 FT

5 0030/0000

0020/2604

0020/1970

003725 FT

5 0020/0000

0010/3180

0010/2660

0010/1715

0010/0040

000000 FT

5 0010/0000

0 0 00000 0 00 0000+00  
TR ELK CREEK  
STRUCTURE LENGTH 15 FT  
BMSID 11/4033/0030/0000  
LENGTH(AH 3846 BK 3299)

SCOUT DAM RD  
(T473)

018 "DIA CIRC CONCR  
LEN=0075 INSTALLED UNKN

0 0 00000 0 00 0000+00  
S BETHEL RD  
(T475)  
LENGTH(AH 3299 BK 3725)  
060 "DIA CIRC CONCR  
LEN=0060 INSTALLED UNKN  
018 "DIA CIRC CONCR  
LEN=0050 INSTALLED UNKN

036 "DIA CIRC CONCR  
LEN=0050 INSTALLED UNKN

018 "DIA CIRC CONCR  
LEN=0050 INSTALLED UNKN  
0 0 00000 0 00 0000+00  
NC REED HALL RD  
BENJAMIN FRANKLIN HW  
(SR0422 SEG 0090/2673)  
MFC BEGIN = E  
LENGTH(AH 3725 BK 0000)

EXTRACT DATE: 12/28/2024 ROADWAY MANAGEMENT SYSTEM PAGE NUMBER: 626  
PRINT DATE: 12/30/2024 SLD COUNTY/SR - ANNUAL PRINT COUNTY: CAMBRIA  
DIR: B TOTAL LEN: 5.738 MI. DIST: 09-3 SR: 4031  
LEFT MUN: EAST CARROLL T RIGHT MUN: EAST CARROLL T

PLANK RD

030289 FT  
INTER-AHD

030299 FT  
INTER-AHD PLANK RD

EXTRACT DATE: 12/28/2024 ROADWAY MANAGEMENT SYSTEM PAGE NUMBER: 625  
PRINT DATE: 12/30/2024 SLD COUNTY/SR - ANNUAL PRINT COUNTY: CAMBRIA

DIR: B TOTAL LEN: 5.738 MI. DIST: 09-3 SR: 4031  
LEFT MUN: EAST CARROLL T RIGHT MUN: EAST CARROLL T

(SR0219 SEG 0570/0000)	0165/1346		0164/1356 (SR0219 SEG 0570/0000)
RAMP C SPUR RD			
(SR8017 SEG 0252/0000)	0165/1322		
RAMP C RD			
(SR8017 SEG 0262/0000)	0165/1060		0164/1066 RAMP C RD
			(SR8017 SEG 0262/0000)
			018 "DIA CIRC CONCR
			LEN=0052 INSTALLED 1988
RAMP D RD			RAMP D RD
(SR8017 SEG 0022/1456)	0165/0355		(SR8017 SEG 0022/1456)
RAMP D SPUR RD			
(SR8017 SEG 0012/0217)	0165/0113		
2 0 11034 0 00 0229+53	028943 FT		028943 FT 2 0 11034 0 00 0229+53
MFC BEGIN = D			MFC BEGIN = D
LENGTH(AH 1346 BK 0449)	0165/0000		0164/0000 LENGTH(AH 1356 BK 0449)
COURT LN			
(PRDR)			
	0160/0015		
	028494 FT		028494 FT
			2 0 11034 0 00 0225+10
			T. LAUREL LK.
			STRUCTURE LENGTH 23 FT
			BMSID 11/4031/0160/0000
			LENGTH(AH 0449 BK 2493)
			018 "DIA CIRC CONCR
			LEN=0058 INSTALLED 1988
			015 "DIA CIRC CONCR
			LEN=0055 INSTALLED 1988
			036 "DIA CIRC CONCR
			LEN=0125 INSTALLED 1988
			018 "DIA CIRC CONCR
			LEN=0052 INSTALLED 1988
			2 0 11034 0 00 0199+53
			LENGTH(AH 2493 BK 2172)
			018 "DIA CIRC CONCR
			LEN=0034 INSTALLED 1988
			018 "DIA CIRC CONCR
			LEN=0066 INSTALLED 1988
			018 "DIA CIRC CONCR
			LEN=0106 INSTALLED 1988
			018 "DIA CIRC CONCR
			LEN=0048 INSTALLED 1988
			EAST CARROLL
			CAMBRIA T
			024 "DIA CIRC CONCR
			LEN=0070 INSTALLED 1988
			2 0 11034 0 00 0178+65

026001 FT

023829 FT



EXTRACT DATE: 12/28/2024 ROADWAY MANAGEMENT SYSTEM PAGE NUMBER: 624  
PRINT DATE: 12/30/2024 SLD COUNTY/SR - ANNUAL PRINT COUNTY: CAMBRIA

DIR: B TOTAL LEN: 5.738 MI. DIST: 09-3 SR: 4031  
LEFT MUN: CAMBRIA T RIGHT MUN: CAMBRIA T

						LEMON DROP RD (SR1007 SEG 0120/3409)
					5	0140/0000 LENGTH(AH 2172 BK 2346)
						018 "DIA CIRC CONCR
						LEN=0040 INSTALLED 1988
						015 "DIA CIRC CONCR
						LEN=0054 INSTALLED 1988
						018 "DIA CIRC PLASTIC
						LEN=0092 INSTALLED 1988
						2 0 11034 0 00 0155+55
					5	0130/0000 LENGTH(AH 2346 BK 2439)
						018 "DIA CIRC CONCR
						LEN=0050 INSTALLED 1988
						018 "DIA CIRC CONCR
						LEN=0056 INSTALLED 1988
						024 "DIA CIRC CONCR
						LEN=0065 INSTALLED 1988
						024 "DIA CIRC CONCR
						LEN=0065 INSTALLED 1988
						WINTERSET RD (SR1002 SEG 0040/0000)
						018 "DIA CIRC CONCR
						LEN=0250 INSTALLED 1988
						018 "DIA CIRC CONCR
						LEN=0070 INSTALLED 1988
						018 "DIA CIRC CONCR
						LEN=0056 INSTALLED 1988
						(APRA) N.E. TRAILER CT
						2 0 11034 0 00 0130+69
					5	0120/0000 LENGTH(AH 2439 BK 2830)
						018 "DIA CIRC METAL
						LEN=0062 INSTALLED 1988
						018 "DIA CIRC CONCR
						LEN=0072 INSTALLED 1988
						018 "DIA CIRC CONCR
						LEN=0058 INSTALLED 1988
						TR.S.BR.BL.C STRUCTURE LENGTH 8 FT
						BMSID 11/4031/0110/1121
						018 "DIA CIRC CONCR
						LEN=0058 INSTALLED 1988
						018 "DIA CIRC CONCR

EXTRACT DATE: 12/28/2024 ROADWAY MANAGEMENT SYSTEM PAGE NUMBER: 623  
PRINT DATE: 12/30/2024 SLD COUNTY/SR - ANNUAL PRINT COUNTY: CAMBRIA

DIR: B TOTAL LEN: 5.738 MI. DIST: 09-3 SR: 4031  
LEFT MUN: CAMBRIA T RIGHT MUN: CAMBRIA T

	0110/0611	LEN=0050	INSTALLED	1988
	024 "DIA	CIRC	CONCR	
016214 FT	0110/0195	LEN=0056	INSTALLED	1988
	016214 FT	2 0 11034	0 00	0102+46
		I.G.A. RD		
		(T759)		
	0110/0000	LENGTH(AH	2830 BK	2223)
	030 "DIA	CIRC	METAL	
	0100/1988	LEN=0065	INSTALLED	UNKN
	036 "DIA	CIRC	METAL	
	0100/1557	LEN=0070	INSTALLED	UNKN
		030 "DIA	CIRC	CONCR
	0100/0943	LEN=0065	INSTALLED	UNKN
	018 "DIA	CIRC	CONCR	
013991 FT	0100/0474	LEN=0064	INSTALLED	UNKN
	013991 FT	2 0 11034	0 00	0080+55
		024 "DIA	CIRC	CONCR
		LEN=0046	INSTALLED	UNKN
		NC PLANK RD		
	0100/0000	LENGTH(AH	2223 BK	2486)
		018 "DIA	CIRC	CONCR
EMERALD DR	0090/1565	LEN=0064	INSTALLED	UNKN
(T757)		018 "DIA	CIRC	CONCR
0090/1327		LEN=0030	INSTALLED	UNKN
	0090/1324	018 "DIA	CIRC	CONCR
		LEN=0048	INSTALLED	UNKN
	0090/0881	015 "DIA	CIRC	CONCR
		LEN=0050	INSTALLED	UNKN
	0090/0626			
011505 FT				
	011505 FT	2 0 11034	0 00	0055+64
	0090/0000	LENGTH(AH	2486 BK	3070)
THE LN				
(TWP )	0080/2557			
CAMBRIA				
EBENSBURG B	0080/2270			
	0080/1316	018 "DIA	CIRC	CONCR
		LEN=0076	INSTALLED	UNKN
	0080/1040	018 "DIA	CIRC	CONCR
		LEN=0056	INSTALLED	1998
2 0 11034 0 00 0025+00 008435 FT				
JULIAN ST	008435 FT			

DIST: 09-3 SR: 4031  
RIGHT MUN: EBENSBURG B

EXTRACT DATE: 12/28/2024 ROADWAY MANAGEMENT SYSTEM PAGE NUMBER: 621  
PRINT DATE: 12/30/2024 SLD COUNTY/SR - ANNUAL PRINT COUNTY: CAMBRIA

DIR: B TOTAL LEN: 5.738 MI. DIST: 09-3 SR: 4031  
LEFT MUN: EBENSBURG B RIGHT MUN: EBENSBURG B

PARK ST  
(BORO)

0030/1083

0030/1155 LEN=0050 INSTALLED 1998

0030/1046 015 "DIA CIRC CONCR  
LEN=0026 INSTALLED UNKN  
TRIUMPH ST  
0030/0748 (BORO)

0030/0127 018 "DIA CIR PLASTIC  
LEN=0037 INSTALLED 2015  
EBENSBURG

0030/0112 CAMBRIA T  
0030/0090 018 "DIA CIR PLASTIC  
LEN=0015 INSTALLED 2015  
0030/0064 BMSBN 11/4031/0030/0000  
002736 FT 1 0 00062 0 00 0027+25

002736 FT

0030/0000 LENGTH(AH 1570 BK 1742)  
NEW GERMANY RD  
0020/1578 (SR0160 SEG 0500/1648)

MYERS ST  
(T451)

0020/1334

WOODLAND ST  
(T415)

0020/0641

1 0 00062 0 00 0010+10 000994 FT  
FOREST DR  
(T616)

0020/0000

0020/0000 LENGTH(AH 1742 BK 0994)  
018 "DIA CIRC CONCR  
0010/0698 LEN=0040 INSTALLED UNKN

MAPLE AV  
(T605)

0010/0644

0010/0424 BEECHWOOD DR  
(T611)  
0010/0290 018 "DIA CIRC CONCR  
LEN=0050 INSTALLED UNKN  
012 "DIA CIRC CONCR  
0010/0008 LEN=0025 INSTALLED UNKN  
000000 FT 1 0 00062 0 00 0000+00

000000 FT

NC HIGH ST  
DISHART RD  
(T603)

INTER-BK RAMP A RD  
(SR8004 SEG 0010/2031)  
MFC BEGIN = D  
0010/0000 LENGTH(AH 0994 BK 0000)

JAMESWAY RD  
(T601)

0010/0000

EXTRACT DATE: 12/28/2024 ROADWAY MANAGEMENT SYSTEM PAGE NUMBER: 620  
PRINT DATE: 12/30/2024 SLD COUNTY/SR - ANNUAL PRINT COUNTY: CAMBRIA

DIR: B TOTAL LEN: 1.483 MI. DIST: 09-3 SR: 4029  
LEFT MUN: SUSQUEHANNA T RIGHT MUN: SUSQUEHANNA T

COAL LN  
(T605)  
GRAY ST  
(T606)  
HIDDEN LN  
(PRDR)

007829 FT

0040/2494

0040/2415

0040/1872



007829 FT SHAWNA RD  
0040/2596 (SR0219 SEG 0830/0737)  
052 " DIA CIR PLASTIC  
0040/2522 LEN=0018 INSTALLED 2006

0040/1796 036 " DIA CIR PLASTIC  
LEN=0045 INSTALLED 1988  
018 " DIA CIR PLASTIC  
0040/1217 LEN=0038 INSTALLED 1988  
015 " DIA CIR PLASTIC  
0040/0947 LEN=0035 INSTALLED 1988  
018 " DIA CIR PLASTIC  
0040/0626 LEN=0043 INSTALLED 1988  
024 " DIA CIRC CONCR

EXTRACT DATE: 12/28/2024 ROADWAY MANAGEMENT SYSTEM PAGE NUMBER: 619  
PRINT DATE: 12/30/2024 SLD COUNTY/SR - ANNUAL PRINT COUNTY: CAMBRIA

DIR: B TOTAL LEN: 1.483 MI. DIST: 09-3 SR: 4029  
LEFT MUN: SUSQUEHANNA T RIGHT MUN: SUSQUEHANNA T

005233 FT	0040/0080	LEN=0038	INSTALLED	1988
	005233 FT	2 0 11079 0 00 0082+50		
	5 0040/0000	LENGTH(AH 2596 BK 1935)		
		015 "DIA CIR PLASTIC		
	0030/1635	LEN=0035	INSTALLED	2002
		015 "DIA CIR PLASTIC		
	0030/1512	LEN=0035	INSTALLED	2002
		015 "DIA CIR PLASTIC		
	0030/1212	LEN=0035	INSTALLED	2002
		015 "DIA CIR PLASTIC		
	0030/0946	LEN=0035	INSTALLED	2002
		015 "DIA CIR PLASTIC		
	0030/0610	LEN=0035	INSTALLED	2002
		024 "DIA CIR PLASTIC		
	0030/0290	LEN=0038	INSTALLED	1988
003298 FT	003298 FT	2 0 11079 0 00 0062+93		
		IRIS RD		
		(T550)		
	5 0030/0000	LENGTH(AH 1935 BK 3260)		
		018 "DIA CIR PLASTIC		
	0020/2770	LEN=0040	INSTALLED	2002
		024 "DIA CIR PLASTIC		
	0020/2229	LEN=0043	INSTALLED	1988
		036 "DIA CIR PLASTIC		
	0020/1630	LEN=0048	INSTALLED	1988
		018 "DIA CIR PLASTIC		
	0020/1132	LEN=0040	INSTALLED	2004
		018 "DIA CIR PLASTIC		
	0020/0532	LEN=0043	INSTALLED	1988
		018 "DIA CIR PLASTIC		
	0020/0086	LEN=0042	INSTALLED	1988
	INTER-BK	MOSS CREEK RD		
		(T530)		
	5 0020/0000	LENGTH(AH 3260 BK 0513)		
	000038 FT			
	7014/0000	LENGTH(AH 0513 BK 0038)		
		BMSSEN 11/4029/0010/0000		
	INTER-AHD	MOSS CREEK RD		
		(T530)		
	0010/0038	BARR T		
000000 FT	000000 FT	2 0 11079 0 00 0024+65		
	NC MO	MOSS CREEK RD		
	INTER-BK	MOSS CREEK RD		
		(T530)		
		LONG RUN		
	5 0010/0000	BMSBG 11/4029/0010/0000		
	000000 FT	LENGTH(AH 0038 BK 2462)		
000000 FT	7010/0000	LENGTH(AH 2462 BK 0000)		

2 0 11079 0 00 0030+34 000038 FT  
KEITH HOLLOW RD  
(T549)

EXTRACT DATE: 12/28/2024 ROADWAY MANAGEMENT SYSTEM PAGE NUMBER: 618  
PRINT DATE: 12/30/2024 SLD COUNTY/SR - ANNUAL PRINT COUNTY: CAMBRIA  
DIR: B TOTAL LEN: 5.097 MI. DIST: 09-3 SR: 4027  
LEFT MUN: SUSQUEHANNA T RIGHT MUN: SUSQUEHANNA T

SHAWNA RD 026911 FT  
(SR0219 SEG 0870/0000) 0110/2987

023924 FT

OFFICE LN  
(TWP)

0100/0986

021946 FT

TROY ST

026911 FT SHAWNA RD  
0110/2987 (SR0219 SEG 0870/0000)

018 "DIA CIRC CONCR  
LEN=0024 INSTALLED UNKN  
018 "DIA CIRC PLASTIC  
LEN=0030 INSTALLED 2001  
018 "DIA CIRC PLASTIC  
LEN=0030 INSTALLED 2001  
018 "DIA CIRC CONCR  
LEN=0024 INSTALLED UNKN

018 "DIA CIRC CONCR  
LEN=0044 INSTALLED UNKN  
2 0 11062 0 00 0030+06  
LENGTH(AH 2987 BK 1978)  
018 "DIA CIRC CONCR  
LEN=0027 INSTALLED 2002  
018 "DIA CIRC CONCR  
LEN=0018 INSTALLED UNKN  
ROSE ST  
(T518)

LAURA ST  
(T601)  
018 "DIA CIRC CONCR  
LEN=0022 INSTALLED UNKN  
018 "DIA CIRC CONCR  
LEN=0050 INSTALLED UNKN  
095"H 84"W CONC STRUCT  
LEN=0028 INSTALLED UNKN  
2 0 11062 0 00 0049+60  
VILLAGE: EMEIGH  
PAUL ST  
(T601)  
LENGTH(AH 1978 BK 3033)  
LC FOR PAUL ST  
(CONN)

DIST: 09-3 SR: 4027  
RIGHT MUN: SUSQUEHANNA T



EXTRACT DATE: 12/28/2024 ROADWAY MANAGEMENT SYSTEM PAGE NUMBER: 616  
PRINT DATE: 12/30/2024 SLD COUNTY/SR - ANNUAL PRINT COUNTY: CAMBRIA

DIR: B TOTAL LEN: 5.097 MI. DIST: 09-3 SR: 4027  
LEFT MUN: SUSQUEHANNA T RIGHT MUN: SUSQUEHANNA T

012916 FT	---	0060/0542	LEN=0032	INSTALLED	UNKN
		012916 FT	2 0 11062	0 00	0140+04
			LION RD		
			(SR4025	SEG	0060/0000)
		NC MA	IN ST		
			PLATTSVILLE HILL RD		
			(SR4025	SEG	0060/0000)
		5 0060/0000	LENGTH(AH	2001	BK 0878)
			048 "DIA	CIRC	CONCR
		0050/0705	LEN=0056	INSTALLED	2000
012038 FT	---	012038 FT	2 0 11087	0 02	0122+02
			048 "DIA	CIRC	CONCR
		5 0050/0000	LEN=0056	INSTALLED	2000
			LENGTH(AH	0878	BK 3025)
			018 "DIA	CIR	PLASTIC
		0040/2448	LEN=0042	INSTALLED	UNKN
			015 "DIA	CIR	PLASTIC
		0040/1496	LEN=0034	INSTALLED	UNKN
			015 "DIA	CIR	PLASTIC
		0040/0578	LEN=0034	INSTALLED	UNKN
009013 FT	---	009013 FT	2 0 11087	0 02	0091+60
			GRACE ST		
			(T565)		
		5 0040/0000	LENGTH(AH	3025	BK 3197)
MARY ST (T563)	==		015 "DIA	CIR	PLASTIC
0030/3173	==	0030/2799	LEN=0045	INSTALLED	1999
			018 "DIA	CIR	PLASTIC
		0030/2380	LEN=0045	INSTALLED	1999
			018 "DIA	CIR	PLASTIC
		0030/2032	LEN=0045	INSTALLED	1999
			018 "DIA	CIR	PLASTIC
		0030/1809	LEN=0045	INSTALLED	1999
			018 "DIA	CIR	PLASTIC
		0030/1320	LEN=0050	INSTALLED	1999
			018 "DIA	CIR	PLASTIC
		0030/0854	LEN=0050	INSTALLED	1999
005816 FT	---	005816 FT	2 0 11087	0 02	0059+93
		5 0030/0000	LENGTH(AH	3197	BK 3767)
			015 "DIA	CIRC	CONCR
		0020/3668	LEN=0029	INSTALLED	1988
			015 "DIA	CIR	PLASTIC
		0020/3440	LEN=0035	INSTALLED	1999

EXTRACT DATE: 12/28/2024 ROADWAY MANAGEMENT SYSTEM PAGE NUMBER: 615  
PRINT DATE: 12/30/2024 SLD COUNTY/SR - ANNUAL PRINT COUNTY: CAMBRIA

DIR: B TOTAL LEN: 5.097 MI. DIST: 09-3 SR: 4027  
LEFT MUN: SUSQUEHANNA T RIGHT MUN: SUSQUEHANNA T

					0020/3252	018 "DIA CIR PLASTIC LEN=0040 INSTALLED 1999
					0020/3010	018 "DIA CIR PLASTIC LEN=0035 INSTALLED 1999
					0020/2771	015 "DIA CIRC METAL LEN=0040 INSTALLED 1988
					0020/2331	018 "DIA CIR PLASTIC LEN=0038 INSTALLED 1988
					0020/2167	030 "DIA CIR PLASTIC LEN=0040 INSTALLED 1999
					0020/1925	015 "DIA CIR PLASTIC LEN=0040 INSTALLED 1999
					0020/1104	015 "DIA CIRC METAL LEN=0032 INSTALLED 1988
					0020/0639	018 "DIA CIRC CONCR LEN=0032 INSTALLED 1988
					0020/0450	018 "DIA CIR PLASTIC LEN=0032 INSTALLED 1997
					NC DO	DOUBLE DAM RD SUSQUEHANNA
					0020/0337	NORTHERN CAMBRIA B 018 "DIA CIR PLASTIC
					0020/0107	LEN=0040 INSTALLED 1999
002049 FT					002049 FT	2 0 11087 0 01 0019+57 IVY ST (BORO)
					0020/0000	LENGTH(AH 3767 BK 2049) LC FOR IVY ST
					0010/1925	(CONN)
EMPIRE AV (BORO)					0010/1576	
					0010/0825	018 "DIA CIRC CONCR LEN=0033 INSTALLED UNKN
					0010/0181	BMS EN 11/4027/0010/0165 2 0 11087 0 00 0001+72 PORTER RUN
					0010/0165	BMS BG 11/4027/0010/0165
JONES ST (BORO)					0010/0128	
					0010/0040	018 "DIA CIRC CONCR LEN=0040 INSTALLED UNKN
000000 FT					000000 FT	2 0 11087 0 00 0000+00 NC LAUREL ST PHILADELPHIA AV (SR0219 SEG 0800/0398) MFC BEGIN = D
					0010/0000	LENGTH(AH 2049 BK 0000)

EXTRACT DATE: 12/28/2024 ROADWAY MANAGEMENT SYSTEM PAGE NUMBER: 614  
PRINT DATE: 12/30/2024 SLD COUNTY/SR - ANNUAL PRINT COUNTY: CAMBRIA

DIR: B TOTAL LEN: 5.224 MI. DIST: 09-3 SR: 4025  
LEFT MUN: SUSQUEHANNA T RIGHT MUN: SUSQUEHANNA T

027582 FT

	027582 FT	INTER-AHD	OLD SR 3017 SH
	0090/2860	(TWP )	
---	0090/2602	018 "DIA CIR PLASTIC	
---		LEN=0035 INSTALLED 1999	
---	0090/2121	018 "DIA CIR PLASTIC	
---		LEN=0040 INSTALLED 1997	
---	0090/1827	018 "DIA CIR PLASTIC	
		LEN=0035 INSTALLED 1999	
	0090/1770	LLOYD'S RD	
		(T575)	
---	0090/1731	018 "DIA CIRC CONCR	
---		LEN=0028 INSTALLED UNKN	
---	0090/1594	018 "DIA CIRC CONCR	
---		LEN=0030 INSTALLED UNKN	
---	0090/1402	018 "DIA CIR PLASTIC	
---		LEN=0035 INSTALLED 1999	
---	0090/0880	015 "DIA CIR PLASTIC	
		LEN=0040 INSTALLED 1999	

EXTRACT DATE: 12/28/2024 ROADWAY MANAGEMENT SYSTEM PAGE NUMBER: 613  
PRINT DATE: 12/30/2024 SLD COUNTY/SR - ANNUAL PRINT COUNTY: CAMBRIA

DIR: B TOTAL LEN: 5.224 MI. DIST: 09-3 SR: 4025  
LEFT MUN: SUSQUEHANNA T RIGHT MUN: SUSQUEHANNA T

024722 FT

021410 FT

2 0 11057 0 02 0031+00 018632 FT  
SHEPHERD RD  
(T576)  
FERN ST  
(T571)

0070/0000

0060/2652

0090/0567	015 "DIA CIRC CONCR
0090/0008	LEN=0032 INSTALLED UNKN
024722 FT	BMSBN 11/4025/0090/0000
	2 0 11057 0 04 0093+85
	BEAVER RUN
	BMSBG 11/4025/0090/0000
0090/0000	LENGTH(AH 2860 BK 3312)
	024 "DIA CIR PLASTIC
0080/2932	LEN=0030 INSTALLED UNKN
	018 "DIA CIR PLASTIC
0080/2500	LEN=0034 INSTALLED 1999
	018 "DIA CIRC CONCR
0080/2277	LEN=0061 INSTALLED 2002
	015 "DIA CIRC CONCR
0080/2035	LEN=0036 INSTALLED UNKN
	018 "DIA CIR PLASTIC
0080/1670	LEN=0035 INSTALLED UNKN
	048 "DIA CIRC METAL
0080/1248	LEN=0040 INSTALLED UNKN
	015 "DIA CIRC CONCR
	LEN=0032 INSTALLED UNKN
	2 0 11057 0 03 0058+36
	018 "DIA CIR PLASTIC
	LEN=0035 INSTALLED 1999
0080/0000	LENGTH(AH 3312 BK 2778)
	018 "DIA CIR PLASTIC
0070/2550	LEN=0035 INSTALLED 1999
	018 "DIA CIR PLASTIC
0070/2218	LEN=0030 INSTALLED UNKN
	015 "DIA CIR PLASTIC
0070/1761	LEN=0032 INSTALLED UNKN
	018 "DIA CIR PLASTIC
0070/1217	LEN=0026 INSTALLED UNKN
	018 "DIA CIR PLASTIC
0070/0929	LEN=0035 INSTALLED 1999
	018 "DIA CIR PLASTIC
0070/0574	LEN=0045 INSTALLED 1999
	018 "DIA CIR PLASTIC
0070/0281	LEN=0032 INSTALLED UNKN
	018 "DIA CIR PLASTIC
0070/0143	LEN=0040 INSTALLED 1999
018632 FT	
	LENGTH(AH 2778 BK 3107)
0070/0000	LEWIS RD
	(T572)
	018 "DIA CIR PLASTIC
0060/2652	LEN=0060 INSTALLED 1998
	018 "DIA CIR PLASTIC
0060/2451	

EXTRACT DATE: 12/28/2024 ROADWAY MANAGEMENT SYSTEM PAGE NUMBER: 612  
PRINT DATE: 12/30/2024 SLD COUNTY/SR - ANNUAL PRINT COUNTY: CAMBRIA

DIR: B TOTAL LEN: 5.224 MI. DIST: 09-3 SR: 4025  
LEFT MUN: SUSQUEHANNA T RIGHT MUN: SUSQUEHANNA T

2 0 11057 0 00 0000+00 015525 FT  
MAIN ST  
(SR4027 SEG 0060/0000)  
DOUBLE DAM RD  
(SR4027 SEG 0060/0000) 0060/0000

012144 FT

2 0 11058 0 00 0087+55 008751 FT  
GRACE ST

0060/2133	LEN=0030	INSTALLED	1998
0060/1835	LEN=0050	INSTALLED	1999
0060/1531	LEN=0015	INSTALLED	1999
0060/0714	LEN=0030	INSTALLED	1999
015525 FT			
NC LION RD			
0060/0000	LENGTH(AH 3107 BK 3381)		
0050/3062	LEN=0050	INSTALLED	UNKN
0050/1400	LEN=0082	INSTALLED	UNKN
0050/0911	LEN=0038	INSTALLED	UNKN
0050/0480	LEN=0030	INSTALLED	2001
012144 FT			
2 0 11062 0 00 0173+83			
VILLAGE: PLATTSVILLE			
GRIFFITH RD			
(T574)			
NC PLATTSVILLE HILL RD			
CARPINELLO RD			
(T571)			
0050/0000	LENGTH(AH 3381 BK 3393)		
0040/3393	LEN=0060	INSTALLED	2004
0040/3236	LEN=0031	INSTALLED	UNKN
0040/1826	LEN=0040	INSTALLED	UNKN
0040/0950	LEN=0032	INSTALLED	2000
008751 FT			

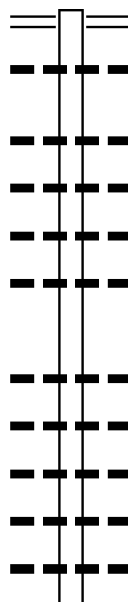
EXTRACT DATE: 12/28/2024 ROADWAY MANAGEMENT SYSTEM PAGE NUMBER: 611  
PRINT DATE: 12/30/2024 SLD COUNTY/SR - ANNUAL PRINT COUNTY: CAMBRIA

DIR: B TOTAL LEN: 5.224 MI. DIST: 09-3 SR: 4025  
LEFT MUN: SUSQUEHANNA T RIGHT MUN: SUSQUEHANNA T

(T565)	0040/0000	==	5 0040/0000	LENGTH(AH 3393 BK 2282)
		---		015 "DIA CIRC METAL
		---	0030/2030	LEN=0036 INSTALLED UNKN
		---		
	006469 FT	---	0030/0070	018 "DIA CIRC CONCR
		---	006469 FT	LEN=0040 INSTALLED UNKN
		---		2 0 11058 0 00 0064+88
		---		MURPHY SPRING RD
		---		(SR4014 SEG 0010/0000)
		---	5 0030/0000	MFC BEGIN = D
		---		LENGTH(AH 2282 BK 3610)
		---		
		---	0020/1958	015 "DIA CIR PLASTIC
		---		LEN=0044 INSTALLED UNKN
		---	0020/1279	018 "DIA CIRC CONCR
		---		LEN=0045 INSTALLED 2004
		---	0020/0995	018 "DIA CIRC CONCR
		---		LEN=0040 INSTALLED UNKN
		---	0020/0679	018 "DIA CIR PLASTIC
		---		LEN=0040 INSTALLED 2004
		---	0020/0119	036 "DIA CIRC CONCR
		---	002859 FT	LEN=0045 INSTALLED UNKN
2 0 11058 0 00 0028+63 002859 FT		---		
OLD MILLER RD		---	5 0020/0000	LENGTH(AH 3610 BK 2859)
(T559)	0020/0000	==		
		---		
		---	0010/1703	018 "DIA CIRC CONCR
		---		LEN=0035 INSTALLED 1999
		---		
		---	0010/0702	018 "DIA CIR PLASTIC
		---		LEN=0040 INSTALLED 2004
		---	0010/0481	018 "DIA CIR PLASTIC
		---		LEN=0035 INSTALLED 2004
		---	0010/0026	018 "DIA CIR PLASTIC
		---		LEN=0065 INSTALLED 1998
		---	NC RI	DGE RD
		---		MUNICIPAL RD
2 0 11058 0 00 0000+00 000000 FT		---	000000 FT	(SR4016 SEG 0060/0990)
MUNICIPAL RD		---		MFC BEGIN = E
(SR4016 SEG 0060/0990)	0010/0000	---	5 0010/0000	LENGTH(AH 2859 BK 0000)

EXTRACT DATE: 12/28/2024 ROADWAY MANAGEMENT SYSTEM PAGE NUMBER: 610  
PRINT DATE: 12/30/2024 SLD COUNTY/SR - ANNUAL PRINT COUNTY: CAMBRIA  
DIR: B TOTAL LEN: 2.092 MI. DIST: 09-3 SR: 4024  
LEFT MUN: CHEST T RIGHT MUN: CHEST T

011046 FT



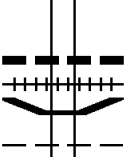
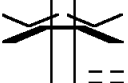
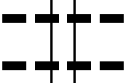


008820 FT

006600 FT

011046 FT	ST LAWRENCE RD
0050/2226	(SR4017 SEG 0050/0000)
0050/1866	018 "DIA CIR PLASTIC
	LEN=0050 INSTALLED 1998
	018 "DIA CIR PLASTIC
0050/1128	LEN=0010 INSTALLED 1998
	018 "DIA CIR PLASTIC
0050/0585	LEN=0050 INSTALLED UNKN
	018 "DIA CIR PLASTIC
0050/0327	LEN=0036 INSTALLED UNKN
	015 "DIA CIR PLASTIC
0050/0039	LEN=0032 INSTALLED UNKN
008820 FT	2 0 11056 0 01 0088+57
0050/0000	LENGTH(AH 2226 BK 2220)
	015 "DIA CIRC METAL
0040/1884	LEN=0026 INSTALLED UNKN
	015 "DIA CIRC CONCR
0040/1343	LEN=0026 INSTALLED UNKN
	018 "DIA CIR PLASTIC
0040/1032	LEN=0040 INSTALLED 2002
	036 "DIA CIR PLASTIC
0040/0752	LEN=0056 INSTALLED UNKN
	015 "DIA CIRC CONCR
0040/0253	LEN=0028 INSTALLED UNKN
006600 FT	2 0 11056 0 01 0066+37

EXTRACT DATE: 12/28/2024 ROADWAY MANAGEMENT SYSTEM PAGE NUMBER: 609  
PRINT DATE: 12/30/2024 SLD COUNTY/SR - ANNUAL PRINT COUNTY: CAMBRIA

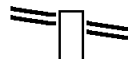
DIR: B TOTAL LEN: 2.092 MI. DIST: 09-3 SR: 4024  
LEFT MUN: CHEST T RIGHT MUN: CHEST T

			<div><div></div><div>0040/0000</div><div>LENGTH(AH 2220 BK 0676)</div><div>018 "DIA CIRC CONCR</div><div>0030/0557 LEN=0033 INSTALLED UNKN</div><div>0030/0232 (AAR 506096T)#TRKS 01</div><div>0030/0110 BMSEN 11/4024/0030/0000</div><div>CHEST</div><div>0030/0064 ELDER T</div><div>005924 FT 2 0 11056 0 00 0059+90</div><div>VILLAGE: THOMAS MILL</div><div>CHEST CREEK</div><div>BMSBG 11/4024/0030/0000</div></div>
005924 FT			<div><div></div><div>0030/0000</div><div>LENGTH(AH 0676 BK 2389)</div><div>018 "DIA CIRC CONCR</div><div>0020/2250 (T536)</div><div>0020/1774 LEN=0032 INSTALLED UNKN</div><div>015 "DIA CIRC CONCR</div><div>0020/1334 LEN=0030 INSTALLED UNKN</div><div>018 "DIA CIRC PLASTIC</div><div>0020/0850 LEN=0042 INSTALLED UNKN</div><div>018 "DIA CIRC CONCR</div><div>0020/0615 LEN=0032 INSTALLED UNKN</div><div>018 "DIA CIRC PLASTIC</div><div>0020/0428 LEN=0032 INSTALLED UNKN</div><div>003535 FT 2 0 11056 0 00 0035+35</div><div></div><div>0020/0000</div><div>LENGTH(AH 2389 BK 3535)</div><div>018 "DIA CIRC CONCR</div><div>0010/3192 LEN=0032 INSTALLED UNKN</div><div>018 "DIA CIRC CONCR</div><div>0010/2901 LEN=0032 INSTALLED UNKN</div><div>018 "DIA CIRC CONCR</div><div>0010/2553 LEN=0034 INSTALLED UNKN</div><div>030 "DIA CIRC CONCR</div><div>0010/2285 LEN=0036 INSTALLED UNKN</div></div>
003535 FT			<div><div></div><div>0010/1729</div><div>HEMLOCK RD (PRDR)</div><div>018 "DIA CIRC PLASTIC</div><div>0010/1411 LEN=0034 INSTALLED UNKN</div><div>018 "DIA CIRC CONCR</div><div>0010/1100 LEN=0032 INSTALLED UNKN</div></div>
HILLSIDE RD (PRDR)	0010/1972		<div><div></div><div>000000 FT 2 0 11056 0 00 0000+00</div><div>NC THOMAS MILL RD</div><div>MAIN ST</div><div>(SRO036 SEG 0300/0475)</div><div>MFC BEGIN = E</div><div></div><div>0010/0000</div><div>LENGTH(AH 3535 BK 0000)</div></div>
000000 FT			



EXTRACT DATE: 12/28/2024 ROADWAY MANAGEMENT SYSTEM PAGE NUMBER: 608  
PRINT DATE: 12/30/2024 SLD COUNTY/SR - ANNUAL PRINT COUNTY: CAMBRIA  
DIR: B TOTAL LEN: 2.716 MI. DIST: 09-3 SR: 4023  
LEFT MUN: ELDER T RIGHT MUN: ELDER T

MAIN ST 014342 FT  
(SR0036 SEG 0360/0000) 0060/3799



014342 FT MAIN ST  
0060/3799 (SR0036 SEG 0360/0000)  
018 "DIA CIRC CONCR

EXTRACT DATE: 12/28/2024 ROADWAY MANAGEMENT SYSTEM PAGE NUMBER: 607  
PRINT DATE: 12/30/2024 SLD COUNTY/SR - ANNUAL PRINT COUNTY: CAMBRIA

DIR: B TOTAL LEN: 2.716 MI. DIST: 09-3 SR: 4023  
LEFT MUN: ELDER T RIGHT MUN: ELDER T

	0060/3460	LEN=0040	INSTALLED	UNKN
		015 "DIA	CIR PLASTIC	
	0060/3221	LEN=0035	INSTALLED	UNKN
		018 "DIA	CIR PLASTIC	
	0060/2784	LEN=0040	INSTALLED	UNKN
		015 "DIA	CIRC CONCR	
	0060/2552	LEN=0028	INSTALLED	UNKN
		018 "DIA	CIRC CONCR	
	0060/2454	LEN=0040	INSTALLED	UNKN
		024 "DIA	CIRC CONCR	
	0060/1893	LEN=0040	INSTALLED	2002
		018 "DIA	CIRC CONCR	
	0060/1744	LEN=0040	INSTALLED	UNKN
		015 "DIA	CIRC CONCR	
	0060/1279	LEN=0027	INSTALLED	UNKN
		018 "DIA	CIRC CONCR	
	0060/0839	LEN=0040	INSTALLED	UNKN
		015 "DIA	CIRC CONCR	
	0060/0457	LEN=0036	INSTALLED	UNKN
010543 FT	010543 FT	1 0 00221	0 04 1062+00	
	0060/0000	LENGTH(AH	3799 BK 2052)	
		015 "DIA	CIRC CONCR	
	0050/1990	LEN=0031	INSTALLED	UNKN
		036 "DIA	CAST IRON	
	0050/1285	LEN=0040	INSTALLED	UNKN
		018 "DIA	CIRC CONCR	
	0050/0554	LEN=0040	INSTALLED	UNKN
		036 "DIA	CIRC CONCR	
	0050/0011	LEN=0026	INSTALLED	UNKN
008491 FT	008491 FT	1 0 00221	0 04 1041+52	
		SCOUT RD		
		(T565)		
	0050/0000	LENGTH(AH	2052 BK 1268)	
		018 "DIA	CIRC CONCR	
	0040/0872	LEN=0030	INSTALLED	1998
		018 "DIA	CIRC CONCR	
	0040/0561	LEN=0030	INSTALLED	UNKN
		036 "DIA	CIRC CONCR	
	0040/0267	LEN=0040	INSTALLED	UNKN
	007223 FT			
1 0 00221 0 04 1028+80 007223 FT				
OTTO RD				
(T563)	0040/0000			
		LENGTH(AH	1268 BK 2827)	
		018 "DIA	CIRC CONCR	
	0030/2800	LEN=0040	INSTALLED	1998
		018 "DIA	CIRC CONCR	
	0030/2049	LEN=0040	INSTALLED	UNKN
		015 "DIA	CIRC CONCR	

DIR: B TOTAL LEN: 2.716 MI.  
LEFT MUN: ELDER T

DIST: 09-3 SR: 4023  
RIGHT MUN: ELDER T

004396 FT

1 0 00221 0 04 0966+97 001035 FT  
SPRING RD  
(SR4014 SEG 0040/1376) 0020/0000

BRIDGE ST  
(BORO)  
MILLER ST  
(BORO)

0010/0244  
000000 FT

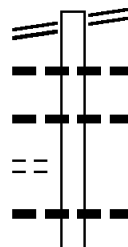
BEAVER ST  
(SR4021 SEG 0080/0000) 0010/0000

LINE	DESCRIPTION	LENGTH (AH)	BK	ST	SEG	START	END	UNIT	REMARKS
0030	1780	024		INSTALLED					UNKN
0030	1257	040		INSTALLED					UNKN
0030	0973	026		INSTALLED					UNKN
0030	0510	040		INSTALLED					UNKN
0030	0100	026		INSTALLED					UNKN
004396	FT	100221	004	1000					+47
0030	0000	2827	BK	3361					
0020	3349	029		INSTALLED					UNKN
0020	2945	028		INSTALLED					UNKN
0020	2567	028		INSTALLED					UNKN
0020	2343	040		INSTALLED					UNKN
0020	2104	028		INSTALLED					UNKN
0020	2029	022	SEG	0010					0000
0020	1911	040		INSTALLED					UNKN
0020	1374	028		INSTALLED					UNKN
0020	1076	040		INSTALLED					UNKN
0020	0802	040		INSTALLED					UNKN
0020	0346	060		INSTALLED					UNKN
001035	FT								
0020	0000	3361	BK	1035					
0010	0926	050		INSTALLED					2002
0010	0698								
000000	FT	100221	004	0956					+72
INTER-BK	BRIDGE ST								
0010	0000	1035	BK	0000					

EXTRACT DATE: 12/28/2024 ROADWAY MANAGEMENT SYSTEM PAGE NUMBER: 605  
 PRINT DATE: 12/30/2024 SLD COUNTY/SR - ANNUAL PRINT COUNTY: CAMBRIA  
 DIR: B TOTAL LEN: 1.670 MI. DIST: 09-3 SR: 4022  
 LEFT MUN: ELDER T RIGHT MUN: ELDER T

MAIN ST 008815 FT  
 (SR0036 SEG 0310/1215) 0030/1942

YEAGER RD  
 (T601) 0030/1154



008815 FT MAIN ST  
 0030/1942 (SR0036 SEG 0310/1215)  
 015 " DIA CIRC METAL  
 0030/1511 LEN=0034 INSTALLED UNKN  
 015 " DIA CIRC METAL  
 0030/1296 LEN=0030 INSTALLED UNKN  
 015 " DIA CIRC METAL  
 0030/1128 LEN=0080 INSTALLED UNKN

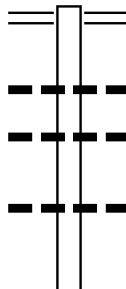
EXTRACT DATE: 12/28/2024 ROADWAY MANAGEMENT SYSTEM PAGE NUMBER: 604  
PRINT DATE: 12/30/2024 SLD COUNTY/SR - ANNUAL PRINT COUNTY: CAMBRIA

DIR: B TOTAL LEN: 1.670 MI. DIST: 09-3 SR: 4022  
LEFT MUN: ELDER T RIGHT MUN: ELDER T

006873 FT	--	0030/0181	018 "DIA CIR PLASTIC	
		006873 FT	LEN=0032 INSTALLED UNKN	
		5 0030/0000	2 0 11089 0 00 0069+53	
	--	0020/2856	LENGTH(AH 1942 BK 3411)	
			015 "DIA CIR PLASTIC	
		0020/2635	LEN=0026 INSTALLED UNKN	
	--		015 "DIA CIR PLASTIC	
			LEN=0028 INSTALLED UNKN	
			--	0020/1329
0020/0736	LEN=0034 INSTALLED UNKN			
0020/0736	015 "DIA CIR PLASTIC			
	--	0020/0211	LEN=0032 INSTALLED UNKN	
		0020/0211	015 "DIA CIR PLASTIC	
		0020/0010	LEN=0032 INSTALLED UNKN	
003462 FT	--	0020/0010	018 "DIA CIR PLASTIC	
		003462 FT	LEN=0040 INSTALLED UNKN	
		5 0020/0000	2 0 11089 0 00 0034+62	
	--	0020/0000	LENGTH(AH 3411 BK 3462)	
			024 "DIA CIR PLASTIC	
		0010/2738	LEN=0053 INSTALLED 1988	
	--	0010/2738	015 "DIA CIR PLASTIC	
		0010/2299	LEN=0050 INSTALLED 1988	
		0010/2299	018 "DIA CIR PLASTIC	
	--	0010/1854	LEN=0050 INSTALLED 2006	
		0010/1854	024 "DIA CIRC METAL	
		0010/1362	LEN=0032 INSTALLED 1988	
0010/1071	=	0010/1071		
		0010/1060	072 "DIA CIRC METAL	
		0010/0678	LEN=0032 INSTALLED 1988	
	--	0010/0678	018 "DIA CIR PLASTIC	
		0010/0444	LEN=0032 INSTALLED 1988	
		0010/0444	024 "DIA CIRC CONCR	
	--	0010/0326	LEN=0030 INSTALLED 1988	
		0010/0326	BMSSEN 11/4022/0010/0308	
			2 0 11089 0 00 0003+15	
	--	0010/0308	BRUBAKER RUN	
		0010/0308	BMSBG 11/4022/0010/0308	
		000000 FT	2 0 11089 0 00 0000+00	
000000 FT	--	000000 FT	VILLAGE: SWEDETOWN	
			NC PI NE RD	
			MILLER ST	
	--	0010/0000	(SR4023 SEG 0020/2029)	
			MFC BEGIN = E	
		5 0010/0000	LENGTH(AH 3462 BK 0000)	

EXTRACT DATE: 12/28/2024 ROADWAY MANAGEMENT SYSTEM PAGE NUMBER: 603  
 PRINT DATE: 12/30/2024 SLD COUNTY/SR - ANNUAL PRINT COUNTY: CAMBRIA  
 DIR: B TOTAL LEN: 4.883 MI. DIST: 09-3 SR: 4021  
 LEFT MUN: ELDER T RIGHT MUN: ELDER T

025780 FT



023673 FT

025780 FT MAIN ST  
 0100/2107 (SR0036 SEG 0310/0000)  
  
 0100/1503 015 "DIA CIRC CONCR  
 LEN=0034 INSTALLED UNKN  
 0100/1026 015 "DIA CIRC CONCR  
 LEN=0028 INSTALLED UNKN  
  
 0100/0155 024 "DIA CIRC CONCR  
 LEN=0032 INSTALLED UNKN  
 023673 FT 1 0 00221 0 04 0900+01  
 0100/0000 LENGTH(AH 2107 BK 2577)  
 024 "DIA CIR PLASTIC

EXTRACT DATE: 12/28/2024 ROADWAY MANAGEMENT SYSTEM PAGE NUMBER: 602  
PRINT DATE: 12/30/2024 SLD COUNTY/SR - ANNUAL PRINT COUNTY: CAMBRIA

DIR: B TOTAL LEN: 4.883 MI. DIST: 09-3 SR: 4021  
LEFT MUN: ELDER T RIGHT MUN: ELDER T

LOOP RD  
(PRDR)

0090/1511

LOOPS RD  
(PRDR)

0090/0790  
021096 FT

HELFRICK ST  
(BORO)  
HUNTER ST  
(BORO)  
OAK ST  
(BORO)  
RAILROAD ST  
(BORO)

0080/1643  
0080/1398  
0080/1173  
0080/0766

BRIDGE ST  
(SR4023 SEG 0010/0000)

018085 FT  
0080/0000  
017657 FT

0090/2381 LEN=0030 INSTALLED UNKN

015 "DIA CIRC CONCR  
0090/1595 LEN=0044 INSTALLED UNKN

015 "DIA CIRC CONCR  
0090/1355 LEN=0026 INSTALLED UNKN

021096 FT 1 0 00221 0 04 0926+61  
5 0090/0000 LENGTH(AH 2577 BK 3011)

024 "DIA CIR PLASTIC  
0080/2820 LEN=0026 INSTALLED UNKN

018 "DIA CIR PLASTIC  
0080/2577 LEN=0028 INSTALLED UNKN

015 "DIA CIRC CONCR  
0080/1708 LEN=0050 INSTALLED UNKN

ELDER  
0080/1700 HASTINGS B

015 "DIA CIRC METAL  
LEN=0026 INSTALLED UNKN  
RAILROAD ST

0080/0708 (BORO)  
COLEMAN ST

0080/0423 (BORO)  
0080/0128 BMSSEN 11/4021/0080/0105

1 0 00221 0 04 0955+48  
BRUBAKER RUN

0080/0105 BMSBG 11/4021/0080/0105  
018085 FT 1 0 00221 0 04 0956+72

NC BRIDGE ST  
5 0080/0000 LENGTH(AH 3011 BK 0428)

EIGHTH AV  
(BORO)  
0070/0038 2 0 11051 0 02 0176+32

5 017657 FT  
0070/0000 LENGTH(AH 0428 BK 1818)

015 "DIA CIRC METAL  
0060/1572 LEN=0001 INSTALLED UNKN  
SEVENTH AV

EXTRACT DATE: 12/28/2024 ROADWAY MANAGEMENT SYSTEM PAGE NUMBER: 601  
PRINT DATE: 12/30/2024 SLD COUNTY/SR - ANNUAL PRINT COUNTY: CAMBRIA

DIR: B TOTAL LEN: 4.883 MI. DIST: 09-3 SR: 4021  
LEFT MUN: HASTINGS B RIGHT MUN: HASTINGS B

	==	==	0060/1493	(BORO)	
	==	==	0060/1304	(BORO)	MOCKINGBIRD RD
	==	==	0060/1153	018 "DIA	CIR PLASTIC
	---	---		LEN=0030	INSTALLED UNKN
	==	==	0060/1120	(BORO)	SIXTH AV
	==	==	0060/0936	(BORO)	ROBIN RD
	==	==	0060/0766	018 "DIA	CIRC CONCR
	---	---		LEN=0050	INSTALLED UNKN
	==	==	0060/0740	(BORO)	FIFTH AV
	==	==	0060/0599	018 "DIA	CIRC CONCR
	---	---		LEN=0032	INSTALLED UNKN
	==	==	0060/0562	(BORO)	CARDINAL RD
	==	==	0060/0370	(BORO)	FOURTH AV
	==	==	0060/0193	(BORO)	EAGLE RD
015839 FT	==	==	015839 FT	2 0 11051 0 02 0158+31	
				(BORO)	THIRD AV
				018 "DIA	CIRC CONCR
				LEN=0034	INSTALLED UNKN
				NC BEAVER ST	
	00	00		BEAVER ST	
	---	---	5 0060/0000	(BORO)	LENGTH (AH 1818 BK 3613)
	==	==	0050/3417	(BORO)	MILLER ST
SPANGLER ST (BORO) THIRD AV (BORO)					
0050/3239	==	==		NC THIRD AV	
	==	==	0050/3042	(BORO)	WREN RD
	---	---	0050/3000	015 "DIA	CIRC CONCR
	==	==		LEN=0163	INSTALLED UNKN
	==	==	0050/2870	(BORO)	SECOND AV
	==	==	0050/2685	(BORO)	MALLARD RD
FIRST AV (BORO)	==	==			
0050/2520	---	---	0050/2370	018 "DIA	CIR PLASTIC
				LEN=0030	INSTALLED UNKN



EXTRACT DATE: 12/28/2024 ROADWAY MANAGEMENT SYSTEM PAGE NUMBER: 600  
PRINT DATE: 12/30/2024 SLD COUNTY/SR - ANNUAL PRINT COUNTY: CAMBRIA

DIR: B TOTAL LEN: 4.883 MI. DIST: 09-3 SR: 4021  
LEFT MUN: HASTINGS B RIGHT MUN: HASTINGS B

MUNICIPAL RD  
(SR4016 SEG 0080/1870) 0050/0457

012226 FT

SALIX RD  
(T543)

0040/1186

008974 FT

0050/1670	HASTINGS SUSQUEHANNA T
0050/0981	015 "DIA CIRC METAL LEN=0035 INSTALLED 1999
0050/0482	018 "DIA CIRC CONCR LEN=0040 INSTALLED 2002
	NC SPANGLER ST
0050/0365	018 "DIA CIRC CONCR LEN=0063 INSTALLED 2002
012226 FT	2 0 00000 0 00 0000+00 NUMBER NINE RD (SR4019 SEG 0100/0000)
	NC MUNICIPAL RD
	TOWER RD
0050/0000	(SR4019 SEG 0100/0000) LENGTH(AH 3613 BK 3252)
	018 "DIA CIRC PLASTIC
0040/1828	LEN=0040 INSTALLED 1997
	018 "DIA CIRC PLASTIC
0040/1536	LEN=0040 INSTALLED 1997
	018 "DIA CIRC PLASTIC
0040/0865	LEN=0032 INSTALLED UNKN
	018 "DIA CIRC PLASTIC
0040/0634	LEN=0035 INSTALLED UNKN
	018 "DIA CIRC PLASTIC
0040/0436	LEN=0036 INSTALLED UNKN
008974 FT	2 0 11051 0 01 0090+36
0040/0000	LENGTH(AH 3252 BK 2609) 018 "DIA CIRC PLASTIC
	0030/2420 LEN=0045 INSTALLED 1997
	ESQUIRE LN
	0030/1992 (PRDR)
	018 "DIA CIRC PLASTIC
0030/1960	LEN=0035 INSTALLED 1997
	018 "DIA CIRC PLASTIC
0030/1726	LEN=0040 INSTALLED 1997
	018 "DIA CIRC PLASTIC
0030/1602	LEN=0040 INSTALLED 1997
	BEARS RD ET
0030/0712	(TWP)
	015 "DIA CIRC PLASTIC
0030/0687	LEN=0040 INSTALLED 1997

EXTRACT DATE: 12/28/2024 ROADWAY MANAGEMENT SYSTEM PAGE NUMBER: 599  
PRINT DATE: 12/30/2024 SLD COUNTY/SR - ANNUAL PRINT COUNTY: CAMBRIA

DIR: B TOTAL LEN: 4.883 MI. DIST: 09-3 SR: 4021  
LEFT MUN: SUSQUEHANNA T RIGHT MUN: SUSQUEHANNA T

006365 FT	==	0030/0139	018 "DIA CIR PLASTIC
		006365 FT	LEN=0040 INSTALLED 1997
			2 0 11051 0 01 0064+35
			BEARS RD
			(T532)
	==	0030/0000	LENGTH(AH 2609 BK 2974)
		0020/2468	018 "DIA CIR PLASTIC
			LEN=0040 INSTALLED 1997
		0020/2212	018 "DIA CIR PLASTIC
			LEN=0040 INSTALLED 1997
		0020/2087	018 "DIA CIR PLASTIC
			LEN=0040 INSTALLED 1997
		0020/1800	018 "DIA CIR PLASTIC
			LEN=0040 INSTALLED 1997
		0020/1319	018 "DIA CIR PLASTIC
			LEN=0040 INSTALLED 1997
			018 "DIA CIR PLASTIC
			LEN=0035 INSTALLED 1997
003391 FT		0020/0525	2 0 11051 0 01 0034+61
		003391 FT	LENGTH(AH 2974 BK 3391)
		0020/0000	FARM LN
	==	0010/2918	(TWP)
			TRIB TO FOX RUN
			STRUCTURE LENGTH 14 FT
		0010/2584	BMSID 11/4021/0010/2584
			015 "DIA CIRC METAL
		0010/2394	LEN=0052 INSTALLED UNKN
		0010/1650	BMSID 11/4021/0010/1618
			2 0 11051 0 00 0016+35
			TR SUSQ RIV
		0010/1618	BMSBG 11/4021/0010/1618
			018 "DIA CIRC CONCR
		0010/1389	LEN=0050 INSTALLED UNKN
			018 "DIA CIRC CONCR
		0010/1026	LEN=0056 INSTALLED UNKN
			CEMENT LN
		0010/0406	(PRDR)
			018 "DIA CIRC CONCR
		0010/0062	LEN=0062 INSTALLED UNKN
000000 FT		000000 FT	2 0 11051 0 00 0000+00
			NC NUMBER NINE RD
			THEATRE DR
			(SR0219 SEG 0720/1690)
			MFC BEGIN = D
		0010/0000	LENGTH(AH 3391 BK 0000)

POPLAR RD  
(T542)

EXTRACT DATE: 12/28/2024 ROADWAY MANAGEMENT SYSTEM PAGE NUMBER: 598  
 PRINT DATE: 12/30/2024 SLD COUNTY/SR - ANNUAL PRINT COUNTY: CAMBRIA

DIR: B TOTAL LEN: .004 MI. DIST: 09-3 SR: 4020  
 LEFT MUN: SUSQUEHANNA T RIGHT MUN: SUSQUEHANNA T

000019 FT

000000 FT

000000 FT

000000 FT

000000 FT

000000 FT



000019 FT

7034/0000 LENGTH(AH 0338 BK 0019)  
 BMSBN 11/4020/0032/0000

INTER-AHD WHISKEY ST

0032/0019 (T427)

000000 FT 2 0 11110 0 00 0048+80

NC WHISKEY ST

INTER-BK WHISKEY ST

(T427)

BURNS RUN

BMSBG 11/4020/0032/0000

MFC BEGIN = E

5 0032/0000 LENGTH(AH 0019 BK 1907)

000000 FT LENGTH(AH 1907 BK 0558)

7030/0000 LENGTH(AH 0558 BK 1347)

000000 FT LENGTH(AH 1347 BK 1024)

7022/0000 LENGTH(AH 1024 BK 0000)

000000 FT

7020/0000

000000 FT

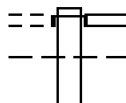
7010/0000

EXTRACT DATE: 12/28/2024 ROADWAY MANAGEMENT SYSTEM PAGE NUMBER: 597  
PRINT DATE: 12/30/2024 SLD COUNTY/SR - ANNUAL PRINT COUNTY: CAMBRIA  
DIR: B TOTAL LEN: 5.140 MI. DIST: 09-3 SR: 4019  
LEFT MUN: ELDER T RIGHT MUN: ELDER T

HUBER ST  
(BORO)

027141 FT

0100/2234



027141 FT  
INTER-AHD

0100/2234  
0100/1899

HAIDA AV  
(T607)  
HUBER ST  
(SR4010 SEG 0016/0000)  
ELDER  
SUSQUEHANNA T  
BRUBAKER RUN

EXTRACT DATE: 12/28/2024 ROADWAY MANAGEMENT SYSTEM PAGE NUMBER: 596  
PRINT DATE: 12/30/2024 SLD COUNTY/SR - ANNUAL PRINT COUNTY: CAMBRIA

DIR: B TOTAL LEN: 5.140 MI. DIST: 09-3 SR: 4019  
LEFT MUN: SUSQUEHANNA T RIGHT MUN: SUSQUEHANNA T

BEAVER ST  
(T541)

0100/1050

0 0 00000 0 00 0000+00 024907 FT  
MUNICIPAL RD  
(SR4021 SEG 0050/0000)  
NUMBER NINE RD  
(SR4021 SEG 0050/0000) 0100/0000

021300 FT

>----->	0100/1682	STRUCTURE LENGTH 17 FT BMSID 11/4019/0100/1682
==	0100/1050	LANLARK RD (SR4008 SEG 0032/0000)
-----	0100/0879	018 "DIA CIRC CONCR LEN=0046 INSTALLED 2002
-----	0100/0141	018 "DIA CIRC CONCR LEN=0046 INSTALLED 2002
W	0100/0000	NC NUMBER NINE RD LENGTH(AH 2234 BK 3607)
-----	0090/1930	018 "DIA CIR PLASTIC LEN=0030 INSTALLED 2019
-----	0090/0502	015 "DIA CIR PLASTIC LEN=0045 INSTALLED 1999
-----	0090/0078	018 "DIA CIR PLASTIC LEN=0033 INSTALLED 2019
-----	021300 FT	2 0 11049 0 02 0225+02 SUSQUEHANNA ELDER T
-----	0090/0000	LENGTH(AH 3607 BK 3363)
-----	0080/2893	015 "DIA CIR PLASTIC LEN=0040 INSTALLED 1999
-----	0080/2806	015 "DIA CIR PLASTIC LEN=0040 INSTALLED 1999 SNAKE HILL RD (SR4012 SEG 0010/0000)
-----	0080/1952	018 "DIA CIR PLASTIC LEN=0033 INSTALLED 2019
-----	0080/1774	015 "DIA CIR PLASTIC LEN=0035 INSTALLED 1999
-----	0080/0770	018 "DIA CIR PLASTIC LEN=0040 INSTALLED 1988
-----	0080/0019	015 "DIA CIR PLASTIC LEN=0035 INSTALLED 1999

DIR: B TOTAL LEN: 5.140 MI.  
LEFT MUN: ELDER T

DIST: 09-3 SR: 4019  
RIGHT MUN: ELDER T

017937 FT 2 0 11049 0 02 0258+65  
0080/0000 LENGTH(AH 3363 BK 2162)

0070/1329 018 "DIA CIR PLASTIC  
LEN=0010 INSTALLED 1999  
(APRA) PATTON WIND FARM  
WILMORE RD

POE

```

0070/0996 (PRDR)
018 "DIA CIR PLASTIC
0070/0556 LEN=0030 INSTALLED 2019
018 "DIA CIR PLASTIC

```

015775 FT

0070/0241 LEN=0100 INSTALLED 1988  
015775 FT 2 0 11049 0 02 0280+27  
0070/0000 LENGTH(AH 2162 BK 3163)  
ELDER  
0060/3030 WEST CARROLL T

0060/3030 WEST CARROLL T

```

0060/2389  018 "DIA  CIR PLASTIC
            LEN=0040  INSTALLED 1988

```

```

0000/2389 LEN=0040 INSTALLED 1988
018="DIA CIR PLASTIC
0060/2150 LEN=0030 INSTALLED 1988

```

```

0060/1541  018 "DIA  CIR PLASTIC
            LEN=0030  INSTALLED 1988

```

```

0060/1341 LEN=0030 INSTALLED 1988
018 "DIA CIR PLASTIC
0060/1254 LEN=0020 INSTALLED 1988

```

```

0060/1234 LEN=0020 INSTALLED 1988
018="DIA CIR PLASTIC
0060/1106 LEN=0040 INSTALLED 2019

```

2 0 11049 0 02 0311+90 012612 FT  
STRIP RD  
(T532) 0060/0000

012612 FT WEST CARROLL  
EAST CARROLL T  
0060/0000 LENGTH(AH 3163 BK 2216)

```

0000/0000  LENGTH=0000  AH=0000  STOR=0000  BRK=0000  Z=0000  C=0000  O=0000  D=0000  I=0000  A=0000  S=0000  B=0000  C=0000  CONCR=0000  LEN=0025  INSTALLED=UNKN
0050/2102

```

010396 FT

0050/0475 018 "DIA CIR PLASTIC  
010396 FT LEN=0031 INSTALLED 2019  
2 0 11049 0 02 0335+32

```

NC TOWER RD
SUNSET RD

```

0050/0000 (SR4013 SEG 0030/0000)  
LENGTH(AH 2216 BK 1899)

```
0000/0000 ELBERT RD 2210 BR 1999,  
MAGEE RD  
0040/1474 (SR4006 SEG 0010/0000)
```

```

0040/1474 (SR=000 SEG 0010/0000)
036 "DIA CIRC CONCR
0040/1205 LEN=0040 INSTALLED 1988

```

EXTRACT DATE: 12/28/2024 ROADWAY MANAGEMENT SYSTEM PAGE NUMBER: 594  
PRINT DATE: 12/30/2024 SLD COUNTY/SR - ANNUAL PRINT COUNTY: CAMBRIA

DIR: B TOTAL LEN: 5.140 MI. DIST: 09-3 SR: 4019  
LEFT MUN: EAST CARROLL T RIGHT MUN: EAST CARROLL T

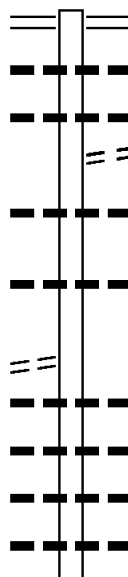
	0040/1094	018 "DIA CIRC CONCR LEN=0060 INSTALLED 1988
008497 FT	0040/0355 008497 FT 5 0040/0000	018 "DIA CIR PLASTIC LEN=0040 INSTALLED 2000 2 0 11075 0 00 0085+07 LENGTH(AH 1899 BK 2509)
	0030/1490	018 "DIA CIR PLASTIC LEN=0035 INSTALLED 2000
005988 FT	0030/0412 005988 FT 5 0030/0000	018 "DIA CIR PLASTIC LEN=0040 INSTALLED 2000 2 0 11075 0 00 0059+98 LENGTH(AH 2509 BK 3715)
	0020/3472	018 "DIA CIRC CONCR LEN=0034 INSTALLED 1988
	0020/3063	018 "DIA CIR PLASTIC LEN=0032 INSTALLED 2019
	0020/1874	018 "DIA CIR PLASTIC LEN=0038 INSTALLED 1988
	0020/1404	018 "DIA CIR PLASTIC LEN=0040 INSTALLED 1988
002273 FT	0020/0435 0020/0017 002273 FT 5 0020/0000	018 "DIA CIR PLASTIC LEN=0034 INSTALLED 1988 BMSSEN 11/4019/0020/0000 2 0 11075 0 00 0022+83 L. CHEST CRK. BMSBG 11/4019/0020/0000 LENGTH(AH 3715 BK 2273)
	0010/1818	018 "DIA CIR PLASTIC LEN=0037 INSTALLED 2019
	0010/1176	018 "DIA CIR PLASTIC LEN=0045 INSTALLED 2000
000000 FT	0010/0389 000000 FT	018 "DIA CIRC CONCR LEN=0060 INSTALLED 1988 2 0 11075 0 00 0000+00 CARROLL RD (SR4015 SEG 0060/0699)
CARROLL RD (SR4015 SEG 0060/0699)	0010/0000	NC OT MFC BEGIN = D 5 0010/0000 LENGTH(AH 2273 BK 0000)

EXTRACT DATE: 12/28/2024 ROADWAY MANAGEMENT SYSTEM PAGE NUMBER: 593  
PRINT DATE: 12/30/2024 SLD COUNTY/SR - ANNUAL PRINT COUNTY: CAMBRIA

DIR: B TOTAL LEN: 1.508 MI. DIST: 09-3 SR: 4018  
LEFT MUN: SUSQUEHANNA T RIGHT MUN: SUSQUEHANNA T

007964 FT

2 0 11061 0 00 0063+91 006466 FT  
MINE RD  
(T566) 0030/0000



007964 FT SHAWNA RD  
0030/1498 (SR0219 SEG 0840/0000)  
024 "DIA CIRC CONCR  
0030/1446 LEN=0050 INSTALLED UNKN  
018 "DIA CIR PLASTIC  
0030/1341 LEN=0044 INSTALLED UNKN  
JOYCE RD  
0030/1129 (PRDR)  
018 "DIA CIR PLASTIC  
0030/0833 LEN=0036 INSTALLED UNKN  
018 "DIA CIR PLASTIC  
0030/0198 LEN=0036 INSTALLED UNKN  
006466 FT  
5 0030/0000 LENGTH(AH 1498 BK 2800)  
018 "DIA CIR PLASTIC  
0020/2446 LEN=0035 INSTALLED UNKN  
018 "DIA CIR PLASTIC  
0020/2034 LEN=0034 INSTALLED UNKN  
018 "DIA CIR PLASTIC  
0020/1640 LEN=0033 INSTALLED UNKN  
018 "DIA CIR PLASTIC  
0020/1242 LEN=0032 INSTALLED UNKN  
018 "DIA CIR PLASTIC



EXTRACT DATE: 12/28/2024 ROADWAY MANAGEMENT SYSTEM PAGE NUMBER: 592  
PRINT DATE: 12/30/2024 SLD COUNTY/SR - ANNUAL PRINT COUNTY: CAMBRIA

DIR: B TOTAL LEN: 1.508 MI. DIST: 09-3 SR: 4018  
LEFT MUN: SUSQUEHANNA T RIGHT MUN: SUSQUEHANNA T

003666 FT

000000 FT

0020/1138	LEN=0036	INSTALLED	UNKN
018 "DIA	CIR	PLASTIC	
0020/0740	LEN=0044	INSTALLED	UNKN
018 "DIA	CIR	PLASTIC	
0020/0522	LEN=0034	INSTALLED	UNKN
018 "DIA	CIR	PLASTIC	
0020/0135	LEN=0034	INSTALLED	UNKN
003666 FT	2 0 11061	0 00 0036+36	
0020/0000	LENGTH(AH	2800 BK 3666)	
018 "DIA	CIR	PLASTIC	
0010/3632	LEN=0028	INSTALLED	UNKN
018 "DIA	CIR	PLASTIC	
0010/3429	LEN=0034	INSTALLED	UNKN
018 "DIA	CIR	PLASTIC	
0010/3215	LEN=0034	INSTALLED	UNKN
018 "DIA	CIR	PLASTIC	
0010/2885	LEN=0036	INSTALLED	UNKN
018 "DIA	CIR	PLASTIC	
0010/2771	LEN=0034	INSTALLED	UNKN
015 "DIA	CIRC	METAL	
0010/2578	LEN=0032	INSTALLED	UNKN
015 "DIA	CIRC	METAL	
0010/2387	LEN=0033	INSTALLED	UNKN
018 "DIA	CIR	PLASTIC	
0010/2181	LEN=0036	INSTALLED	UNKN
015 "DIA	CIRC	METAL	
0010/2028	LEN=0032	INSTALLED	UNKN
018 "DIA	CIR	PLASTIC	
0010/1770	LEN=0036	INSTALLED	UNKN
018 "DIA	CIR	PLASTIC	
0010/1610	LEN=0032	INSTALLED	UNKN
018 "DIA	CIR	PLASTIC	
0010/1313	LEN=0032	INSTALLED	UNKN
018 "DIA	CIR	PLASTIC	
0010/0945	LEN=0034	INSTALLED	UNKN
018 "DIA	CIR	PLASTIC	
0010/0637	LEN=0040	INSTALLED	UNKN
018 "DIA	CIR	PLASTIC	
0010/0469	LEN=0036	INSTALLED	UNKN
018 "DIA	CIR	PLASTIC	
0010/0188	LEN=0040	INSTALLED	UNKN
018 "DIA	CIR	PLASTIC	
0010/0010	LEN=0016	INSTALLED	UNKN
000000 FT	2 0 11061	0 00 0000+00	
NC GR	GREENWICH RD		
INTER-BK	GREENWICH RD		
	(SR1016 SEG	0030/1769)	
	MFC BEGIN = D		
	BK-INDIANA	(32)	
0010/0000	LENGTH(AH	3666 BK 0000)	

EXTRACT DATE: 12/28/2024 ROADWAY MANAGEMENT SYSTEM PAGE NUMBER: 591  
PRINT DATE: 12/30/2024 SLD COUNTY/SR - ANNUAL PRINT COUNTY: CAMBRIA

DIR: B TOTAL LEN: 7.147 MI. DIST: 09-3 SR: 4017  
LEFT MUN: CHEST T RIGHT MUN: CHEST T

037738 FT

037738 FT AH-CLEARFIELD (17)  
INTER-AHD ST LAWRENCE RD  
0130/1720 (SR3003 SEG 0010/0000)  
018 "DIA CIR PLASTIC  
0130/1249 LEN=0040 INSTALLED 1998

036018 FT

018 "DIA CIR PLASTIC  
LEN=0048 INSTALLED 2001  
015 "DIA CIR PLASTIC  
0130/0018 LEN=0045 INSTALLED 2002  
036018 FT 2 0 11054 0 02 0379+93  
5 0130/0000 LENGTH(AH 1720 BK 2984)

033034 FT

015 "DIA CIR PLASTIC  
LEN=0035 INSTALLED 2002  
0120/1312

015 "DIA CIR PLASTIC  
LEN=0032 INSTALLED UNKN  
018 "DIA CIR PLASTIC  
0120/0120 LEN=0045 INSTALLED 2001

033034 FT 2 0 11054 0 02 0350+09  
5 0120/0000 LENGTH(AH 2984 BK 3002)

015 "DIA CIR PLASTIC  
LEN=0048 INSTALLED 2001  
0110/2380

015 "DIA CIR PLASTIC  
LEN=0035 INSTALLED 2001  
0110/1743

EXTRACT DATE: 12/28/2024 ROADWAY MANAGEMENT SYSTEM PAGE NUMBER: 590  
PRINT DATE: 12/30/2024 SLD COUNTY/SR - ANNUAL PRINT COUNTY: CAMBRIA

DIR: B TOTAL LEN: 7.147 MI. DIST: 09-3 SR: 4017  
LEFT MUN: CHEST T RIGHT MUN: CHEST T

LEIDEN LN (T528)	030032 FT	0110/0541	015 "DIA CIR PLASTIC LEN=0040 INSTALLED 2001
		030032 FT	2 0 11054 0 02 0319+62
		0110/0000	LENGTH(AH 3002 BK 2089)
	027943 FT	0100/0120	015 "DIA CIR PLASTIC LEN=0030 INSTALLED 1999
		027943 FT	2 0 11054 0 02 0298+73
		NC BA	ST LAWRENCE RD
	0100/0000	0100/0000	(SR1020 SEG 0010/0000) MFC BEGIN = E
		0090/1179	018 "DIA CIRC CONCR LEN=0076 INSTALLED UNKN
		0090/0805	LONG RD (TBC)
	026704 FT	0090/0222	018 "DIA CIR PLASTIC LEN=0040 INSTALLED 2001
		026704 FT	2 0 11054 0 01 0286+60
		0090/0000	LENGTH(AH 1239 BK 3473)
		0080/2709	018 "DIA CIRC METAL LEN=0038 INSTALLED UNKN
		0080/2320	018 "DIA CIR PLASTIC LEN=0040 INSTALLED 2001
		0080/2181	018 "DIA CIR PLASTIC LEN=0052 INSTALLED 2001
		0080/1785	018 "DIA CIR PLASTIC LEN=0050 INSTALLED 1998
		0080/1253	018 "DIA CIRC METAL LEN=0030 INSTALLED UNKN
		0080/0726	018 "DIA CIRC METAL LEN=0036 INSTALLED UNKN
	023231 FT	0080/0105	018 "DIA CIRC METAL LEN=0034 INSTALLED UNKN
		023231 FT	2 0 11054 0 00 0244+82
		0080/0000	VILLAGE: ST LAWRENCE LENGTH(AH 3473 BK 3423)
		0070/3304	015 "DIA CIRC METAL LEN=0034 INSTALLED UNKN
		0070/2516	015 "DIA CIRC METAL LEN=0040 INSTALLED UNKN
			015 "DIA CIRC METAL

EXTRACT DATE: 12/28/2024 ROADWAY MANAGEMENT SYSTEM PAGE NUMBER: 589  
PRINT DATE: 12/30/2024 SLD COUNTY/SR - ANNUAL PRINT COUNTY: CAMBRIA

DIR: B TOTAL LEN: 7.147 MI. DIST: 09-3 SR: 4017  
LEFT MUN: CHEST T RIGHT MUN: CHEST T

	019808 FT	0070/2273	LEN=0034	INSTALLED UNKN
		015 "DIA	CIRC METAL	
		0070/2001	LEN=0036	INSTALLED UNKN
		018 "DIA	CIR PLASTIC	
		0070/1625	LEN=0010	INSTALLED 2007
			RHOA RD	
		0070/0482	(T548)	
		019808 FT	2 0 11054 0 00	0210+14
		5 0070/0000	LENGTH(AH	3423 BK 3783)
		0060/1918	018 "DIA	CIR PLASTIC
			LEN=0036	INSTALLED UNKN
		0060/1706	024 "DIA	CIRC METAL
			LEN=0060	INSTALLED UNKN
ROCK RUN RD (PRDR)	0060/1693			
	016025 FT	0060/0143	024 "DIA	CIRC METAL
		016025 FT	LEN=0052	INSTALLED UNKN
		5 0060/0000	2 0 11054 0 00	0172+62
			LENGTH(AH	3783 BK 3038)
		0050/2410	018 "DIA	CIR PLASTIC
			LEN=0060	INSTALLED 1999
		0050/1536	COSSITOR RD	
			(T557)	
		0050/1502	015 "DIA	CIRC METAL
			LEN=0032	INSTALLED UNKN
		0050/0057	015 "DIA	CIRC METAL
		012987 FT	LEN=0032	INSTALLED UNKN
2 0 11054 0 00 0142+24 012987 FT THOMAS MILL RD (SR4024 SEG 0050/2226) 0050/0000		5 0050/0000	LENGTH(AH	3038 BK 3212)
			018 "DIA	CIR PLASTIC
		0040/3068	LEN=0040	INSTALLED UNKN

DIR: B TOTAL LEN: 7.147 MI. DIST: 09-3 SR: 4017  
LEFT MUN: CHEST T RIGHT MUN: CHEST T

EXTRACT DATE: 12/28/2024 ROADWAY MANAGEMENT SYSTEM PAGE NUMBER: 587  
PRINT DATE: 12/30/2024 SLD COUNTY/SR - ANNUAL PRINT COUNTY: CAMBRIA

DIR: B TOTAL LEN: 7.147 MI. DIST: 09-3 SR: 4017  
LEFT MUN: ELDER T RIGHT MUN: ELDER T

THIRD AV  
(BORO)  
HIGHLAND AV  
(BORO)

002649 FT

THIRD AV  
(BORO)  
HIGHLAND AV  
(BORO)

0010/1250

FOURTH AV  
(BORO)  
MCINTYRE AV  
(BORO)

0010/0255

2 0 11054 0 00 0012+15 000000 FT  
RAILROAD AV  
(SR0036 SEG 0250/0000) 0010/0000

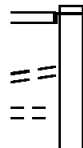
0020/0235 (TWP )  
0020/0125 BMSSEN 11/4017/0020/0000  
ELDER  
0020/0105 PATTON B  
002649 FT 2 0 11054 0 00 0038+72  
CHEST CREEK  
BMSBG 11/4017/0020/0000  
5 0020/0000 LENGTH(AH 3627 BK 2649)  
018 "DIA CIRC METAL  
0010/2486 LEN=0046 INSTALLED UNKN  
NC RIDGE AV  
018 "DIA CIRC METAL  
0010/2164 LEN=0048 INSTALLED UNKN  
015 "DIA CIRC CONCR  
0010/1869 LEN=0030 INSTALLED UNKN

NC HIGHLAND AV  
006 "DIA CIRC CONCR  
0010/1198 LEN=0050 INSTALLED UNKN  
JASMINE ST  
0010/1075 (BORO)  
MCINTYRE AV  
(BORO)  
NC TH  
THIRD AV  
0010/0905 (BORO)  
015 "DIA CIRC METAL  
0010/0885 LEN=0030 INSTALLED UNKN  
015 "DIA CIRC CONCR  
0010/0836 LEN=0030 INSTALLED UNKN  
018 "DIA CIRC CONCR  
0010/0780 LEN=0028 INSTALLED 2001  
0010/0624 BMSSEN 11/4017/0010/0580  
2 0 11054 0 00 0017+43  
OTHER RR  
0010/0580 BMSBG 11/4017/0010/0580  
018 "DIA CIRC CONCR  
0010/0302 LEN=0028 INSTALLED 2001

NC MCINTYRE AV  
NC FOURTH AV  
INTER-BK FOURTH AV  
000000 FT (SR0036 SEG 0250/0000)  
MFC BEGIN = D  
5 0010/0000 LENGTH(AH 2649 BK 0000)

EXTRACT DATE: 12/28/2024 ROADWAY MANAGEMENT SYSTEM PAGE NUMBER: 586  
PRINT DATE: 12/30/2024 SLD COUNTY/SR - ANNUAL PRINT COUNTY: CAMBRIA  
DIR: B TOTAL LEN: 3.559 MI. DIST: 09-3 SR: 4016  
LEFT MUN: SUSQUEHANNA T RIGHT MUN: SUSQUEHANNA T

SPANGLER ST 018789 FT  
(SR4021 SEG 0050/0457) 0080/1870  
LC FOR SPRUCE RD 0080/1368  
(CONN) 0080/1234  
SPRUCE RD  
(T556)



018789 FT  
INTER-AHD MUNICIPAL RD  
0080/1870 (SR4021 SEG 0050/0457)

EXTRACT DATE: 12/28/2024 ROADWAY MANAGEMENT SYSTEM PAGE NUMBER: 585  
PRINT DATE: 12/30/2024 SLD COUNTY/SR - ANNUAL PRINT COUNTY: CAMBRIA

DIR: B TOTAL LEN: 3.559 MI. DIST: 09-3 SR: 4016  
LEFT MUN: SUSQUEHANNA T RIGHT MUN: SUSQUEHANNA T

	0080/0473	030 "DIA CIR PLASTIC LEN=0035 INSTALLED 1987
	0080/0020	015 "DIA CIR PLASTIC LEN=0035 INSTALLED 1987
016919 FT	016919 FT	2 0 11049 0 01 0166+36
	0080/0000	LENGTH(AH 1870 BK 1425) 015 "DIA CIRC CONCR
	0070/1000	LEN=0037 INSTALLED 1987
	0070/0460	015 "DIA CIRC CONCR LEN=0032 INSTALLED 1987
015494 FT	015494 FT	2 0 11049 0 01 0152+46
		POPLAR RD (T542)
	0070/0000	015 "DIA CIRC METAL LEN=0036 INSTALLED 1987
	0060/2457	LENGTH(AH 1425 BK 3165) 015 "DIA CIRC METAL LEN=0038 INSTALLED 1987
	0060/1841	015 "DIA CIRC CONCR LEN=0036 INSTALLED 1987
RIDGE RD (SR4025 SEG 0010/0000)	0060/0990	
	0060/0924	018 "DIA CIR PLASTIC LEN=0045 INSTALLED 1999
	0060/0351	018 "DIA CIR PLASTIC LEN=0045 INSTALLED 1999
	0060/0043	018 "DIA CIRC CONCR LEN=0036 INSTALLED 1987
012329 FT	012329 FT	2 0 11049 0 01 0120+19
	0060/0000	WALNUT AV (T552) LENGTH(AH 3165 BK 3075)
	0050/2474	018 "DIA CIR PLASTIC LEN=0045 INSTALLED 1999
	0050/2029	018 "DIA CIR PLASTIC LEN=0050 INSTALLED 1987
	0050/1919	018 "DIA CIRC CONCR LEN=0050 INSTALLED 1987
	0050/1760	018 "DIA CIR PLASTIC LEN=0052 INSTALLED 1987
	0050/1528	018 "DIA CIR UNKNOWN LEN=0054 INSTALLED 1979
	0050/1082	015 "DIA CIRC CONCR LEN=0037 INSTALLED 1979
	0050/0878	015 "DIA CIR PLASTIC LEN=0040 INSTALLED 1999



DIST: 09-3 SR: 4016  
RIGHT MUN: SUSQUEHANNA T

EXTRACT DATE: 12/28/2024 ROADWAY MANAGEMENT SYSTEM PAGE NUMBER: 583  
PRINT DATE: 12/30/2024 SLD COUNTY/SR - ANNUAL PRINT COUNTY: CAMBRIA

DIR: B TOTAL LEN: 3.559 MI. DIST: 09-3 SR: 4016  
LEFT MUN: SUSQUEHANNA T RIGHT MUN: SUSQUEHANNA T

	003624 FT		003624 FT	2 0 11049 0 01 0034+20
				NC MUNICIPAL RD
				WHISKEY ST
ALMOND ST (BORO)	0030/0000	== ==	5 0030/0000	(T427)
		---		LENGTH(AH 2140 BK 2559)
		---	0020/2530	012 "DIA CAST IRON
		---		LEN=0042 INSTALLED 1987
		---	0020/2362	015 "DIA CAST IRON
		---		LEN=0053 INSTALLED 1987
		---		SUSQUEHANNA
		---	0020/2293	NORTHERN CAMBRIA B
		---		018 "DIA CIR UNKNOWN
APPLE AV (BORO)	0020/1725	==	0020/1859	LEN=0035 INSTALLED 1987
		---		018 "DIA CAST IRON
		---	0020/1590	LEN=0035 INSTALLED 1987
		==		TULIP LN
		---	0020/0953	(BORO)
		---		018 "DIA CIRC CONCR
		---	0020/0932	LEN=0035 INSTALLED 1979
		==		CATALPA ST
		==	0020/0885	(BORO)
		==		CYPRESS ST
		==	0020/0676	(BORO)
		==		CARMEL ST
		==	0020/0385	(BORO)
001065 FT			001065 FT	2 0 11049 0 00 0010+50
		==		LESTER ST
		==	5 0020/0000	(BORO)
		==		LENGTH(AH 2559 BK 1065)
		---	0010/0711	ST STANS ST
		---		(BORO)
		---	0010/0389	018 "DIA CIRC CONCR
		---		LEN=0065 INSTALLED 1987
		---		ST MARY'S AV
		==		(BORO)
		==	0010/0354	018 "DIA CIRC CONCR
		---		LEN=0050 INSTALLED 1987
000000 FT		---	0010/0320	2 0 11049 0 00 0000+00
			000000 FT	NC PH
				PHILADELPHIA AV
				CRAWFORD AV
				(SR0219 SEG 0790/0000)
			INTER-BK	PHILADELPHIA AV
				(SR0219 SEG 0790/0000)
CRAWFORD AV (BORO)	0010/0000	==	5 0010/0000	MFC BEGIN = D
		---		LENGTH(AH 1065 BK 0000)

EXTRACT DATE: 12/28/2024 ROADWAY MANAGEMENT SYSTEM PAGE NUMBER: 582  
PRINT DATE: 12/30/2024 SLD COUNTY/SR - ANNUAL PRINT COUNTY: CAMBRIA

DIR: B TOTAL LEN: 4.402 MI. DIST: 09-3 SR: 4015  
LEFT MUN: PATTON B RIGHT MUN: PATTON B

MAGEE AV  
(BORO)

023241 FT

0100/0584

022657 FT

KERR AV  
(BORO)

0090/2166

PARK AV  
(BORO)

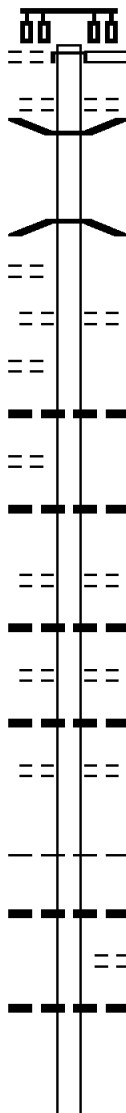
0090/1463

FIR ST  
(BORO)

0090/1423

020383 FT

018520 FT



023241 FT  
INTER-AHD

0100/0584

0100/0231  
0100/0043  
022657 FT

5 0100/0000

0090/1817

0090/1432

0090/1236  
NC PARK AV

0090/0738

0090/0726

0090/0466

0090/0451

5 0090/0000

0080/1348

0080/1099

0080/0518

0080/0500

5 0080/0000

FIFTH AV  
(BORO)  
MAGEE AV  
(SR4008 SEG 0112/0000)  
LANG AV  
(BORO)  
BMSSEN 11/4015/0100/0000  
2 0 11048 0 01 0227+57  
L.CHEST CRK.  
BMSBG 11/4015/0100/0000  
LENGTH(AH 0584 BK 2274)  
RUSSELL AV  
(BORO)  
018 "DIA CIRC CONCR  
LEN=0028 INSTALLED UNKN  
NC FIFTH AV  
018 "DIA CIRC METAL  
LEN=0046 INSTALLED UNKN  
COWHER AV  
(BORO)  
018 "DIA CIRC METAL  
LEN=0028 INSTALLED UNKN  
PRINDIBLE AV  
(BORO)  
018 "DIA CIRC CONCR  
LEN=0035 INSTALLED UNKN  
GREEN AV  
(BORO)  
2 0 11048 0 01 0202+53  
LENGTH(AH 2274 BK 1863)  
PATTON  
EAST CARROLL T  
018 "DIA CIRC CONCR  
LEN=0060 INSTALLED UNKN  
LINDA AV  
(BORO)  
024 "DIA CIR PLASTIC  
LEN=0036 INSTALLED UNKN  
2 0 11048 0 00 0184+89  
NC ME  
LENGTH(AH 1863 BK 2968)  
018 "DIA CIRC CONCR

EXTRACT DATE: 12/28/2024 ROADWAY MANAGEMENT SYSTEM PAGE NUMBER: 581  
PRINT DATE: 12/30/2024 SLD COUNTY/SR - ANNUAL PRINT COUNTY: CAMBRIA

DIR: B TOTAL LEN: 4.402 MI. DIST: 09-3 SR: 4015  
LEFT MUN: EAST CARROLL T RIGHT MUN: EAST CARROLL T

CANDLE LN  
(PRDR)

0070/0524  
015552 FT

OTT RD  
(SR4019 SEG 0010/0000) 0060/0699  
012117 FT

009016 FT

--+--	0070/2598	LEN=0036	INSTALLED	UNKN
--+--	0070/1910	015 "DIA	CIRC CONCR	
		LEN=0032	INSTALLED	UNKN
==	015552 FT	2 0 11048	0 00	0155+21
	5 0070/0000	LENGTH(AH	2968	BK 3435)
--+--	0060/2676	015 "DIA	CIRC CONCR	
		LEN=0050	INSTALLED	UNKN
--+--	0060/2439	015 "DIA	CIRC CONCR	
		LEN=0027	INSTALLED	UNKN
--+--	0060/0957	018 "DIA	CIRC CONCR	
		LEN=0037	INSTALLED	UNKN
--+--	0060/0835	024 "DIA	CIRC CONCR	
		LEN=0038	INSTALLED	UNKN
==	012117 FT	2 0 11048	0 00	0121+36
		ECKENRODE	MILL RD	
		(SR1008	SEG 0010/0000)	
	5 0060/0000	LENGTH(AH	3435	BK 3101)
--+--	0050/2282	015 "DIA	CIRC CONCR	
		LEN=0042	INSTALLED	UNKN
--+--	0050/1903	015 "DIA	CIRC CONCR	
		LEN=0050	INSTALLED	UNKN
--+--	0050/0457	018 "DIA	CIR PLASTIC	
		LEN=0010	INSTALLED	2000
	009016 FT	2 0 11048	0 00	0090+60
		LINK RD		
		(T514)		
==	5 0050/0000	LENGTH(AH	3101	BK 3001)

EXTRACT DATE: 12/28/2024 ROADWAY MANAGEMENT SYSTEM PAGE NUMBER: 580  
PRINT DATE: 12/30/2024 SLD COUNTY/SR - ANNUAL PRINT COUNTY: CAMBRIA

DIR: B TOTAL LEN: 4.402 MI. DIST: 09-3 SR: 4015  
LEFT MUN: EAST CARROLL T RIGHT MUN: EAST CARROLL T

006015 FT		006015 FT 2 0 11048 0 00 0060+28
		0040/0000 LENGTH(AH 3001 BK 3541)
		0030/2130 018 "DIA CIR PLASTIC
		LEN=0036 INSTALLED UNKN
		0030/1317 018 "DIA CIR PLASTIC
		LEN=0010 INSTALLED 2007
		0030/0997 018 "DIA CIR PLASTIC
		LEN=0030 INSTALLED UNKN
		BENDER DR
		0030/0701 (T607)
		0030/0034 EAST CARROLL
		002474 FT CARROLLTOWN B
		2 0 11048 0 00 0024+93
		018 "DIA CIRC CONCR
		LEN=0028 INSTALLED UNKN
		0030/0000 LENGTH(AH 3541 BK 1389)
		0020/0698 OLD DUTCH LN
		(BORO)
		015 "DIA CIRC CONCR
		0020/0678 LEN=0040 INSTALLED UNKN
		001085 FT
		0020/0000 LENGTH(AH 1389 BK 1085)
		0010/0390 CHURCH ST
		(BORO)
		000000 FT 2 0 11048 0 00 0000+00
		NC CARROLL ST
		MAIN ST
		(SR0219 SEG 0650/1476)
		INTER-BK CARROLL ST
		(BORO)
		MFC BEGIN = D
		0010/0000 LENGTH(AH 1085 BK 0000)

LACEY ST  
(BORO)  
HENRY ST  
(BORO)  
BEDE ST  
(BORO)  
  
ZOLNER ST  
(BORO)

001085 FT  
0020/0000  
0010/0873  
0010/0627  
  
0010/0201  
000000 FT

EXTRACT DATE: 12/28/2024 ROADWAY MANAGEMENT SYSTEM PAGE NUMBER: 579  
PRINT DATE: 12/30/2024 SLD COUNTY/SR - ANNUAL PRINT COUNTY: CAMBRIA

DIR: B TOTAL LEN: 1.927 MI. DIST: 09-3 SR: 4014  
LEFT MUN: ELDER T RIGHT MUN: ELDER T

	010173 FT		010173 FT	MILLER ST
		==	0040/1376	(SR4023 SEG 0020/0000)
		---	0040/1359	024 "DIA CIRC CONCR
		---	0040/1329	LEN=0028 INSTALLED 1998
		==	0040/1090	024 "DIA CIRC CONCR
				LEN=0028 INSTALLED 1988
				PARK RD
				(PRDR)
FIRST ST				
(T408)	0040/0638	==	0040/0610	018 "DIA CIRC OTHER
		---	0040/0325	LEN=0052 INSTALLED 1988
MIDDLE ST		==	0040/0291	PARK RD
(T405)	0040/0325	---	0040/0079	(PRDR)
		---	008797 FT	015 "DIA CIRC CONCR
		---	008797 FT	LEN=0033 INSTALLED 1988
		---	008797 FT	015 "DIA CIRC METAL
		---	008797 FT	LEN=0040 INSTALLED 1988
SECOND ST	008797 FT	==	0040/0000	2 0 11121 0 00 0088+52
(T407)	0040/0000	---	0040/0000	NC SPRING ST
		---	0030/3520	LENGTH(AH 1376 BK 3522)
				018 "DIA CIRC CONCR
				LEN=0149 INSTALLED 1987
				018 "DIA CIRC CONCR

EXTRACT DATE: 12/28/2024 ROADWAY MANAGEMENT SYSTEM PAGE NUMBER: 578  
PRINT DATE: 12/30/2024 SLD COUNTY/SR - ANNUAL PRINT COUNTY: CAMBRIA

DIR: B TOTAL LEN: 1.927 MI. DIST: 09-3 SR: 4014  
LEFT MUN: ELDER T RIGHT MUN: ELDER T

DEER RD  
(PRDR)

0030/3223

SPRUCE RD ET  
(TWP )

0020/1676

003510 FT

000000 FT

0030/3371 LEN=0034 INSTALLED 1987

0030/3076 RICH HILL ST  
(PRDR)  
ELDER

0030/3035 SUSQUEHANNA T

018 "DIA CIR PLASTIC  
LEN=0036 INSTALLED 1987

0030/2086 018 "DIA CIR PLASTIC  
LEN=0026 INSTALLED 1987

0030/0892 018 "DIA CIR PLASTIC  
LEN=0035 INSTALLED 2006

005275 FT 2 0 11121 0 00 0052+75  
SPRUCE RD  
(T556)

0030/0000 LENGTH(AH 3522 BK 1765)

003510 FT 2 0 11121 0 00 0035+10  
0020/0000 LENGTH(AH 1765 BK 3510)

0010/2191 015 "DIA CIRC CONCR  
LEN=0030 INSTALLED 1987

0010/0089 018 "DIA CIR PLASTIC  
LEN=0035 INSTALLED 2005  
000000 FT 2 0 11121 0 00 0000+34

RIDGE RD  
(SR4025 SEG 0030/0000)

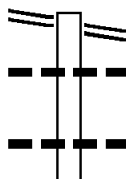
NC MU RPHY SPRING RD  
RIDGE RD  
(SR4025 SEG 0030/0000)

MFC BEGIN = D

0010/0000 LENGTH(AH 3510 BK 0000)

EXTRACT DATE: 12/28/2024 ROADWAY MANAGEMENT SYSTEM PAGE NUMBER: 577  
PRINT DATE: 12/30/2024 SLD COUNTY/SR - ANNUAL PRINT COUNTY: CAMBRIA  
DIR: B TOTAL LEN: 3.271 MI. DIST: 09-3 SR: 4013  
LEFT MUN: ELDER T RIGHT MUN: ELDER T

FOURTH AV 017270 FT  
(SR0036 SEG 0280/0000) 0060/2617



017270 FT FOURTH AV  
0060/2617 (SR0036 SEG 0280/0000)  
024 "DIA CIRC CONCR  
0060/2045 LEN=0060 INSTALLED UNKN  
015 "DIA CIR PLASTIC  
0060/1221 LEN=0026 INSTALLED UNKN



EXTRACT DATE: 12/28/2024 ROADWAY MANAGEMENT SYSTEM PAGE NUMBER: 576  
PRINT DATE: 12/30/2024 SLD COUNTY/SR - ANNUAL PRINT COUNTY: CAMBRIA

DIR: B TOTAL LEN: 3.271 MI. DIST: 09-3 SR: 4013  
LEFT MUN: ELDER T RIGHT MUN: ELDER T

014653 FT	0060/0579 014653 FT	030 "DIA CIRC METAL LEN=0036 INSTALLED UNKN 1 0 00221 0 03 0775+11 BEAVER ST (SR4008 SEG 0070/0000) LENGTH(AH 2617 BK 3096)
	0050/2241 0050/2055	018 "DIA CIR PLASTIC LEN=0032 INSTALLED 1997 018 "DIA CIR PLASTIC LEN=0040 INSTALLED 1997
2 0 11067 0 00 0054+68 011557 FT ST JOSEPH RD (T505)	0050/0025 011557 FT	ELDER EAST CARROLL T
0050/0000	0050/0000	LENGTH(AH 3096 BK 1818)
	0040/1128 0040/0708 0040/0425	018 "DIA CIR PLASTIC LEN=0040 INSTALLED 2005 036 "DIA CIR PLASTIC LEN=0060 INSTALLED 1997 018 "DIA CIR PLASTIC LEN=0040 INSTALLED 1997
WARD RD (PRDR)	0040/0276 009739 FT	(APRA) PATTON WIND FARM 2 0 11067 0 00 0036+50 LENGTH(AH 1818 BK 3516)
	0030/3500 0030/2960 0030/2783 0030/2550 0030/2400	018 "DIA CIR PLASTIC LEN=0035 INSTALLED 1997 018 "DIA CIR PLASTIC LEN=0040 INSTALLED 1999 018 "DIA CIR PLASTIC LEN=0036 INSTALLED 1999 015 "DIA CIR PLASTIC LEN=0045 INSTALLED 2005 036 "DIA CIR PLASTIC LEN=0050 INSTALLED 2005
	0030/1598 0030/1360 0030/0923	018 "DIA CIR PLASTIC LEN=0040 INSTALLED 1997 018 "DIA CIR PLASTIC LEN=0036 INSTALLED 1999 018 "DIA CIR PLASTIC LEN=0036 INSTALLED UNKN 018 "DIA CIR PLASTIC

EXTRACT DATE: 12/28/2024 ROADWAY MANAGEMENT SYSTEM PAGE NUMBER: 575  
PRINT DATE: 12/30/2024 SLD COUNTY/SR - ANNUAL PRINT COUNTY: CAMBRIA

DIR: B TOTAL LEN: 3.271 MI. DIST: 09-3 SR: 4013  
LEFT MUN: EAST CARROLL T RIGHT MUN: EAST CARROLL T

2 0 11067 0 00 0000+00 006223 FT  
TOWER RD  
(SR4019 SEG 0050/0000) 0030/0000

EVERPOWER RD  
(PRDR)

0020/0489  
002800 FT

FOR SR 0219 AND 4013  
(CONN)

0010/0255

2 0 11049 0 02 0397+90 000000 FT  
MAIN ST  
(SR0219 SEG 0670/0000) 0010/0000

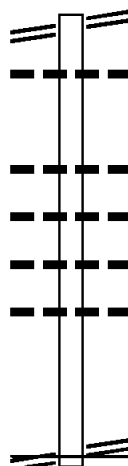
0030/0425 LEN=0034 INSTALLED UNKN  
018 "DIA CIRC CONCR  
0030/0025 LEN=0060 INSTALLED 2005  
006223 FT OTT RD  
(SR4019 SEG 0050/0000)  
0030/0000 LENGTH(AH 3516 BK 3423)  
018 "DIA CIRC CONCR  
0020/3418 LEN=0050 INSTALLED UNKN  
018 "DIA CIRC CONCR  
0020/3001 LEN=0036 INSTALLED UNKN  
024 "DIA CIRC CONCR  
0020/2711 LEN=0038 INSTALLED 1999  
018 "DIA CIR PLASTIC  
0020/2614 LEN=0036 INSTALLED 1999  
018 "DIA CIR PLASTIC  
0020/2183 LEN=0045 INSTALLED 1997  
018 "DIA CIR PLASTIC  
0020/1970 LEN=0034 INSTALLED UNKN  
018 "DIA CIR PLASTIC  
0020/1518 LEN=0045 INSTALLED 1997  
018 "DIA CIR PLASTIC  
0020/1246 LEN=0045 INSTALLED 1997  
018 "DIA CIR PLASTIC  
0020/0588 LEN=0045 INSTALLED 1997  
(APRA) PATTON WIND FARM  
MORRIS RD  
(PRDR)  
0020/0489  
002800 FT  
0020/0000 LENGTH(AH 3423 BK 2800)  
0010/0834 EAST CARROLL  
CARROLLTOWN B  
018 "DIA CIR PLASTIC  
0010/0753 LEN=0040 INSTALLED 2005  
018 "DIA CIR PLASTIC  
0010/0665 LEN=0030 INSTALLED UNKN  
018 "DIA CIRC CONCR  
0010/0240 LEN=0170 INSTALLED 1999  
NC SUNSET RD  
INTER-BK MAIN ST  
000000 FT (SR0219 SEG 0670/0000)  
MFC BEGIN = D  
0010/0000 LENGTH(AH 2800 BK 0000)

EXTRACT DATE: 12/28/2024 ROADWAY MANAGEMENT SYSTEM PAGE NUMBER: 574  
PRINT DATE: 12/30/2024 SLD COUNTY/SR - ANNUAL PRINT COUNTY: CAMBRIA  
DIR: B TOTAL LEN: .498 MI. DIST: 09-3 SR: 4012  
LEFT MUN: ELDER T RIGHT MUN: ELDER T

LANLARK RD 002628 FT  
(SR4008 SEG 0032/2848) 0010/2628

TOWER RD  
(SR4019 SEG 0080/2806) 0010/0000

000000 FT



002628 FT LANLARK RD  
0010/2628 (SR4008 SEG 0032/2848)  
018 "DIA CIRC METAL  
0010/2570 LEN=0040 INSTALLED UNKN  
  
0010/1400 018 "DIA CIR PLASTIC  
LEN=0056 INSTALLED UNKN  
0010/0950 018 "DIA CIRC CONCR  
LEN=0020 INSTALLED UNKN  
0010/0360 018 "DIA CIR UNKNOWN  
LEN=0040 INSTALLED UNKN  
0010/0065 018 "DIA CIRC METAL  
LEN=0042 INSTALLED UNKN  
000000 FT 2 0 11049 1 00 0000+00  
TOWER RD  
(SR4019 SEG 0080/2806)  
NC SNAKE HILL RD  
MFC BEGIN = E  
0010/0000 LENGTH(AH 2628 BK 0000)

EXTRACT DATE: 12/28/2024 ROADWAY MANAGEMENT SYSTEM PAGE NUMBER: 573  
PRINT DATE: 12/30/2024 SLD COUNTY/SR - ANNUAL PRINT COUNTY: CAMBRIA

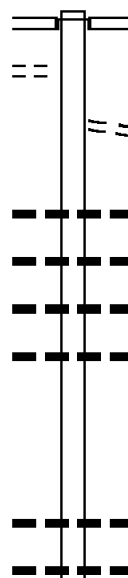
DIR: B TOTAL LEN: 2.122 MI. DIST: 09-3 SR: 4011  
LEFT MUN: WEST CARROLL T RIGHT MUN: WEST CARROLL T

FORD ST  
(T611)

011206 FT

0050/0435

010280 FT



011206 FT  
INTER-AHD

0050/0926

SAINT JOE'S RD  
(T531)  
THEATRE RD  
(SR0219 SEG 0690/0000)

0050/0045

010280 FT

5 0050/0000

0040/3085

0040/2657

0040/2416

0040/2165

LOWMASTER DR  
(PRDR)  
2 0 11047 0 01 0238+54  
LENGTH(AH 0926 BK 3410)  
018 " DIA CIR PLASTIC  
LEN=0052 INSTALLED 1998  
018 " DIA CIR PLASTIC  
LEN=0039 INSTALLED 1998  
018 " DIA CIR PLASTIC  
LEN=0030 INSTALLED 1998  
048 " DIA CIR PLASTIC  
LEN=0030 INSTALLED 1998

0040/0250

0040/0051

018 " DIA CIR PLASTIC  
LEN=0034 INSTALLED 1998  
024 " DIA CIRC CONCR  
LEN=0040 INSTALLED 1998

EXTRACT DATE: 12/28/2024 ROADWAY MANAGEMENT SYSTEM PAGE NUMBER: 572  
PRINT DATE: 12/30/2024 SLD COUNTY/SR - ANNUAL PRINT COUNTY: CAMBRIA

DIR: B TOTAL LEN: 2.122 MI. DIST: 09-3 SR: 4011  
LEFT MUN: WEST CARROLL T RIGHT MUN: WEST CARROLL T

006870 FT

006870 FT 2 0 11047 0 01 0204+44  
S 0040/0000 LENGTH(AH 3410 BK 2742)  
018 "DIA CIR PLASTIC  
0030/2460 LEN=0045 INSTALLED 1998

0030/1517 018 "DIA CIR PLASTIC  
LEN=0037 INSTALLED 1998  
0030/1260 018 "DIA CIR PLASTIC  
LEN=0036 INSTALLED 1998  
0030/0902 018 "DIA CIR PLASTIC  
LEN=0036 INSTALLED 1998  
0030/0587 018 "DIA CIR PLASTIC  
LEN=0038 INSTALLED 1998  
0030/0165 018 "DIA CIR PLASTIC  
LEN=0037 INSTALLED 1998

004128 FT

S 004128 FT 2 0 11047 0 00 0175+17  
S 0030/0000 LENGTH(AH 2742 BK 2755)  
018 "DIA CIR PLASTIC  
0020/2484 LEN=0038 INSTALLED 1998  
018 "DIA CIR PLASTIC  
0020/2402 LEN=0032 INSTALLED 1998  
018 "DIA CIR PLASTIC  
0020/2093 LEN=0030 INSTALLED 2001  
018 "DIA CIR PLASTIC  
0020/1859 LEN=0035 INSTALLED 2001  
018 "DIA CIR PLASTIC  
0020/1630 LEN=0040 INSTALLED 2001  
018 "DIA CIR PLASTIC  
0020/1197 LEN=0030 INSTALLED 2001  
018 "DIA CIR PLASTIC  
0020/0710 LEN=0030 INSTALLED 2001

001373 FT

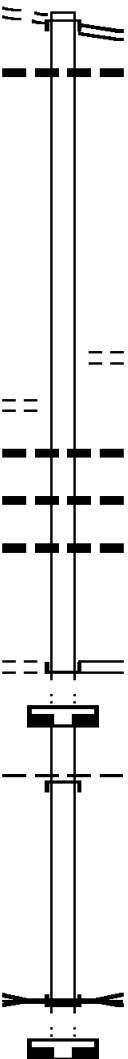
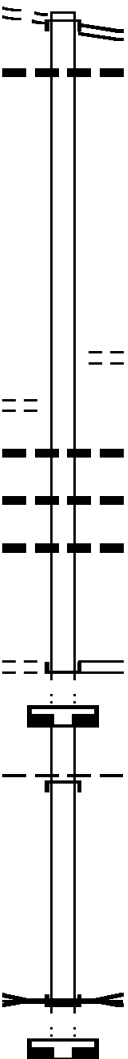
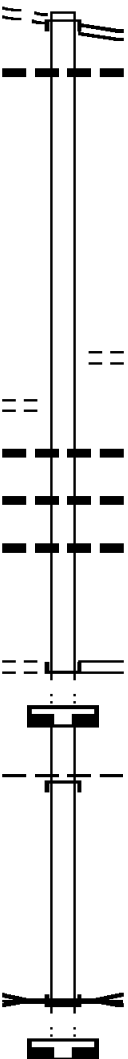
0020/0015 015 "DIA CIR PLASTIC  
LEN=0040 INSTALLED 2001  
001373 FT 2 0 11047 0 00 0147+62  
WAGNER LN  
(T625)  
S 0020/0000 LENGTH(AH 2755 BK 1373)  
015 "DIA CIRC CONCR  
0010/0823 LEN=0036 INSTALLED 1998  
KEMP RD  
0010/0813 (T609)

000000 FT

000000 FT 2 0 11047 0 00 0134+00  
NC CO LE RD  
DEVEAUX ST  
(SR4009 SEG 0030/0000)  
MFC BEGIN = E  
S 0010/0000 LENGTH(AH 1373 BK 0000)

EXTRACT DATE: 12/28/2024 ROADWAY MANAGEMENT SYSTEM PAGE NUMBER: 571  
PRINT DATE: 12/30/2024 SLD COUNTY/SR - ANNUAL PRINT COUNTY: CAMBRIA

DIR: B TOTAL LEN: .688 MI. DIST: 09-3 SR: 4010  
LEFT MUN: ELDER T RIGHT MUN: ELDER T

HUBER ST (T336)	003630 FT		003630 FT INTER-AHD	BEAVER ST (SR4008 SEG 0040/1882)
	0020/3050		0020/3050	BEAVER ST (SR4008 SEG 0040/1882)
			0020/2815	015 "DIA CIRC CONCR LEN=0038 INSTALLED UNKN
DAWN ST (TWP )	000580 FT		000580 FT	2 0 11076 1 00 0013+25 FRENCH HILL RD (T406)
	0016/0161		5 0020/0000	LENGTH(AH 3050 BK 0566)
0 0 00000 0 00 0000+00 HAIDA AV (T607)	000014 FT		0016/0062	024 "DIA CIRC CONCR LEN=0024 INSTALLED 2002
	0016/0000 000014 FT		0016/0059	030 "DIA CIRC CONCR LEN=0018 INSTALLED 2002
			0016/0040	018 "DIA CIRC CONCR LEN=0005 INSTALLED 2002
			000014 FT INTER-BK	NUMBER NINE RD (SR4019 SEG 0100/2234)
			5 0016/0000	HUBER ST (BORO)
			000014 FT	LENGTH(AH 0566 BK 0168)
			7014/0000 INTER-AHD	LENGTH(AH 0168 BK 0014)
			0012/0014	HUBER ST (BORO)
			000000 FT NC HU	HASTINGS B 2 0 11076 1 00 0005+70
			INTER-BK	BRUBAKER RUN STRUCTURE LENGTH 14 FT BMSID 11/4010/0012/0000
			5 0012/0000	HUBER ST (BORO)
			000000 FT	MFC BEGIN = E
			7010/0000	LENGTH(AH 0014 BK 0563)
				LENGTH(AH 0563 BK 0000)

EXTRACT DATE: 12/28/2024 ROADWAY MANAGEMENT SYSTEM PAGE NUMBER: 570  
PRINT DATE: 12/30/2024 SLD COUNTY/SR - ANNUAL PRINT COUNTY: CAMBRIA

DIR: B TOTAL LEN: 3.713 MI. DIST: 09-3 SR: 4009  
LEFT MUN: NORTHERN CAMBRIA B RIGHT MUN: NORTHERN CAMBRIA B

ROBBIN ST  
(BORO)

019606 FT

0070/1647

017168 FT



019606 FT BIGLER AV  
0070/2438 (SR0219 SEG 0750/0000)  
KENNEDY AV  
0070/2269 (BORO)  
0070/2188 BMSSEN 11/4009/0070/2147  
2 0 11047 0 00 0002+89  
FOX RUN  
0070/2147 BMSBG 11/4009/0070/2147  
015 "DIA CIRC CONCR  
0070/1884 LEN=0051 INSTALLED 1998  
  
WYLAND ST  
0070/1130 (BORO)  
018 "DIA CIRC CONCR  
0070/1112 LEN=0026 INSTALLED 1998  
018 "DIA CIRC CONCR  
0070/0922 LEN=0030 INSTALLED 1998  
NORTHERN CAMBRIA  
0070/0805 BARR T  
015 "DIA CIRC CONCR  
0070/0620 LEN=0030 INSTALLED 1998  
018 "DIA CIRC CONCR  
0070/0320 LEN=0027 INSTALLED 1998  
017168 FT 2 0 11047 0 00 0024+50

EXTRACT DATE: 12/28/2024 ROADWAY MANAGEMENT SYSTEM PAGE NUMBER: 569  
PRINT DATE: 12/30/2024 SLD COUNTY/SR - ANNUAL PRINT COUNTY: CAMBRIA

DIR: B TOTAL LEN: 3.713 MI. DIST: 09-3 SR: 4009  
LEFT MUN: BARR T RIGHT MUN: BARR T

PATTERSON RD  
(T533)

0060/1381

014358 FT

WYSOCKI RD  
(T766)  
WYSOCKI RD  
(T766)

0060/0000

0050/1599

THIRTEEN HILL RD  
(T520)

012402 FT

0050/0000

024 "DIA CIR PLASTIC  
LEN=0040 INSTALLED 2008  
NC FOURTEENTH ST  
5 0070/0000 LENGTH(AH 2438 BK 2810)  
018 "DIA CIR UNKNOWN  
0060/2527 LEN=0030 INSTALLED 1998  
018 "DIA CIRC CONCR  
0060/2352 LEN=0027 INSTALLED 1998  
018 "DIA CIRC CONCR  
0060/1850 LEN=0030 INSTALLED 1998  
018 "DIA CIRC CONCR  
0060/1725 LEN=0027 INSTALLED 1998  
024 "DIA CIRC CONCR  
0060/1164 LEN=0036 INSTALLED 1998  
036 "DIA CIRC CONCR  
0060/0200 LEN=0040 INSTALLED 1998  
014358 FT 2 0 11047 0 00 0052+65  
VILLAGE: WATKINS  
STEIN RD  
(T765)  
5 0060/0000 LENGTH(AH 2810 BK 1956)  
018 "DIA CIRC CONCR  
0050/1583 LEN=0031 INSTALLED 1998  
018 "DIA CIRC CONCR  
0050/1049 LEN=0025 INSTALLED 1998  
015 "DIA CIR PLASTIC  
0050/0920 LEN=0017 INSTALLED 1998  
UCHECKER RD  
0050/0784 (T767)  
018 "DIA CIRC CONCR  
0050/0738 LEN=0036 INSTALLED 1998  
CARPENTER SHOP RD  
0050/0500 (T768)  
018 "DIA CIRC CONCR  
0050/0376 LEN=0028 INSTALLED 1998  
018 "DIA CIRC CONCR  
0050/0050 LEN=0060 INSTALLED 1998  
012402 FT 2 0 11047 0 00 0075+30  
NC OIL TANK HILL RD  
5 0050/0000 LENGTH(AH 1956 BK 3902)  
018 "DIA CIRC CONCR  
0040/3224 LEN=0029 INSTALLED 1998  
024 "DIA CIR PLASTIC



EXTRACT DATE: 12/28/2024 ROADWAY MANAGEMENT SYSTEM PAGE NUMBER: 568  
PRINT DATE: 12/30/2024 SLD COUNTY/SR - ANNUAL PRINT COUNTY: CAMBRIA

DIR: B TOTAL LEN: 3.713 MI. DIST: 09-3 SR: 4009  
LEFT MUN: BARR T RIGHT MUN: BARR T

SECOND ST  
(T604)

2 0 11047 0 00 0111+30 008500 FT  
BARNES RD  
(T603)

NUMBER ONE RD  
(T602)

0040/0303

0040/0000

006206 FT

0020/2343

0040/2838	LEN=0010	INSTALLED 1998
0040/2745	018 "DIA CIRC CONCR	INSTALLED 1998
0040/2644	018 "DIA CIRC PLASTIC	INSTALLED 1998
0040/2233	024 "DIA CIRC PLASTIC	INSTALLED 1998
0040/1729	018 "DIA CIRC CONCR	INSTALLED 1998
0040/1703	LEN=0029	INSTALLED 1998
0040/1558	BARR WEST CARROLL T	
0040/1321	024 "DIA CIRC PLASTIC	INSTALLED 1998
0040/1039	015 "DIA CIRC CONCR	INSTALLED 1998
0040/0742	018 "DIA CIRC PLASTIC	INSTALLED 1998
0040/0015	024 "DIA CIRC CONCR	INSTALLED 1998
008500 FT	LEN=0032	INSTALLED 1998
0040/0000	015 "DIA CIRC CONCR	INSTALLED 1998
0030/1848	LEN=0032	INSTALLED 1998
0030/1520	LENGTH(AH 3902 BK 2294)	
0030/1107	018 "H 18 "W UNKN CAST I	
0030/0465	LEN=0040	INSTALLED 1998
0030/0022	018 "DIA CIRC CONCR	INSTALLED 1998
006206 FT	LEN=0035	INSTALLED 1998
0030/0000	018 "DIA CIRC CONCR	INSTALLED 1998
0020/2405	LEN=0034	INSTALLED 1998
0020/2390	018 "DIA CIRC CONCR	INSTALLED 1998
0020/1471	LEN=0100	INSTALLED 1998
	010 "DIA CIRC CONCR	INSTALLED 1998
	LEN=0040	INSTALLED 1998
	2 0 11047 0 00 0134+00	
	COLE RD	
	(SR4011 SEG 0010/0000)	
	LENGTH(AH 2294 BK 2738)	
	BMSSEN 11/4009/0020/2390	
	2 0 11097 0 00 0058+90	
	W B SUSQU RI	
	BMSBG 11/4009/0020/2390	
	015 "DIA CIRC METAL	
	LEN=0040	INSTALLED 1998

EXTRACT DATE: 12/28/2024 ROADWAY MANAGEMENT SYSTEM PAGE NUMBER: 567  
PRINT DATE: 12/30/2024 SLD COUNTY/SR - ANNUAL PRINT COUNTY: CAMBRIA

DIR: B TOTAL LEN: 3.713 MI. DIST: 09-3 SR: 4009  
LEFT MUN: WEST CARROLL T RIGHT MUN: WEST CARROLL T

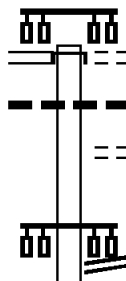
					0020/0760	015 "DIA CIRC OTHER LEN=0046 INSTALLED 1998
					0020/0375	018 "DIA CIRC OTHER LEN=0040 INSTALLED 1998
					0020/0356	FRAZIER ST (T615)
					0020/0149	018 "DIA CIRC CONCR LEN=0030 INSTALLED 1998
003468 FT					003468 FT	2 0 11097 0 00 0034+92 REED ST (T513)
					0020/0000	LENGTH(AH 2738 BK 3468) 042"H 72"W CON BOX CUL
					0010/3356	LEN=0048 INSTALLED UNKN
					0010/3332	BMSSEN 11/4009/0010/3322 2 0 11097 0 00 0033+39
					0010/3322	OPEN SEWER BMSBG 11/4009/0010/3322
					0010/3153	BACK RD (T515)
					0010/3092	015 "DIA CIR PLASTIC LEN=0047 INSTALLED 1998
GOODWAY RD (T614)					0010/2114	
					0010/1997	015 "DIA CIR PLASTIC LEN=0080 INSTALLED 1998
					0010/1726	024 "DIA CIR PLASTIC LEN=0010 INSTALLED 1998
					0010/1565	015 "DIA CIR PLASTIC LEN=0011 INSTALLED 1998
					0010/1454	018 "DIA CIR PLASTIC LEN=0050 INSTALLED 2004
					0010/1295	015 "DIA CIR PLASTIC LEN=0010 INSTALLED 1998
					0010/0984	018 "DIA CIR PLASTIC LEN=0047 INSTALLED 1998
					0010/0054	015 "DIA CIR PLASTIC LEN=0010 INSTALLED 1998
000000 FT					000000 FT	2 0 11097 0 00 0000+00 VILLAGE: BAKERTON
					INTER-BK	DEVEAUX ST (SR4004 SEG 0020/1155)
NUMBER SIX RD (SR4004 SEG 0020/1155)					0010/0000	MFC BEGIN = D LENGTH(AH 3468 BK 0000)

EXTRACT DATE: 12/28/2024 ROADWAY MANAGEMENT SYSTEM PAGE NUMBER: 566  
 PRINT DATE: 12/30/2024 SLD COUNTY/SR - ANNUAL PRINT COUNTY: CAMBRIA  
 DIR: B TOTAL LEN: 4.106 MI. DIST: 09-3 SR: 4008  
 LEFT MUN: PATTON B RIGHT MUN: PATTON B

FOURTH AV  
 (SR0036 SEG 0240/0000) 0112/0683

021680 FT

020997 FT



021680 FT  
 INTER-AHD MAGEE AV  
 (SR0036 SEG 0240/0000)  
 FOURTH AV  
 (BORO)  
 0112/0683 014"H 23"W ELLIP CONC  
 0112/0650 LEN=0040 INSTALLED 2017  
 MOOSE AV  
 (BORO)  
 0112/0188  
 020997 FT 1 0 00221 0 03 0670+37  
 FIFTH AV  
 (SR4015 SEG 0100/0584)  
 NC MAGEE AV

EXTRACT DATE: 12/28/2024 ROADWAY MANAGEMENT SYSTEM PAGE NUMBER: 565  
PRINT DATE: 12/30/2024 SLD COUNTY/SR - ANNUAL PRINT COUNTY: CAMBRIA

DIR: B TOTAL LEN: 4.106 MI. DIST: 09-3 SR: 4008  
LEFT MUN: PATTON B RIGHT MUN: PATTON B

1 0 00221 0 03 0700+00 020791 FT  
PALMER AV  
(T504)

020997 FT

020997 FT

017816 FT

014799 FT

MAGEE AV  
(BORO)  
5 0112/0000 LENGTH(AH 0683 BK 1002)  
020997 FT  
7110/0000 LENGTH(AH 1002 BK 1775)  
020997 FT  
7102/0000 LENGTH(AH 1775 BK 0206)  
INTER-AHD BEECH AV  
(BORO)  
0100/0206 EAST CARROLL T  
NC BE  
5 0100/0000 MFC BEGIN = D  
LENGTH(AH 0206 BK 2975)  
HEILMAN RD  
(T504)  
0090/2605 018 "DIA CIRC CONCR  
LEN=0040 INSTALLED UNKN  
0090/2245 015 "DIA CIRC CONCR  
LEN=0046 INSTALLED 1987  
0090/2040 015 "DIA CIR PLASTIC  
LEN=0036 INSTALLED 1987  
0090/1617 015 "DIA CIRC CONCR  
LEN=0037 INSTALLED 1987  
0090/0978 018 "DIA CIRC CONCR  
LEN=0032 INSTALLED 1987  
0090/0484 018 "DIA CIRC CONCR  
LEN=0033 INSTALLED 1987  
0090/0040 1 0 00221 0 03 0730+07  
017816 FT  
5 0090/0000 LENGTH(AH 2975 BK 3017)  
015 "DIA CIR PLASTIC  
LEN=0032 INSTALLED 1987  
0080/2584 018 "DIA CIR PLASTIC  
LEN=0030 INSTALLED 1987  
0080/2089 EAST CARROLL  
ELDER T  
0080/1961  
0080/0846 018 "DIA CIR PLASTIC  
LEN=0030 INSTALLED 1979  
0080/0143 015 "DIA CIRC CONCR  
LEN=0034 INSTALLED 1987  
014799 FT 1 0 00221 0 03 0760+02  
NC BE  
5 0080/0000 LENGTH(AH 3017 BK 1509)  
015 "DIA CIRC CONCR  
LEN=0030 INSTALLED 1987  
0070/1297 015 "DIA CIRC CONCR  
LEN=0030 INSTALLED 1987  
0070/1078

EXTRACT DATE: 12/28/2024 ROADWAY MANAGEMENT SYSTEM PAGE NUMBER: 564  
PRINT DATE: 12/30/2024 SLD COUNTY/SR - ANNUAL PRINT COUNTY: CAMBRIA

DIR: B TOTAL LEN: 4.106 MI. DIST: 09-3 SR: 4008  
LEFT MUN: ELDER T RIGHT MUN: ELDER T

	0070/0871	015 "DIA CIRC CONCR LEN=0032 INSTALLED 1987
013290 FT	0070/0017 013290 FT	015 "DIA CIRC CONCR LEN=0020 INSTALLED 1987 1 0 00221 0 03 0775+11 SUNSET RD (SR4013 SEG 0060/0000) LENGTH(AH 1509 BK 3020) 024 "DIA CIRC METAL LEN=0032 INSTALLED 1987
	0060/2571	
	POI	(APRA) PATTON WIND FARM DON WESTRICK RD (PRDR)
	0060/0665	015 "DIA CIR PLASTIC LEN=0040 INSTALLED 2005
010270 FT	0060/0495 010270 FT	015 "DIA CIR PLASTIC LEN=0035 INSTALLED 2005 2 0 11076 0 00 0030+03 LENGTH(AH 3020 BK 3620)
	0050/2655	018 "DIA CIR PLASTIC LEN=0034 INSTALLED 1987
	0050/2550	018 "DIA CIR PLASTIC LEN=0045 INSTALLED 1987
2 0 11076 0 00 0066+20 006650 FT MAINES RD (T530)	006650 FT	
	0050/0000	LENGTH(AH 3620 BK 3645) 018 "DIA CIR PLASTIC LEN=0035 INSTALLED 2005
	0040/3472	018 "DIA CIR PLASTIC LEN=0030 INSTALLED 2005
	0040/2972	
HUBER ST (T336) HUBER ST	0040/1933	015 "DIA CIR PLASTIC LEN=0040 INSTALLED 2005

EXTRACT DATE: 12/28/2024 ROADWAY MANAGEMENT SYSTEM PAGE NUMBER: 563  
PRINT DATE: 12/30/2024 SLD COUNTY/SR - ANNUAL PRINT COUNTY: CAMBRIA

DIR: B TOTAL LEN: 4.106 MI. DIST: 09-3 SR: 4008  
LEFT MUN: ELDER T RIGHT MUN: ELDER T

(SR4010 SEG 0020/3050) 0040/1882

003005 FT

000000 FT

000000 FT

000000 FT

000000 FT

0040/1284 015 "DIA CIR PLASTIC  
LEN=0035 INSTALLED 2005  
0040/0819 030 "DIA CIRC METAL  
LEN=0065 INSTALLED 1987  
0040/0019 BMS EN 11/4008/0040/0000  
003005 FT 2 0 11076 0 00 0103+35  
BRUBAKER RUN  
BMSBG 11/4008/0040/0000  
5 0040/0000 LENGTH(AH 3645 BK 3005)  
048"H 95"W CON BOX CUL  
LEN=0040 INSTALLED 1960  
0032/2982 NC BEAVER ST  
SNAKE HILL RD  
0032/2848 (SR4012 SEG 0010/2628)  
018 "DIA CIR PLASTIC  
LEN=0030 INSTALLED 1960  
0032/2659 024 "DIA CAST IRON  
LEN=0050 INSTALLED 1960  
0032/2257 015 "DIA CIRC CONCR  
LEN=0030 INSTALLED 1960  
0032/1715 015 "DIA CIRC CONCR  
LEN=0030 INSTALLED 1960  
0032/1296 ELDER  
0032/1125 SUSQUEHANNA T  
018 "DIA CIR PLASTIC  
LEN=0035 INSTALLED 2004  
0032/1084 018 "DIA CIR PLASTIC  
LEN=0030 INSTALLED 2001  
0032/0966 018 "DIA CIR PLASTIC  
LEN=0035 INSTALLED 2005  
0032/0775 018 "DIA CIR PLASTIC  
LEN=0040 INSTALLED UNKN  
0032/0500 018 "DIA CIRC CONCR  
LEN=0064 INSTALLED 2002  
0032/0215 0 0 00000 0 00 0000+00  
000000 FT NC LA NLARK RD  
NUMBER NINE RD  
INTER-BK (SR4019 SEG 0100/1050)  
BEAVER ST  
(T541)  
MFC BEGIN = E  
5 0032/0000 LENGTH(AH 3005 BK 0500)  
000000 FT  
7030/0000 LENGTH(AH 0500 BK 1192)  
000000 FT  
7020/0000 LENGTH(AH 1192 BK 0983)  
000000 FT  
7010/0000 LENGTH(AH 0983 BK 0000)

EXTRACT DATE: 12/28/2024 ROADWAY MANAGEMENT SYSTEM PAGE NUMBER: 562  
PRINT DATE: 12/30/2024 SLD COUNTY/SR - ANNUAL PRINT COUNTY: CAMBRIA  
DIR: B TOTAL LEN: 2.543 MI. DIST: 09-3 SR: 4007  
LEFT MUN: BARR T RIGHT MUN: BARR T

DUMAN RD 013428 FT  
(SR0271 SEG 0690/0000) 0050/1842

MEADOW VIEW LN  
(PRDR) 0050/0520  
2 0 11073 0 00 0116+43 011586 FT  
PRIESSER RD  
(T490) 0050/0000

009624 FT



013428 FT BLUE GOOSE RD  
0050/1842 (SR0271 SEG 0690/0000)  
0050/1756 015 "DIA CIRC CONCR  
LEN=0062 INSTALLED UNKN  
0050/1056 018 "DIA CIR PLASTIC  
LEN=0040 INSTALLED 2005  
0050/0667 018 "DIA CIR PLASTIC  
LEN=0040 INSTALLED 2005  
011586 FT  
0050/0000 LENGTH(AH 1842 BK 1962)  
0040/1863 018 "DIA CIR PLASTIC  
LEN=0040 INSTALLED 2005  
0040/0850 018 "DIA CIR PLASTIC  
LEN=0040 INSTALLED 2005  
0040/0587 024 "DIA CIR PLASTIC  
LEN=0030 INSTALLED UNKN  
0040/0262 018 "DIA CAST IRON  
LEN=0040 INSTALLED UNKN  
009624 FT 2 0 11073 0 00 0095+93  
FARABAUGH RD  
(T500)

DIR: B TOTAL LEN: 2.543 MI. DIST: 09-3 SR: 4007  
LEFT MUN: BARR T RIGHT MUN: BARR T

LINE	DESCRIPTION	DATE	TIME	LOCATION	STATUS	REMARKS
0040/0000	LENGTH(AH 1962 BK 3637)					
0030/2308	015 "DIA CIR PLASTIC LEN=0040 INSTALLED 2005					
0030/2063	048 "DIA CIRC METAL LEN=0050 INSTALLED 2006					
0030/1358	018 "DIA CIR PLASTIC LEN=0035 INSTALLED 2005					
0030/0697	024 "DIA CIR PLASTIC LEN=0040 INSTALLED 2004					
0030/0248	018 "DIA CIRC CONCR LEN=0036 INSTALLED UNKN					
005987 FT	2 0 11073 0 00 0060+57					
0030/0000	LENGTH(AH 3637 BK 3258)					
0020/2629	018 "DIA CIR PLASTIC LEN=0040 INSTALLED 2004					
0020/1738	018 "DIA CIR PLASTIC LEN=0018 INSTALLED 2004					
0020/0039	BMS EN 11/4007/0020/0000					
002729 FT	2 0 11073 0 00 0027+34					
	CALIF. RUN					
0020/0000	BMS BG 11/4007/0020/0000 LENGTH(AH 3258 BK 2729)					
0010/2388	018 "DIA CIR PLASTIC LEN=0050 INSTALLED UNKN					
0010/1874	018 "DIA CIR PLASTIC LEN=0050 INSTALLED 2004					
0010/1414	018 "DIA CIR PLASTIC LEN=0034 INSTALLED UNKN					
0010/1020	018 "DIA CIR PLASTIC LEN=0036 INSTALLED UNKN					
0010/0704	018 "DIA CIR PLASTIC LEN=0040 INSTALLED 2004					
0010/0253	024 "DIA CIR PLASTIC LEN=0038 INSTALLED UNKN					
	NC WO LFE RD					
	SNAKE RD					
000000 FT	(SR4002 SEG 0090/0000)					
	MFC BEGIN = D					
0010/0000	LENGTH(AH 2729 BK 0000)					

```

2 0 11073 0 00 0000+00 000000 FT
SNAKE RD
(SR4002 SEG 0090/0000) 0010/0000

```



EXTRACT DATE: 12/28/2024 ROADWAY MANAGEMENT SYSTEM PAGE NUMBER: 560  
PRINT DATE: 12/30/2024 SLD COUNTY/SR - ANNUAL PRINT COUNTY: CAMBRIA  
DIR: B TOTAL LEN: 2.313 MI. DIST: 09-3 SR: 4006  
LEFT MUN: PATTON B RIGHT MUN: PATTON B

DEDEA AV  
(BORO)  
  
LINGLE AV

012214 FT  
0050/0614



012214 FT BEECH AV  
0050/0816 (BORO)  
DEDEA AV  
0050/0614 (BORO)  
018" DIA CIRC OTHER  
0050/0354 LEN=0229 INSTALLED 1980

EXTRACT DATE: 12/28/2024 ROADWAY MANAGEMENT SYSTEM PAGE NUMBER: 559  
PRINT DATE: 12/30/2024 SLD COUNTY/SR - ANNUAL PRINT COUNTY: CAMBRIA

DIR: B TOTAL LEN: 2.313 MI. DIST: 09-3 SR: 4006  
LEFT MUN: PATTON B RIGHT MUN: PATTON B

(BORO)

0050/0254  
011398 FT

==	011398 FT	2 0 11086 0 00 0114+54
		MAGEE AV
		(BORO)
		MURRAY AV
		(BORO)
5	0050/0000	LENGTH(AH 0816 BK 3280)
		018 "DIA CIRC METAL
---	0040/3245	LEN=0085 INSTALLED UNKN
	NC RO	SS AV
---		PATTON
---	0040/3244	EAST CARROLL T
---		018 "DIA CIRC CONCR
---	0040/2700	LEN=0038 INSTALLED UNKN
---		024 "DIA CIRC CONCR
---	0040/2243	LEN=0035 INSTALLED UNKN
---		018 "DIA CIRC OTHER
---	0040/1423	LEN=0032 INSTALLED UNKN
---		018 "DIA CIRC CONCR
---	0040/1280	LEN=0034 INSTALLED UNKN
---		018 "DIA CIRC CONCR
---	0040/1146	LEN=0040 INSTALLED UNKN
---		024 "DIA CIRC METAL
---	0040/0397	LEN=0035 INSTALLED UNKN
---		021 "DIA CIRC CONCR
---	0040/0364	LEN=0040 INSTALLED 2002
---		015 "DIA CIR PLASTIC
---	0040/0158	LEN=0090 INSTALLED UNKN
---		015 "DIA CIRC ALUMIN
---	0040/0057	LEN=0060 INSTALLED UNKN
	008118 FT	2 0 11086 0 00 0081+49
		ASHCROFT RD
		(T527)
5	0040/0000	LENGTH(AH 3280 BK 3676)
		015 "DIA CIRC METAL
---	0030/3351	LEN=0110 INSTALLED UNKN
---		012 "DIA CAST IRON
---	0030/3164	LEN=0150 INSTALLED UNKN
---		015 "DIA CAST IRON
---	0030/3009	LEN=0070 INSTALLED UNKN
---		015 "DIA CIR PLASTIC
---	0030/2904	LEN=0030 INSTALLED UNKN
---		018 "DIA CIR PLASTIC
---	0030/2723	LEN=0030 INSTALLED UNKN
---		024 "DIA CIR PLASTIC
---	0030/2303	LEN=0100 INSTALLED UNKN

SMITH RD  
(T502)

0030/3309

EXTRACT DATE: 12/28/2024 ROADWAY MANAGEMENT SYSTEM PAGE NUMBER: 558  
PRINT DATE: 12/30/2024 SLD COUNTY/SR - ANNUAL PRINT COUNTY: CAMBRIA

DIR: B TOTAL LEN: 2.313 MI. DIST: 09-3 SR: 4006  
LEFT MUN: EAST CARROLL T RIGHT MUN: EAST CARROLL T

004442 FT

002329 FT

000000 FT

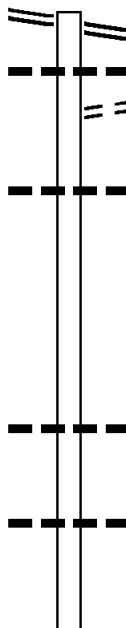
0030/1793	018 "DIA	CIR PLASTIC
0030/1445	LEN=0040	INSTALLED 1999
0030/1304	018 "DIA	CIRC CONCR
0030/0884	LEN=0037	INSTALLED UNKN
0030/0470	018 "DIA	CIR PLASTIC
0030/0160	LEN=0038	INSTALLED UNKN
004442 FT	018 "DIA	CIR PLASTIC
	LEN=0040	INSTALLED UNKN
	018 "DIA	CIR PLASTIC
	LEN=0034	INSTALLED UNKN
	RAIL LN	
	(TWP)	
	2 0 11086	0 00 0044+90
	LC FOR RAIL LN	
	(CONN)	
0030/0000	LENGTH(AH	3676 BK 2113)
0020/2031	018 "DIA	CIR PLASTIC
0020/1685	LEN=0040	INSTALLED 1999
0020/1242	018 "DIA	CIR PLASTIC
0020/1095	LEN=0038	INSTALLED UNKN
0020/0520	015 "DIA	CIRC METAL
002329 FT	LEN=0045	INSTALLED UNKN
	015 "DIA	CIRC OTHER
	LEN=0080	INSTALLED UNKN
	018 "DIA	CIR PLASTIC
	LEN=0034	INSTALLED UNKN
	2 0 11086	0 00 0023+46
	048 "DIA	CIRC CONCR
	LEN=0036	INSTALLED UNKN
0020/0000	LENGTH(AH	2113 BK 2329)
0010/1762	015 "DIA	CIR PLASTIC
0010/1466	LEN=0030	INSTALLED UNKN
0010/1133	015 "DIA	CIR PLASTIC
0010/0661	LEN=0040	INSTALLED UNKN
0010/0384	018 "DIA	CIR PLASTIC
0010/0313	LEN=0036	INSTALLED UNKN
0010/0032	015 "DIA	CIR PLASTIC
000000 FT	LEN=0034	INSTALLED UNKN
	018 "DIA	CIR PLASTIC
	LEN=0030	INSTALLED UNKN
	015 "DIA	CIR PLASTIC
	LEN=0042	INSTALLED UNKN
	024 "DIA	CIR PLASTIC
	LEN=0060	INSTALLED UNKN
	2 0 11086	0 00 0000+00
	NC MA	
	GEE RD	
	OTT RD	
	(SR4019	SEG 0040/1474)
	MFC BEGIN	= D
0010/0000	LENGTH(AH	2329 BK 0000)

EXTRACT DATE: 12/28/2024 ROADWAY MANAGEMENT SYSTEM PAGE NUMBER: 557  
 PRINT DATE: 12/30/2024 SLD COUNTY/SR - ANNUAL PRINT COUNTY: CAMBRIA  
 DIR: B TOTAL LEN: 7.416 MI. DIST: 09-3 SR: 4005  
 LEFT MUN: EAST CARROLL T RIGHT MUN: EAST CARROLL T

PLANK RD 039158 FT  
 (SR0219 SEG 0600/0000) 0160/3164

035994 FT

033003 FT



039158 FT PLANK RD  
 0160/3164 (SR0219 SEG 0600/0000)  
 0160/3131 018 "DIA CIRC CONCR  
 LEN=0030 INSTALLED UNKN  
 0160/2872 FOR SR 0219 AND 4005  
 (CONN)

015 "DIA CIRC CONCR  
 0160/2034 LEN=0028 INSTALLED UNKN

035994 FT 1 0 00062 0 01 0379+85  
 0160/0000 LENGTH(AH 3164 BK 2991)

0150/2274 018 "DIA CIRC CONCR  
 LEN=0035 INSTALLED UNKN

0150/1150 018 "DIA CIRC CONCR  
 LEN=0030 INSTALLED UNKN

033003 FT 1 0 00062 0 01 0349+71  
 0150/0000 LENGTH(AH 2991 BK 2190)

EXTRACT DATE: 12/28/2024 ROADWAY MANAGEMENT SYSTEM PAGE NUMBER: 556  
PRINT DATE: 12/30/2024 SLD COUNTY/SR - ANNUAL PRINT COUNTY: CAMBRIA

DIR: B TOTAL LEN: 7.416 MI. DIST: 09-3 SR: 4005  
LEFT MUN: EAST CARROLL T RIGHT MUN: EAST CARROLL T

	030813 FT	0140/0539	015 "DIA CIRC CONCR LEN=0030 INSTALLED UNKN 1 0 00062 0 01 0327+86 MILLER RD (T599)
		0140/0000	LENGTH(AH 2190 BK 3706) 015 "DIA CIRC CONCR
		0130/3656	LEN=0032 INSTALLED UNKN
		0130/2909	015 "DIA CIRC CONCR LEN=0028 INSTALLED UNKN
		0130/2314	015 "DIA CIRC CONCR LEN=0030 INSTALLED UNKN
		0130/1421	015 "DIA CIR PLASTIC LEN=0080 INSTALLED UNKN
		0130/0966	015 "DIA CIRC CONCR LEN=0032 INSTALLED UNKN
		0130/0076	015 "DIA CIRC CONCR LEN=0036 INSTALLED UNKN EAST CARROLL CAMBRIA T
	027107 FT	0130/0030	1 0 00062 0 01 0290+81
		027107 FT	
		0130/0000	LENGTH(AH 3706 BK 2756) 015 "DIA CIRC CONCR
		0120/2182	LEN=0030 INSTALLED UNKN
		0120/1770	015 "DIA CIRC CONCR LEN=0030 INSTALLED UNKN
THOMAS RD (T493)	0120/1695		
		0120/0722	015 "DIA CIRC CONCR LEN=0030 INSTALLED UNKN
	024351 FT	024351 FT	1 0 00062 0 01 0263+00
		0120/0000	LENGTH(AH 2756 BK 1147) 015 "DIA CIRC CONCR
		0110/1138	LEN=0100 INSTALLED UNKN
		023204 FT	
1 0 00062 0 01 0252+02 023204 FT TRIPOLI RD (SR4002 SEG 0140/3213)	0110/0000	0110/0000	LENGTH(AH 1147 BK 1856) 015 "DIA CIRC CONCR

EXTRACT DATE: 12/28/2024 ROADWAY MANAGEMENT SYSTEM PAGE NUMBER: 555  
PRINT DATE: 12/30/2024 SLD COUNTY/SR - ANNUAL PRINT COUNTY: CAMBRIA  
DIR: B TOTAL LEN: 7.416 MI. DIST: 09-3 SR: 4005  
LEFT MUN: CAMBRIA T RIGHT MUN: CAMBRIA T

	0100/1815	LEN=0150	INSTALLED	UNKN
		015 "DIA	CIRC CONCR	
	0100/1285	LEN=0034	INSTALLED	UNKN
		015 "DIA	CIRC CONCR	
	0100/0759	LEN=0034	INSTALLED	UNKN
		015 "DIA	CIRC CONCR	
	0100/0530	LEN=0015	INSTALLED	2001
021348 FT	021348 FT	1 0 00062	0 01	0231+71
	5 0100/0000	LENGTH(AH	1856	BK 2484)
		018 "DIA	CIR PLASTIC	
	0090/1834	LEN=0010	INSTALLED	2006
		015 "DIA	CIR PLASTIC	
	0090/1333	LEN=0032	INSTALLED	UNKN
		018 "DIA	CIRC CONCR	
	0090/1170	LEN=0010	INSTALLED	2006
		018 "DIA	CIR PLASTIC	
	0090/0499	LEN=0010	INSTALLED	2006
018864 FT	018864 FT	1 0 00062	0 01	0205+37
	5 0090/0000	LENGTH(AH	2484	BK 2486)
		018 "DIA	CIRC CONCR	
	0080/1955	LEN=0032	INSTALLED	UNKN
		FRIEND-LEA	RD	
	0080/1498	(SR1002	SEG 0010/0000)	
		015 "DIA	CIRC CONCR	
	0080/0808	LEN=0032	INSTALLED	UNKN
016378 FT	016378 FT	1 0 00062	0 01	0180+51
	5 0080/0000	LENGTH(AH	2486	BK 2514)
		018 "DIA	CIRC CONCR	
	0070/1924	LEN=0040	INSTALLED	UNKN
		018 "DIA	CIRC CONCR	
	0070/1174	LEN=0040	INSTALLED	UNKN
		015 "DIA	CIRC CONCR	
	0070/0771	LEN=0038	INSTALLED	UNKN
		015 "DIA	CIRC CONCR	
	0070/0405	LEN=0042	INSTALLED	UNKN
013864 FT	013864 FT	1 0 00062	0 01	0155+88
	5 0070/0000	LENGTH(AH	2514	BK 1903)
		015 "DIA	CIRC CONCR	
	0060/1881	LEN=0038	INSTALLED	UNKN
		015 "DIA	CIRC CONCR	
	0060/1523	LEN=0038	INSTALLED	UNKN
		015 "DIA	CIRC CONCR	
	0060/1225	LEN=0036	INSTALLED	UNKN
		018 "DIA	CIRC CONCR	

DIR: B TOTAL LEN: 7.416 MI. DIST: 09-3 SR: 4005  
LEFT MUN: CAMBRIA T RIGHT MUN: CAMBRIA T

GRESH RD  
(T800)

0060/0591

011961 FT

1 0 00062 0 01 0105+48 008843 FT  
MUNICIPAL RD  
(T500)

0050/0000

007376 FT

0060/0625 LEN=0036 INSTALLED UNKN  
0060/0533 015 "DIA CIRC CONCR  
LEN=0034 INSTALLED UNKN  
0060/0021 BMSBN 11/4005/0060/0000  
011961 FT 1 0 00062 0 01 0136+59  
S. BR. BLACKLICK CREEK  
BMSBG 11/4005/0060/0000  
0060/0000 LENGTH(AH 1903 BK 3118)  
024 "DIA CIRC CONCR  
0050/2928 LEN=0040 INSTALLED UNKN  
0050/1718 018 "DIA CIRC CONCR  
LEN=0040 INSTALLED UNKN  
0050/1611 024 "DIA CIRC CONCR  
LEN=0046 INSTALLED UNKN  
0050/1041 024 "DIA CIRC CONCR  
LEN=0044 INSTALLED UNKN  
008843 FT  
0050/0000 LENGTH(AH 3118 BK 1467)  
015 "DIA CIRC CONCR  
0040/1030 LEN=0048 INSTALLED 1999  
015 "DIA CIR PLASTIC  
0040/0769 LEN=0036 INSTALLED UNKN  
036 "DIA CIRC CONCR  
0040/0448 LEN=0100 INSTALLED UNKN  
SR 0219 SBL  
0040/0230 OP ID 11/0219/0475/0000  
SR 0219 NBL  
0040/0150 OP ID 11/0219/0474/0000  
KENNEL RD  
0040/0050 (T794)  
007376 FT 1 0 00062 0 01 0090+84  
084 "DIA CIRC CONCR  
LEN=0090 INSTALLED 1990  
0040/0000 LENGTH(AH 1467 BK 2997)  
036 "DIA CIRC CONCR  
0030/2992 LEN=0068 INSTALLED UNKN  
0030/1918 015 "DIA CIRC CONCR  
LEN=0040 INSTALLED UNKN  
0030/1613 015 "DIA CIRC CONCR  
LEN=0041 INSTALLED UNKN

DIST: 09-3 SR: 4005  
RIGHT MUN: CAMBRIA T



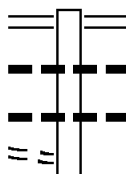
EXTRACT DATE: 12/28/2024 ROADWAY MANAGEMENT SYSTEM PAGE NUMBER: 552  
PRINT DATE: 12/30/2024 SLD COUNTY/SR - ANNUAL PRINT COUNTY: CAMBRIA

DIR: B TOTAL LEN: 2.818 MI. DIST: 09-3 SR: 4004  
LEFT MUN: CARROLLTOWN B RIGHT MUN: CARROLLTOWN B

ST JOSEPH ST  
(BORO)

014880 FT

0050/2911



014880 FT MAIN ST  
0050/3188 (SR0219 SEG 0650/0745)  
0050/3149 018" DIA CAST IRON  
LEN=0064 INSTALLED 1987  
0050/2919 024" DIA CIRC METAL  
LEN=0070 INSTALLED 1980

EXTRACT DATE: 12/28/2024 ROADWAY MANAGEMENT SYSTEM PAGE NUMBER: 551  
PRINT DATE: 12/30/2024 SLD COUNTY/SR - ANNUAL PRINT COUNTY: CAMBRIA

DIR: B TOTAL LEN: 2.818 MI. DIST: 09-3 SR: 4004  
LEFT MUN: CARROLLTOWN B RIGHT MUN: CARROLLTOWN B

	011692 FT	0050/2374	018 "DIA CIR PLASTIC LEN=0040 INSTALLED 1999
		NC OAK ST CARROLLTOWN	
		0050/1706	WEST CARROLL T 018 "DIA CAST IRON
		0050/1604	LEN=0042 INSTALLED 1987
		0050/1360	018 "DIA CAST IRON LEN=0043 INSTALLED 1987
		0050/0710	038 "DIA CIRC METAL LEN=0046 INSTALLED 1987
		011692 FT	2 0 11045 0 02 0434+95
		0050/0000	LENGTH(AH 3188 BK 2664) 018 "DIA CAST IRON
		0040/2365	LEN=0038 INSTALLED 1980
		0040/2140	018 "DIA CAST IRON LEN=0020 INSTALLED 1980
		0040/1811	018 "DIA CIRC METAL LEN=0046 INSTALLED 1980
		0040/1602	024 "DIA CAST IRON LEN=0046 INSTALLED 1980
		0040/1457	018 "DIA CAST IRON LEN=0044 INSTALLED 1980
		0040/1036	018 "DIA CAST IRON LEN=0045 INSTALLED 1980
		0040/0759	018 "DIA CIRC CONCR LEN=0047 INSTALLED 1980
		0040/0525	024 "DIA CIRC CONCR LEN=0051 INSTALLED 1980
		0040/0354	018 "DIA CIR PLASTIC LEN=0048 INSTALLED 1980
		0040/0010	015 "DIA CIRC OTHER LEN=0048 INSTALLED 1980
2 0 11045 0 02 0408+09 009028 FT MYERS RD (T516)		009028 FT	
		0040/0000	0040/0000
		0040/0000	LENGTH(AH 2664 BK 2894) 015 "DIA CIRC CONCR
		0030/2538	LEN=0040 INSTALLED 1980
		0030/1922	018 "DIA CAST IRON LEN=0038 INSTALLED 1980
		0030/1414	024 "DIA CIRC CONCR LEN=0052 INSTALLED 1980
		0030/0916	MITCHEL RD (T511)
			060 "DIA CIRC CONCR

EXTRACT DATE: 12/28/2024 ROADWAY MANAGEMENT SYSTEM PAGE NUMBER: 550  
PRINT DATE: 12/30/2024 SLD COUNTY/SR - ANNUAL PRINT COUNTY: CAMBRIA

DIR: B TOTAL LEN: 2.818 MI. DIST: 09-3 SR: 4004  
LEFT MUN: WEST CARROLL T RIGHT MUN: WEST CARROLL T

2 0 11045 0 02 0379+10 006134 FT  
SMITH RD  
(T630) 0030/0000

DEVEAUX ST  
(SR4009 SEG 0010/0000) 0020/1155

003883 FT

000000 FT

RIDGE RD  
(SR0553 SEG 0120/0000) 0010/0000

0030/0115 LEN=0080 INSTALLED 1980  
006134 FT  
MFC BEGIN = D  
0030/0000 LENGTH(AH 2894 BK 2251)  
018 "DIA CAST IRON  
0020/2115 LEN=0042 INSTALLED 1980  
NC DEVEAUX ST  
FRONT ST  
0020/1090 (T613)  
0020/0827 BMSBN 11/4004/0020/0800  
2 0 11045 0 01 0359+74  
W BR SUSQUEHANNA RIVER  
0020/0800 BMSBG 11/4004/0020/0800  
STERLING RD  
0020/0478 (T607)  
003883 FT  
0020/0000 LENGTH(AH 2251 BK 3883)  
018 "DIA CIR PLASTIC  
0010/3544 LEN=0060 INSTALLED 1980  
015 "DIA CIRC CONCR  
0010/3195 LEN=0060 INSTALLED 1980  
018 "DIA CIR PLASTIC  
0010/2927 LEN=0075 INSTALLED 1980  
018 "DIA CIR PLASTIC  
0010/2793 LEN=0060 INSTALLED 1980  
018 "DIA CIR PLASTIC  
0010/2557 LEN=0075 INSTALLED 1980  
018 "DIA CIRC CONCR  
0010/2072 LEN=0036 INSTALLED 1980  
018 "DIA CIR PLASTIC  
0010/1659 LEN=0035 INSTALLED 1980  
018 "DIA CIR PLASTIC  
0010/1384 LEN=0033 INSTALLED 1980  
018 "DIA CIR PLASTIC  
0010/1036 LEN=0036 INSTALLED 1980  
018 "DIA CIR PLASTIC  
0010/0693 LEN=0053 INSTALLED 1980  
024 "DIA CIR PLASTIC  
0010/0377 LEN=0039 INSTALLED 1980  
015 "DIA CIR PLASTIC  
0010/0109 LEN=0040 INSTALLED 1997  
000000 FT  
2 0 11045 0 00 0308+86  
RIDGE RD  
(SR0553 SEG 0120/0000)  
NC NUMBER SIX RD  
MFC BEGIN = E  
0010/0000 LENGTH(AH 3883 BK 0000)

EXTRACT DATE: 12/28/2024 ROADWAY MANAGEMENT SYSTEM PAGE NUMBER: 549  
PRINT DATE: 12/30/2024 SLD COUNTY/SR - ANNUAL PRINT COUNTY: CAMBRIA  
DIR: B TOTAL LEN: .000 MI. DIST: 09-3 SR: 4003  
LEFT MUN: CAMBRIA T RIGHT MUN: CAMBRIA T

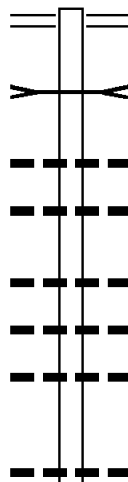
000000 FT



000000 FT  
7024/0000 LTH AH 003235 BK 000000

EXTRACT DATE: 12/28/2024 ROADWAY MANAGEMENT SYSTEM PAGE NUMBER: 548  
 PRINT DATE: 12/30/2024 SLD COUNTY/SR - ANNUAL PRINT COUNTY: CAMBRIA  
 DIR: B TOTAL LEN: 7.505 MI. DIST: 09-3 SR: 4002  
 LEFT MUN: CAMBRIA T RIGHT MUN: CAMBRIA T

039626 FT



036413 FT

039626 FT COLVER RD  
 0140/3213 (SR4005 SEG 0110/0000)  
 WILLIAMS RUN  
 STRUCTURE LENGTH 15 FT  
 0140/2821 BMSID 11/4002/0140/2821  
 024 " DIA CIRC CONCR  
 0140/2041 LEN=0050 INSTALLED UNKN  
 015 " DIA CIR PLASTIC  
 0140/1684 LEN=0055 INSTALLED 2000  
 015 " DIA CIRC CONCR  
 0140/1009 LEN=0036 INSTALLED UNKN  
 015 " DIA CIRC CONCR  
 0140/0759 LEN=0100 INSTALLED UNKN  
 018 " DIA CIRC CONCR  
 0140/0612 LEN=0040 INSTALLED 1988  
 036413 FT 2 0 11036 0 00 0364+75  
 036 " DIA CIRC CONCR  
 LEN=0025 INSTALLED 2000

EXTRACT DATE: 12/28/2024 ROADWAY MANAGEMENT SYSTEM PAGE NUMBER: 547  
PRINT DATE: 12/30/2024 SLD COUNTY/SR - ANNUAL PRINT COUNTY: CAMBRIA

DIR: B TOTAL LEN: 7.505 MI. DIST: 09-3 SR: 4002  
LEFT MUN: CAMBRIA T RIGHT MUN: CAMBRIA T

LUTE RD  
(T801)

0130/2195

== ==

5 0140/0000 LENGTH(AH 3213 BK 2486)  
GRESH RD  
0130/2195 (T800)

033927 FT

5 033927 FT 2 0 11036 0 00 0340+04  
0130/0000 LENGTH(AH 2486 BK 3405)  
036 "DIA CIRC CONCR  
0120/2902 LEN=0042 INSTALLED UNKN

--- ---

--- ---

--- ---

--- ---

0120/1823 018 "DIA CIRC CONCR  
LEN=0042 INSTALLED UNKN  
0120/1517 015 "DIA CIRC CONCR  
LEN=0030 INSTALLED UNKN  
0120/1268 018 "DIA CIRC CONCR  
LEN=0030 INSTALLED UNKN

==

030522 FT

0120/0631 UNION ST  
(T607)  
030522 FT 2 0 11036 0 00 0305+66  
CALIFORNIA RUN  
STRUCTURE LENGTH 11 FT  
BMSID 11/4002/0120/0000  
5 0120/0000 LENGTH(AH 3405 BK 2716)  
WEAVER AV

< >

==

==

0110/2543 (TWP)  
NC TR IPOLI RD  
0110/2270 TWENTY ROW RD  
(T799)

--- ---

0110/1201 015 "DIA CIR PLASTIC  
LEN=0038 INSTALLED UNKN

027806 FT

027806 FT 2 0 11036 0 00 0280+00  
KUHN DR  
(T783)  
5 0110/0000 LENGTH(AH 2716 BK 2363)  
018 "DIA CIR PLASTIC  
0100/2278 LEN=0040 INSTALLED 1997

==

--- ---

EXTRACT DATE: 12/28/2024 ROADWAY MANAGEMENT SYSTEM PAGE NUMBER: 546  
PRINT DATE: 12/30/2024 SLD COUNTY/SR - ANNUAL PRINT COUNTY: CAMBRIA

DIR: B TOTAL LEN: 7.505 MI. DIST: 09-3 SR: 4002  
LEFT MUN: CAMBRIA T RIGHT MUN: CAMBRIA T

VETERA RD (T494)	025443 FT 0100/0000	== ==	5 0100/0000	2 0 11036 0 00 0254+83 TWENTY ROW RD (T664) LENGTH(AH 2363 BK 2640)
		-- --	0090/1775	CAMBRIA BARR T
		--- --	0090/1566	015 "DIA CIRC METAL LEN=0032 INSTALLED UNKN (APRA) COLVER POWER PLA
		POE	0090/1438	COLVER POWER PLANT RD (PRDR)
		--- --	0090/0292 022803 FT	018 "DIA CIR PLASTIC LEN=0035 INSTALLED 2006
2 0 11036 0 00 0228+32 022803 FT SUGAR CAMP RD (PRDR) WOLFE RD (SR4007 SEG 0010/0000)	0090/0000	==	5 0090/0000	LENGTH(AH 2640 BK 3151) 015 "DIA CIRC METAL LEN=0024 INSTALLED UNKN
		--- --	0080/2704	018 "DIA CIRC CONCR LEN=0040 INSTALLED UNKN
		--- --	0080/1762	018 "DIA CIRC CONCR LEN=0032 INSTALLED UNKN
		--- --	0080/1039	018 "DIA CIRC CONCR LEN=0035 INSTALLED 1988
	019652 FT	--- --	0080/0415 019652 FT	2 0 11036 0 00 0196+84 ELK CREEK STRUCTURE LENGTH 21 FT BMSID 11/4002/0080/0000
		> <	5 0080/0000	LENGTH(AH 3151 BK 2719)
PRIESSER RD (T490)	0070/2469	==	0070/2376	012 "DIA CIRC OTHER LEN=0032 INSTALLED UNKN REED HALL RD (SR4033 SEG 0060/2327)
		==	0070/2143	BARR
		-- --	0070/1864	BLACKLICK T

EXTRACT DATE: 12/28/2024 ROADWAY MANAGEMENT SYSTEM PAGE NUMBER: 545  
PRINT DATE: 12/30/2024 SLD COUNTY/SR - ANNUAL PRINT COUNTY: CAMBRIA

DIR: B TOTAL LEN: 7.505 MI. DIST: 09-3 SR: 4002  
LEFT MUN: BARR T RIGHT MUN: BARR T

	0070/1676	018 "DIA CIRC CONCR LEN=0035 INSTALLED 1988
	0070/0928	018 "DIA CIR PLASTIC LEN=0040 INSTALLED 2006
016933 FT	0070/0507	018 "DIA CIRC CONCR LEN=0032 INSTALLED UNKN
	016933 FT	2 0 11036 0 00 0169+66
	0070/0000	LENGTH(AH 2719 BK 2438)
	0060/1256	018 "DIA CIR PLASTIC LEN=0030 INSTALLED 2006
	0060/0881	018 "DIA CIRC CONCR LEN=0040 INSTALLED UNKN
014495 FT	014495 FT	2 0 11036 0 00 0145+41
		BETHEL RD
		(T474)
	0060/0000	LENGTH(AH 2438 BK 2056)
	0050/0604	018 "DIA CIR PLASTIC LEN=0040 INSTALLED UNKN
012439 FT	012439 FT	2 0 11036 0 00 0124+70
		BR ELK CREEK
		STRUCTURE LENGTH 10 FT
		BMSID 11/4002/0050/0000
	0050/0000	LENGTH(AH 2056 BK 2465)
	0040/0688	018 "DIA CIRC CONCR LEN=0032 INSTALLED UNKN
009974 FT	009974 FT	2 0 11036 0 00 0100+07
	0040/0000	LENGTH(AH 2465 BK 3400)
	0030/2048	018 "DIA CIRC CONCR LEN=0036 INSTALLED UNKN
	0030/1093	018 "DIA CIRC CONCR LEN=0050 INSTALLED UNKN



EXTRACT DATE: 12/28/2024 ROADWAY MANAGEMENT SYSTEM PAGE NUMBER: 544  
PRINT DATE: 12/30/2024 SLD COUNTY/SR - ANNUAL PRINT COUNTY: CAMBRIA

DIR: B TOTAL LEN: 7.505 MI. DIST: 09-3 SR: 4002  
LEFT MUN: BLACKLICK T RIGHT MUN: BLACKLICK T

006574 FT

0030/0232 015 "DIA CIR PLASTIC  
LEN=0030 INSTALLED UNKN  
0030/0039 018 "DIA CIR PLASTIC  
LEN=0036 INSTALLED UNKN  
0030/0012 018 "DIA CIR PLASTIC  
LEN=0045 INSTALLED 2006  
006574 FT 2 0 11036 0 00 0065+16  
5 0030/0000 LENGTH(AH 3400 BK 3022)  
024 "DIA CIR PLASTIC  
0020/3014 LEN=0025 INSTALLED 2006

003552 FT

0020/0671 018 "DIA CIRC CONCR  
LEN=0028 INSTALLED UNKN  
003552 FT 2 0 11036 0 00 0035+59  
5 0020/0000 LENGTH(AH 3022 BK 3552)  
0010/2915 024 "DIA CIR PLASTIC  
LEN=0032 INSTALLED UNKN

000000 FT

0010/1894 018 "DIA CIR PLASTIC  
LEN=0040 INSTALLED 2006  
0010/1680 015 "DIA CIR PLASTIC  
LEN=0045 INSTALLED 2006  
0010/1595 015 "DIA CIR PLASTIC  
LEN=0048 INSTALLED 2006  
0010/1389 BMSSEN 11/4002/0010/1364  
2 0 11036 0 00 0013+75  
BR ELK CR  
0010/1364 BMSBG 11/4002/0010/1364  
015 "DIA CIR PLASTIC  
0010/1140 LEN=0028 INSTALLED UNKN  
018 "DIA CIRC CONCR  
0010/1051 LEN=0032 INSTALLED UNKN  
024 "DIA CIR PLASTIC  
0010/0751 LEN=0026 INSTALLED UNKN  
018 "DIA CIRC CONCR  
0010/0477 LEN=0040 INSTALLED UNKN  
000000 FT 2 0 11036 0 00 0000+00  
NC SNAKE RD  
DUMAN RD  
(SR0271 SEG 0600/1484)  
MFC BEGIN = D  
5 0010/0000 LENGTH(AH 3552 BK 0000)

EXTRACT DATE: 12/28/2024 ROADWAY MANAGEMENT SYSTEM PAGE NUMBER: 543  
PRINT DATE: 12/30/2024 SLD COUNTY/SR - ANNUAL PRINT COUNTY: CAMBRIA

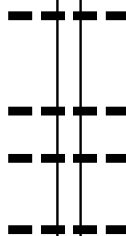
DIR: B TOTAL LEN: 8.101 MI. DIST: 09-3 SR: 4001  
LEFT MUN: BARR T RIGHT MUN: BARR T

042774 FT



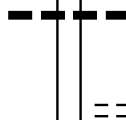
042774 FT ALVERDA RD  
0160/1928 (SR0553 SEG 0020/0000)  
015 "DIA CIR PLASTIC  
0160/1701 LEN=0030 INSTALLED 2002

040846 FT



0160/0131 018 "DIA CIRC CONCR  
LEN=0032 INSTALLED 2002  
040846 FT 2 0 11106 0 00 0409+25  
S 0160/0000 LENGTH(AH 1928 BK 2443)  
015 "DIA CAST IRON  
0150/2388 LEN=0027 INSTALLED 1988  
018 "DIA CIRC CONCR  
0150/2191 LEN=0032 INSTALLED 2002  
0150/1534 024 "DIA CIR PLASTIC  
LEN=0040 INSTALLED 2002

038403 FT



0150/0014 018 "DIA CIRC CONCR  
LEN=0032 INSTALLED 2002  
038403 FT 2 0 11106 0 00 0384+82  
LUTHER RD  
(T523)  
S 0150/0000 LENGTH(AH 2443 BK 3666)

EXTRACT DATE: 12/28/2024 ROADWAY MANAGEMENT SYSTEM PAGE NUMBER: 542  
PRINT DATE: 12/30/2024 SLD COUNTY/SR - ANNUAL PRINT COUNTY: CAMBRIA

DIR: B TOTAL LEN: 8.101 MI. DIST: 09-3 SR: 4001  
LEFT MUN: BARR T RIGHT MUN: BARR T

KINTER RD  
(T515)

0140/0013  
034737 FT

031259 FT

029954 FT

0140/3607	015 "DIA CIR PLASTIC LEN=0042 INSTALLED 1988
0140/3179	018 "DIA CIRC CONCR LEN=0032 INSTALLED 2002
0140/2568	015 "DIA CIR PLASTIC LEN=0030 INSTALLED 1988
0140/1213	018 "DIA CIRC CONCR LEN=0040 INSTALLED 2002
0140/0027	018 "DIA CIRC METAL LEN=0034 INSTALLED 1988
034737 FT	2 0 11106 0 00 0348+22 TEA KETTLE RD (T514)
0140/0000	LENGTH(AH 3666 BK 3478) 036 "DIA CIR PLASTIC
0130/2968	LEN=0050 INSTALLED 2002
0130/2742	018 "DIA CIRC CONCR LEN=0032 INSTALLED 2002
0130/2431	018 "DIA CIRC CONCR LEN=0032 INSTALLED 2002
0130/1750	018 "DIA CIRC CONCR LEN=0032 INSTALLED 2002
0130/1434	024 "DIA CIR PLASTIC LEN=0040 INSTALLED 2002
0130/1223	018 "DIA CIRC CONCR LEN=0032 INSTALLED 2002
031259 FT	2 0 11106 0 00 0313+66 WATER PLANT RD (T506) DUTCH RUN RD (T496)
0130/0000	LENGTH(AH 3478 BK 1305)
0120/0044	018 "DIA CIRC CONCR LEN=0036 INSTALLED 1988
029954 FT	2 0 11106 0 00 0300+39

EXTRACT DATE: 12/28/2024 ROADWAY MANAGEMENT SYSTEM PAGE NUMBER: 541  
PRINT DATE: 12/30/2024 SLD COUNTY/SR - ANNUAL PRINT COUNTY: CAMBRIA

DIR: B TOTAL LEN: 8.101 MI. DIST: 09-3 SR: 4001  
LEFT MUN: BARR T RIGHT MUN: BARR T

2 0 11106 0 00 0266+68 026600 FT  
TWENTY-FOUR SLOPE RD  
(T508) 0110/0000

024946 FT

022613 FT

	0120/0000	LENGTH(AH 1305 BK 3354)
	0110/3279	018 "DIA CIRC CONCR LEN=0032 INSTALLED 2002
	0110/3163	018 "DIA CIRC CONCR LEN=0032 INSTALLED 2002
	0110/2981	018 "DIA CIRC CONCR LEN=0032 INSTALLED 1988
	0110/0800	018 "DIA CIRC CONCR LEN=0032 INSTALLED 2002
	0110/0021	018 "DIA CIR PLASTIC LEN=0030 INSTALLED 1988
	0110/0000	LENGTH(AH 3354 BK 1654)
	024946 FT	2 0 11106 0 00 0250+71
	0100/0000	LENGTH(AH 1654 BK 2333)
	0090/0036	BMS EN 11/4001/0090/0000
	022613 FT	2 0 11106 0 00 0226+77
		NC KI LLEN SCHOOL RD
		DUTCH RUN
	0090/0000	BMSBG 11/4001/0090/0000 LENGTH(AH 2333 BK 3597)
	0080/1070	015 "DIA CIRC CONCR LEN=0025 INSTALLED 1988

EXTRACT DATE: 12/28/2024 ROADWAY MANAGEMENT SYSTEM PAGE NUMBER: 540  
PRINT DATE: 12/30/2024 SLD COUNTY/SR - ANNUAL PRINT COUNTY: CAMBRIA

DIR: B TOTAL LEN: 8.101 MI. DIST: 09-3 SR: 4001  
LEFT MUN: BARR T RIGHT MUN: BARR T

019016 FT

019016 FT 2 0 11106 0 00 0190+72  
BARR  
BLACKLICK T  
S 0080/0000 LENGTH(AH 3597 BK 2823)

0070/1468 018 "DIA CIRC CONCR  
LEN=0044 INSTALLED 1988  
0070/1118 018 "DIA CIRC CONCR  
LEN=0035 INSTALLED 1988  
0070/0683 015 "DIA CIRC CONCR  
LEN=0028 INSTALLED 1988

016193 FT

016193 FT 2 0 11107 0 00 0162+64  
ELZIMARSH RD  
(T496)  
S 0070/0000 LENGTH(AH 2823 BK 2145)

014048 FT

0060/0090 018 "DIA CIR PLASTIC  
LEN=0038 INSTALLED 1988  
014048 FT 2 0 11107 0 00 0140+85  
IRON BRIDGE RD  
(T498)  
S 0060/0000 LENGTH(AH 2145 BK 2185)  
0050/2150 015 "DIA CIR PLASTIC  
LEN=0030 INSTALLED 1988

011863 FT

011863 FT 2 0 11107 0 00 0119+97  
S 0050/0000 LENGTH(AH 2185 BK 2862)

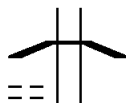
0040/1252 015 "DIA CIRC CONCR  
LEN=0032 INSTALLED 1988  
0040/0801 018 "DIA CIRC METAL  
LEN=0032 INSTALLED 1988  
0040/0763 (AAR 840085X) #TRKS 01  
0040/0311 BMSSEN 11/4001/0040/0291  
2 0 11107 0 00 0090+29

EXTRACT DATE: 12/28/2024 ROADWAY MANAGEMENT SYSTEM PAGE NUMBER: 539  
PRINT DATE: 12/30/2024 SLD COUNTY/SR - ANNUAL PRINT COUNTY: CAMBRIA

DIR: B TOTAL LEN: 8.101 MI. DIST: 09-3 SR: 4001  
LEFT MUN: BLACKLICK T RIGHT MUN: BLACKLICK T

STRONG RD  
(T497)

0040/0216  
009001 FT



0040/0291 STEVENS RUN  
BMSBG 11/4001/0040/0291

009001 FT 2 0 11107 0 00 0090+29  
S 0040/0000 LENGTH(AH 2862 BK 3807)  
018 "DIA CIRC CONCR  
0030/3697 LEN=0038 INSTALLED 1988

005194 FT



005194 FT 2 0 11107 0 00 0052+03  
ADAMS CROSSING RD  
(T491)  
S 0030/0000 LENGTH(AH 3807 BK 1645)

003549 FT



0020/0610 048 "DIA CIRC CONCR  
LEN=0045 INSTALLED 1988  
S 003549 FT 2 0 11107 0 00 0035+11  
0020/0000 LENGTH(AH 1645 BK 3549)  
015 "DIA CIR PLASTIC  
0010/3500 LEN=0040 INSTALLED UNKN



0010/2393 018 "DIA CIR PLASTIC  
LEN=0030 INSTALLED 1998  
0010/2106 018 "DIA CIRC CONCR  
LEN=0032 INSTALLED 1998



000000 FT

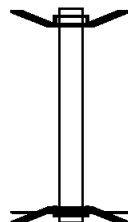


0010/0791 036 "DIA CIR PLASTIC  
LEN=0040 INSTALLED 1998  
000000 FT 2 0 11107 0 00 0000+00  
NC IV ERSON RD  
BENJAMIN FRANKLIN HW  
(SR0422 SEG 0010/1021)  
MFC BEGIN = E  
S 0010/0000 LENGTH(AH 3549 BK 0000)

EXTRACT DATE: 12/28/2024 ROADWAY MANAGEMENT SYSTEM PAGE NUMBER: 538  
 PRINT DATE: 12/30/2024 SLD COUNTY/SR - ANNUAL PRINT COUNTY: CAMBRIA  
 DIR: B TOTAL LEN: .055 MI. DIST: 09-3 SR: 3106  
 LEFT MUN: CROYLE T RIGHT MUN: CROYLE T

000288 FT

000000 FT

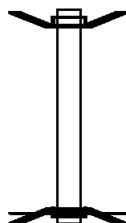


000288 FT BMS EN 11/3106/0010/0000  
 INTER-AHD TOWER RD  
 0010/0288 (T417)  
 000000 FT 0 0 00000 0 00 0000+00  
 NC TOWER RD  
 INTER-BK TOWER RD  
 (T417)  
 SR 0219 NBL  
 BMSBG 11/3106/0010/0000  
 MFC BEGIN = E  
 0010/0000 LENGTH(AH 0288 BK 0000)

EXTRACT DATE: 12/28/2024 ROADWAY MANAGEMENT SYSTEM PAGE NUMBER: 537  
 PRINT DATE: 12/30/2024 SLD COUNTY/SR - ANNUAL PRINT COUNTY: CAMBRIA  
 DIR: B TOTAL LEN: .044 MI. DIST: 09-3 SR: 3104  
 LEFT MUN: RICHLAND T RIGHT MUN: RICHLAND T

000234 FT

000000 FT



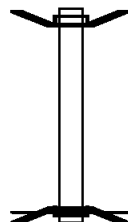
000234 FT BMS EN 11/3104/0010/0000  
 INTER-AHD MT AIRY DR  
 0010/0234 (T302)  
 000000 FT 0 0 00000 0 00 0000+00  
 NC MO UNT AIRY DR  
 INTER-BK MT AIRY DR  
 (T302)  
 SR 0219 NBL  
 BMSBG 11/3104/0010/0000  
 MFC BEGIN = E  
 0010/0000 LENGTH(AH 0234 BK 0000)



EXTRACT DATE: 12/28/2024 ROADWAY MANAGEMENT SYSTEM PAGE NUMBER: 536  
 PRINT DATE: 12/30/2024 SLD COUNTY/SR - ANNUAL PRINT COUNTY: CAMBRIA  
 DIR: B TOTAL LEN: .039 MI. DIST: 09-3 SR: 3102  
 LEFT MUN: RICHLAND T RIGHT MUN: RICHLAND T

000208 FT

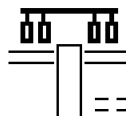
000000 FT



000208 FT BMS EN 11/3102/0010/0000  
 INTER-AHD OAKRIDGE DR  
 0010/0208 (T319)  
 000000 FT 0 0 00000 0 00 0000+00  
 NC OAKRIDGE DR  
 INTER-BK OAKRIDGE DR  
 (T319)  
 SR 0219 NBL  
 BMSBG 11/3102/0010/0000  
 MFC BEGIN = D  
 0010/0000 LENGTH(AH 0208 BK 0000)

EXTRACT DATE: 12/28/2024 ROADWAY MANAGEMENT SYSTEM PAGE NUMBER: 535  
PRINT DATE: 12/30/2024 SLD COUNTY/SR - ANNUAL PRINT COUNTY: CAMBRIA  
DIR: B TOTAL LEN: .447 MI. DIST: 09-3 SR: 3055  
LEFT MUN: JOHNSTOWN C RIGHT MUN: JOHNSTOWN C

002362 FT



002362 FT WASHINGTON ST  
(SR3044 SEG 0030/0000)  
0020/1492 DOVE PL  
0020/1349 (CITY)

EXTRACT DATE: 12/28/2024 ROADWAY MANAGEMENT SYSTEM PAGE NUMBER: 534  
PRINT DATE: 12/30/2024 SLD COUNTY/SR - ANNUAL PRINT COUNTY: CAMBRIA

DIR: B TOTAL LEN: .447 MI. DIST: 09-3 SR: 3055  
LEFT MUN: JOHNSTOWN C RIGHT MUN: JOHNSTOWN C

LOCUST ST  
(CITY)

0020/1169

LINCOLN ST  
(CITY)

0020/0565

000870 FT

000870 FT

NAPOLEON ST  
(SR0403 SEG 0150/0000)  
SOMERSET ST  
(CITY)

0010/0870

0010/0517

LC FOR MILLCREEK RD  
(CITY)

0010/0297  
000000 FT

0020/1224 012"H 12"W \*\*UNKNOWN\*\*  
LEN=0020 INSTALLED 1997  
LOCUST ST  
(CITY)  
0020/1196  
0020/1169  
0020/1050 AL  
(CITY)  
MAIN ST  
(CITY)  
0020/0876 012 "DIA CIR PLASTIC  
0020/0593 LEN=0395 INSTALLED UNKN  
VINE ST  
(SR3016 SEG 0031/0000)  
0020/0343  
0020/0272 BMS EN 11/3055/0020/0036  
1 0 00052 0 03 0234+14  
STONYCREEK R  
0020/0036 BMS BG 11/3055/0020/0036  
000870 FT 1 0 00052 0 03 0233+78  
NC FRANKLIN ST  
SOMERSET ST  
(CITY)  
INTER-BK FRANKLIN ST  
(CITY)  
0020/0000 LTH AH 001492 BK 000100  
000870 FT  
7012/0000 LTH AH 000100 BK 000870  
INTER-AHD NAPOLEON ST  
(SR0403 SEG 0150/0000)  
0010/0870  
NC SOMERSET ST  
SR 0056 EBL  
0010/0300 OP ID 11/0056/0150/0000  
000000 FT 2 0 11011 7 00 0168+83  
NC MENOHER BL  
HAYNES ST  
(CITY)  
INTER-BK MENOHER BL  
(SR0271 SEG 0180/2070)  
MFC BEGIN = C  
0010/0000 LENGTH(AH 0870 BK 0000)

EXTRACT DATE: 12/28/2024 ROADWAY MANAGEMENT SYSTEM PAGE NUMBER: 533  
PRINT DATE: 12/30/2024 SLD COUNTY/SR - ANNUAL PRINT COUNTY: CAMBRIA  
DIR: B TOTAL LEN: .000 MI. DIST: 09-3 SR: 3053  
LEFT MUN: BLACKLICK T RIGHT MUN: BLACKLICK T

000000 FT



000000 FT  
7010/0000 LENGTH(AH 2937 BK 0000)

EXTRACT DATE: 12/28/2024 ROADWAY MANAGEMENT SYSTEM PAGE NUMBER: 532  
PRINT DATE: 12/30/2024 SLD COUNTY/SR - ANNUAL PRINT COUNTY: CAMBRIA

DIR: B TOTAL LEN: 3.177 MI. DIST: 09-3 SR: 3049  
LEFT MUN: BLACKLICK T RIGHT MUN: BLACKLICK T

016772 FT

016772 FT  
INTER-AHD

BETHEL RD  
(T475)  
BENJAMIN FRANKLIN HW  
(SR0422 SEG 0100/0760)  
018 "DIA CIRC CONCR  
LEN=0050 INSTALLED UNKN

014502 FT

014502 FT

2 0 11032 0 00 0144+80  
ALLIE BUCK RD  
(T450)  
S 0060/0000 LENGTH(AH 2270 BK 2067)

012435 FT

0050/0334  
012435 FT

036 "DIA CIRC CONCR  
LEN=0068 INSTALLED UNKN  
2 0 11032 0 00 0124+42  
MAHAN LN  
(T507)  
S 0050/0000 LENGTH(AH 2067 BK 3369)  
030 "DIA CIRC CONCR  
LEN=0082 INSTALLED UNKN

0040/2517

018 "DIA CIRC CONCR  
LEN=0044 INSTALLED UNKN

0040/2240

018 "DIA CIRC CONCR  
LEN=0040 INSTALLED UNKN

0040/1994

018 "DIA CIRC CONCR  
LEN=0040 INSTALLED UNKN

0040/1759

018 "DIA CIRC CONCR  
LEN=0075 INSTALLED UNKN

0040/1593

018 "DIA CIRC CONCR  
LEN=0034 INSTALLED UNKN

2 0 11032 0 00 0090+75 009066 FT  
EXPEDITE RD  
(SR3036 SEG 0030/2925) 0040/0000

009066 FT

S 0040/0000

LENGTH(AH 3369 BK 3880)  
024 "DIA CIRC CONCR  
LEN=0055 INSTALLED 1988

EXTRACT DATE: 12/28/2024 ROADWAY MANAGEMENT SYSTEM PAGE NUMBER: 531  
PRINT DATE: 12/30/2024 SLD COUNTY/SR - ANNUAL PRINT COUNTY: CAMBRIA

DIR: B TOTAL LEN: 3.177 MI. DIST: 09-3 SR: 3049  
LEFT MUN: BLACKLICK T RIGHT MUN: BLACKLICK T

WEAVER CR  
(T761)  
WEAVER CR  
(T761)

0030/1670

0030/1324

005186 FT

WEST RAILROAD ST  
(BORO)

0020/2261

JULIUS ST  
(BORO)

0020/1793

LIME ST

0030/2744	024 " DIA	CIRC CONCR
0030/2182	LEN=0060	INSTALLED UNKN
0030/1832	018 " DIA	CIR PLASTIC
	LEN=0044	INSTALLED UNKN
	018 " DIA	CIR PLASTIC
	LEN=0048	INSTALLED UNKN
0030/0911	018 " DIA	CIRC CONCR
0030/0651	LEN=0028	INSTALLED UNKN
0030/0225	018 " DIA	CIR PLASTIC
	LEN=0036	INSTALLED UNKN
	BLACKLICK	
	NANTY GLO B	
0030/0016	018 " DIA	CIRC CONCR
005186 FT	LEN=0040	INSTALLED UNKN
	2 0 11032 0 00 0052+00	
	MIDDLE ST	
	(BORO)	
0030/0000	LENGTH(AH 3880 BK 2761)	
0020/2604	018 " DIA	CIRC CONCR
0020/2509	LEN=0138	INSTALLED UNKN
0020/2386	018 " DIA	CIRC CONCR
	LEN=0038	INSTALLED UNKN
	018 " DIA	CIR PLASTIC
	LEN=0042	INSTALLED UNKN
0020/2253	072 " DIA	CIRC METAL
	LEN=0068	INSTALLED UNKN
	DAVIS RUN	
0020/2119	STRUCTURE LENGTH 9 FT	
	BMSID 11/3049/0020/2119	
0020/2052	018 " DIA	CIRC CONCR
0020/1934	LEN=0066	INSTALLED UNKN
	018 " DIA	CIRC CONCR
	LEN=0048	INSTALLED UNKN
0020/1546	018 " DIA	CIRC CONCR
0020/1492	LEN=0048	INSTALLED UNKN
0020/1459	018 " DIA	CIRC CONCR
	LEN=0040	INSTALLED UNKN
	018 " DIA	CIRC CONCR
	LEN=0038	INSTALLED UNKN
0020/1423	EDWARDS ST	
	(BORO)	

DIST: 09-3 SR: 3049  
RIGHT MUN: NANTY GLO B

EXTRACT DATE: 12/28/2024 ROADWAY MANAGEMENT SYSTEM PAGE NUMBER: 529  
PRINT DATE: 12/30/2024 SLD COUNTY/SR - ANNUAL PRINT COUNTY: CAMBRIA

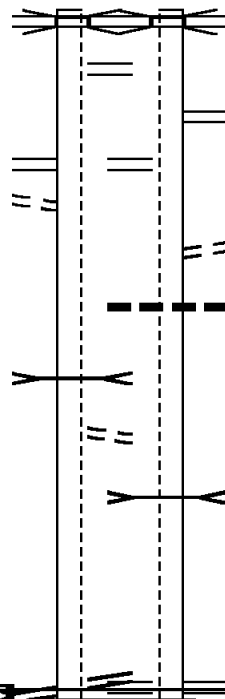
DIR: E TOTAL LEN: .275 MI. DIST: 09-3 SR: 3048  
LEFT MUN: ADAMS TOWNSHIP T RIGHT MUN: ADAMS TOWNSHIP T

LOCUST ST 001450 FT  
(SR0869 SEG 0021/0000) INTER-AHD  
SR 0219 NBL  
OP ID 11/0219/0200/0000 0011/1450  
RAMP A RD  
(SR8007 SEG 0250/0000) 0011/1335

RAMP B RD  
(SR8007 SEG 0500/0855) 0011/1070  
FROM 8007/0500 SH  
(CONN) 0011/0937

SANDY RUN  
STRUCTURE LENGTH 36 FT  
BMSID 11/3048/0011/0213 0011/0213  
TO 3024/0180 SH  
(CONN) 0011/0202

2 0 11010 0 01 0287+02 000000 FT  
RAGERS HILL RD  
(SR3024 SEG 0180/2680)  
NC LOCUST ST  
RAGERS HILL RD  
(SR3024 SEG 0180/2680)  
MFC BEGIN = D  
LENGTH(AH 1450 BK 0000) 0011/0000



001193 FT  
INTER-AHD LOCUST ST  
(SR0869 SEG 0020/0000)  
SR 0219 NBL  
OP ID 11/0219/0200/0000 0010/1193  
RAMP A RD  
(SR8007 SEG 0250/0000) 0010/1018  
RAMP B RD  
(SR8007 SEG 0500/0855) 0010/0791  
TO 8007/0250 SH  
(CONN) 0010/0738  
018" DIA CIRC CONCR  
0010/0276 LEN=0048 INSTALLED UNKN

SANDY RUN  
STRUCTURE LENGTH 38 FT  
BMSID 11/3048/0010/0083 0010/0083  
000000 FT 2 0 11010 0 01 0285+06  
NC LOCUST ST  
RAGERS HILL RD  
(SR3024 SEG 0180/2268)  
MFC BEGIN = D  
LENGTH(AH 1193 BK 0000) 0010/0000



EXTRACT DATE: 12/28/2024 ROADWAY MANAGEMENT SYSTEM PAGE NUMBER: 528  
PRINT DATE: 12/30/2024 SLD COUNTY/SR - ANNUAL PRINT COUNTY: CAMBRIA

DIR: B TOTAL LEN: 3.286 MI. DIST: 09-3 SR: 3047  
LEFT MUN: BLACKLICK T RIGHT MUN: BLACKLICK T

STATION RD 017348 FT  
(SR0271 SEG 0550/0000) 0050/3433

FOR SR 0271 AND 3047  
(CONN)

0050/3175

013915 FT

017348 FT	STATION RD
0050/3433	(SR0271 SEG 0550/0000)
0050/3305	024 "DIA CIRC CONCR
0050/3181	LEN=0046 INSTALLED UNKN
	024 "DIA CIRC CONCR
	LEN=0060 INSTALLED UNKN
0050/2950	BMS EN 11/3047/0050/2875
0050/2885	BLACKLICK
	JACKSON T
	2 0 11094 0 00 0168+63
0050/2875	SB. BLK LK. CR.
0050/2778	BMS BG 11/3047/0050/2875
	FORD'S CORNER RD
0050/2722	(T424)
	018 "DIA CIR PLASTIC
	LEN=0038 INSTALLED UNKN
0050/2075	015 "DIA CIRC CONCR
	LEN=0048 INSTALLED UNKN
0050/1826	015 "DIA CIRC CONCR
	LEN=0041 INSTALLED UNKN
0050/1572	015 "DIA CIRC CONCR
	LEN=0037 INSTALLED UNKN
0050/1167	012 "DIA CIRC CONCR
	LEN=0041 INSTALLED UNKN
0050/0875	012 "DIA CIRC CONCR
	LEN=0033 INSTALLED UNKN
0050/0517	012 "DIA CIRC CONCR
	LEN=0045 INSTALLED UNKN
0050/0293	018 "DIA CIRC CONCR
	LEN=0046 INSTALLED UNKN
013915 FT	2 0 11094 0 00 0139+83
0050/0000	LENGTH(AH 3433 BK 3394)
0040/3349	015 "DIA CIRC CONCR
	LEN=0032 INSTALLED UNKN
0040/2785	018 "DIA CIRC CONCR
	LEN=0030 INSTALLED UNKN
0040/2458	015 "DIA CIRC CONCR
	LEN=0036 INSTALLED UNKN
0040/1862	015 "DIA CIR PLASTIC
	LEN=0032 INSTALLED UNKN
0040/1564	015 "DIA CIRC CONCR
	LEN=0030 INSTALLED UNKN
0040/1148	015 "DIA CIRC CONCR
	LEN=0032 INSTALLED UNKN
0040/0771	015 "DIA CIRC CONCR
	LEN=0030 INSTALLED UNKN

EXTRACT DATE: 12/28/2024 ROADWAY MANAGEMENT SYSTEM PAGE NUMBER: 527  
PRINT DATE: 12/30/2024 SLD COUNTY/SR - ANNUAL PRINT COUNTY: CAMBRIA

DIR: B TOTAL LEN: 3.286 MI. DIST: 09-3 SR: 3047  
LEFT MUN: JACKSON T RIGHT MUN: JACKSON T

010521 FT

006969 FT

0040/0452	018 "DIA	CIRC CONCR	UNKN
0040/0219	LEN=0030	INSTALLED	UNKN
010521 FT	015 "DIA	CIRC CONCR	UNKN
0040/0000	LEN=0030	INSTALLED	UNKN
0030/3490	2 0 11094	0 00 0105+82	
0030/2894	LENGTH(AH	3394 BK 3552)	
0030/2449	060 "DIA	CIRC CONCR	UNKN
0030/1850	LEN=0036	INSTALLED	UNKN
0030/1583	036 "H 36"	W CON BOX CUL	
0030/1145	LEN=0032	INSTALLED	UNKN
0030/0988	015 "DIA	CIRC CONCR	UNKN
0030/0762	LEN=0030	INSTALLED	UNKN
0030/0236	060 "DIA	CIRC CONCR	UNKN
006969 FT	LEN=0028	INSTALLED	UNKN
0030/0000	015 "DIA	CIRC CONCR	UNKN
0020/3219	LEN=0036	INSTALLED	UNKN
0020/3106	018 "DIA	CIR PLASTIC	
0020/2767	LEN=0010	INSTALLED	2004
0020/2400	018 "DIA	CIRC CONCR	UNKN
0020/2013	LEN=0062	INSTALLED	UNKN
0020/1682	018 "DIA	CIRC CONCR	UNKN
0020/1349	LEN=0040	INSTALLED	UNKN
0020/1008	018 "DIA	CIRC CONCR	UNKN
0020/0742	LEN=0041	INSTALLED	UNKN
0020/0402	2 0 11094	0 00 0070+79	
0020/0035	024 "DIA	CIRC CONCR	UNKN
	LEN=0032	INSTALLED	UNKN
	LENGTH(AH	3552 BK 3541)	
	015 "DIA	CIRC CONCR	UNKN
	LEN=0041	INSTALLED	UNKN
	018 "DIA	CIRC CONCR	UNKN
	LEN=0040	INSTALLED	UNKN
	015 "DIA	CIRC CONCR	UNKN
	LEN=0031	INSTALLED	UNKN
	015 "DIA	CIRC CONCR	UNKN
	LEN=0032	INSTALLED	UNKN
	015 "DIA	CIRC CONCR	UNKN
	LEN=0042	INSTALLED	UNKN
	015 "DIA	CIRC CONCR	UNKN
	LEN=0037	INSTALLED	UNKN
	018 "DIA	CIRC CONCR	UNKN
	LEN=0035	INSTALLED	UNKN
	015 "DIA	CIRC CONCR	UNKN
	LEN=0042	INSTALLED	UNKN
	018 "DIA	CIRC CONCR	UNKN
	LEN=0042	INSTALLED	UNKN
	015 "DIA	CIRC CONCR	UNKN
	LEN=0042	INSTALLED	UNKN
	JACKSON		
	VINTONDALE	B	

EXTRACT DATE: 12/28/2024 ROADWAY MANAGEMENT SYSTEM PAGE NUMBER: 526  
PRINT DATE: 12/30/2024 SLD COUNTY/SR - ANNUAL PRINT COUNTY: CAMBRIA

DIR: B TOTAL LEN: 3.286 MI. DIST: 09-3 SR: 3047  
LEFT MUN: JACKSON T RIGHT MUN: JACKSON T

003428 FT

003428 FT 2 0 11094 0 00 0034+35  
015 "DIA CIRC CONCR  
LEN=0028 INSTALLED UNKN  
5 0020/0000 LENGTH(AH 3541 BK 3428)  
024 "DIA CIRC PLASTIC  
0010/3357 LEN=0040 INSTALLED 2015  
018 "DIA CIRC PLASTIC  
0010/2923 LEN=0047 INSTALLED UNKN  
024 "DIA CIRC PLASTIC  
0010/2837 LEN=0060 INSTALLED 2015  
015 "DIA CIRC PLASTIC  
0010/2693 LEN=0041 INSTALLED UNKN  
018 "DIA CIRC PLASTIC  
0010/2566 LEN=0043 INSTALLED UNKN  
018 "DIA CIRC PLASTIC  
0010/2407 LEN=0035 INSTALLED UNKN  
018 "DIA CIRC PLASTIC  
0010/2175 LEN=0032 INSTALLED UNKN  
018 "DIA CIRC PLASTIC  
0010/2076 LEN=0032 INSTALLED UNKN  
018 "DIA CIRC CONCR  
0010/1878 LEN=0034 INSTALLED UNKN  
BRACKENS RUN  
STRUCTURE LENGTH 10 FT  
0010/1630 BMSID 11/3047/0010/1630  
MAPLE ST  
0010/1483 (BORO)  
024 "DIA CIRC CONCR  
0010/1201 LEN=0200 INSTALLED UNKN  
024 "DIA CIRC METAL  
0010/0774 LEN=0032 INSTALLED UNKN  
018 "DIA CIRC CONCR  
0010/0592 LEN=0036 INSTALLED UNKN

SELECK AL  
(BORO)  
JACOB RD  
(BORO)

0010/0579

0010/0208

FIRST ST  
(BORO)

0010/0033  
000000 FT

SHUMANS RUN  
STRUCTURE LENGTH 11 FT  
0010/0121 BMSID 11/3047/0010/0121  
000000 FT 2 0 11094 0 00 0000+00  
NC PLANK RD  
CHICKAREE HILL RD  
(SR3045 SEG 0050/1732)  
INTER-BK MAIN ST  
(SR3045 SEG 0050/1732)  
MFC BEGIN = D  
5 0010/0000 LENGTH(AH 3428 BK 0000)

EXTRACT DATE: 12/28/2024 ROADWAY MANAGEMENT SYSTEM PAGE NUMBER: 525  
PRINT DATE: 12/30/2024 SLD COUNTY/SR - ANNUAL PRINT COUNTY: CAMBRIA

DIR: B TOTAL LEN: 3.730 MI. DIST: 09-3 SR: 3045  
LEFT MUN: VINTONDALE B RIGHT MUN: VINTONDALE B

	019697 FT		019697 FT	AH-INDIANA (32)
			INTER-AHD KUNKLEMAN RD	
			0060/2427	(SR2026 SEG 0010/0817)
TENTH ST (BORO)	0060/2246	==		
		==		
NINTH ST (BORO)	0060/1905	==	0060/2191	015 "DIA CIRC CONCR LEN=0021 INSTALLED UNKN
EIGHTH ST (BORO)	0060/1555	==		
SEVENTH ST (BORO)	0060/1199	==		
		==		
		==	0060/0948	BMS EN 11/3045/0060/0820 2 0 11029 0 00 0173+37 S.BR.BLK LICK
		==	0060/0820	BMS BG 11/3045/0060/0820 015 "DIA CIRC CONCR
		==	0060/0554	LEN=0045 INSTALLED UNKN SIXTH ST
		==	0060/0373	(BORO)
	017270 FT	==	017270 FT	2 0 11029 0 00 0173+37 FIFTH ST
		==		(BORO)
		==	0060/0000	LENGTH (AH 2427 BK 3172)
		==	0050/3144	018 "DIA CIRC CONCR
		==	0050/2809	LEN=0045 INSTALLED UNKN 018 "DIA CIRC CONCR
FOURTH ST (BORO)	0050/2800	==		LEN=0040 INSTALLED UNKN
		==		
		==	0050/2787	015 "DIA CIRC CONCR LEN=0032 INSTALLED UNKN THIRD ST
		==	0050/2432	(BORO)
		==	0050/2408	015 "DIA CIRC CONCR LEN=0032 INSTALLED UNKN SECOND ST
		==	0050/2059	(BORO)
		==		IN ST
		==		PLANK RD
		==	0050/1732	(SR3047 SEG 0010/0000)
		==	0050/1650	018 "DIA CIRC CONCR LEN=0034 INSTALLED UNKN
JACKSON ST (BORO)	0050/1564	==		

EXTRACT DATE: 12/28/2024 ROADWAY MANAGEMENT SYSTEM PAGE NUMBER: 524  
PRINT DATE: 12/30/2024 SLD COUNTY/SR - ANNUAL PRINT COUNTY: CAMBRIA

DIR: B TOTAL LEN: 3.730 MI. DIST: 09-3 SR: 3045  
LEFT MUN: VINTONDALE B RIGHT MUN: VINTONDALE B

GRIFFITH ST (BORO)	0050/1357	==	0050/1531	015 "DIA LEN=0040	CIRC CONCR INSTALLED UNKN
BALOG RD (BORO)	0050/1097	==	0050/1123	018 "DIA LEN=0050	CIRC CONCR INSTALLED UNKN
BALOG RD (BORO)	0050/0434 014098 FT	==	014098 FT	2 0 11029 0 00 0141+49	LENGTH(AH 3172 BK 3561)
		---	0040/3354	024 "DIA LEN=0042	CIRC CONCR INSTALLED UNKN
		---	0040/3311	VINTONDALE JACKSON T	
		---	0040/2758	018 "DIA LEN=0034	CIRC CONCR INSTALLED UNKN
		---	0040/1920	018 "DIA LEN=0040	CIRC CONCR INSTALLED UNKN
		---	0040/1544	018 "DIA LEN=0042	CIR PLASTIC INSTALLED UNKN
		---	0040/1158	015 "DIA LEN=0032	CIRC CONCR INSTALLED UNKN
		---	0040/0904	024 "DIA LEN=0035	CIR PLASTIC INSTALLED UNKN
		---	0040/0705	018 "DIA LEN=0030	CIR PLASTIC INSTALLED UNKN
		---	0040/0589	018 "DIA LEN=0022	CIR PLASTIC INSTALLED UNKN
		---	0040/0325	018 "DIA LEN=0030	CIR PLASTIC INSTALLED UNKN
010537 FT		---	010537 FT	2 0 11029 0 00 0105+98	LENGTH(AH 3561 BK 3545)
		---	0030/3065	018 "DIA LEN=0030	CIR PLASTIC INSTALLED UNKN
		---	0030/2691	018 "DIA LEN=0036	CIR PLASTIC INSTALLED UNKN
		---	0030/2078	018 "DIA LEN=0036	CIR PLASTIC INSTALLED UNKN
		---	0030/1704	015 "DIA LEN=0034	CIR PLASTIC INSTALLED UNKN
		---	0030/0931	015 "DIA LEN=0030	CIRC CONCR INSTALLED UNKN
		---	0030/0566	018 "DIA LEN=0048	CIR PLASTIC INSTALLED UNKN

EXTRACT DATE: 12/28/2024 ROADWAY MANAGEMENT SYSTEM PAGE NUMBER: 523  
PRINT DATE: 12/30/2024 SLD COUNTY/SR - ANNUAL PRINT COUNTY: CAMBRIA

DIR: B TOTAL LEN: 3.730 MI. DIST: 09-3 SR: 3045  
LEFT MUN: JACKSON T RIGHT MUN: JACKSON T

2 0 11029 0 00 0070+96 006992 FT  
WAGNER RD  
(T445) 0030/0000

LAUREL RIDGE RD  
(T446) 0010/2647

003469 FT

000000 FT

Station	Length	Material	Notes
0030/0013	006992 FT	018 "DIA CIRC CONCR	LEN=0048 INSTALLED UNKN
0030/0000		LENGTH(AH 3545 BK 3523)	024 "DIA CIR PLASTIC
0020/3166		LEN=0040 INSTALLED UNKN	018 "DIA CIR PLASTIC
0020/2965		LEN=0032 INSTALLED UNKN	
0020/2055		018 "DIA CIR PLASTIC	LEN=0032 INSTALLED UNKN
0020/1718		018 "DIA CIR PLASTIC	LEN=0032 INSTALLED UNKN
0020/1622		018 "DIA CIR PLASTIC	LEN=0030 INSTALLED UNKN
0020/0987		018 "DIA CIR PLASTIC	LEN=0034 INSTALLED UNKN
0020/0000		LENGTH(AH 3523 BK 3469)	2 0 11029 0 00 0035+50
0010/2647		(APRA) WASTE MANAGEMENT	015 "DIA CIR PLASTIC
0010/2584		LEN=0032 INSTALLED UNKN	
0010/1344		024 "DIA CIRC ALUMIN	LEN=0050 INSTALLED 2018
0010/0787		018 "DIA CIRC CONCR	LEN=0069 INSTALLED UNKN
0010/0262		018 "DIA CIRC CONCR	LEN=0036 INSTALLED UNKN
0010/0082		018 "DIA CIRC CONCR	LEN=0035 INSTALLED UNKN
000000 FT		2 0 11029 0 00 0000+00	NC CH
		ADMIRAL PEARY HW	(SRO022 SEG 0063/2484)
		(SRO022 SEG 0062/2484)	
		INTER-BK MILE HILL RD	(T428)
		MFC BEGIN = D	
0010/0000		LENGTH(AH 3469 BK 0000)	

EXTRACT DATE: 12/28/2024 ROADWAY MANAGEMENT SYSTEM PAGE NUMBER: 522  
PRINT DATE: 12/30/2024 SLD COUNTY/SR - ANNUAL PRINT COUNTY: CAMBRIA  
DIR: B TOTAL LEN: .690 MI. DIST: 09-3 SR: 3044  
LEFT MUN: JOHNSTOWN C RIGHT MUN: JOHNSTOWN C

CLINTON ST

EXTRACT DATE: 12/28/2024 ROADWAY MANAGEMENT SYSTEM PAGE NUMBER: 521  
PRINT DATE: 12/30/2024 SLD COUNTY/SR - ANNUAL PRINT COUNTY: CAMBRIA

DIR: B TOTAL LEN: .690 MI.  
LEFT MUN: JOHNSTOWN C

DIST: 09-3 SR: 3044  
RIGHT MUN: JOHNSTOWN C

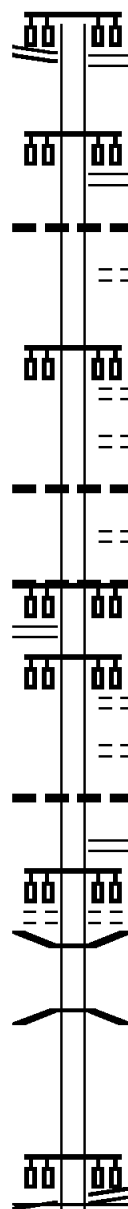
CLINTON ST 003641 FT  
(SR0271 SEG 0240/0000) 0030/0576  
003065 FT

002447 FT

WALNUT ST  
(SR3037 SEG 0030/0000) 0010/1860

000000 FT

ROOSEVELT BL  
(SR0056 SEG 0121/0000)  
(SR0056 SEG 0120/0000) 0010/0000



003641 FT (SR0271 SEG 0240/0000)  
0030/0576  
003065 FT 1 0 00052 0 03 0248+83  
FRANKLIN ST  
(SR3055 SEG 0020/1492)

0030/0000 LENGTH(AH 0576 BK 0618)  
015 "DIA CIRC CONCR  
0020/0349 LEN=0033 INSTALLED UNKN  
GAZEBO PK  
0020/0312 (CITY)  
002447 FT 1 0 00223 0 02 0349+10  
MARKET ST  
(CITY)

0020/0000 LENGTH(AH 0618 BK 2447)  
LEE PL  
(CITY)  
0010/2130 015 "DIA CIRC CONCR  
0010/2010 LEN=0045 INSTALLED UNKN  
MUSEUM PL  
(CITY)  
0010/1991 020 "DIA CIRC CONCR  
0010/1971 LEN=0085 INSTALLED UNKN

0010/1860  
WALNUT ST  
(CITY)  
0010/1825  
0010/1498 MORRELL PL  
(CITY)  
015 "DIA CIRC CONCR  
0010/1220 LEN=0036 INSTALLED UNKN  
UNION ST  
0010/1199 (SR3025 SEG 0010/1053)  
JOHNS ST  
(CITY)

0010/0849  
0010/0342 BMS EN 11/3044/0010/0045  
1 0 00223 0 02 0324+93  
STONYCREEK  
0010/0045 BMS BG 11/3044/0010/0045  
000000 FT 1 0 00223 0 02 0324+15  
ROOSEVELT BL  
(SR0056 SEG 0121/0000)  
(SR0056 SEG 0120/0000)

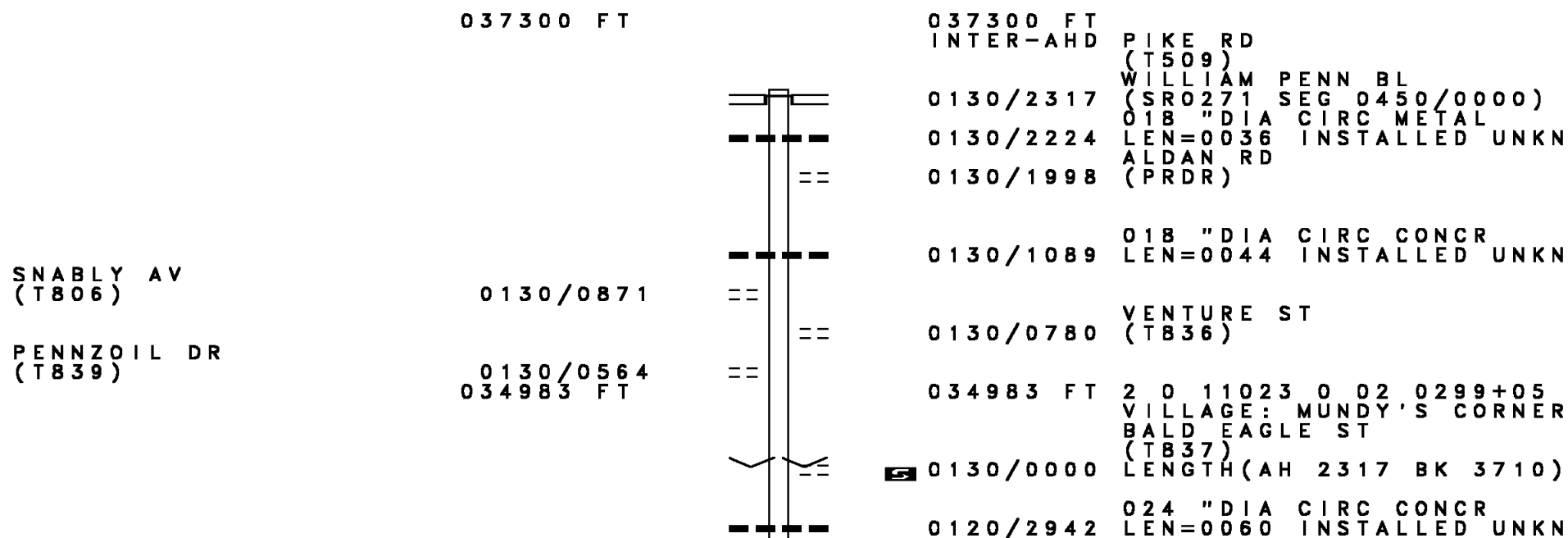
NC WASHINGTON ST

0010/0000 MFC BEGIN = B  
0010/0000 LENGTH(AH 2447 BK 0000)



EXTRACT DATE: 12/28/2024 ROADWAY MANAGEMENT SYSTEM PAGE NUMBER: 520  
PRINT DATE: 12/30/2024 SLD COUNTY/SR - ANNUAL PRINT COUNTY: CAMBRIA

DIR: B TOTAL LEN: 7.064 MI. DIST: 09-3 SR: 3043  
LEFT MUN: JACKSON T RIGHT MUN: JACKSON T



EXTRACT DATE: 12/28/2024 ROADWAY MANAGEMENT SYSTEM PAGE NUMBER: 519  
PRINT DATE: 12/30/2024 SLD COUNTY/SR - ANNUAL PRINT COUNTY: CAMBRIA

DIR: B TOTAL LEN: 7.064 MI. DIST: 09-3 SR: 3043  
LEFT MUN: JACKSON T RIGHT MUN: JACKSON T

PARADISE RD  
(TWP )

0120/2461

==

---

0120/2030

015 "DIA CIRC METAL  
LEN=0044 INSTALLED UNKN

NC PIKE RD

PIKE RD

0120/2011

(T508)

==

---

0120/1325

018 "DIA CIR PLASTIC  
LEN=0038 INSTALLED UNKN

BOBWHITE LN  
(TWP )

0120/1081

==

---

0120/0625

024 "DIA CIR PLASTIC  
LEN=0066 INSTALLED UNKN

018 "DIA CIR PLASTIC

0120/0049

LEN=0030 INSTALLED UNKN

031273 FT

031273 FT

2 0 11023 0 02 0225+20

5

0120/0000

LENGTH(AH 3710 BK 3560)

---

0110/3119

018 "DIA CIR PLASTIC  
LEN=0030 INSTALLED UNKN

---

0110/1280

036 "DIA CIR PLASTIC  
LEN=0028 INSTALLED UNKN

==

027713 FT

0110/0580

SPRINGHOUSE LN  
(PRDR)

027713 FT

2 0 11023 0 02 0225+05

5

0110/0000

LENGTH(AH 3560 BK 3607)

---

0100/3551

024 "DIA CIR PLASTIC  
LEN=0044 INSTALLED 1988

---

0100/3080

018 "DIA CIR PLASTIC  
LEN=0036 INSTALLED 1988

---

0100/2487

015 "DIA CIRC METAL  
LEN=0030 INSTALLED 1988

==

0100/1455

ADAMS AV  
(T429)

---

0100/1213

072 "DIA CIRC METAL  
LEN=0100 INSTALLED 1988

---

0100/1170

BR. SALT LK. C.  
STRUCTURE LENGTH 11 FT

BMSID 11/3043/0100/1170

---

0100/0870

SALT LK RUN  
STRUCTURE LENGTH 17 FT

BMSID 11/3043/0100/0870

EXTRACT DATE: 12/28/2024 ROADWAY MANAGEMENT SYSTEM PAGE NUMBER: 518  
PRINT DATE: 12/30/2024 SLD COUNTY/SR - ANNUAL PRINT COUNTY: CAMBRIA

DIR: B TOTAL LEN: 7.064 MI. DIST: 09-3 SR: 3043  
LEFT MUN: JACKSON T RIGHT MUN: JACKSON T

COUNTRY SPRING DR  
(PRDR)

024106 FT

0090/2416

020837 FT

017369 FT

==

==

024106 FT 2 0 11023 0 01 0187+95  
0100/0000 LENGTH(AH 3607 BK 3269)

0090/2575 BUCKHORN RD  
(PRDR)

0090/2285 018 "DIA CIR PLASTIC  
LEN=0030 INSTALLED UNKN

0090/1527 018 "DIA CIR PLASTIC  
LEN=0036 INSTALLED UNKN

0090/0161 018 "DIA CIR PLASTIC  
LEN=0040 INSTALLED UNKN  
020837 FT 2 0 11023 0 01 0154+52  
0090/0000 LENGTH(AH 3269 BK 3468)

0080/2994 018 "DIA CIRC METAL  
LEN=0036 INSTALLED UNKN

0080/2734 018 "DIA CIR PLASTIC  
LEN=0044 INSTALLED UNKN

0080/2445 048"H 00"W MULT CONCR  
LEN=0115 INSTALLED UNKN

0080/2178 015 "DIA CIRC METAL  
LEN=0032 INSTALLED UNKN

0080/1950 015 "DIA CIRC METAL  
LEN=0040 INSTALLED UNKN

0080/1621 015 "DIA CIRC METAL  
LEN=0040 INSTALLED UNKN

0080/1321 018 "DIA CIR PLASTIC  
LEN=0040 INSTALLED 2005

0080/0804 015 "DIA CIR PLASTIC  
LEN=0040 INSTALLED 2000

0080/0365 015 "DIA CIR PLASTIC  
LEN=0040 INSTALLED 2000

017369 FT 2 0 11023 0 01 0120+09  
0080/0000 LENGTH(AH 3468 BK 3480)

EXTRACT DATE: 12/28/2024 ROADWAY MANAGEMENT SYSTEM PAGE NUMBER: 517  
PRINT DATE: 12/30/2024 SLD COUNTY/SR - ANNUAL PRINT COUNTY: CAMBRIA

DIR: B TOTAL LEN: 7.064 MI. DIST: 09-3 SR: 3043  
LEFT MUN: JACKSON T RIGHT MUN: JACKSON T

013889 FT		013889 FT	2 0 11023 0 01 0085+18
		5 0070/0000	LENGTH(AH 3480 BK 2307)
	---	0060/1265	018 "DIA CIR PLASTIC LEN=0030 INSTALLED UNKN
	---	0060/0579	018 "DIA CIR PLASTIC LEN=0040 INSTALLED UNKN
011582 FT		011582 FT	2 0 11023 0 01 0062+11
			MEIERS RD
	==	5 0060/0000	(T417) LENGTH(AH 2307 BK 2725)
	---	0050/2665	018 "DIA CIR PLASTIC LEN=0040 INSTALLED UNKN
	---	0050/1575	JACKSON CROYLE T
	---	0050/0789	018 "DIA CIR PLASTIC LEN=0048 INSTALLED UNKN
	---	0050/0084	018 "DIA CIRC CONCR LEN=0046 INSTALLED UNKN
008857 FT		008857 FT	2 0 11023 0 00 0037+00
			FRESCH RD
	==	5 0050/0000	(T403) LENGTH(AH 2725 BK 3468)
	---	0040/3152	018 "DIA CIR PLASTIC LEN=0030 INSTALLED 2005
	---	0040/2977	018 "DIA CIR PLASTIC LEN=0030 INSTALLED 2005
	---	0040/0070	024 "DIA CIR PLASTIC LEN=0078 INSTALLED UNKN
2 0 11023 0 00 0000+00 005389 FT		005389 FT	
MINERAL POINT RD	==	5 0040/0000	LENGTH(AH 3468 BK 1353)
(SR3030 SEG 0100/1898) 0040/0000	---	0030/0170	018 "DIA CIR PLASTIC LEN=0030 INSTALLED 2005

EXTRACT DATE: 12/28/2024 ROADWAY MANAGEMENT SYSTEM PAGE NUMBER: 516  
PRINT DATE: 12/30/2024 SLD COUNTY/SR - ANNUAL PRINT COUNTY: CAMBRIA

DIR: B TOTAL LEN: 7.064 MI. DIST: 09-3 SR: 3043  
LEFT MUN: CROYLE T RIGHT MUN: CROYLE T

004036 FT		004036 FT	2 0 11021 0 04 0298+15
			WESS RD
			(T400)
		0030/0000	LENGTH(AH 1353 BK 2700)
			024 " DIA CIRC CONCR
		0020/2379	LEN=0044 INSTALLED UNKN
			030 " DIA CIR PLASTIC
		0020/2252	LEN=0010 INSTALLED 1997
			015 " DIA CIR PLASTIC
		0020/1847	LEN=0040 INSTALLED 2005
			018 " DIA CIR PLASTIC
		0020/1697	LEN=0042 INSTALLED UNKN
			018 " DIA CIR PLASTIC
		0020/1494	LEN=0010 INSTALLED 2005
			EMILY LN
		0020/1307	(PRDR)
			CROYLE
		0020/0930	SUMMERHILL B
			CHERRY ST
		0020/0206	(PRDR)
		001336 FT	
			NC SWIGLE MT RD
		0020/0000	LENGTH(AH 2700 BK 1336)
			SR 0219 NBL
		0010/1232	OP ID 11/0219/0260/0748
			SECOND AV
		0010/1126	(BORO)
			FIRST AV
		0010/0897	(BORO)
			012 " DIA CIRC OTHER
		0010/0740	LEN=9999 INSTALLED UNKN
			ELM ST
		0010/0668	(BORO)
			HOLLY ST
		0010/0452	(BORO)
			012 " DIA CIRC OTHER
		0010/0281	LEN=9999 INSTALLED UNKN
			QUARRY ST
		0010/0263	(BORO)
		000000 FT	2 0 11021 0 04 0338+41
			NC JACKSON ST
			MAIN ST
			(SR2009 SEG 0010/1620)
			MFC BEGIN = D
		0010/0000	LENGTH(AH 1336 BK 0000)

2 0 11021 0 04 0324+83 001336 FT  
W JACKSON ST  
(BORO) 0020/0000

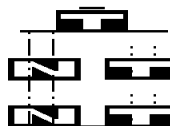
BIRCH ST  
(TWP) 0010/1038

POPLAR ST  
(BORO) 0010/0642

000000 FT

EXTRACT DATE: 12/28/2024 ROADWAY MANAGEMENT SYSTEM PAGE NUMBER: 515  
 PRINT DATE: 12/30/2024 SLD COUNTY/SR - ANNUAL PRINT COUNTY: CAMBRIA  
 DIR: B TOTAL LEN: .000 MI. DIST: 09-3 SR: 3042  
 LEFT MUN: JACKSON T RIGHT MUN: JACKSON T

			000000 FT		000000 FT	
LTH	AH	001787	BK	000913	7021/0000	LENGTH(AH 0746 BK 1787)
					000000 FT	
					7020/0000	LENGTH(AH 1787 BK 0913)
LTH	AH	000913	BK	000000	7011/0000	LENGTH(AH 0913 BK 0000)
					000000 FT	
					7010/0000	



EXTRACT DATE: 12/28/2024 ROADWAY MANAGEMENT SYSTEM PAGE NUMBER: 514  
PRINT DATE: 12/30/2024 SLD COUNTY/SR - ANNUAL PRINT COUNTY: CAMBRIA  
DIR: B TOTAL LEN: 5.749 MI. DIST: 09-3 SR: 3041  
LEFT MUN: JACKSON T RIGHT MUN: JACKSON T

	030357 FT		030357 FT	BMS	SEN 11/3041/0100/1785
			INTER-AHD	RAMP A RD	
			0100/2019	(SR8026	SEG 0500/0643)
				2 0 11020	0 03 0289+85
				SR 0022	EBL
			0100/1785	BMSBG 11/3041/0100/1785	
			0100/1753	018 "DIA	CIRC CONCR
				LEN=0038	INSTALLED UNKN
				RAMP D RD	
				(SR8026	SEG 0750/0000)
				RAMP C RD	
			0100/1536	(SR8026	SEG 0760/0619)
			0100/1461	024 "DIA	CIRC CONCR
				LEN=0185	INSTALLED UNKN
			0100/0995	018 "DIA	CIRC CONCR
				LEN=0064	INSTALLED UNKN
			0100/0507	024 "DIA	CIR PLASTIC
				LEN=0040	INSTALLED 2006
			0100/0315	(APRA)	MARINER EAST II
				018 "DIA	CIR PLASTIC
			0100/0026	LEN=0040	INSTALLED 2006
			028338 FT	2 0 11020	0 03 0289+85
			5 0100/0000	LENGTH(AH	2019 BK 3409)
				024 "DIA	CIR PLASTIC
			0090/3185	LEN=0040	INSTALLED 2006
				018 "DIA	CIR PLASTIC
			0090/2878	LEN=0036	INSTALLED UNKN
				015 "DIA	CIR PLASTIC
			0090/2477	LEN=0038	INSTALLED UNKN
			0090/1492	024 "DIA	CIR PLASTIC
				LEN=0040	INSTALLED 2006

EXTRACT DATE: 12/28/2024 ROADWAY MANAGEMENT SYSTEM PAGE NUMBER: 513  
PRINT DATE: 12/30/2024 SLD COUNTY/SR - ANNUAL PRINT COUNTY: CAMBRIA  
DIR: B TOTAL LEN: 5.749 MI. DIST: 09-3 SR: 3041  
LEFT MUN: JACKSON T RIGHT MUN: JACKSON T

	0090/1095	018 "DIA CIR PLASTIC LEN=0050 INSTALLED 1999
024929 FT	0090/0199	018 "DIA CIRC CONCR LEN=0036 INSTALLED UNKN
	024929 FT	2 0 11020 0 03 0255+50
	0090/0000	LENGTH(AH 3409 BK 3434)
	0080/2615	015 "DIA CIRC CONCR LEN=0037 INSTALLED UNKN
	0080/1993	015 "DIA CIRC CONCR LEN=0037 INSTALLED UNKN
	0080/1502	015 "DIA CIRC CONCR LEN=0048 INSTALLED UNKN
	0080/0950	015 "DIA CIRC CONCR LEN=0035 INSTALLED UNKN
	0080/0630	018 "DIA CIRC CONCR LEN=0040 INSTALLED UNKN
021495 FT	0080/0327	015 "DIA CIRC CONCR LEN=0035 INSTALLED UNKN
	021495 FT	2 0 11020 0 03 0220+59
	0080/0000	LENGTH(AH 3434 BK 3494)
	0070/3287	024 "DIA CIR PLASTIC LEN=0080 INSTALLED 1999
	0070/3140	018 "DIA CIRC CONCR LEN=0040 INSTALLED UNKN
	0070/2997	036 "DIA CIRC CONCR LEN=0038 INSTALLED UNKN
	0070/2763	018 "DIA CIRC CONCR LEN=0052 INSTALLED UNKN
	0070/2488	018 "DIA CIRC CONCR LEN=0038 INSTALLED UNKN
	0070/2120	018 "DIA CIRC CONCR LEN=0058 INSTALLED UNKN
	0070/1828	018 "DIA CIR PLASTIC LEN=0040 INSTALLED UNKN
	0070/1727	024 "DIA CIR PLASTIC LEN=0030 INSTALLED 2006
018001 FT	0070/0560	015 "DIA CIRC CONCR LEN=0042 INSTALLED UNKN
	018001 FT	2 0 11020 0 03 0185+40
	0070/0000	LENGTH(AH 3494 BK 3610)
	0060/3034	018 "DIA CIRC CONCR LEN=0042 INSTALLED UNKN
	0060/2950	WEeping WILLOW LN (PRDR)



EXTRACT DATE: 12/28/2024 ROADWAY MANAGEMENT SYSTEM PAGE NUMBER: 512  
PRINT DATE: 12/30/2024 SLD COUNTY/SR - ANNUAL PRINT COUNTY: CAMBRIA

DIR: B TOTAL LEN: 5.749 MI. DIST: 09-3 SR: 3041  
LEFT MUN: JACKSON T RIGHT MUN: JACKSON T

CHIME RD  
(TWP)

014391 FT

0050/2736

011327 FT

0060/1297	018 "DIA	CIRC CONCR	UNKN
0060/0962	LEN=0043	INSTALLED	1999
0060/0854	018 "DIA	CIR PLASTIC	UNKN
0060/0691	LEN=0050	INSTALLED	2005
0060/0377	018 "DIA	CIRC CONCR	UNKN
0060/0070	LEN=0050	INSTALLED	1990
014391 FT	018 "DIA	CIR PLASTIC	1990
	LEN=0040	INSTALLED	1990
	015 "DIA	CIRC METAL	UNKN
	LEN=0044	INSTALLED	1990
	018 "DIA	CIRC CONCR	1990
	LEN=0045	INSTALLED	1990
	2 0 11020	0 03 0148+75	
	JACKSON		
	WEST TAYLOR T		
0060/0000	LENGTH(AH	3610 BK 3064)	
0050/2416	018 "DIA	CIR PLASTIC	UNKN
0050/2194	LEN=0090	INSTALLED	1999
0050/1932	018 "DIA	CIRC CONCR	1999
0050/1753	LEN=0050	INSTALLED	1990
0050/1567	018 "DIA	CIRC CONCR	1990
0050/1103	LEN=0048	INSTALLED	1990
0050/0828	018 "DIA	CIRC CONCR	1990
0050/0586	LEN=0048	INSTALLED	1990
0050/0161	018 "DIA	CIRC CONCR	1990
011327 FT	LEN=0048	INSTALLED	1990
	018 "DIA	CIR PLASTIC	1999
	LEN=0050	INSTALLED	1999
	018 "DIA	CIR PLASTIC	1999
	LEN=0030	INSTALLED	1999
	018 "DIA	CIR PLASTIC	1999
	LEN=0030	INSTALLED	1999
	2 0 11020	0 03 0117+81	
	NC DI SHONG MT RD		
0050/0000	LENGTH(AH	3064 BK 2213)	
0040/2050	018 "DIA	CIRC CONCR	1990
0040/1742	LEN=0034	INSTALLED	1990
0040/1488	018 "DIA	CIRC CONCR	1990
	LEN=0044	INSTALLED	1990
	CERNIC RD		
	(T410)		
	RED RUN		
	STRUCTURE LENGTH	24 FT	

EXTRACT DATE: 12/28/2024 ROADWAY MANAGEMENT SYSTEM PAGE NUMBER: 511  
PRINT DATE: 12/30/2024 SLD COUNTY/SR - ANNUAL PRINT COUNTY: CAMBRIA

DIR: B TOTAL LEN: 5.749 MI. DIST: 09-3 SR: 3041  
LEFT MUN: WEST TAYLOR T RIGHT MUN: WEST TAYLOR T

2 0 11020 0 02 0090+00 009114 FT  
KNOX ST  
(T734)

LOW ST  
(TWP )

SADIE ST  
(T402)

007304 FT

005237 FT

PICKLO ST  
(T501)

0020/1399

> <	0040/1043	BMSID 11/3041/0040/1043
---	0040/0779	018 "DIA CIRC CONCR
==	0040/0773	LEN=0040 INSTALLED 1990
==	0040/0390	CARDIFF ST
---	0040/0335	(T403)
==	009114 FT	COOPER AV
---	0040/0000	(T411)
==	0030/1764	018 "DIA CIRC CONCR
---	0030/0526	LEN=0046 INSTALLED 1990
==	0030/0501	LENGTH(AH 2213 BK 1810)
---	0030/0488	024 "DIA CIRC METAL
==	0030/0055	LEN=0030 INSTALLED 1990
---	0030/0045	024 "DIA CIRC CONCR
==	0030/0000	LEN=0060 INSTALLED UNKN
---	0024/1230	BMSID 11/3041/0030/0488
---	0024/0816	2 0 11020 0 01 0077+43
==	0020/2202	TRIB LAUREL RUN
---	0020/2135	BMSBG 11/3041/0030/0488
---		024 "H 72 "W ELLIP METAL
---		LEN=0070 INSTALLED 1990
---		BMSID 11/3041/0030/0000
---		2 0 11020 0 01 0072+61
---		LAUREL RUN
---		BMSBG 11/3041/0030/0000
---		LENGTH(AH 1810 BK 2067)
---		015 "DIA CIRC CONCR
---		LEN=0052 INSTALLED 1990
---		018 "DIA CIRC CONCR
---		LEN=0065 INSTALLED 1990
---		2 0 11020 0 01 0052+06
---		NO NAME RD
---		(TWP )
---		LENGTH(AH 2067 BK 2250)
---		BMSID 11/3041/0020/2135
---		2 0 11020 0 01 0050+84
---		LAUREL RUN
---		BMSBG 11/3041/0020/2135

EXTRACT DATE: 12/28/2024 ROADWAY MANAGEMENT SYSTEM PAGE NUMBER: 510  
PRINT DATE: 12/30/2024 SLD COUNTY/SR - ANNUAL PRINT COUNTY: CAMBRIA

DIR: B TOTAL LEN: 5.749 MI. DIST: 09-3 SR: 3041  
LEFT MUN: WEST TAYLOR T RIGHT MUN: WEST TAYLOR T

ECKEL ST  
(TWP)

0020/1000

MCCREARY ST  
(T712)

0020/0689

WILDCAT RD  
(T397)

0020/0053

002987 FT

POND RD  
(PRDR)

0010/2872

000000 FT

0020/1138 018 "DIA CIRC CONCR  
LEN=0035 INSTALLED 1990

0020/0738 018 "DIA CIRC METAL  
LEN=0042 INSTALLED 1990

0020/0494 018 "DIA CIRC CONCR  
LEN=0222 INSTALLED 1990  
0020/0275 018 "DIA CIRC CONCR  
LEN=0032 INSTALLED 1990

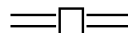
0020/0034 018 "DIA CIRC CONCR  
LEN=0040 INSTALLED UNKN  
0020/0016 BMSSEN 11/3041/0020/0000  
002987 FT 2 0 11020 0 01 0029+57  
WILDCAT RUN  
BMSBG 11/3041/0020/0000  
5 0020/0000 LENGTH(AH 2250 BK 2987)

0010/2152 BMSSEN 11/3041/0010/2082  
2 0 11020 0 01 0020+11  
LAUREL RUN  
0010/2082 BMSBG 11/3041/0010/2082  
018 "DIA CIR PLASTIC  
0010/1980 LEN=0053 INSTALLED UNKN  
015 "DIA CIRC CONCR  
0010/1693 LEN=0018 INSTALLED 1990  
018 "DIA CIRC CONCR  
0010/1372 LEN=0038 INSTALLED 1990  
018 "DIA CIRC CONCR  
0010/0848 LEN=0044 INSTALLED 1990  
036 "DIA CIRC CONCR  
0010/0514 LEN=0322 INSTALLED 1990

LAURA ST  
(T394)  
FROM 0403/0220 SH  
0010/0091 (CONN)  
018 "DIA CIR UNKNOWN  
0010/0083 LEN=0045 INSTALLED 1990  
000000 FT 2 0 11020 0 00 0000+00  
NC CO OPER AV  
CRAMER PK  
(SRO403 SEG 0230/0000)  
MFC BEGIN = D  
5 0010/0000 LENGTH(AH 2987 BK 0000)

EXTRACT DATE: 12/28/2024 ROADWAY MANAGEMENT SYSTEM PAGE NUMBER: 509  
PRINT DATE: 12/30/2024 SLD COUNTY/SR - ANNUAL PRINT COUNTY: CAMBRIA  
DIR: B TOTAL LEN: 8.315 MI. DIST: 09-3 SR: 3039  
LEFT MUN: JACKSON T RIGHT MUN: JACKSON T

043902 FT



043902 FT WILLIAM PENN BL  
0160/1794 (SR0271 SEG 0410/0000)

EXTRACT DATE: 12/28/2024 ROADWAY MANAGEMENT SYSTEM PAGE NUMBER: 508  
PRINT DATE: 12/30/2024 SLD COUNTY/SR - ANNUAL PRINT COUNTY: CAMBRIA

DIR: B TOTAL LEN: 8.315 MI. DIST: 09-3 SR: 3039  
LEFT MUN: JACKSON T RIGHT MUN: JACKSON T

	0160/1194	024 "DIA CIR PLASTIC LEN=0028 INSTALLED UNKN
	0160/0996	018 "DIA CIRC CONCR LEN=0030 INSTALLED UNKN
	0160/0547	CREEKSIDE DR (TWP)
	0160/0405	015 "DIA CIRC METAL LEN=0060 INSTALLED UNKN
042108 FT	0160/0027	BMSSEN 11/3039/0160/0000
	042108 FT	2 0 11015 0 00 0421+98
		HINCKSTON RUN
	0160/0000	BMSBG 11/3039/0160/0000
	0150/3488	LENGTH(AH 1794 BK 3536) ALLBAUGH PARK RD (PARK)
	0150/2211	024 "DIA CIRC CONCR LEN=0036 INSTALLED UNKN
	0150/1848	GOLDFINCH LN (TWP)
	0150/1360	018 "DIA CIR PLASTIC LEN=0043 INSTALLED UNKN
2 0 11015 0 00 0386+72 038572 FT	038572 FT	
MILE HILL RD (T428)		
SHARKEY RD (T434)	0150/0000	0150/0000 LENGTH(AH 3536 BK 2093)
036479 FT	036479 FT	2 0 11015 0 00 0365+49
	0140/0000	LENGTH(AH 2093 BK 3169)
	0130/2371	BLUE DOLPHIN RD (TWP)
	0130/1802	018 "DIA CIR PLASTIC LEN=0040 INSTALLED 2001
	0130/0865	018 "DIA CIR PLASTIC LEN=0035 INSTALLED UNKN

EXTRACT DATE: 12/28/2024 ROADWAY MANAGEMENT SYSTEM PAGE NUMBER: 507  
PRINT DATE: 12/30/2024 SLD COUNTY/SR - ANNUAL PRINT COUNTY: CAMBRIA

DIR: B TOTAL LEN: 8.315 MI. DIST: 09-3 SR: 3039  
LEFT MUN: JACKSON T RIGHT MUN: JACKSON T

033310 FT

0130/0099  
033310 FT

015 "DIA CIR PLASTIC  
LEN=0034 INSTALLED 2001  
2 0 11015 0 00 0333+96  
KEPPLE RD  
(T388)  
S 0130/0000 LENGTH(AH 3169 BK 3788)

0120/2217

018 "DIA CIR PLASTIC  
LEN=0040 INSTALLED 2006

0120/1045

018 "DIA CIRC METAL  
LEN=0022 INSTALLED UNKN

0120/0779

018 "DIA CIR PLASTIC  
LEN=0028 INSTALLED UNKN

029522 FT

029522 FT

2 0 11015 0 00 0295+97  
HUNTS RD  
(T405)  
S 0120/0000 LENGTH(AH 3788 BK 2104)

0110/1322

018 "DIA CIR PLASTIC  
LEN=0040 INSTALLED 2006

0110/0674

018 "DIA CIR PLASTIC  
LEN=0029 INSTALLED UNKN

027418 FT

027418 FT

2 0 11015 0 00 0274+94  
JACKSON  
MIDDLE TAYLOR T  
S 0110/0000 LENGTH(AH 2104 BK 1503)

0100/1147

018 "DIA CIR PLASTIC  
LEN=0032 INSTALLED UNKN

0100/0788

015 "DIA CIRC CONCR  
LEN=0037 INSTALLED UNKN

025915 FT

025915 FT

2 0 11015 0 00 0259+77  
WATERFALL DR  
(T397)  
S 0100/0000 LENGTH(AH 1503 BK 3905)  
018 "DIA CIRC CONCR  
LEN=0043 INSTALLED UNKN

0090/3726

EXTRACT DATE: 12/28/2024 ROADWAY MANAGEMENT SYSTEM PAGE NUMBER: 506  
PRINT DATE: 12/30/2024 SLD COUNTY/SR - ANNUAL PRINT COUNTY: CAMBRIA

DIR: B TOTAL LEN: 8.315 MI. DIST: 09-3 SR: 3039  
LEFT MUN: MIDDLE TAYLOR T RIGHT MUN: MIDDLE TAYLOR T

	0090/1756	018 "DIA CIRC CONCR LEN=0030 INSTALLED UNKN
022010 FT	0090/0173 022010 FT 0090/0000	018 "DIA CIR PLASTIC LEN=0040 INSTALLED UNKN 2 0 11015 0 00 0220+82 LENGTH(AH 3905 BK 3514)
	0080/3336	018 "DIA CIR PLASTIC LEN=0036 INSTALLED UNKN
	0080/1950	018 "DIA CIR PLASTIC LEN=0035 INSTALLED UNKN
018496 FT	0080/0448 018496 FT 0080/0000	018 "DIA CIRC CONCR LEN=0032 INSTALLED UNKN 2 0 11015 0 00 0185+31 LENGTH(AH 3514 BK 3398)
	0070/2692	018 "DIA CIR PLASTIC LEN=0024 INSTALLED UNKN
	0070/1465	018 "DIA CIRC CONCR LEN=0060 INSTALLED UNKN
015098 FT	0070/0840 0070/0298 015098 FT	015 "DIA CIR PLASTIC LEN=0035 INSTALLED 2005 018 "DIA CIR PLASTIC LEN=0050 INSTALLED 2006 2 0 11015 0 00 0151+16
	0070/0000	WATERFALL DR (T397) LENGTH(AH 3398 BK 2365)
	0060/1262	APRIL LN (PRDR)
	0060/0981	018 "DIA CIRC CONCR LEN=0038 INSTALLED UNKN

EXTRACT DATE: 12/28/2024 ROADWAY MANAGEMENT SYSTEM PAGE NUMBER: 505  
PRINT DATE: 12/30/2024 SLD COUNTY/SR - ANNUAL PRINT COUNTY: CAMBRIA

DIR: B TOTAL LEN: 8.315 MI. DIST: 09-3 SR: 3039  
LEFT MUN: MIDDLE TAYLOR T RIGHT MUN: MIDDLE TAYLOR T

012733 FT	--	0060/0033	018 "DIA CIRC CONCR
		012733 FT	LEN=0044 INSTALLED UNKN
	==	0060/0000	2 0 11015 0 00 0124+00
			BASSET LN
			(T390)
		0050/1612	LENGTH(AH 2365 BK 1993)
			018 "DIA CIRC CONCR
	==	0050/1423	LEN=0042 INSTALLED UNKN
			LINKVILLE RD
			(T386)
2 0 11015 0 00 0102+84 010740 FT		010740 FT	
NAYLOR RD	==	0050/0000	LENGTH(AH 1993 BK 1797)
(T385)			
0050/0000		0040/0815	018 "DIA CIRC CONCR
			LEN=0032 INSTALLED UNKN
		0040/0007	024 "DIA CIRC CONCR
		008943 FT	LEN=0039 INSTALLED UNKN
2 0 11015 0 00 0094+84 008943 FT	==	0040/0000	LENGTH(AH 1797 BK 3319)
PROSSER HOLLOW RD			WALTS LN
(T377)			(PRDR)
0040/0000	==	0030/2865	048"H 36"W CON BOX CUL
			LEN=0026 INSTALLED UNKN
		0030/2494	
		0030/1642	018 "DIA CIRC CONCR
			LEN=0040 INSTALLED UNKN
		0030/1161	036 "DIA CIRC CONCR
			LEN=0030 INSTALLED UNKN
		0030/1098	024 "DIA CIRC CONCR
			LEN=0045 INSTALLED UNKN
			EARL ST
			(T502)
	==	0030/1087	EARL ST
			(T502)
		0030/0924	018 "DIA CIRC CONCR
			LEN=0040 INSTALLED UNKN
		0030/0622	018 "DIA CIRC CONCR
			LEN=0038 INSTALLED UNKN
		0030/0303	018 "DIA CIRC CONCR
			LEN=0040 INSTALLED UNKN
005624 FT		005624 FT	2 0 11015 0 00 0056+34
		0030/0000	LENGTH(AH 3319 BK 3562)
			018 "DIA CIRC CONCR



EXTRACT DATE: 12/28/2024 ROADWAY MANAGEMENT SYSTEM PAGE NUMBER: 504  
PRINT DATE: 12/30/2024 SLD COUNTY/SR - ANNUAL PRINT COUNTY: CAMBRIA

DIR: B TOTAL LEN: 8.315 MI. DIST: 09-3 SR: 3039  
LEFT MUN: MIDDLE TAYLOR T RIGHT MUN: MIDDLE TAYLOR T

2 0 11015 0 00 0020+72 002062 FT  
IRON ST  
(CITY) 0020/0000

000000 FT

Station	Length	Material	Status
0020/3562	LEN=0050	INSTALLED	UNKN
0020/3245	LEN=0038	INSTALLED	UNKN
0020/3044	LEN=0042	INSTALLED	UNKN
0020/2620	LEN=0036	INSTALLED	UNKN
0020/2360	LEN=0038	INSTALLED	UNKN
0020/1961	LEN=0040	INSTALLED	UNKN
0020/1595	LEN=0036	INSTALLED	UNKN
0020/0890	LEN=0030	INSTALLED	UNKN
0020/0413	LEN=0050	INSTALLED	UNKN
0020/0008	LEN=0050	INSTALLED	UNKN
0020/0000	LENGTH(AH 3562 BK 2062)		
0010/1667	LEN=0038	INSTALLED	UNKN
0010/1369	LEN=0038	INSTALLED	UNKN
0010/1335	LEN=0038	INSTALLED	UNKN
0010/1186	LEN=0038	INSTALLED	UNKN
0010/0766	LEN=0038	INSTALLED	UNKN
0010/0677	LEN=0038	INSTALLED	UNKN
0010/0511	LEN=0038	INSTALLED	UNKN
0010/0337	LEN=0038	INSTALLED	UNKN
0010/0174	LEN=0038	INSTALLED	UNKN
000000	LENGTH(AH 2062 BK 0000)		

EXTRACT DATE: 12/28/2024 ROADWAY MANAGEMENT SYSTEM PAGE NUMBER: 503  
PRINT DATE: 12/30/2024 SLD COUNTY/SR - ANNUAL PRINT COUNTY: CAMBRIA

DIR: B TOTAL LEN: 4.482 MI. DIST: 09-3 SR: 3037  
LEFT MUN: EAST TAYLOR T RIGHT MUN: EAST TAYLOR T

023666 FT

023666 FT  
INTER-AHD

WILLIAM PENN BL  
(SR0271 SEG 0340/0000)  
WILLIAM PENN BL  
(SR0271 SEG 0340/0000)  
FOR SR 0271 AND 3037

0110/3076

0110/2638

0110/2302

0110/2106

0110/1984

0110/1387

0110/1045

(CONN)  
ZANE LN  
(T764)  
IRWIN LN  
(T761)  
018 "DIA CIRC CONCR  
LEN=0040 INSTALLED UNKN  
PASTURE LN  
(T500)  
(APRA) LECKEY'S LT  
DONRUTH LN  
(T718)

020590 FT

020590 FT

1 0 00720 0 01 0208+06  
JACKSON ST  
(T381)

5 0110/0000

0100/1943

0100/1621

0100/0920

0100/0545

0100/0486

018587 FT

5 0100/0000

0090/1260

LENGTH(AH 3076 BK 2003)  
018 "DIA CIRC CONCR  
LEN=0028 INSTALLED UNKN  
BUD LN  
(PRDR)  
SOZEL DR  
(PRDR)  
015 "DIA CIRC CONCR  
LEN=0042 INSTALLED UNKN  
KEIPER LN  
(T384)  
LENGTH(AH 2003 BK 2024)  
018 "DIA CIRC CONCR  
LEN=0050 INSTALLED UNKN  
018 "DIA CIRC CONCR

1 0 00720 0 01 0187+96 018587 FT  
HINCKSTON RUN RD  
(T380) 0100/0000

DIST: 09-3 SR: 3037  
RIGHT MUN: EAST TAYLOR T

EXTRACT DATE: 12/28/2024 ROADWAY MANAGEMENT SYSTEM PAGE NUMBER: 501  
PRINT DATE: 12/30/2024 SLD COUNTY/SR - ANNUAL PRINT COUNTY: CAMBRIA

DIR: B TOTAL LEN: 4.482 MI. DIST: 09-3 SR: 3037  
LEFT MUN: EAST TAYLOR T RIGHT MUN: EAST TAYLOR T

	0060/1078	LEN=0044	INSTALLED	UNKN
		015 "DIA	CIRC	CONCR
	0060/0614	LEN=0036	INSTALLED	UNKN
		018 "DIA	CIRC	CONCR
	0060/0091	LEN=0036	INSTALLED	UNKN
007719 FT	007719 FT	1 0 00720 0 01 0080+00		
		ST PETKA'S RD		
		(T694)		
	0060/0000	LENGTH(AH 2796 BK 2999)		
		024 "DIA	CIRC	METAL
	0050/2507	LEN=0040	INSTALLED	UNKN
		018 "DIA	CIRC	CONCR
	0050/2263	LEN=0035	INSTALLED	UNKN
		018 "DIA	CIRC	CONCR
	0050/1970	LEN=0040	INSTALLED	UNKN
		018 "DIA	CIRC	CONCR
	0050/1606	LEN=0050	INSTALLED	2000
TRUCK PULL OFF RD				
(GOVT)	0050/0842			
TRUCK PULL OFF RD				
(GOVT)	0050/0671			
	0050/0531	018 "DIA	CIRC	CONCR
		LEN=0050	INSTALLED	UNKN
		CRONIN PL		
		(CITY)		
	004720 FT	EAST TAYLOR		
		JOHNSTOWN C		
1 0 00720 0 00 0048+95 004720 FT	0050/0000	LENGTH(AH 2999 BK 3436)		
BISHOP MCGAULEY PL		015 "DIA	CIR	PLASTIC
(CITY)		015 "DIA	CIR	PLASTIC
	0040/3412	LEN=0025	INSTALLED	UNKN
		015 "DIA	CIR	PLASTIC
	0040/3376	LEN=0030	INSTALLED	UNKN
		008 "DIA	CIR	PLASTIC
	0040/2830	LEN=0030	INSTALLED	UNKN
		018 "DIA	CIRC	CONCR
	0040/2450	LEN=0030	INSTALLED	UNKN
		CROUSE AV		
		(CITY)		
	0040/2437			
		ORE ST		
	0040/1841	(CITY)		
		015 "DIA	CIR	PLASTIC
	0040/1840	LEN=0045	INSTALLED	UNKN
CLAY ST				
(CITY)	0040/1604			
	0040/1420	008 "DIA	CIR	PLASTIC
NEW ST		LEN=0040	INSTALLED	UNKN
(CITY)	0040/1047			

EXTRACT DATE: 12/28/2024 ROADWAY MANAGEMENT SYSTEM PAGE NUMBER: 500  
PRINT DATE: 12/30/2024 SLD COUNTY/SR - ANNUAL PRINT COUNTY: CAMBRIA

DIR: B TOTAL LEN: 4.482 MI. DIST: 09-3 SR: 3037  
LEFT MUN: JOHNSTOWN C RIGHT MUN: JOHNSTOWN C

MORGAN PL  
(CITY)

0040/0219

001284 FT

WALNUT ST  
(CITY)

0030/0324

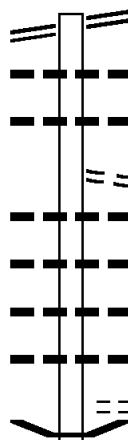
000000 FT

000000 FT

0040/1046 015 "DIA CIR PLASTIC  
LEN=0055 INSTALLED UNKN  
NEW ST  
0040/1003 (CITY)  
0040/0565 015 "DIA CIRC CONCR  
LEN=0030 INSTALLED UNKN  
LOWMAN ST  
0040/0296 (CITY)  
0040/0195 018 "DIA CIRC CONCR  
LEN=0030 INSTALLED UNKN  
0040/0038 018 "DIA CIRC CONCR  
LEN=0031 INSTALLED 2000  
001284 FT 1 0 00720 0 00 0014+06  
PROSPECT ST  
0040/0000 LENGTH(AH 3436 BK 1284)  
0030/1250 018 "DIA CIRC CONCR  
LEN=0060 INSTALLED 2000  
0030/1220 018 "DIA CIRC CONCR  
LEN=0060 INSTALLED 2000  
0030/1198 BMSSEN 11/3037/0030/0492  
1 0 00720 0 00 0005+01  
NORFOLK SOUTHERN RAI RR  
0030/0492 BMSBG 11/3037/0030/0492  
FROM 3037/0030 SH  
0030/0371 (CONN)  
0030/0350 018 "DIA CIRC CONCR  
LEN=0028 INSTALLED UNKN  
NC WILLIAM PENN AV  
TO 3037/0030 SH  
0030/0269 (CONN)  
0030/0195 BMSSEN 11/3037/0030/0055  
1 0 00720 0 00 0000+00  
L. CONEMAUGH  
0030/0055 BMSBG 11/3037/0030/0055  
000000 FT 1 0 00720 0 00 0000+00  
NC WALNUT ST  
WASHINGTON ST  
(SR3044 SEG 0010/1860)  
INTER-BK WALNUT ST  
(CITY)  
MFC BEGIN = C  
0030/0000 LTH AH 001284 BK 000100  
000000 FT  
7024/0000 LTH AH 000100 BK 000000

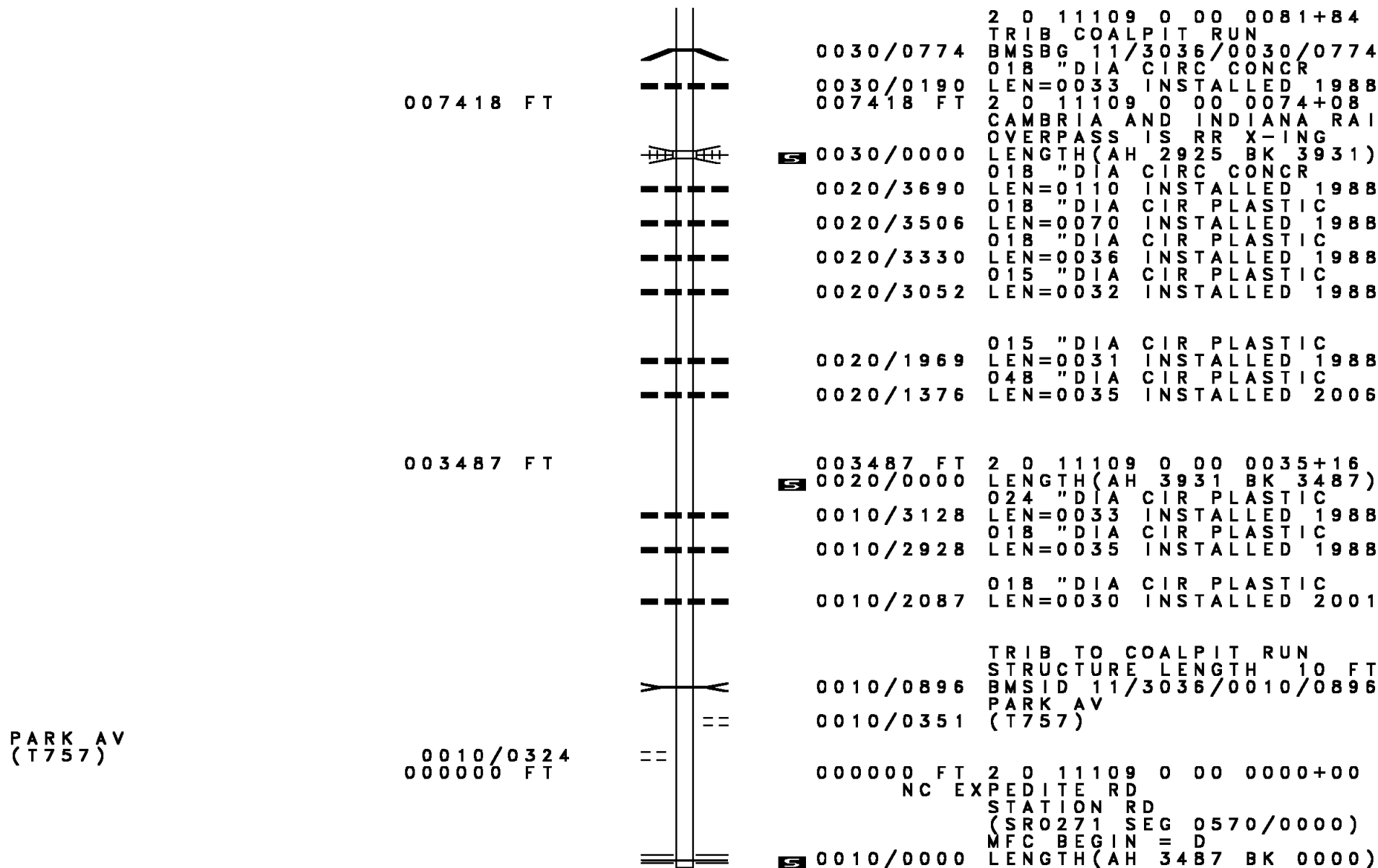
EXTRACT DATE: 12/28/2024 ROADWAY MANAGEMENT SYSTEM PAGE NUMBER: 499  
 PRINT DATE: 12/30/2024 SLD COUNTY/SR - ANNUAL PRINT COUNTY: CAMBRIA  
 DIR: B TOTAL LEN: 1.959 MI. DIST: 09-3 SR: 3036  
 LEFT MUN: BLACKLICK T RIGHT MUN: BLACKLICK T

CARDIFF RD 010343 FT  
 (SR3049 SEG 0040/0000) 0030/2925



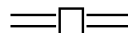
010343 FT CARDIFF RD  
 0030/2925 (SR3049 SEG 0040/0000)  
 024 " DIA CIRC CONCR  
 0030/2787 LEN=0047 INSTALLED 1988  
 018 " DIA CIR PLASTIC  
 0030/2668 LEN=0060 INSTALLED 1988  
 CHURCH ST  
 0030/2626 (T455)  
 018 " DIA CIR PLASTIC  
 0030/2467 LEN=0042 INSTALLED 1988  
 015 " DIA CIR PLASTIC  
 0030/2248 LEN=0036 INSTALLED 1988  
 018 " DIA CIRC CONCR  
 0030/1783 LEN=0033 INSTALLED 1988  
 018 " DIA CIR PLASTIC  
 0030/1592 LEN=0038 INSTALLED 1988  
 NORTH ST  
 0030/1319 (T760)  
 0030/0791 BMSEN 11/3036/0030/0774

DIR: B TOTAL LEN: 1.959 MI. DIST: 09-3 SR: 3036  
LEFT MUN: BLACKLICK T RIGHT MUN: BLACKLICK T



EXTRACT DATE: 12/28/2024 ROADWAY MANAGEMENT SYSTEM PAGE NUMBER: 497  
PRINT DATE: 12/30/2024 SLD COUNTY/SR - ANNUAL PRINT COUNTY: CAMBRIA  
DIR: B TOTAL LEN: 2.995 MI. DIST: 09-3 SR: 3035  
LEFT MUN: EAST TAYLOR T RIGHT MUN: EAST TAYLOR T

015815 FT



015815 FT MINERAL POINT RD  
0050/2143 (SR3030 SEG 0030/2953)



EXTRACT DATE: 12/28/2024 ROADWAY MANAGEMENT SYSTEM PAGE NUMBER: 496  
PRINT DATE: 12/30/2024 SLD COUNTY/SR - ANNUAL PRINT COUNTY: CAMBRIA

DIR: B TOTAL LEN: 2.995 MI.  
LEFT MUN: EAST TAYLOR T

DIST: 09-3 SR: 3035  
RIGHT MUN: EAST TAYLOR T

013672 FT

010395 FT

0050/2033	BMS	SEN	11/3035/0050/1845
2 0	11018	0 00	0154+90
LT.	CON	EMAUGH	
0050/1845	BMS	SBG	11/3035/0050/1845
	THOMPSON	LN	
0050/1567	(PRDR)		
0050/1426	EAST TAYLOR		
	CONEMAUGH T		
0050/1290	(APRA)	(SIGNAL LIGHT ON	
0050/1221	CONSOLIDATED RAIL CORPO		
	OVERPASS IS RR X-ING		
0050/1165	018 "DIA	CIRC CONCR	
	LEN=0044	INSTALLED 2003	
0050/1070	(APRA)	(SIGNAL LIGHT ON	
013672 FT	2 0	11018	0 00 0135+72
5 0050/0000	LENGTH(AH	2143	BK 3277)
0040/2564	015 "DIA	CIRC CONCR	
	LEN=0036	INSTALLED UNKN	
0040/2280	018 "DIA	CIRC CONCR	
	LEN=0040	INSTALLED UNKN	
0040/1966	015 "DIA	CIR PLASTIC	
	LEN=0044	INSTALLED UNKN	
0040/1706	015 "DIA	CIRC METAL	
	LEN=0046	INSTALLED UNKN	
0040/1371	018 "DIA	CIR PLASTIC	
	LEN=0025	INSTALLED 2006	
0040/0813	018 "DIA	CIRC CONCR	
	LEN=0044	INSTALLED UNKN	
0040/0480	018 "DIA	CIRC CONCR	
	LEN=0042	INSTALLED UNKN	
010395 FT	2 0	11018	0 00 0103+05
5 0040/0000	LENGTH(AH	3277	BK 3324)
0030/2821	018 "DIA	CIRC CONCR	
	LEN=0040	INSTALLED UNKN	
0030/2272	018 "DIA	CIRC CONCR	
	LEN=0034	INSTALLED UNKN	
0030/2166	018 "DIA	CIR PLASTIC	
	LEN=0142	INSTALLED UNKN	
0030/1858	036 "DIA	CIRC CONCR	
	LEN=0042	INSTALLED UNKN	
0030/1783	018 "DIA	CIR UNKNOWN	
	LEN=0040	INSTALLED UNKN	
0030/1554	018 "DIA	CIR PLASTIC	
	LEN=0010	INSTALLED 2005	

EXTRACT DATE: 12/28/2024 ROADWAY MANAGEMENT SYSTEM PAGE NUMBER: 495  
PRINT DATE: 12/30/2024 SLD COUNTY/SR - ANNUAL PRINT COUNTY: CAMBRIA

DIR: B TOTAL LEN: 2.995 MI. DIST: 09-3 SR: 3035  
LEFT MUN: CONEMAUGH T RIGHT MUN: CONEMAUGH T

007071 FT

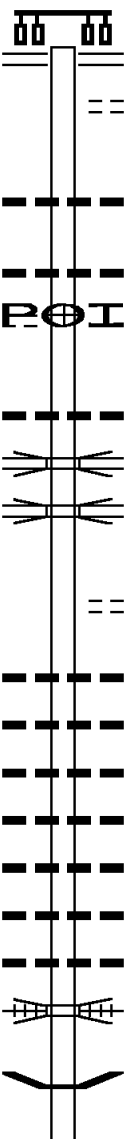
003539 FT

2 0 11018 0 00 0000+00 000000 FT  
CLAPBOARD RUN RD  
(SR3026 SEG 0070/0000) 0010/0000

0030/0888	006 "DIA CIR PLASTIC LEN=0040 INSTALLED 1999
0030/0693	015 "DIA CIR PLASTIC LEN=0034 INSTALLED UNKN
007071 FT	2 0 11018 0 00 0069+90
0030/0000	LENGTH(AH 3324 BK 3532)
0020/3396	018 "DIA CIRC CONCR LEN=0036 INSTALLED UNKN
0020/2344	018 "DIA CIRC CONCR LEN=0040 INSTALLED UNKN
0020/1711	015 "DIA CIR PLASTIC LEN=0040 INSTALLED 2000
0020/1102	018 "DIA CIR PLASTIC LEN=0041 INSTALLED UNKN
0020/1016	024 "DIA CIR PLASTIC LEN=0030 INSTALLED 2006
0020/0308	015 "DIA CIRC CONCR LEN=0034 INSTALLED UNKN
003539 FT	2 0 11018 0 00 0034+13
0020/0000	LENGTH(AH 3532 BK 3539)
0010/3360	018 "DIA CIRC CONCR LEN=0036 INSTALLED UNKN
0010/3086	015 "DIA CIRC CONCR LEN=0035 INSTALLED UNKN
0010/2749	018 "DIA CIR PLASTIC LEN=0025 INSTALLED 2006
0010/2436	018 "DIA CIRC CONCR LEN=0050 INSTALLED UNKN
0010/2237	024 "DIA CIRC CONCR LEN=0034 INSTALLED UNKN
0010/2023	018 "DIA CIRC CONCR LEN=0034 INSTALLED UNKN
0010/0775	018 "DIA CIR UNKNOWN LEN=0250 INSTALLED UNKN
0010/0535	018 "DIA CIRC CONCR LEN=0050 INSTALLED UNKN
NC BE	ECH HILL RD
000000 FT	CLAPBOARD RUN RD (SR3026 SEG 0070/0000)
0010/0000	MFC BEGIN = D LENGTH(AH 3539 BK 0000)

EXTRACT DATE: 12/28/2024 ROADWAY MANAGEMENT SYSTEM PAGE NUMBER: 494  
PRINT DATE: 12/30/2024 SLD COUNTY/SR - ANNUAL PRINT COUNTY: CAMBRIA

DIR: B TOTAL LEN: 5.232 MI. DIST: 09-3 SR: 3034  
LEFT MUN: CAMBRIA T RIGHT MUN: CAMBRIA T

027624 FT		027624 FT ADMIRAL PEARY HW (SR0022 SEG 0191/0000) (SR0022 SEG 0190/0000)
		0100/3593 PLAZA ACCESS RD 0100/3164 (PRDR)
		0100/2245 018 "DIA CIR PLASTIC LEN=0042 INSTALLED UNKN
		0100/1552 036 "DIA CIRC CONCR LEN=0065 INSTALLED UNKN
NEW ENTERPRISE STONE/LI (PRDR) 0100/1482		0100/1482 (APRA) NEW ENTERPRISE S
		0100/0534 036 "DIA CIRC CONCR LEN=0060 INSTALLED UNKN
		SR 0219 NBL 0100/0368 OP ID 11/0219/0424/0000 SR 0219 SBL
		0100/0250 OP ID 11/0219/0425/0000 024031 FT 1 0 00054 0 00 0563+38 FCU DR (PRDR)
024031 FT		5 0100/0000 LENGTH(AH 3593 BK 3574)
		0090/2841 018 "DIA CIRC METAL LEN=0050 INSTALLED 1999
		0090/2352 018 "DIA CIR PLASTIC LEN=0001 INSTALLED 1999
		0090/1972 018 "DIA CIR PLASTIC LEN=0033 INSTALLED UNKN
		0090/1733 036 "DIA CIR PLASTIC LEN=0037 INSTALLED UNKN
		0090/1508 018 "DIA CIR PLASTIC LEN=0033 INSTALLED UNKN
		0090/1310 015 "DIA CIR PLASTIC LEN=0030 INSTALLED UNKN
		0090/1182 018 "DIA CIR PLASTIC LEN=0040 INSTALLED 1999
		0090/1126 OTHER OVERPASS IS RR X-ING
		0090/0187 BMS EN 11/3034/0090/0135 1 0 00054 0 00 0527+64 S. BR. BLACKLICK CREEK

EXTRACT DATE: 12/28/2024 ROADWAY MANAGEMENT SYSTEM PAGE NUMBER: 493  
PRINT DATE: 12/30/2024 SLD COUNTY/SR - ANNUAL PRINT COUNTY: CAMBRIA

DIR: B TOTAL LEN: 5.232 MI. DIST: 09-3 SR: 3034  
LEFT MUN: CAMBRIA T RIGHT MUN: CAMBRIA T

1 0 00054 0 00 0527+64 020457 FT  
ALLIE BUCK RD  
(T450) 0090/0000

017138 FT

	0090/0135	BMSBG 11/3034/0090/0135
	020457 FT	
	0090/0000	LENGTH(AH 3574 BK 3319)
	018 " DIA	CIR PLASTIC
	LEN=0032	INSTALLED UNKN
	018 " DIA	CIR PLASTIC
	LEN=0037	INSTALLED UNKN
	024 " DIA	CIRC CONCR
	LEN=0038	INSTALLED UNKN
	018 " DIA	CIR PLASTIC
	LEN=0040	INSTALLED 1999
	018 " DIA	CIR PLASTIC
	LEN=0040	INSTALLED 1999
	018 " DIA	CIR PLASTIC
	LEN=0040	INSTALLED 1999
	018 " DIA	CIR PLASTIC
	LEN=0036	INSTALLED 1999
	018 " DIA	CIR PLASTIC
	LEN=0020	INSTALLED 1999
	024 " DIA	CIR PLASTIC
	LEN=0025	INSTALLED 1999
	018 " DIA	CIR PLASTIC
	LEN=0020	INSTALLED 1999
	018 " DIA	CIR PLASTIC
	LEN=0028	INSTALLED UNKN
	018 " DIA	CIRC CONCR
	LEN=0036	INSTALLED UNKN
	018 " DIA	CIR PLASTIC
	LEN=0032	INSTALLED UNKN
	017138 FT	1 0 00054 0 00 0494+45
	0080/0000	LENGTH(AH 3319 BK 3197)
	018 " DIA	CIR PLASTIC
	LEN=0034	INSTALLED UNKN
	018 " DIA	CIR PLASTIC
	LEN=0033	INSTALLED UNKN
	018 " DIA	CIR PLASTIC
	LEN=0032	INSTALLED UNKN
	0070/1880	015 " DIA CIR PLASTIC LEN=0035 INSTALLED 1999
	0070/0945	048 " DIA CIR PLASTIC LEN=0034 INSTALLED UNKN
	036 " DIA CIRC CONCR	
	LEN=0020	INSTALLED 2004
	018 " DIA	CIR PLASTIC
	LEN=0040	INSTALLED 2000

EXTRACT DATE: 12/28/2024 ROADWAY MANAGEMENT SYSTEM PAGE NUMBER: 492  
PRINT DATE: 12/30/2024 SLD COUNTY/SR - ANNUAL PRINT COUNTY: CAMBRIA

DIR: B TOTAL LEN: 5.232 MI. DIST: 09-3 SR: 3034  
LEFT MUN: CAMBRIA T RIGHT MUN: CAMBRIA T

			018 " DIA	CIR PLASTIC
		0070/0383	LEN=0040	INSTALLED 1999
			018 " DIA	CIR PLASTIC
		0070/0275	LEN=0034	INSTALLED UNKN
			018 " DIA	CIR PLASTIC
		0070/0129	LEN=0036	INSTALLED UNKN
			CAMBRIA	
		0070/0124	BLACKLICK T	
013941 FT		013941 FT	1 0 00054	0 00 0462+48
		0070/0000	LENGTH(AH	3197 BK 3374)
			018 " DIA	CIR PLASTIC
		0060/2962	LEN=0040	INSTALLED 2000
			015 " DIA	CIR PLASTIC
		0060/2695	LEN=0036	INSTALLED UNKN
			018 " DIA	CIR PLASTIC
		0060/2423	LEN=0032	INSTALLED UNKN
			018 " DIA	CIRC CONCR
		0060/2324	LEN=0030	INSTALLED UNKN
DELAWARE RD (TWP )	0060/2248	==		
			015 " DIA	CIR PLASTIC
		0060/2132	LEN=0040	INSTALLED 2000
			018 " DIA	CIR PLASTIC
		0060/1885	LEN=0040	INSTALLED 2000
			015 " DIA	CIR PLASTIC
		0060/1698	LEN=0040	INSTALLED 2000
			015 " DIA	CIR PLASTIC
		0060/1437	LEN=0040	INSTALLED 2000
			015 " DIA	CIR PLASTIC
		0060/1351	LEN=0045	INSTALLED 2000
			015 " DIA	CIR PLASTIC
		0060/1242	LEN=0037	INSTALLED 2000
			015 " DIA	CIR PLASTIC
		0060/1190	LEN=0032	INSTALLED UNKN
			018 " DIA	CIR PLASTIC
		0060/1110	LEN=0036	INSTALLED UNKN
			018 " DIA	CIR PLASTIC
		0060/0903	LEN=0032	INSTALLED UNKN
			015 " DIA	CIR PLASTIC
		0060/0635	LEN=0040	INSTALLED 2000
			015 " DIA	CIR PLASTIC
		0060/0536	LEN=0035	INSTALLED 2000
			018 " DIA	CIR PLASTIC
		0060/0378	LEN=0010	INSTALLED 1999
			015 " DIA	CIR PLASTIC
		0060/0223	LEN=0035	INSTALLED 2000
010567 FT		010567 FT	1 0 00054	0 00 0429+24
			015 " DIA	CIR PLASTIC
			LEN=0040	INSTALLED 2000
		0060/0000	LENGTH(AH	3374 BK 2818)

EXTRACT DATE: 12/28/2024 ROADWAY MANAGEMENT SYSTEM PAGE NUMBER: 491  
PRINT DATE: 12/30/2024 SLD COUNTY/SR - ANNUAL PRINT COUNTY: CAMBRIA

DIR: B TOTAL LEN: 5.232 MI. DIST: 09-3 SR: 3034  
LEFT MUN: BLACKLICK T RIGHT MUN: BLACKLICK T

007749 FT

005138 FT

COUNTRY RD  
(BORO)

0030/1061

0050/2188	018 "DIA	CIRC CONCR	LEN=0030	INSTALLED	UNKN
0050/1698	018 "DIA	CIRC CONCR	LEN=0044	INSTALLED	UNKN
0050/1569	018 "DIA	CIRC CONCR	LEN=0032	INSTALLED	UNKN
0050/1482	018 "DIA	CIRC CONCR	LEN=0036	INSTALLED	UNKN
0050/1044	015 "DIA	CIR PLASTIC	LEN=0032	INSTALLED	UNKN
0050/0601	015 "DIA	CIR PLASTIC	LEN=0032	INSTALLED	2003
0050/0010	BMS EN 11/3034/0050/0000		1 0 00054 0 00 0400+73		
007749 FT	BR. BLACK LK				
0050/0000	BMS BG 11/3034/0050/0000				
0040/2298	LENGTH(AH 2818 BK 2611)				
0040/1795	018 "DIA	CIR PLASTIC	LEN=0040	INSTALLED	UNKN
0040/1504	015 "DIA	CIR PLASTIC	LEN=0040	INSTALLED	2000
0040/1263	015 "DIA	CIR PLASTIC	LEN=0035	INSTALLED	2000
0040/0900	018 "DIA	CIR PLASTIC	LEN=0030	INSTALLED	UNKN
0040/0559	015 "DIA	CIR PLASTIC	LEN=0032	INSTALLED	UNKN
0040/0484	015 "DIA	CIR PLASTIC	LEN=0035	INSTALLED	2000
0040/0301	018 "DIA	CIR PLASTIC	LEN=0040	INSTALLED	2000
0040/0134	018 "DIA	CIR PLASTIC	LEN=0032	INSTALLED	UNKN
005138 FT	018 "DIA	CIRC CONCR	LEN=0032	INSTALLED	UNKN
NC BE	1 0 00054 0 00 0374+61				
0040/0000	ULAH RD				
0030/2320	BLACKLICK				
0030/1698	NANTY GLO B				
0030/1495	LENGTH(AH 2611 BK 2369)				
	018 "DIA	CIR PLASTIC	LEN=0040	INSTALLED	2000
	015 "DIA	CIRC METAL	LEN=0032	INSTALLED	UNKN
	015 "DIA	CIR PLASTIC	LEN=0032	INSTALLED	UNKN

EXTRACT DATE: 12/28/2024 ROADWAY MANAGEMENT SYSTEM PAGE NUMBER: 490  
PRINT DATE: 12/30/2024 SLD COUNTY/SR - ANNUAL PRINT COUNTY: CAMBRIA

DIR: B TOTAL LEN: 5.232 MI. DIST: 09-3 SR: 3034  
LEFT MUN: NANTY GLO B RIGHT MUN: NANTY GLO B

002769 FT		002769 FT	1 0 00054 0 00 0350+88
-	-	5 0030/0000	LENGTH(AH 2369 BK 2536)
			015 "DIA CIR PLASTIC
-	=	0020/2498	LEN=0040 INSTALLED 2000
			SPRINGFIELD ST
-	-	0020/2283	(BORO)
			018 "DIA CIR CONCR
-	-	0020/2050	LEN=0042 INSTALLED UNKN
			018 "DIA CIR CONCR
-	=	0020/1974	LEN=0032 INSTALLED UNKN
			RICKY ST
-	-	0020/1835	(BORO)
			015 "DIA CIR PLASTIC
-	-	0020/1614	LEN=0028 INSTALLED UNKN
			018 "DIA CIR PLASTIC
-	-	0020/1359	LEN=0050 INSTALLED UNKN
			015 "DIA CIR PLASTIC
-	-	0020/1310	LEN=0049 INSTALLED UNKN
			015 "DIA CIR PLASTIC
-	-	0020/0877	LEN=0040 INSTALLED 2006
			015 "DIA CIR PLASTIC
-	-	0020/0835	LEN=0020 INSTALLED 2006
-	=		COLLINS ST
		0020/0372	(BORO)
-	=		DAVIS RUN
			STRUCTURE LENGTH 12 FT
-	>	0020/0251	BMSID 11/3034/0020/0251
			018 "DIA CIR CONCR
-	-	0020/0148	LEN=0034 INSTALLED UNKN
			018 "DIA CIR CONCR
-	-	0020/0059	LEN=0034 INSTALLED UNKN
		000233 FT	
-	=	5 0020/0000	LENGTH(AH 2536 BK 0233)
			015 "DIA CIR CONCR
-	-	0010/0233	LEN=0040 INSTALLED UNKN
-	=		000000 FT 1 0 00054 0 00 0322+21
			NC SE COND ST
-	-		CHESTNUT ST
			(SR0271 SEG 0510/0000)
-	-	INTER-BK	SECOND ST
			(SR0271 SEG 0510/0000)
-	-		MFC BEGIN = D
		5 0010/0000	LENGTH(AH 0233 BK 0000)

LINCOLN AVE  
(BORO)

0020/0729

1 0 00054 0 00 0325+50 000233 FT  
CARDIFF RD  
(SR3049 SEG 0010/0000) 0020/0000

BEECH ST  
(BORO)

0010/0184  
000000 FT

EXTRACT DATE: 12/28/2024 ROADWAY MANAGEMENT SYSTEM PAGE NUMBER: 489  
PRINT DATE: 12/30/2024 SLD COUNTY/SR - ANNUAL PRINT COUNTY: CAMBRIA

DIR: B TOTAL LEN: 4.380 MI. DIST: 09-3 SR: 3033  
LEFT MUN: RICHLAND T RIGHT MUN: RICHLAND T

023128 FT		023128 FT	
FRANKSTOWN RD		INTER-AHD	MOUNT HOPE RD
(SR3024 SEG 0150/0000)	0080/2444		(T320)
		0080/2444	RAGERS HILL RD
		0080/2400	(SR3024 SEG 0150/0000)
			018 "DIA CIRC CONCR
			LEN=0079 INSTALLED 2020
020684 FT		020684 FT	2 0 11012 0 05 0360+40
		0080/0000	LENGTH(AH 2444 BK 2757)
		0070/1774	018 "DIA CIR PLASTIC
			LEN=0020 INSTALLED 1998
		0070/0743	018 "DIA CIR PLASTIC
			LEN=0030 INSTALLED 1998
2 0 11012 0 05 0332+91	017927 FT	017927 FT	
ENGBERT RD		0070/0000	LENGTH(AH 2757 BK 2292)
(T347)	0070/0000		
015635 FT		0060/0118	BROOK LN
		015635 FT	(PRDR)
		0060/0000	2 0 11012 0 05 0310+30
			LENGTH(AH 2292 BK 3560)
		0050/2918	015 "DIA CIRC METAL
			LEN=0075 INSTALLED UNKN
		0050/1730	015 "DIA CIR PLASTIC
			LEN=0040 INSTALLED 2001
		0050/1502	018 "DIA CIRC CONCR
			LEN=0040 INSTALLED 2001
BIRTLE RD			



EXTRACT DATE: 12/28/2024 ROADWAY MANAGEMENT SYSTEM PAGE NUMBER: 488  
PRINT DATE: 12/30/2024 SLD COUNTY/SR - ANNUAL PRINT COUNTY: CAMBRIA

DIR: B TOTAL LEN: 4.380 MI. DIST: 09-3 SR: 3033  
LEFT MUN: RICHLAND T RIGHT MUN: RICHLAND T

(SR3020 SEG 0010/2586) 0050/1467

012075 FT

0 0 00000 0 00 0000+00 008793 FT  
AIRPORT RD  
(SR3031 SEG 0024/0000) 0040/0000

007995 FT

LC TO GALLERIA DR EX TB  
(CONN) 0030/0129

2 0 11012 0 04 0204+17 006414 FT  
GALLERIA DR EX

0050/1461	015 "DIA CIR PLASTIC LEN=0040 INSTALLED UNKN
0050/1212	018 "DIA CIR PLASTIC LEN=0040 INSTALLED 2001
0050/0982	072"H 48"W CON BOX CUL LEN=0034 INSTALLED UNKN
0050/0616	015 "DIA CIR PLASTIC LEN=0038 INSTALLED UNKN
0050/0011	018 "DIA CIRC CONCR LEN=0046 INSTALLED UNKN
012075 FT	2 0 11012 0 05 0274+75
0050/0000	LENGTH(AH 3560 BK 3282) 036 "DIA CIRC CONCR
0040/2877	LEN=0095 INSTALLED UNKN
0040/2460	018 "DIA CIRC CONCR LEN=0052 INSTALLED UNKN
0040/1901	018 "DIA CIRC CONCR LEN=0054 INSTALLED UNKN
0040/0111	FROM 3033/0032 SH (CONN)
008793 FT	MFC BEGIN = D
0040/0000	LENGTH(AH 3282 BK 0798) TO 3033/0040 SH
0032/0664	(CONN)
007995 FT	2 0 11012 0 04 0219+98
0032/0000	LENGTH(AH 0798 BK 1581) 018 "DIA CIRC CONCR
0030/1130	LEN=0030 INSTALLED UNKN MT AIRY DR (T302)
0030/1043	
0030/0125	FROM 3031/0014 SH (CONN)
0030/0090	018 "DIA CIRC CONCR LEN=0058 INSTALLED UNKN
006414 FT	GALLERIA DR (SR3031 SEG 0014/0380)

DIST: 09-3 SR: 3033  
RIGHT MUN: RICHLAND T

```

5 0030/0000 LENGTH(AH 1581 BK 2656)
    TO 3031/0014 SH
    0020/2515 (CONN)

```

0020/1804	018 "DIA	CIRC	CONCR	UNKN
	LEN=0100	INSTALLED		
0020/1245	024 "DIA	CIRC	CONCR	UNKN
	LEN=0075	INSTALLED		
0020/1004	018 "DIA	CIRC	CONCR	UNKN
	LEN=0050	INSTALLED		
0020/0775	018 "DIA	CIR PLASTIC		2000
	LEN=0050	INSTALLED		2000
0020/0423	015 "DIA	CIRC METAL		
	LEN=0048	INSTALLED		UNKN
003758 FT	2 0 11012	0 03	0175+10	
0020/0000	LENGTH (AH	2656	BK 3758)	
	060 "DIA	CIRC	CONCR	
0010/3419	LEN=0070	INSTALLED		UNKN
	018 "DIA	CIRC	CONCR	
0010/3196	LEN=0075	INSTALLED		UNKN
	042 "H 72 "	W CONC	STRUCT	
0010/2776	LEN=0034	INSTALLED		1993

0010 / 0091  
000000 FT

```

0010/1672 015 "DIA CIRC CONCR
           LEN=0062 INSTALLED UNKN
           015 "DIA CIRC CONCR
0010/1155 LEN=0040 INSTALLED UNKN

```

```
0010/0428 BMSSEN 11/3033/0010/0415
          2 0 11012 0 02 0147+72
          SOLOMON RUN
0010/0415 BMSBG 11/3033/0010/0415
```

```

NC SOLOMON RUN RD
      036 "DIA CIRC CONCR
0010/0190 LEN=0045  INSTALLED 1962

```

000000 FT 2 0 11012 0 02 0143+24  
(APRA) STONEHEDGE CT  
SR 0056

```

      OP ID 11/0056/0250/0000
      NC WALTERS AV
INTER-BK WALTERS AV
      (T339)
      MFC BEGIN = C
0010/0000 LENGTH(AH 3758 BK 0000)

```

EXTRACT DATE: 12/28/2024 ROADWAY MANAGEMENT SYSTEM PAGE NUMBER: 486  
PRINT DATE: 12/30/2024 SLD COUNTY/SR - ANNUAL PRINT COUNTY: CAMBRIA

DIR: B TOTAL LEN: .441 MI. DIST: 09-3 SR: 3032  
LEFT MUN: CAMBRIA T RIGHT MUN: CAMBRIA T

LC TO SHEETZ LT  
(CONN)  
LC FROM SHEETZ LT  
(CONN)

002329 FT

0010/0530

0010/0380

000000 FT



002329 FT NEW GERMANY RD  
0010/2329 (SR0160 SEG 0480/0000)  
018 "DIA CIRC CONCR  
0010/2262 LEN=0055 INSTALLED UNKN

(APRA) INDUSTRIAL PARK  
INDUSTRIAL PARK RD  
0010/1411 (T621)  
015 "DIA CIRC CONCR  
0010/1007 LEN=0045 INSTALLED UNKN

018 "DIA CIR PLASTIC  
0010/0365 LEN=0070 INSTALLED UNKN  
ZEMAN DR

0010/0327 (T609)  
000000 FT 2 0 11025 0 01 0395+62  
NC MI NI MALL RD  
ADMIRAL PEARY HW  
(SR0022 SEG 0181/0912)  
(SR0022 SEG 0180/0896)

INTER-BK COOKS RD  
(PRDR)  
MFC BEGIN = D  
0010/0000 LENGTH(AH 2329 BK 0000)

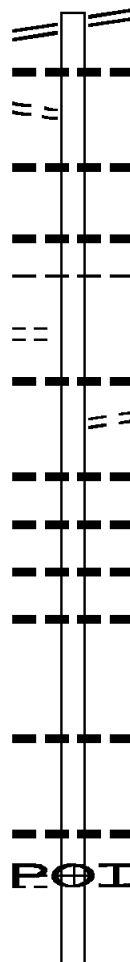
FRANKSTOWN RD 014305 FT  
(SR3024 SEG 0100/1020) 0050/3417

FROM 3024/0100 SH  
(CONN) 0050/3304

AVIATION DR  
(TWP ) 0050/2246

010888 FT

JOHNSTOWN AIRPORT  
(PRDR) 0040/1995



014308 FT FRANKSTOWN RD  
0050/3417 (SR3024 SEG 0100/1020)  
0050/3407 018 "DIA CIRC CONCR  
LEN=0030 INSTALLED UNKN

0050/3269 030 "DIA CIRC CONCR  
LEN=0080 INSTALLED UNKN

0050/2523 030 "DIA CIRC CONCR  
LEN=0050 INSTALLED UNKN  
0050/2262 CONEMAUGH  
RICHLAND T

0050/2240 018 "DIA CIRC CONCR  
LEN=0040 INSTALLED UNKN  
KOHLER ST

0050/2189 (T344)

0050/1860 018 "DIA CIRC CONCR  
LEN=0015 INSTALLED UNKN

0050/1572 018 "DIA CIRC CONCR  
LEN=0024 INSTALLED UNKN

0050/1275 018 "DIA CIRC CONCR  
LEN=0024 INSTALLED UNKN

0050/0680 018 "DIA CIRC CONCR  
LEN=0054 INSTALLED UNKN

010891 FT 2 0 11091 0 00 0034+47  
0050/0000 LENGTH(AH 3417 BK 3616)

0040/3396 018 "DIA CIRC CONCR  
LEN=0085 INSTALLED UNKN

0040/2345 018 "DIA CIRC METAL  
LEN=0046 INSTALLED UNKN

0040/1995 (APRA) JOHNSTOWN AIRPOR

EXTRACT DATE: 12/28/2024 ROADWAY MANAGEMENT SYSTEM PAGE NUMBER: 484  
PRINT DATE: 12/30/2024 SLD COUNTY/SR - ANNUAL PRINT COUNTY: CAMBRIA

DIR: N TOTAL LEN: 2.710 MI. DIST: 09-3 SR: 3031  
LEFT MUN: RICHLAND T RIGHT MUN: RICHLAND T

					036 "DIA CIRC CONCR
		0040/0550	LEN=0064	INSTALLED	2001
			018 "DIA CIR PLASTIC		
007272 FT		0040/0235	LEN=0020	INSTALLED	2001
		007275 FT	2 0 11091 0 01 0070+12		
		0040/0000	LENGTH(AH 3616 BK 2091)		
			018 "DIA CIR PLASTIC		
		0030/2007	LEN=0060	INSTALLED	2001
FOX RUN RD (TWP )		0030/0968			
			015 "DIA CIRC METAL		
		0030/0688	LEN=0038	INSTALLED	UNKN
			BIRTLE RD		
		0030/0669	(SR3020 SEG 0010/0000)		
005181 FT		005184 FT	2 0 11092 0 00 0042+51		
		0030/0000	LENGTH(AH 2091 BK 3114)		
			024 "DIA CIRC CONCR		
		0024/3089	LEN=0155	INSTALLED	UNKN
		0024/2476	018 "DIA CIRC CONCR		
			LEN=0060	INSTALLED	UNKN
		0024/1931	018 "DIA CIRC CONCR		
			LEN=0065	INSTALLED	UNKN
		0024/1645	048 "DIA CIRC CONCR		
			LEN=0065	INSTALLED	UNKN
		0024/1441	018 "DIA CIRC CONCR		
			LEN=0045	INSTALLED	UNKN
		0024/0426	018 "DIA CIRC METAL		
			LEN=0112	INSTALLED	UNKN
		0024/0169	018 "DIA CIRC METAL		
002067 FT			LEN=0053	INSTALLED	UNKN
		002070 FT	0 0 00000 0 00 0000+00		
			NC A I RPORT RD		
			SOLOMON RUN RD		
		INTER-BK	(SR3033 SEG 0040/0000)		
			SOLOMON RUN RD		
			(SR3033 SEG 0040/0000)		
002067 FT		0024/0000	LTH AH 003114 BK 002379		
		002070 FT			
		7020/0000	LTH AH 002379 BK 000380		
GALLERIA DR EX (T842)		INTER-AHD	SOLOMON RUN RD		
SOLOMON RUN RD (SR3033 SEG 0030/0000)		0014/0380	(SR3033 SEG 0030/0000)		
			018 "DIA CIRC CONCR		
		0014/0251	LEN=0150	INSTALLED	UNKN

EXTRACT DATE: 12/28/2024 ROADWAY MANAGEMENT SYSTEM PAGE NUMBER: 483  
PRINT DATE: 12/30/2024 SLD COUNTY/SR - ANNUAL PRINT COUNTY: CAMBRIA

DIR: N TOTAL LEN: 2.710 MI. DIST: 09-3 SR: 3031  
LEFT MUN: RICHLAND T RIGHT MUN: RICHLAND T

FROM 3033/0020 SH (CONN)	0014/0240	==	0014/0240	TO 3033/0030 SH (CONN)
		==	0014/0114	024 "DIA CIRC CONCR
	001687 FT		001690 FT	LEN=0035 INSTALLED 1999
			5 0014/0000	0 0 00000 0 00 0000+00
				MFC BEGIN = C
				LENGTH(AH 0380 BK 1690)
			0010/1500	FROM 8015/0500 SH
RAMP RD (SR8015 SEG 0250/0000)				(CONN)
RAMP RD (SR8015 SEG 0500/0515)				RAMP RD
	0011/1371		0010/1398	(SR8015 SEG 0250/0000)
018 "DIA CIRC CONCR LEN=0053 INSTALLED UNKN	0011/1284			(SR8015 SEG 0500/0515)
BMS EN 11/3031/0010/0916 0 0 00000 0 00 0000+00	0011/1215		0010/1292	018 "DIA CIRC CONCR
SR 0219 NBL			0010/1231	LEN=0299 INSTALLED UNKN
BMSBG 11/3031/0010/0916 MFC BEGIN = C	0011/0900			BMS EN 11/3031/0010/0916
018 "DIA CIRC CONCR LEN=0048 INSTALLED UNKN	0011/0535		0010/0916	0 0 00000 0 00 0000+00
				SR 0219 NBL
				BMSBG 11/3031/0010/0916
				MFC BEGIN = C
RAMP RD (SR8015 SEG 0010/1563)			0010/0542	018 "DIA CIRC CONCR
RAMP RD (SR8015 SEG 0750/0000)				LEN=0061 INSTALLED UNKN
	0011/0506			RAMP RD
			0010/0523	(SR8015 SEG 0010/1563)
				RAMP RD
			0010/0465	(SR8015 SEG 0750/0000)
018 "DIA CIRC CONCR LEN=0046 INSTALLED UNKN	0011/0412		0010/0441	024 "DIA CIRC CONCR
FROM 8015/0010 SH (CONN)	0011/0338			LEN=0048 INSTALLED UNKN
				024 "DIA CIRC CONCR
				LEN=0004 INSTALLED UNKN
0 0 00000 0 00 0000+00	000000 FT		0010/0150	018 "DIA CIRC CONCR
NC GALLERIA DR			000000 FT	LEN=0171 INSTALLED UNKN
GALLERIA DR	INTER-BK			0 0 00000 0 00 0000+00
(T737)				NC GA LLERIA DR
MFC BEGIN = D				GALLERIA DR
LENGTH(AH 1687 BK 0000)	0011/0000		5 0010/0000	(T737)
				MFC BEGIN = D
				LENGTH(AH 1690 BK 0000)

EXTRACT DATE: 12/28/2024 ROADWAY MANAGEMENT SYSTEM PAGE NUMBER: 482  
 PRINT DATE: 12/30/2024 SLD COUNTY/SR - ANNUAL PRINT COUNTY: CAMBRIA  
 DIR: B TOTAL LEN: 5.336 MI. DIST: 09-3 SR: 3030  
 LEFT MUN: CROYLE T RIGHT MUN: CROYLE T

SWIGLE MT RD 028173 FT  
 (SR3043 SEG 0040/0000) 0100/1898

026275 FT



028173 FT SWIGLE MT RD  
 0100/1898 (SR3043 SEG 0040/0000)  
 015 "DIA CIR PLASTIC  
 0100/1357 LEN=0032 INSTALLED UNKN  
 066"H 84"W ELLIP METAL  
 0100/0957 LEN=0042 INSTALLED UNKN

026275 FT 2 0 11021 0 04 0268+00  
 0100/0000 LENGTH(AH 1898 BK 3603)

015 "DIA CIR PLASTIC  
 0090/3004 LEN=0032 INSTALLED UNKN  
 015 "DIA CIR PLASTIC  
 0090/2850 LEN=0028 INSTALLED UNKN

EXTRACT DATE: 12/28/2024 ROADWAY MANAGEMENT SYSTEM PAGE NUMBER: 481  
PRINT DATE: 12/30/2024 SLD COUNTY/SR - ANNUAL PRINT COUNTY: CAMBRIA

DIR: B TOTAL LEN: 5.336 MI. DIST: 09-3 SR: 3030  
LEFT MUN: CROYLE T RIGHT MUN: CROYLE T

		0090/0880	018 "DIA CIRC CONCR LEN=0034 INSTALLED UNKN
022672 FT		022672 FT	2 0 11021 0 04 0231+74
		5 0090/0000	LENGTH(AH 3603 BK 2802)
		0080/2450	015 "DIA CIR PLASTIC LEN=0032 INSTALLED UNKN
		0080/0649	018 "DIA CIRC CONCR LEN=0030 INSTALLED UNKN
2 0 11021 0 04 0203+65 019870 FT		019870 FT	
VARNER RD		5 0080/0000	LENGTH(AH 2802 BK 3418)
(T420)		0070/3351	015 "DIA CIR PLASTIC LEN=0028 INSTALLED UNKN
		0070/3153	CROYLE EAST TAYLOR T
		0070/0590	018 "DIA CIRC CONCR LEN=0040 INSTALLED UNKN
016452 FT		016452 FT	2 0 11021 0 03 0166+35
		5 0070/0000	LENGTH(AH 3418 BK 2893)
		0060/2673	015 "DIA CIRC METAL LEN=0034 INSTALLED UNKN
		0060/2142	015 "DIA CIRC METAL LEN=0034 INSTALLED UNKN
		0060/1960	018 "DIA CIRC CONCR LEN=0040 INSTALLED UNKN
		0060/1343	018 "DIA CIRC CONCR LEN=0032 INSTALLED UNKN
		0060/1050	018 "DIA CIRC CONCR LEN=0032 INSTALLED UNKN
013559 FT		013559 FT	2 0 11021 0 02 0137+00
		5 0060/0000	LENGTH(AH 2893 BK 1242)
		0050/0881	018 "DIA CIRC CONCR LEN=0034 INSTALLED UNKN



EXTRACT DATE: 12/28/2024 ROADWAY MANAGEMENT SYSTEM PAGE NUMBER: 480  
PRINT DATE: 12/30/2024 SLD COUNTY/SR - ANNUAL PRINT COUNTY: CAMBRIA

DIR: B TOTAL LEN: 5.336 MI. DIST: 09-3 SR: 3030  
LEFT MUN: EAST TAYLOR T RIGHT MUN: EAST TAYLOR T

012317 FT

012317 FT 2 0 11021 0 01 0123+56  
BARTLEBAUGH RD  
(T403)  
5 0050/0000 LENGTH(AH 1242 BK 3332)  
018 "DIA CIRC CONCR  
0040/3276 LEN=0042 INSTALLED UNKN  
015 "DIA CIRC PLASTIC  
0040/3117 LEN=0028 INSTALLED UNKN  
018 "DIA CIRC PLASTIC  
0040/2872 LEN=0036 INSTALLED UNKN  
015 "DIA CIRC METAL  
0040/2555 LEN=0042 INSTALLED UNKN  
018 "DIA CIRC PLASTIC  
0040/2139 LEN=0030 INSTALLED 2005  
015 "DIA CIRC PLASTIC  
0040/2017 LEN=0036 INSTALLED UNKN  
018 "DIA CIRC PLASTIC  
0040/1818 LEN=0030 INSTALLED 2005  
058"H 91"W ELLIP CONC  
0040/1513 LEN=0048 INSTALLED 2002  
018 "DIA CIRC PLASTIC  
0040/1367 LEN=0050 INSTALLED 1997  
018 "DIA CIRC PLASTIC  
0040/1100 LEN=0045 INSTALLED 2005  
015 "DIA CIRC PLASTIC  
0040/0606 LEN=0040 INSTALLED UNKN

2 0 11021 0 00 0090+50 008985 FT  
SALT LICK RD  
(TWP ) 0040/0000

008985 FT  
5 0040/0000 LENGTH(AH 3332 BK 3231)  
018 "DIA CIRC CONCR  
0030/3173 LEN=0042 INSTALLED UNKN  
FRONT ST  
0030/3073 (T409)  
BEECH HILL RD  
0030/2953 (SR3035 SEG 0050/2143)  
0030/2802 BMSSEN 11/3030/0030/2765  
2 0 11021 0 00 0085+36  
SALT LICK RD  
0030/2765 BMSBG 11/3030/0030/2765  
018 "DIA CIRC CONCR  
0030/2427 LEN=0032 INSTALLED UNKN  
024 "DIA CIRC CONCR  
0030/2115 LEN=0025 INSTALLED UNKN  
018 "DIA CIRC CONCR  
0030/1890 LEN=0025 INSTALLED UNKN  
018 "DIA CIRC CONCR  
0030/1685 LEN=0025 INSTALLED UNKN  
018 "DIA CIRC METAL

EXTRACT DATE: 12/28/2024 ROADWAY MANAGEMENT SYSTEM PAGE NUMBER: 479  
PRINT DATE: 12/30/2024 SLD COUNTY/SR - ANNUAL PRINT COUNTY: CAMBRIA

DIR: B TOTAL LEN: 5.336 MI. DIST: 09-3 SR: 3030  
LEFT MUN: EAST TAYLOR T RIGHT MUN: EAST TAYLOR T

WEST POINT RD  
(T422) 005754 FT  
0030/0000

CHAPEL LN  
(T753) 0010/2009

000000 FT

Station	Length	Material	Notes
0030/1550	LEN=0025	INSTALLED UNKN	
0030/1102	LEN=0028	INSTALLED UNKN	
0030/0637	LEN=0032	INSTALLED UNKN	
005754 FT	2 0 11021 0 00	0057+66	VILLAGE: MINERAL POINT
0030/0000	LEN=0361	INSTALLED UNKN	LENGTH(AH 3231 BK 2099)
0020/1965	LEN=0040	INSTALLED 2000	BROOKDALE ST
0020/1944	LEN=0021	INSTALLED UNKN	(T744)
0020/0762	LEN=0036	INSTALLED UNKN	ECHO RD (T402)
0020/0737	LEN=0070	INSTALLED UNKN	036 "DIA CIRC CONCR
0020/0348	LEN=0036	INSTALLED UNKN	018 "DIA CIRC PLASTIC
0020/0052	LEN=0045	INSTALLED UNKN	015 "DIA CIRC CONCR
003655 FT	2 0 11021 0 00	0036+10	VILLAGE: MINERAL POINT
0020/0000	LEN=0151	INSTALLED UNKN	LENGTH(AH 2099 BK 3655)
0010/3215	LEN=0085	INSTALLED UNKN	015 "DIA CIRC PLASTIC
0010/2993	LEN=0044	INSTALLED UNKN	018 "DIA CIRC PLASTIC
0010/2567	LEN=0040	INSTALLED UNKN	015 "DIA CIRC PLASTIC
0010/2094	LEN=0038	INSTALLED UNKN	018 "DIA CIRC CONCR
0010/1921	LEN=0038	INSTALLED UNKN	018 "DIA CIRC CONCR
0010/1339	LEN=0032	INSTALLED UNKN	018 "DIA CIRC CONCR
0010/0924	LEN=0040	INSTALLED UNKN	018 "DIA CIRC CONCR
0010/0523	LEN=0120	INSTALLED UNKN	018 "DIA CIRC CONCR
000000 FT	2 0 11021 0 00	0000+00	VILLAGE: WEST POINT
NC MI	WILLIAM PENN BL		(SR0271 SEG 0370/0000)
0010/0000	LEN=0365	INSTALLED UNKN	LENGTH(AH 3655 BK 0000)

EXTRACT DATE: 12/28/2024 ROADWAY MANAGEMENT SYSTEM PAGE NUMBER: 478  
PRINT DATE: 12/30/2024 SLD COUNTY/SR - ANNUAL PRINT COUNTY: CAMBRIA  
DIR: B TOTAL LEN: 3.712 MI. DIST: 09-3 SR: 3029  
LEFT MUN: FRANKLIN B RIGHT MUN: FRANKLIN B

RIVER RD 019598 FT  
(SR0271 SEG 0282/0078) 0090/0380

019218 FT

EMF DEVELOPMENT CORP  
(PRDR)

0080/1112

019598 FT  
INTER-AHD FRANKLIN ST  
0090/0380 (SR0271 SEG 0282/0078)  
0090/0352 BMSSEN 11/3029/0090/0262  
0 0 00000 0 00 0000+00  
LEHIGH VALLEY RAILRO RR  
0090/0262 BMSBG 11/3029/0090/0262  
018 "DIA CIR UNKNOWN  
0090/0215 LEN=0032 INSTALLED UNKN  
019218 FT 0 0 00000 0 00 0000+00  
MAIN ST  
(SR3026 SEG 0010/0000)  
NC FRANKLIN ST  
CUSTER AL  
(BORO)  
5 0090/0000 LENGTH (AH 0380 BK 1562)  
LOCUST ST  
(BORO)  
0080/1440 015"H 01"W UNK PLASTIC  
0080/1407 LEN=1407 INSTALLED 1988  
CHURCH AL  
(BORO)  
0080/1336 SPIRE AL  
(BORO)  
0080/1216 (BORO)  
POI 0080/1112 (APRA) EMF DEVELOPMENT  
030 "DIA CIR PLASTIC  
0080/1089 LEN=0040 INSTALLED 2020  
NC MA IN ST  
HILL DR  
(BORO)  
0080/0934 015"H 01"W \*\*UNKNOWN\*\*  
0080/0908 LEN=0045 INSTALLED 1988  
SPRUCE ST  
(BORO)  
0080/0767 015 "DIA CIRC CONCR  
0080/0734 LEN=0045 INSTALLED 1988  
ARTHUR DR  
(BORO)  
0080/0611 012 "DIA CIRC CONCR  
0080/0591 LEN=0020 INSTALLED 1988  
PINE ST  
(BORO)  
0080/0449 015"H 01"W \*\*UNKNOWN\*\*  
0080/0416 LEN=0025 INSTALLED 1988

EXTRACT DATE: 12/28/2024 ROADWAY MANAGEMENT SYSTEM PAGE NUMBER: 477  
PRINT DATE: 12/30/2024 SLD COUNTY/SR - ANNUAL PRINT COUNTY: CAMBRIA

DIR: B TOTAL LEN: 3.712 MI. DIST: 09-3 SR: 3029  
LEFT MUN: FRANKLIN B RIGHT MUN: FRANKLIN B

017656 FT

== 0080/0293 MARBLE DR  
(BORO)  
== 0080/0143 JUNIPER ST  
(BORO)  
017656 FT 2 0 11013 0 00 0083+20  
HAZEL ST  
(BORO)  
S 0080/0000 LENGTH(AH 1562 BK 1766)  
RAMSEY LN  
(BORO)  
0070/1560 030 " DIA CIRC CONCR  
0070/1421 LEN=0045 INSTALLED 1988  
036 " DIA CIRC CONCR  
0070/1359 LEN=0060 INSTALLED 1988  
BIRCH ST  
(BORO)  
0070/1349 018 " DIA CIRC CONCR  
0070/0995 LEN=0040 INSTALLED 1988  
FRANKLIN  
0070/0856 CONEMAUGH T

015890 FT

0070/0233 018 " DIA CIRC CONCR  
LEN=0021 INSTALLED 1988  
015890 FT 2 0 11013 0 00 0065+01  
NC BRIDGE ST  
S 0070/0000 LENGTH(AH 1766 BK 3120)  
018 " DIA CIRC CONCR  
0060/2992 LEN=0042 INSTALLED 1988  
018 " DIA CIRC CONCR  
0060/2650 LEN=0042 INSTALLED 1988  
018 " DIA CIRC CONCR  
0060/2424 LEN=0042 INSTALLED 1988  
018 " DIA CIRC CONCR  
0060/2137 LEN=0044 INSTALLED 1988  
018 " DIA CIRC CONCR  
0060/1923 LEN=0040 INSTALLED 1988  
018 " DIA CIRC CONCR  
0060/1412 LEN=0050 INSTALLED 1988  
018 " DIA CIRC CONCR  
0060/1166 LEN=0060 INSTALLED 1988  
018 " DIA CIRC CONCR  
0060/0882 LEN=0042 INSTALLED 1988  
LEXINGTON AV  
(T687)

012770 FT

== 012770 FT 2 0 11013 0 00 0034+30  
HORNET AV  
(T348)  
S 0060/0000 LENGTH(AH 3120 BK 3414)  
018 " DIA CIRC CONCR

EXTRACT DATE: 12/28/2024 ROADWAY MANAGEMENT SYSTEM PAGE NUMBER: 476  
PRINT DATE: 12/30/2024 SLD COUNTY/SR - ANNUAL PRINT COUNTY: CAMBRIA

DIR: B TOTAL LEN: 3.712 MI. DIST: 09-3 SR: 3029  
LEFT MUN: CONEMAUGH T RIGHT MUN: CONEMAUGH T

2 0 11013 0 00 0000+00 009356 FT  
FRANKSTOWN RD  
(SR3024 SEG 0080/1527) 0050/0000  
009356 FT

006447 FT

0050/3244	LEN=0050	INSTALLED	1988
018 "DIA	CIRC	CONCR	
0050/3096	LEN=0046	INSTALLED	1988
018 "DIA	CIRC	CONCR	
0050/2760	LEN=0040	INSTALLED	1988
018 "DIA	CIRC	CONCR	
0050/2427	LEN=0045	INSTALLED	1988
018 "DIA	CIRC	CONCR	
0050/2074	LEN=0048	INSTALLED	1988
015 "DIA	CIRC	METAL	
0050/1627	LEN=0045	INSTALLED	1988
FREIDHOFF LN			
0050/1558	(T324)		
060 "DIA	CIRC	CONCR	
0050/1526	LEN=0042	INSTALLED	1988
060 "DIA	CIRC	CONCR	
0050/1525	LEN=0606	INSTALLED	1988
018 "DIA	CIRC	CONCR	
0050/0982	LEN=0046	INSTALLED	1988
015 "DIA	CIRC	CONCR	
0050/0848	LEN=0042	INSTALLED	1988
MERVINE LN			
0050/0569	(TWP)		
024 "DIA	CIRC	CONCR	
0050/0562	LEN=0044	INSTALLED	1988
018 "DIA	CIRC	CONCR	
LEN=0048	INSTALLED	1988	
009356 FT	UMAN BL		
INTER-BK	FRANKSTOWN RD		
0050/0000	(SR3024 SEG 0080/1527)		
009356 FT	LTH AH 003414 BK 000100		
7042/0000	LTH AH 000100 BK 002909		
INTER-AHD	FRANKSTOWN RD		
	(SR3024 SEG 0080/1683)		
0040/2909	FRANKSTOWN RD		
	(SR3024 SEG 0080/1683)		
0040/2158	018 "DIA	CIR	PLASTIC
	LEN=0046	INSTALLED	1988
0040/1794	018 "DIA	CIR	PLASTIC
	LEN=0050	INSTALLED	1997
0040/1063	060 "DIA	CIR	PLASTIC
	LEN=0048	INSTALLED	2020
0040/0097	024 "DIA	CIR	PLASTIC
006447 FT	LEN=0010	INSTALLED	1997
	2 0 11117 0 00 0059+74		

EXTRACT DATE: 12/28/2024 ROADWAY MANAGEMENT SYSTEM PAGE NUMBER: 475  
PRINT DATE: 12/30/2024 SLD COUNTY/SR - ANNUAL PRINT COUNTY: CAMBRIA

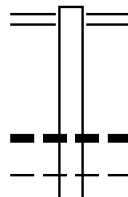
DIR: B TOTAL LEN: 3.712 MI. DIST: 09-3 SR: 3029  
LEFT MUN: CONEMAUGH T RIGHT MUN: CONEMAUGH T

RAMP R RD  
(SR8022 SEG 0260/0487)  
RAMP S RD  
(SR8022 SEG 0250/0000) 0010/0489  
LOCHER RD  
(TWP) 0010/0440  
000000 FT  
  
WALTERS AV  
(SR3033 SEG 0010/0329) 0010/0000

ROBERTS RD  
(T596)  
[S] 0040/0000 LENGTH(AH 2909 BK 1783)  
024 "DIA CIR PLASTIC  
0030/1730 LEN=0020 INSTALLED 1997  
030 "DIA CIR PLASTIC  
0030/1540 LEN=0056 INSTALLED 2020  
024 "DIA CIR PLASTIC  
0030/1235 LEN=0045 INSTALLED 2020  
024 "DIA CIR PLASTIC  
0030/1150 LEN=0046 INSTALLED 2020  
018 "DIA CIRC CONCR  
0030/0829 LEN=0010 INSTALLED 1997  
  
004664 FT 2 0 11117 0 00 0042+47  
CONEMAUGH  
RICHLAND T  
[S] 0030/0000 LENGTH(AH 1783 BK 2662)  
  
0020/0752 015 "DIA CIR PLASTIC  
LEN=0060 INSTALLED 1997  
  
002002 FT 2 0 11117 0 00 0015+26  
CASPER SHAFFER RD  
(PRDR)  
[S] 0020/0000 LENGTH(AH 2662 BK 2002)  
  
0010/1063 048 "DIA CIR PLASTIC  
LEN=0063 INSTALLED 2001  
018 "DIA CIR PLASTIC  
0010/0789 LEN=0050 INSTALLED UNKN  
084 "DIA CIRC CONCR  
0010/0628 LEN=0060 INSTALLED 2007  
  
NC FULMER RD  
  
000000 FT 2 0 11012 2 00 0000+00  
NC SOLOMON RUN RD  
INTER-BK SOLOMON RUN RD  
(SR3033 SEG 0010/0329)  
MFC BEGIN = C  
[S] 0010/0000 LENGTH(AH 2002 BK 0000)

EXTRACT DATE: 12/28/2024 ROADWAY MANAGEMENT SYSTEM PAGE NUMBER: 474  
PRINT DATE: 12/30/2024 SLD COUNTY/SR - ANNUAL PRINT COUNTY: CAMBRIA  
DIR: B TOTAL LEN: 1.516 MI. DIST: 09-3 SR: 3028  
LEFT MUN: RICHLAND T RIGHT MUN: RICHLAND T

008007 FT



008007 FT FRANKSTOWN RD  
0030/1761 (SR3024 SEG 0120/0000)

0030/0361 018 " DIA CIRC CONCR  
LEN=0042 INSTALLED UNKN  
RICHLAND  
0030/0236 CONEMAUGH T

EXTRACT DATE: 12/28/2024 ROADWAY MANAGEMENT SYSTEM PAGE NUMBER: 473  
PRINT DATE: 12/30/2024 SLD COUNTY/SR - ANNUAL PRINT COUNTY: CAMBRIA

DIR: B TOTAL LEN: 1.516 MI. DIST: 09-3 SR: 3028  
LEFT MUN: RICHLAND T RIGHT MUN: RICHLAND T

2 0 11118 0 00 0062+64 006246 FT  
MARTIN RD  
(T357) 0030/0000

CARMEL ST  
(T335) 0020/1639

003143 FT

2 0 11118 0 00 0000+00 000000 FT  
CLAPBOARD RUN RD  
(SR3026 SEG 0040/1530) 0010/0000

0030/0026	018 "DIA CIR PLASTIC
006246 FT	LEN=0046 INSTALLED UNKN
5 0030/0000	LENGTH(AH 1761 BK 3103)
0020/1827	018 "DIA CIR PLASTIC
0020/1701	LEN=0040 INSTALLED 2001
0020/1639	015 "DIA CIRC CONCR
0020/1638	LEN=0040 INSTALLED UNKN
0020/1513	CARMEL ST
0020/1419	(T334)
0020/0662	018 "DIA CIR PLASTIC
003143 FT	LEN=0050 INSTALLED 1999
0020/0000	015 "DIA CIR PLASTIC
0010/2147	LEN=0033 INSTALLED UNKN
0010/1654	015 "DIA CIR PLASTIC
0010/1455	LEN=0032 INSTALLED UNKN
0010/1150	018 "DIA CIR PLASTIC
0010/0956	LEN=0040 INSTALLED UNKN
0010/0615	018 "DIA CIR PLASTIC
0010/0430	LEN=0030 INSTALLED 2004
NC W	015 "DIA CIRC CONCR
000000 FT	015 "DIA CIRC CONCR
5 0010/0000	LEN=0028 INSTALLED UNKN
	015 "DIA CIRC CONCR
	LEN=0035 INSTALLED UNKN
	018 "DIA CIR PLASTIC
	LEN=0060 INSTALLED UNKN
	018 "DIA CIR PLASTIC
	LEN=0030 INSTALLED UNKN
	036 "DIA CIRC CONCR
	LEN=0082 INSTALLED UNKN
	018 "DIA CIR PLASTIC
	LEN=0040 INSTALLED 2001
	SSINGER HOLLOW RD
	CLAPBOARD RUN RD
	(SR3026 SEG 0040/1530)
	MFC BEGIN = D
	LENGTH(AH 3143 BK 0000)



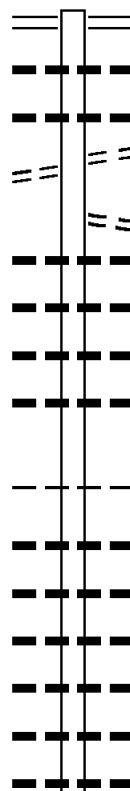
EXTRACT DATE: 12/28/2024 ROADWAY MANAGEMENT SYSTEM PAGE NUMBER: 472  
PRINT DATE: 12/30/2024 SLD COUNTY/SR - ANNUAL PRINT COUNTY: CAMBRIA  
DIR: B TOTAL LEN: 1.489 MI. DIST: 09-3 SR: 3027  
LEFT MUN: CONEMAUGH T RIGHT MUN: CONEMAUGH T

KILLIWHAT ST  
(T812)

007862 FT

0040/1518

005929 FT



007862 FT FRANKSTOWN RD  
0040/1933 (SR3024 SEG 0060/0000)  
018 "DIA CIR PLASTIC  
0040/1857 LEN=0055 INSTALLED 2003  
015 "DIA CIR PLASTIC  
0040/1520 LEN=0086 INSTALLED 1997  
KILLIWHAT ST  
0040/1518 (T812)  
PODLUCKY ST  
0040/1499 (T814)  
018 "DIA CIR PLASTIC  
0040/1238 LEN=0045 INSTALLED 1997  
015 "DIA CIR PLASTIC  
0040/0807 LEN=0084 INSTALLED 1988  
018 "DIA CIRC METAL  
0040/0451 LEN=0056 INSTALLED 1988  
018 "DIA CIR PLASTIC  
0040/0066 LEN=0036 INSTALLED 1988  
005929 FT 2 0 11085 0 01 0059+29  
5 0040/0000 LENGTH(AH 1933 BK 3460)  
CONEMAUGH  
0030/3269 STONYCREEK T  
015 "DIA CIR PLASTIC  
0030/3135 LEN=0040 INSTALLED 1988  
015 "DIA CIR PLASTIC  
0030/2843 LEN=0040 INSTALLED 1988  
024 "DIA CIR PLASTIC  
0030/2508 LEN=0004 INSTALLED 2003  
018 "DIA CIR PLASTIC  
0030/2187 LEN=0046 INSTALLED 1988  
018 "DIA CIR PLASTIC  
0030/1729 LEN=0054 INSTALLED 1988  
018 "DIA CIR PLASTIC  
0030/1302 LEN=0040 INSTALLED 1988

EXTRACT DATE: 12/28/2024 ROADWAY MANAGEMENT SYSTEM PAGE NUMBER: 471  
PRINT DATE: 12/30/2024 SLD COUNTY/SR - ANNUAL PRINT COUNTY: CAMBRIA

DIR: B TOTAL LEN: 1.489 MI. DIST: 09-3 SR: 3027  
LEFT MUN: STONYCREEK T RIGHT MUN: STONYCREEK T

BRUCE ST  
(BORO)

0030/0406

002469 FT

2 0 11085 0 00 0011+78 001182 FT  
CLIFF ST  
(BORO)

0020/0000

CURTIS AL  
(BORO)  
SCHOOL AL  
(BORO)

0010/0187

000000 FT

0030/0994 018 "DIA CIR PLASTIC  
LEN=0048 INSTALLED 1988  
0030/0566 018 "DIA CIR PLASTIC  
LEN=0040 INSTALLED 2003  
STONYCREEK  
0030/0559 JOHNSTOWN C  
0030/0369 018 "DIA CIR PLASTIC  
LEN=0040 INSTALLED 2003  
018 "DIA CIR PLASTIC  
0030/0066 LEN=0042 INSTALLED 1988  
002469 FT 2 0 11085 0 01 0024+69  
0030/0000 LENGTH(AH 3460 BK 1287)  
018 "DIA CIRC CONCR  
0020/0906 LEN=0040 INSTALLED 1988  
JOHNSTOWN  
0020/0643 DALE BOROUGH B  
015 "DIA CIRC CONCR  
0020/0410 LEN=0060 INSTALLED 1988  
001182 FT  
0020/0000 LENGTH(AH 1287 BK 1182)  
018 "DIA CIRC CONCR  
0010/1057 LEN=0026 INSTALLED 1988  
0010/1038 BMSSEN 11/3027/0010/0789  
2 0 11085 0 00 0007+86  
SR 0056 (EBL)  
0010/0789 BMSBG 11/3027/0010/0789  
018 "DIA CIRC CONCR  
0010/0775 LEN=0028 INSTALLED 1988  
018 "DIA CIRC CONCR  
0010/0578 LEN=0026 INSTALLED 1988  
ARTHUR ST  
(BORO)  
NC SINGER HILL RD  
ADLEMAN AL  
0010/0197 (BORO)  
0010/0030 018 "DIA CIRC CONCR  
LEN=0018 INSTALLED 1988  
000000 FT 2 0 11085 0 00 0000+00  
NC ARTHUR ST  
BEDFORD ST  
(SR3016 SEG 0060/3065)  
MFC BEGIN = D  
0010/0000 LENGTH(AH 1182 BK 0000)

EXTRACT DATE: 12/28/2024 ROADWAY MANAGEMENT SYSTEM PAGE NUMBER: 470  
PRINT DATE: 12/30/2024 SLD COUNTY/SR - ANNUAL PRINT COUNTY: CAMBRIA

DIR: B TOTAL LEN: 4.229 MI. DIST: 09-3 SR: 3026  
LEFT MUN: RICHLAND T RIGHT MUN: RICHLAND T

HATCH HOLLOW RD  
(TWP )

022328 FT

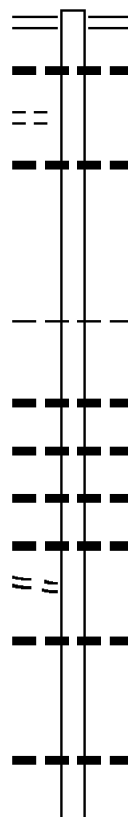
0080/1521

020528 FT

KEMP LN  
(T826)

0070/2123

2 0 11016 0 00 0163+91 016690 FT  
BEECH HILL RD



022328 FT FRANKSTOWN RD  
0080/1800 (SR3024 SEG 0140/1675)  
018 "DIA CIRC CONCR  
0080/1765 LEN=0088 INSTALLED 2020

0080/1227 018 "DIA CIR PLASTIC  
LEN=0055 INSTALLED UNKN

020528 FT 2 0 11016 0 01 0202+97  
RICHLAND  
CONEMAUGH T  
5 0080/0000 LENGTH(AH 1800 BK 3838)

0070/3200 018 "DIA CIRC OTHER  
LEN=0030 INSTALLED UNKN  
018 "DIA CIRC METAL  
0070/2820 LEN=0044 INSTALLED UNKN  
015 "DIA CIR PLASTIC  
0070/2570 LEN=0042 INSTALLED UNKN  
015 "DIA CIR PLASTIC  
0070/2322 LEN=0048 INSTALLED UNKN

0070/1716 018 "DIA CIR PLASTIC  
LEN=0046 INSTALLED UNKN

0070/0460 015 "DIA CIRC CONCR  
016690 FT LEN=0038 INSTALLED 1988

EXTRACT DATE: 12/28/2024 ROADWAY MANAGEMENT SYSTEM PAGE NUMBER: 469  
PRINT DATE: 12/30/2024 SLD COUNTY/SR - ANNUAL PRINT COUNTY: CAMBRIA

DIR: B TOTAL LEN: 4.229 MI. DIST: 09-3 SR: 3026  
LEFT MUN: CONEMAUGH T RIGHT MUN: CONEMAUGH T

(SR3035 SEG 0010/0000) 0070/0000

2 0 11016 0 00 0149+48 015259 FT  
UPPER NEWTOWN RD  
(T373) 0060/0000

CATSKILL LN  
(TWP ) 0050/1380

012246 FT

==	5	0070/0000	LENGTH(AH 3838 BK 1431)
---			015 "DIA CIRC CONCR
---		0060/1389	LEN=0036 INSTALLED UNKN
---		0060/1136	015 "DIA CIRC CONCR
			LEN=0042 INSTALLED UNKN
			015 "DIA CIRC CONCR
---		0060/0105	LEN=0052 INSTALLED UNKN
		015259 FT	
==	5	0060/0000	LENGTH(AH 1431 BK 3013)
---			015 "DIA CIRC CONCR
---		0050/2485	LEN=0036 INSTALLED UNKN
			CARMEL ST
		0050/2281	(T335)
---			015 "DIA CIRC CONCR
---		0050/2230	LEN=0054 INSTALLED UNKN
			015 "DIA CIRC CONCR
---		0050/2201	LEN=0201 INSTALLED UNKN
---			018 "DIA CIR PLASTIC
---		0050/1841	LEN=0038 INSTALLED UNKN
---			018 "DIA CIRC CONCR
---		0050/1444	LEN=0052 INSTALLED UNKN
==			
---		0050/1115	018 "DIA CIRC CONCR
---			LEN=0046 INSTALLED UNKN
---		0050/0844	015 "DIA CIRC CONCR
---			LEN=0038 INSTALLED UNKN
---		0050/0477	015 "DIA CIRC CONCR
---			LEN=0044 INSTALLED UNKN
---		0050/0019	015 "DIA CIRC CONCR
---			LEN=0060 INSTALLED UNKN
		012246 FT	2 0 11016 0 00 0119+58
5		0050/0000	LENGTH(AH 3013 BK 3153)
---			015 "DIA CIRC CONCR
---		0040/2743	LEN=0050 INSTALLED UNKN
---			015 "DIA CIRC CONCR
---		0040/2389	LEN=0042 INSTALLED UNKN
---			015 "DIA CIRC CONCR
---		0040/2044	LEN=0044 INSTALLED UNKN
---			015 "DIA CIRC CONCR
---		0040/1683	LEN=0036 INSTALLED UNKN
			WISSINGER HOLLOW RD
==		0040/1530	(SR3028 SEG 0010/0000)
---			015 "DIA CIRC CONCR
---		0040/1415	LEN=0060 INSTALLED UNKN
---			015 "DIA CIRC CONCR
---		0040/1015	LEN=0044 INSTALLED UNKN

EXTRACT DATE: 12/28/2024 ROADWAY MANAGEMENT SYSTEM PAGE NUMBER: 468  
PRINT DATE: 12/30/2024 SLD COUNTY/SR - ANNUAL PRINT COUNTY: CAMBRIA

DIR: B TOTAL LEN: 4.229 MI. DIST: 09-3 SR: 3026  
LEFT MUN: CONEMAUGH T RIGHT MUN: CONEMAUGH T

2 0 11016 0 00 0087+72 009093 FT  
LOWER NEWTOWN RD  
(T373) 0040/0000

005281 FT

-- --	0040/0803	018 "DIA	CIRC OTHER	
-- --		LEN=0050	INSTALLED	UNKN
-- --	0040/0561	015 "DIA	CIRC CONCR	
-- --		LEN=0060	INSTALLED	UNKN
-- --	0040/0025	015 "DIA	CIRC CONCR	
-- --	009093 FT	LEN=0044	INSTALLED	UNKN
==	5 0040/0000	LENGTH(AH	3153 BK 3812)	
-- --		015 "DIA	CIRC CONCR	
-- --	0030/3609	LEN=0050	INSTALLED	UNKN
-- --		015 "DIA	CIRC CONCR	
-- --	0030/3379	LEN=0046	INSTALLED	UNKN
-- --		015 "DIA	CIRC CONCR	
-- --	0030/3048	LEN=0030	INSTALLED	UNKN
-- --		015 "DIA	CIRC CONCR	
-- --	0030/2710	LEN=0042	INSTALLED	UNKN
-- --		015 "DIA	CIRC CONCR	
-- --	0030/2368	LEN=0042	INSTALLED	UNKN
-- --		015 "DIA	CIRC CONCR	
-- --	0030/1990	LEN=0048	INSTALLED	UNKN
-- --		015 "DIA	CIRC CONCR	
-- --	0030/1586	LEN=0048	INSTALLED	UNKN
-- --		036 "DIA	CIRC CONCR	
-- --	0030/1464	LEN=0120	INSTALLED	UNKN
-- --		015 "DIA	CIRC CONCR	
-- --	0030/1345	LEN=0070	INSTALLED	UNKN
-- --		015 "DIA	CIRC CONCR	
-- --	0030/0952	LEN=0046	INSTALLED	UNKN
-- --		015 "DIA	CIRC CONCR	
-- --	0030/0666	LEN=0050	INSTALLED	1988
-- --		015 "DIA	CIRC CONCR	
-- --	0030/0292	LEN=0048	INSTALLED	UNKN
	005281 FT	2 0 11016 0 00 0049+91		
	NC CL	LAPBOARD	RUN RD	
	5 0030/0000	LENGTH(AH	3812 BK 3392)	
-- --		015 "DIA	CIRC CONCR	
-- --	0020/3293	LEN=0044	INSTALLED	UNKN
-- --		015 "DIA	CIRC CONCR	
-- --	0020/3003	LEN=0042	INSTALLED	UNKN
-- --		024 "DIA	CIR PLASTIC	
-- --	0020/2716	LEN=0042	INSTALLED	UNKN
-- --		015 "DIA	CIRC CONCR	
-- --	0020/2333	LEN=0046	INSTALLED	UNKN
-- --		015 "DIA	CIRC CONCR	
-- --	0020/2101	LEN=0044	INSTALLED	UNKN
-- --		015 "DIA	CIRC CONCR	
-- --	0020/1669	LEN=0044	INSTALLED	UNKN
-- --		015 "DIA	CIRC CONCR	
-- --	0020/1161	LEN=0050	INSTALLED	UNKN

EXTRACT DATE: 12/28/2024 ROADWAY MANAGEMENT SYSTEM PAGE NUMBER: 467  
PRINT DATE: 12/30/2024 SLD COUNTY/SR - ANNUAL PRINT COUNTY: CAMBRIA

DIR: B TOTAL LEN: 4.229 MI. DIST: 09-3 SR: 3026  
LEFT MUN: CONEMAUGH T RIGHT MUN: CONEMAUGH T

PERSHING AV  
(BORO)

0020/0303

001889 FT

CLAY AL  
(BORO)

0010/1679

COVERS DR  
(BORO)

0010/0466

000000 FT

FRANKLIN ST  
(SR3029 SEG 0090/0000) 0010/0000

0020/0922 015 "DIA CIRC CONCR  
LEN=0042 INSTALLED UNKN  
CONEMAUGH  
0020/0781 FRANKLIN B

0020/0280 018 "DIA CIR PLASTIC  
LEN=0040 INSTALLED UNKN  
0020/0028 BMSBN 11/3026/0020/0000  
001889 FT 2 0 11016 0 00 0015+92  
CLAPBOARD RN  
BMSBG 11/3026/0020/0000  
LENGTH(AH 3392 BK 1889)  
AL  
0010/1810 (BORO)  
BON AIR ST  
0010/1706 (BORO)

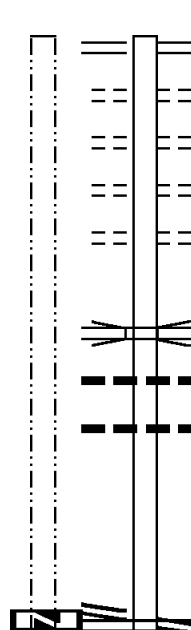
AL  
(BORO)  
AL  
(BORO)  
0010/1419 (BORO)  
0010/1340 018 "DIA CIRC METAL  
LEN=0050 INSTALLED UNKN  
AL  
(BORO)  
AL  
(BORO)  
0010/1193 018 "DIA CIRC CONCR  
LEN=0100 INSTALLED UNKN  
BEITER AL  
0010/1075 (BORO)

0010/0365 018 "DIA CIRC CONCR  
LEN=0100 INSTALLED UNKN  
PRINGLE AL  
(BORO)  
MCCLEASTER AL  
(BORO)  
0010/0115 2 0 11016 0 00 0000+00  
000000 FT IN ST  
NC MA CUSTER AL  
(BORO)  
INTER-BK MAIN ST  
(SR3029 SEG 0090/0000)  
MFC BEGIN = D  
0010/0000 LENGTH(AH 1889 BK 0000)

EXTRACT DATE: 12/28/2024 ROADWAY MANAGEMENT SYSTEM PAGE NUMBER: 466  
PRINT DATE: 12/30/2024 SLD COUNTY/SR - ANNUAL PRINT COUNTY: CAMBRIA

DIR: N TOTAL LEN: .199 MI. DIST: 09-3 SR: 3025  
LEFT MUN: JOHNSTOWN C RIGHT MUN: JOHNSTOWN C

LTH AH 000965 BK 000000 000000 FT  
7011/0000

	001053 FT	WASHINGTON ST
	0010/1053	(SR3044 SEG 0010/1199)
		LOCUST ST
	0010/0993	(CITY)
		SEIGH PL
	0010/0850	(CITY)
		MAIN ST
	0010/0689	(CITY)
		LINCOLN ST
	0010/0368	(CITY)
		PEDESTRIAN WALKWAY
		OP ID 11/0056/0130/1116
	0010/0084	(SR3016 SEG 0011/0050)
	0010/0030	018 "DIA CIRC CONCR
	0010/0025	LEN=0018 INSTALLED UNKN
000000 FT	018 "DIA CIRC CONCR	
	LEN=0150 INSTALLED UNKN	
	2 0 11123 0 00 0000+00	
	JOHNSTOWN EX	
	(SR0056 SEG 0131/1235)	
NC UN	ION ST	
	JOHNSTOWN EX	
	(SR0056 SEG 0131/1235)	
	MFC BEGIN = E	
0010/0000	LENGTH(AH 1053 BK 0000)	

EXTRACT DATE: 12/28/2024 ROADWAY MANAGEMENT SYSTEM PAGE NUMBER: 465  
PRINT DATE: 12/30/2024 SLD COUNTY/SR - ANNUAL PRINT COUNTY: CAMBRIA  
DIR: B TOTAL LEN: 11.042 MI. DIST: 09-3 SR: 3024  
LEFT MUN: CROYLE T RIGHT MUN: CROYLE T

058298 FT

058302 FT



EXTRACT DATE: 12/28/2024 ROADWAY MANAGEMENT SYSTEM PAGE NUMBER: 464  
PRINT DATE: 12/30/2024 SLD COUNTY/SR - ANNUAL PRINT COUNTY: CAMBRIA

DIR: B TOTAL LEN: 11.042 MI. DIST: 09-3 SR: 3024  
LEFT MUN: CROYLE T RIGHT MUN: CROYLE T

RAILROAD ST (SR0053 SEG 0011/0000) SR 0219 NBL OP ID 11/0219/0250/0000	INTER-AHD 0251/1931	INTER-AHD 0250/1935	RAILROAD ST (SR0053 SEG 0010/0000) SR 0219 NBL OP ID 11/0219/0250/0000
RAMP E RD (SR8009 SEG 0250/0000) RAMP F RD (SR8009 SEG 0260/0941)	0251/0941	0250/1504 0250/0976 0250/0967 0250/0663 0250/0380 056367 FT	036 "DIA CIRC CONCR LEN=0040 INSTALLED 1988 018 "DIA CIRC CONCR LEN=0056 INSTALLED 1988 RAMP E RD (SR8009 SEG 0250/0000) RAMP F RD (SR8009 SEG 0260/0941) 018 "DIA CIRC CONCR LEN=0100 INSTALLED 1988 018 "DIA CIRC CONCR LEN=0028 INSTALLED 1988 1 0 00276 0 02 0560+82 MFC BEGIN = D LENGTH(AH 1935 BK 1634)
1 0 00276 0 02 0560+82 056367 FT MFC BEGIN = D LENGTH(AH 1931 BK 1634)	0251/0000	0250/0000	018 "DIA CIRC CONCR LEN=0044 INSTALLED 1988 018 "DIA CIRC CONCR LEN=0044 INSTALLED 1988 1 0 00276 0 02 0546+07 LENGTH(AH 1634 BK 3341) 018 "DIA CIRC OTHER LEN=0050 INSTALLED 1988 CROYLE SOUTH FORK B 018 "DIA CIRC CONCR LEN=0030 INSTALLED 1988 BMS EN 11/3024/0230/2480 1 0 00276 0 02 0537+68 BRIDGE CLOSED NO UNDERPASS INFORMATIO BMSBG 11/3024/0230/2480 042"H 90"W CON BOX CUL LEN=0040 INSTALLED UNKN
OAK ST (BORO)	0230/2823	0240/0864 0240/0606 054733 FT 0240/0000 0230/3291 0230/3134 0230/2851	018 "DIA CIRC CONCR LEN=0044 INSTALLED 1988 018 "DIA CIRC CONCR LEN=0044 INSTALLED 1988 1 0 00276 0 02 0546+07 LENGTH(AH 1634 BK 3341) 018 "DIA CIRC OTHER LEN=0050 INSTALLED 1988 CROYLE SOUTH FORK B 018 "DIA CIRC CONCR LEN=0030 INSTALLED 1988 BMS EN 11/3024/0230/2480 1 0 00276 0 02 0537+68 BRIDGE CLOSED NO UNDERPASS INFORMATIO BMSBG 11/3024/0230/2480 042"H 90"W CON BOX CUL LEN=0040 INSTALLED UNKN
PRDR (PRDR)	0230/2285	0230/2493 0230/2480 0230/2458 0230/1821 0230/1468	018 "DIA CIRC CONCR LEN=0030 INSTALLED 1988 SIXTH CT (BORO) FIFTH CT

EXTRACT DATE: 12/28/2024 ROADWAY MANAGEMENT SYSTEM PAGE NUMBER: 463  
PRINT DATE: 12/30/2024 SLD COUNTY/SR - ANNUAL PRINT COUNTY: CAMBRIA

DIR: B TOTAL LEN: 11.042 MI. DIST: 09-3 SR: 3024  
LEFT MUN: SOUTH FORK B RIGHT MUN: SOUTH FORK B

	==	0230/1316	(BORO)	
	==	0230/1164	FOURTH CT	
	==	0230/1018	(BORO)	
	==	0230/1000	GRANT ST	
	==	0230/0846	(BORO)	
	==	0230/0716	018 " DIA CIRC CONCR	
	==	0230/0563	LEN=0100 INSTALLED 1988	
	==	0230/0289	THIRD CT	
	==	0230/0195	(BORO)	
	==	0230/0000	MAIN ST	
	==	0220/3098	(BORO)	
	==	0220/3082	SECOND CT	
	==	0220/2876	(BORO)	
	==	0220/2860	018 " DIA CAST IRON	
	==	0220/2672	LEN=0025 INSTALLED 1988	
	==	0220/2489	A CT	
	==	0220/2078	(BORO)	
	==	0220/1759	010 00276 0 02 0512+81	
	==	0220/1403	MAPLE ST	
	==	0220/1379	(BORO)	
	==	0220/0777	LENGTH(AH 3341 BK 3266)	
	==	0220/0400	018 " DIA CIRC CONCR	
	==		LEN=0030 INSTALLED 1988	
	==		B CT	
	==		(BORO)	
	==		CHURCH ST	
	==		(BORO)	
	==		018 " DIA CIRC CONCR	
	==		LEN=0050 INSTALLED 1988	
	==		C CT	
	==		(BORO)	
	==		ARGYLE ST	
	==		(BORO)	
	==		D CT	
	==		(BORO)	
	==		BROAD ST	
	==		(BORO)	
	==		018 " DIA CIR UNKNOWN	
	==		LEN=0035 INSTALLED 1988	
	==		MAIN ST	
	==		(BORO)	
	==		010 " DIA CIR UNKNOWN	
	==		LEN=0018 INSTALLED 1988	
	==		018 " DIA CIR PLASTIC	
	==		LEN=9999 INSTALLED UNKN	
	==		018 " DIA CIR PLASTIC	

051392 FT

CRISSMAN CT (BORO)

0220/2840

EXTRACT DATE: 12/28/2024 ROADWAY MANAGEMENT SYSTEM PAGE NUMBER: 462  
PRINT DATE: 12/30/2024 SLD COUNTY/SR - ANNUAL PRINT COUNTY: CAMBRIA

DIR: B TOTAL LEN: 11.042 MI.  
LEFT MUN: SOUTH FORK B

DIST: 09-3 SR: 3024  
RIGHT MUN: SOUTH FORK B

048126 FT	0220/0025	LEN=0022	INSTALLED 1988
	048126 FT	1 0 00276 0 02 0479+84	
		NC LAKE ST	
		SOUTH FORK	
		CROYLE T	
	0220/0000	LENGTH(AH 3266 BK 0947)	
		018 "DIA CIRC CONCR	
	0210/0692	LEN=0040	INSTALLED 1988
047179 FT	047179 FT	1 0 00276 0 02 0470+61	
		HILLEGAS HILL RD	
		(T379)	
	0210/0000	LENGTH(AH 0947 BK 3017)	
		018 "DIA CIRC CONCR	
	0200/2087	LEN=0035	INSTALLED 1988
		018 "DIA CIRC CONCR	
	0200/1520	LEN=0024	INSTALLED 1988
		PINE ST	
	0200/1351	(TWP)	
		018 "DIA CIRC CONCR	
	0200/1276	LEN=0035	INSTALLED UNKN
		018 "DIA CIR PLASTIC	
	0200/1167	LEN=0025	INSTALLED 1988
		018 "DIA CIRC METAL	
	0200/0823	LEN=0020	INSTALLED 1988
		018 "DIA CIRC CONCR	
	0200/0210	LEN=0040	INSTALLED 1988
	044162 FT		
	0200/0000	LENGTH(AH 3017 BK 0805)	
		018 "DIA CIRC CONCR	
	0190/0709	LEN=0030	INSTALLED UNKN
		015 "DIA CIRC CONCR	
	0190/0475	LEN=0030	INSTALLED UNKN
	0190/0390	BMSSEN 11/3024/0190/0000	
		CROYLE	
	0190/0238	ADAMS TOWNSHIP T	
043357 FT	043357 FT	1 0 00276 0 02 0432+48	
		SR 2006	
		BMSBG 11/3024/0190/0000	
	0190/0000	LENGTH(AH 0805 BK 3143)	
		AMSITE RD	
	0180/2909	(T381)	
		LOCUST ST	
	0180/2680	(SR3048 SEG 0011/0000)	
		018 "DIA CIRC CONCR	
	0180/2612	LEN=0040	INSTALLED 1988

1 0 00276 0 02 0441+18 044162 FT  
FRANKSTOWN RD  
(SR2006 SEG 0010/0000) 0200/0000

EXTRACT DATE: 12/28/2024 ROADWAY MANAGEMENT SYSTEM PAGE NUMBER: 461  
PRINT DATE: 12/30/2024 SLD COUNTY/SR - ANNUAL PRINT COUNTY: CAMBRIA

DIR: B TOTAL LEN: 11.042 MI. DIST: 09-3 SR: 3024  
LEFT MUN: ADAMS TOWNSHIP T RIGHT MUN: ADAMS TOWNSHIP T

1 0 00276 0 02 0400+99 040214 FT  
MOUNT HOPE RD  
(T320) 0180/0000

COUNTRY INN RD  
(T380) 0160/1554

037603 FT

034934 FT

Station	Length	Material	Notes
0180/2503		FROM 3048/0011 SH	
0180/2342		(CONN) 018 "DIA CIRC CONCR	
0180/2268		LEN=0045 INSTALLED 1988	
0180/2093		LOCUST ST (SR3048 SEG 0010/0000)	
0180/1944		018 "DIA CIRC CONCR	
0180/1857		LEN=0100 INSTALLED 1988	
0180/1397		024 "DIA CIRC CONCR	
0180/1223		LEN=0050 INSTALLED 1988	
		018 "DIA CIR PLASTIC	
		LEN=0027 INSTALLED 1988	
		LIBERTY PARK RD	
		(TWP)	
		LC TO LIBERTY PARK RD	
		(CONN)	
0180/0380		018 "DIA CIRC CONCR	
040214 FT		LEN=0040 INSTALLED 2001	
		GRAMLINGTON RD	
		(T321)	
0180/0000		LENGTH(AH 3143 BK 2611)	
0170/1959		018 "DIA CIR PLASTIC	
0170/1419		LEN=0034 INSTALLED 1988	
		015 "DIA CIRC CONCR	
		LEN=0032 INSTALLED 1988	
0170/0798		018 "DIA CIRC CONCR	
		LEN=0040 INSTALLED 1988	
0170/0217		018 "DIA CIRC CONCR	
037603 FT		LEN=0045 INSTALLED 1988	
0170/0000		1 0 00276 0 02 0374+49	
		LENGTH(AH 2611 BK 2669)	
0160/1930		018 "DIA CIRC CONCR	
		LEN=0026 INSTALLED 1988	
0160/0657		015 "DIA CIRC METAL	
		LEN=0020 INSTALLED 2001	
0160/0200		018 "DIA CIRC CONCR	
034934 FT		LEN=0030 INSTALLED 1988	
0160/0000		1 0 00276 0 02 0347+94	
		LENGTH(AH 2669 BK 3311)	
		012 "DIA CIRC METAL	
		LEN=0040 INSTALLED 1988	
0150/3311		018 "DIA CIRC CONCR	
0150/2965		LEN=0030 INSTALLED 1988	

EXTRACT DATE: 12/28/2024 ROADWAY MANAGEMENT SYSTEM PAGE NUMBER: 460  
PRINT DATE: 12/30/2024 SLD COUNTY/SR - ANNUAL PRINT COUNTY: CAMBRIA

DIR: B TOTAL LEN: 11.042 MI. DIST: 09-3 SR: 3024  
LEFT MUN: ADAMS TOWNSHIP T RIGHT MUN: ADAMS TOWNSHIP T

	0150/2605	018 "DIA CIRC CONCR LEN=0030 INSTALLED 1988
	0150/1555	018 "DIA CIRC CONCR LEN=0030 INSTALLED 1988
	0150/1356	VALLEY RD (PRDR)
	0150/1014	018 "DIA CIRC CONCR LEN=0032 INSTALLED 1988
	0150/0400	024 "DIA CIR PLASTIC LEN=0048 INSTALLED 2020
	0150/0225	018 "DIA CIRC CONCR LEN=0035 INSTALLED 2020
	0150/0040	018 "DIA CIRC CONCR LEN=0043 INSTALLED 2020
031623 FT	031623 FT	1 0 00276 0 02 0315+01 NC RAGERS HILL RD
MOUNT HOPE RD (T320)	0150/0000	SOLOMON RUN RD (SR3033 SEG 0080/2444) LENGTH(AH 3311 BK 2547) ADAMS TOWNSHIP
	0140/2512	RICHLAND T
	0140/2345	018 "DIA CIRC CONCR LEN=0036 INSTALLED 2020
CLAPBOARD RUN RD (SR3026 SEG 0080/1800)	0140/1675	024 "DIA CIRC CONCR LEN=0180 INSTALLED 1988
	0140/1465	018 "DIA CIR PLASTIC LEN=0070 INSTALLED 1988
BREWER RD (T358)	0140/1100	018 "DIA CIR PLASTIC LEN=0030 INSTALLED 1988
	0140/0716	018 "DIA CIR PLASTIC LEN=0026 INSTALLED 1988
029076 FT	029076 FT	1 0 00276 0 02 0289+61 LENGTH(AH 2547 BK 2642)
	0130/2642	018 "DIA CIRC CONCR LEN=0018 INSTALLED 1988
	0130/2193	018 "DIA CIR PLASTIC LEN=0040 INSTALLED 1988
	0130/1433	018 "DIA CIRC CONCR LEN=0100 INSTALLED 1988
		018 "DIA CIRC CONCR

EXTRACT DATE: 12/28/2024 ROADWAY MANAGEMENT SYSTEM PAGE NUMBER: 459  
PRINT DATE: 12/30/2024 SLD COUNTY/SR - ANNUAL PRINT COUNTY: CAMBRIA

DIR: B TOTAL LEN: 11.042 MI. DIST: 09-3 SR: 3024  
LEFT MUN: RICHLAND T RIGHT MUN: RICHLAND T

	026434 FT	0130/0760	LEN=0065 INSTALLED 1988
		018 "DIA CIR PLASTIC	
		0130/0529	LEN=0010 INSTALLED 2006
		026434 FT	1 0 00276 0 02 0263+02
			CLAPBOARD RUN
			STRUCTURE LENGTH 13 FT
			BMSID 11/3024/0130/0000
		0130/0000	LENGTH(AH 2642 BK 0620)
		025814 FT	
1 0 00276 0 02 0256+87 025814 FT			
UNKNOWN RD			
(PRDR)			
WISSINGER HOLLOW RD			
(SR3028 SEG 0030/1761) 0120/0000			
		0120/0000	LENGTH(AH 0620 BK 3802)
		0110/3619	NANCY LYNN DR
			(PRDR)
		0110/3320	018 "DIA CIRC CONCR
			LEN=0030 INSTALLED 1988
		0110/2569	018 "DIA CIRC CONCR
			LEN=0030 INSTALLED 1988
		0110/2543	ENGBERT RD
			(T347)
		0110/2323	018 "DIA CIRC CONCR
			LEN=0036 INSTALLED 1988
		0110/2030	018 "DIA CIRC CONCR
			LEN=0036 INSTALLED 1988
		0110/1385	018 "DIA CIRC CONCR
			LEN=0028 INSTALLED 1988
		0110/0890	018 "DIA CIRC CONCR
			LEN=0015 INSTALLED 1988
		0110/0423	018 "DIA CIRC CONCR
			LEN=0030 INSTALLED 1988
		022012 FT	1 0 00276 0 02 0219+19
		0110/0000	LENGTH(AH 3802 BK 2346)
		0100/1610	018 "DIA CIRC CONCR
			LEN=0040 INSTALLED 1988
		0100/1516	KOHLER ST
			(T344)
		0100/1117	018 "DIA CIRC ALUMIN
			LEN=0040 INSTALLED 1988
		0100/1076	MFC BEGIN = D
			AIRPORT RD
		0100/1020	(SR3031 SEG 0050/3417)
			TO 3031/0050 SH
		0100/0872	(CONN)

CARMEL ST  
(T334) 0100/1252

EXTRACT DATE: 12/28/2024 ROADWAY MANAGEMENT SYSTEM PAGE NUMBER: 458  
PRINT DATE: 12/30/2024 SLD COUNTY/SR - ANNUAL PRINT COUNTY: CAMBRIA

DIR: B TOTAL LEN: 11.042 MI. DIST: 09-3 SR: 3024  
LEFT MUN: RICHLAND T RIGHT MUN: RICHLAND T

1 0 00276 0 02 0195+35 019666 FT  
ANTONAZZO LN  
(T818) 0100/0000

EUREKA LN  
(TWP) 0080/2789

TRUMAN BL  
(SR3029 SEG 0050/0000) 0080/1527

013466 FT

CONEMAUGH VALLEY ELEM S  
(PRDR) 0070/2127

0100/0789	018 "DIA CIRC CONCR LEN=0026 INSTALLED 1988
0100/0777	018 "DIA CIRC CONCR LEN=0100 INSTALLED 1988
0100/0424	015 "DIA CIR PLASTIC LEN=0028 INSTALLED 1988
0100/0219	RICHLAND CONEMAUGH T
0100/0040 019666 FT	018 "DIA CIRC CONCR LEN=0100 INSTALLED 1988
0100/0000	LENGTH(AH 2346 BK 3205) 018 "DIA CIRC CONCR LEN=0024 INSTALLED 1988
0090/2648	018 "DIA CIRC CONCR LEN=0028 INSTALLED 1988
0090/2206	018 "DIA CIRC CONCR LEN=0028 INSTALLED 1988
0090/1746	018 "DIA CIRC CONCR LEN=0028 INSTALLED 1988
0090/1711	HATCH LN (PRDR)
0090/1425	018 "DIA CIRC CONCR LEN=0030 INSTALLED 1988
0090/0337 016461 FT	018 "DIA CIRC CONCR LEN=0040 INSTALLED 1988
0090/0000	1 0 00276 0 02 0163+31 LENGTH(AH 3205 BK 2995)
0080/1683	FULMER RD (SR3029 SEG 0040/2909)
0080/0917	018 "DIA CIRC CONCR LEN=0040 INSTALLED 1988
0080/0510 013466 FT	015 "DIA CIRC METAL LEN=0028 INSTALLED 1988
0080/0000	1 0 00276 0 02 0133+55 MIZEL LN (T824)
0070/2268	LENGTH(AH 2995 BK 2760) ZALLAR ST (T823)

EXTRACT DATE: 12/28/2024 ROADWAY MANAGEMENT SYSTEM PAGE NUMBER: 457  
PRINT DATE: 12/30/2024 SLD COUNTY/SR - ANNUAL PRINT COUNTY: CAMBRIA

DIR: B TOTAL LEN: 11.042 MI. DIST: 09-3 SR: 3024  
LEFT MUN: CONEMAUGH T RIGHT MUN: CONEMAUGH T

STREET NAME	STREET ID	STREET TYPE	STREET LENGTH (FT)	STREET MATERIAL	STREET YEAR
MURTON AV (T817)	0070/1409	==	0070/1852	(APRA) FRANK SHEESLEY D FRANK SHEESLEY DR (PRDR) 018 "DIA CIRC CONCR LEN=0028 INSTALLED 1988	
		==	0070/1781	GAUNTNER LN (T816) 018 "DIA CIRC CONCR LEN=0024 INSTALLED 1988	
REED CT (T695)	0070/0386	==	0070/0253	015 "DIA CIRC CONCR LEN=0025 INSTALLED 2001	
1 0 00276 0 01 0107+50 010706 FT GERALD ST (T694)	0070/0000	==	0070/0000	LENGTH(AH 2760 BK 2718) 018 "DIA CIR PLASTIC LEN=0044 INSTALLED 1988	
JANIE ST (T815)	0060/1892	==	0060/1614	018 "DIA CIRC CONCR LEN=0039 INSTALLED 1988	
		==	0060/1302	018 "DIA CIRC CONCR LEN=0024 INSTALLED 1988	
		==	0060/1265	SKYLINE DR (T759)	
LEONARD ST (T814)	0060/0061 007988 FT	==	007988 FT	1 0 00276 0 01 0079+89 SINGER HILL RD (SR3027 SEG 0040/1933) LENGTH(AH 2718 BK 2243) 015 "DIA CIRC CONCR LEN=0032 INSTALLED 1998	
		==	0050/2187	BAYUSH ST (T811) 018 "DIA CIRC CONCR LEN=0028 INSTALLED 1988	
		==	0050/1072	018 "DIA CIRC CONCR LEN=0024 INSTALLED 1988	
		==	0050/0800	HIPP ST	



EXTRACT DATE: 12/28/2024 ROADWAY MANAGEMENT SYSTEM PAGE NUMBER: 456  
PRINT DATE: 12/30/2024 SLD COUNTY/SR - ANNUAL PRINT COUNTY: CAMBRIA

DIR: B TOTAL LEN: 11.042 MI. DIST: 09-3 SR: 3024  
LEFT MUN: CONEMAUGH T RIGHT MUN: CONEMAUGH T

AMC LN  
(T351)

0050/0391

005745 FT

004300 FT

==	==	0050/0776	(T350)		
---	---	0050/0460	018 "DIA	CIRC CONCR	
---	---		LEN=0030	INSTALLED	1988
==	==				
---	---	0050/0058	018 "DIA	CIRC CONCR	
---	---		LEN=0022	INSTALLED	1988
---	---	0050/0015	018 "DIA	CIRC CONCR	
---	---	005745 FT	LEN=0024	INSTALLED	1988
			1 0 00276	0 01 0057+44	
			VOGEL ST		
==	==		(T753)		
---	---	5 0050/0000	LENGTH (AH	2243 BK	1445)
---	---		018 "DIA	CIR PLASTIC	
---	---	0040/1420	LEN=0020	INSTALLED	2014
---	---		018 "DIA	CIR PLASTIC	
---	---	0040/0950	LEN=0020	INSTALLED	2014
---	---		018 "DIA	CIR PLASTIC	
---	---	0040/0775	LEN=0020	INSTALLED	2014
---	---		018 "DIA	CIR PLASTIC	
---	---	0040/0560	LEN=0020	INSTALLED	2014
---	---		018 "DIA	CIR PLASTIC	
---	---	0040/0380	LEN=0020	INSTALLED	2014
---	---		018 "DIA	CIR PLASTIC	
---	---	0040/0165	LEN=0020	INSTALLED	2014
---	---	004300 FT	1 0 00276	0 01 0042+70	
			018 "DIA	CIR PLASTIC	
			LEN=0020	INSTALLED	2014
			WHITETAIL DR		
			(T805)		
---	---	5 0040/0000	LENGTH (AH	1445 BK	2208)
---	---		018 "DIA	CIRC CONCR	
---	---	0030/1881	LEN=0100	INSTALLED	1988
---	---		018 "DIA	CIR PLASTIC	
---	---	0030/1855	LEN=0050	INSTALLED	2014
---	---		015 "DIA	CIRC CONCR	
---	---	0030/1471	LEN=0020	INSTALLED	1988
---	---		018 "DIA	CIR PLASTIC	
---	---	0030/1455	LEN=0035	INSTALLED	2014
---	---		018 "DIA	CIRC CONCR	
---	---	0030/1191	LEN=0025	INSTALLED	1988
---	---		018 "DIA	CIR PLASTIC	
---	---	0030/1175	LEN=0020	INSTALLED	2014
---	---		018 "DIA	CIRC METAL	
---	---	0030/1080	LEN=0022	INSTALLED	1988
---	---		018 "DIA	CIR PLASTIC	
---	---	0030/1065	LEN=0020	INSTALLED	2014
---	---		018 "DIA	CIRC CONCR	
---	---	0030/0877	LEN=0025	INSTALLED	1988
			018 "DIA	CIR PLASTIC	

EXTRACT DATE: 12/28/2024 ROADWAY MANAGEMENT SYSTEM PAGE NUMBER: 455  
PRINT DATE: 12/30/2024 SLD COUNTY/SR - ANNUAL PRINT COUNTY: CAMBRIA

DIR: B TOTAL LEN: 11.042 MI. DIST: 09-3 SR: 3024  
LEFT MUN: CONEMAUGH T RIGHT MUN: CONEMAUGH T

		0030/0865	LEN=0020	INSTALLED 2014
		018 "DIA	CIRC CONCR	
		0030/0568	LEN=0025	INSTALLED 1988
		018 "DIA	CIR PLASTIC	
		0030/0565	LEN=0020	INSTALLED 2014
		018 "DIA	CIR PLASTIC	
		0030/0320	LEN=0020	INSTALLED 2014
		018 "DIA	CIR PLASTIC	
		0030/0015	LEN=0025	INSTALLED 2014
	002092 FT	1 0 00276	0 01 0020+62	
		5 0030/0000	LENGTH(AH	2208 BK 1239)
NO NAME RD (CITY)	0020/1055	" "		
		0020/0965	018 "DIA	CIR PLASTIC
		LEN=0020	INSTALLED 2014	
HILL PL (CITY)	0020/0644	" "		
		0020/0610	018 "DIA	CIR PLASTIC
		LEN=0020	INSTALLED 2014	
		0020/0602	CONEMAUGH	
		JOHNSTOWN C		
		018 "DIA	CIR PLASTIC	
		0020/0505	LEN=0020	INSTALLED 2014
STEEL ST (CITY)	0020/0469	" "		
		0020/0365	018 "DIA	CIR PLASTIC
		LEN=0020	INSTALLED 2014	
		018 "DIA	CIR PLASTIC	
		0020/0190	LEN=0020	INSTALLED 2014
		000853 FT		
1 0 00276 0 01 0008+23 000853 FT		NC FRANKSTOWN RD		
LUCAS PL (CITY)	0020/0000	5 0020/0000	LENGTH(AH	1239 BK 0853)
ADAMS ST (CITY)				
MAIN ST (CITY)	0010/0659	" "		
		0010/0610	012 "DIA	CIR PLASTIC
		LEN=0050	INSTALLED UNKN	
	000000 FT	000000 FT	1 0 00276	0 00 0000+00
		RAMP A RD		
		(SR8016	SEG 0500/1084)	
		NC ADAMS ST		
		BEDFORD ST		
		(SR3016	SEG 0050/0000)	
		BAUMER ST (CITY)		
		MFC BEGIN = C		
		5 0010/0000	LENGTH(AH	0853 BK 0000)

EXTRACT DATE: 12/28/2024 ROADWAY MANAGEMENT SYSTEM PAGE NUMBER: 454  
PRINT DATE: 12/30/2024 SLD COUNTY/SR - ANNUAL PRINT COUNTY: CAMBRIA

DIR: B TOTAL LEN: .027 MI. DIST: 09-3 SR: 3023  
LEFT MUN: JOHNSTOWN C RIGHT MUN: JOHNSTOWN C

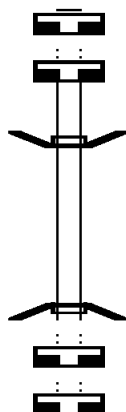
000142 FT

000142 FT

000000 FT

000000 FT

000000 FT



000142 FT

7030/0000 LENGTH(AH 0718 BK 0278)

000142 FT

7024/0000 LENGTH(AH 0278 BK 0142)

BMSSEN 11/3023/0022/0000

INTER-AHD JOHNS ST

0022/0142 (CITY)

000000 FT 1 0 00525 7 00 0000+00

NC JOHNS ST

INTER-BK JOHNS ST

(CITY)

L. CONEMA . R

BMSBG 11/3023/0022/0000

5 0022/0000 LENGTH(AH 0142 BK 0039)

000000 FT

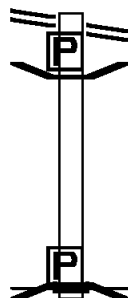
7020/0000 LENGTH(AH 0039 BK 0780)

000000 FT

7010/0000 LENGTH(AH 0780 BK 0000)

EXTRACT DATE: 12/28/2024 ROADWAY MANAGEMENT SYSTEM PAGE NUMBER: 453  
 PRINT DATE: 12/30/2024 SLD COUNTY/SR - ANNUAL PRINT COUNTY: CAMBRIA  
 DIR: B TOTAL LEN: .115 MI. DIST: 09-3 SR: 3022  
 LEFT MUN: JOHNSTOWN C RIGHT MUN: JOHNSTOWN C

JOHNSTOWN EX 000606 FT  
 (SR0056 SEG 0130/0667) 0010/0606  
 000000 FT



000606 FT JOHNSTOWN EX  
 0010/0606 (SR0056 SEG 0130/0667)  
 BMSN 11/3022/0010/0000  
 0010/0237 BRIDGE POSTED (TONS)  
 000000 FT 1 0 00525 7 00 0000+00  
 NC IN INCLINE PLANE RD  
 INTER-BK INCLINE PLANE RD  
 (CITY)  
 SGL 05 COMB  
 STONYCREEK RIVER  
 BMSBG 11/3022/0010/0000  
 MFC BEGIN = E  
 0010/0000 LENGTH(AH 0606 BK 0000)

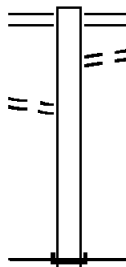
EXTRACT DATE: 12/28/2024 ROADWAY MANAGEMENT SYSTEM PAGE NUMBER: 452  
PRINT DATE: 12/30/2024 SLD COUNTY/SR - ANNUAL PRINT COUNTY: CAMBRIA

DIR: B TOTAL LEN: .084 MI. DIST: 09-3 SR: 3021  
LEFT MUN: SOUTHMONT B RIGHT MUN: SOUTHMONT B

FROM 0271/0160 SH  
(CONN)

000444 FT

0010/0305  
000000 FT



000444 FT MENOHER BL  
0010/0444 (SR0271 SEG 0170/0000)  
TO 0271/0170 SH  
0010/0364 (CONN)

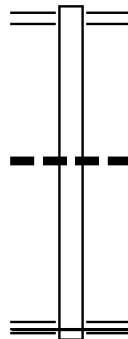
000000 FT 2 0 11011 4 00 0000+00  
NC BA BARNETT ST  
INTER-BK BARNETT ST  
(CITY)  
MFC BEGIN = C

0010/0000 LENGTH(AH 0444 BK 0000)

EXTRACT DATE: 12/28/2024 ROADWAY MANAGEMENT SYSTEM PAGE NUMBER: 451  
 PRINT DATE: 12/30/2024 SLD COUNTY/SR - ANNUAL PRINT COUNTY: CAMBRIA  
 DIR: B TOTAL LEN: .490 MI. DIST: 09-3 SR: 3020  
 LEFT MUN: RICHLAND T RIGHT MUN: RICHLAND T

002586 FT

000000 FT



002586 FT SOLOMON RUN RD  
 0010/2586 (SR3033 SEG 0050/1467)

0010/0800 018 "DIA CIR PLASTIC  
 LEN=0040 INSTALLED UNKN

000000 FT 2 0 11091 0 01 0084+34  
 NC BIRTLE RD

AIRPORT RD  
 (SR3031 SEG 0030/0669)

MFC BEGIN = E  
 0010/0000 LENGTH(AH 2586 BK 0000)

EXTRACT DATE: 12/28/2024	ROADWAY MANAGEMENT SYSTEM	PAGE NUMBER: 450
PRINT DATE: 12/30/2024	SLD COUNTY/SR - ANNUAL PRINT	COUNTY: CAMBRIA
DIR: B	TOTAL LEN: .796 MI.	DIST: 09-3
LEFT MUN: STONYCREEK T	RIGHT MUN: STONYCREEK T	SR: 3019

WINTER ST  
(TWP)

R I F F I T H S T  
( T W P )  
R U B Y S T  
( T W P )

1 1 05801 0 00 0023+53 002357 FT  
FIFTH AV  
(BORO) 0020/000

004201 FT

0020/1504

0020/0539

0020/0000

004201 FT  
7024/0000  
INTER-AHD

0020/1844

0020/1244

0020/0795

0020/0754

0020/0509

0020/0145  
002357 FT

0020/0000

0010/2355

0010/2290

```

LTHAH000100BK001844
PENRPODST
(TWPF)
(BEDFOR)DST
(SR33016SEG0091/00000)
(SR33016SEG0090/00000)

```

```

EUGENE ST
(TWP )
018 " DIA CIRC CONCR
LEN=0132 INSTALLED 1988
RUBY ST
(TWP )
ENROD ST
PENROD ST
(TWP )

```

```

U  BY ST
   STONY CREEK
   LORAIN B
   018 " DIA CIRC CONCR
   LEN=0046  INSTALLED 1988

```

```

LENGTH(AH 1844 BK 2357)
018 "DIA CIRC CONCR
LEN=0028 INSTALLED UNKN
018 "DIA CIRC CONCR
LEN=0028 INSTALLED UNKN

```

EXTRACT DATE: 12/28/2024 ROADWAY MANAGEMENT SYSTEM PAGE NUMBER: 449  
PRINT DATE: 12/30/2024 SLD COUNTY/SR - ANNUAL PRINT COUNTY: CAMBRIA

DIR: B TOTAL LEN: .796 MI. DIST: 09-3 SR: 3019  
LEFT MUN: LORAIN B RIGHT MUN: LORAIN B

BLUE DIAMOND ST (BORO)	0010/2199	==	0010/2267	BERKEBILE ST (BORO)
		==	0010/2021	MOLNAR ST (BORO)
		---	0010/1957	018 " DIA CIRC CONCR LEN=0026 INSTALLED 1988
EMERALD ST (BORO)	0010/1896	---	0010/1946	024 " DIA CIRC CONCR LEN=0028 INSTALLED 1988
		---	0010/1660	024 " DIA CIRC CONCR LEN=0028 INSTALLED 1988
		---	0010/1524	024 " DIA CIR PLASTIC LEN=0028 INSTALLED 1988
ALMA AV (BORO)	0010/1165	---	0010/1511	024 " DIA CIR PLASTIC LEN=0100 INSTALLED 1988
		---	0010/1128	024 " DIA CIRC OTHER LEN=0028 INSTALLED 1988
		---	0010/1120	024 " DIA CIRC OTHER LEN=0010 INSTALLED 1988
		==	0010/1066	PORTER ST (BORO)
		==	0010/0921	VIEW ST (BORO)
		---	0010/0874	024 " DIA CIRC CONCR LEN=0366 INSTALLED 1988
		==	0010/0541	CLAIR AV (BORO)
LOHR PL (BORO)	0010/0532	---	0010/0233	015 " DIA CIRC METAL LEN=0040 INSTALLED 1988
LUNEN ST (BORO)	0010/0213	==	0010/0164	TERRY ST (BORO)
KLANCHER ST (BORO)	0010/0080	---	0010/0056	012 " DIA CIRC CONCR LEN=0056 INSTALLED 1988
	000000 FT	---	000000 FT	1 1 05801 0 00 0000+00 NC OA KLAND AV OHIO ST (SR0756 SEG 0030/0000) MFC BEGIN = D
		==	0010/0000	LENGTH(AH 2357 BK 0000)

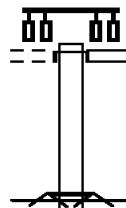


EXTRACT DATE: 12/28/2024 ROADWAY MANAGEMENT SYSTEM PAGE NUMBER: 448  
 PRINT DATE: 12/30/2024 SLD COUNTY/SR - ANNUAL PRINT COUNTY: CAMBRIA  
 DIR: B TOTAL LEN: .088 MI. DIST: 09-3 SR: 3018  
 LEFT MUN: GEISTOWN B RIGHT MUN: GEISTOWN B

NEES AV  
 (BORO)

000464 FT

0020/0464  
 000000 FT



000464 FT  
 INTER-AHD

BEDFORD ST  
 (SR0756 SEG 0080/0320)  
 BEDFORD ST  
 (SR0756 SEG 0080/0320)

0020/0464  
 000000 FT 2 0 11009 0 00 0005+04  
 NC RU TH WY

MFC BEGIN = C  
 CUL-DE-SAC  
 ROAD CLOSED BACK  
 0020/0000 LENGTH(AH 0464 BK 0000)

EXTRACT DATE: 12/28/2024 ROADWAY MANAGEMENT SYSTEM PAGE NUMBER: 447  
PRINT DATE: 12/30/2024 SLD COUNTY/SR - ANNUAL PRINT COUNTY: CAMBRIA

DIR: B TOTAL LEN: .457 MI. DIST: 09-3 SR: 3017  
LEFT MUN: GEISTOWN B RIGHT MUN: GEISTOWN B

	002415 FT		002415 FT	BEDFORD ST
				(SR3016 SEG 0101/0000)
			0010/2415	(SR3016 SEG 0100/0000)
				018 "DIA CIRC CONCR
			0010/2364	LEN=0050 INSTALLED 1988
				018 "DIA CIRC CONCR
			0010/2349	LEN=0050 INSTALLED 1988
FROM 3016/0090 SH				
(CONN)				
FERRY ST	0010/2213			
(BORO)	0010/2075			
EUGENE ST			0010/1979	KINZEY ST
(BORO)				(BORO)
BELTON ST	0010/1761		0010/1761	OAKMONT BL
(BORO)	0010/1467			(BORO)
RALPH ST			0010/1039	RADIAN DR
(BORO)	0010/0858			(BORO)
			0010/0858	(APRA) FI-HOFF CONCRETE
MCCORT PL			0010/0654	MCCORT PL
(BORO)	0010/0608			(BORO)
			0010/0561	036 "DIA CIRC CONCR
				LEN=0048 INSTALLED 1988
			0010/0379	BEECHWOOD ST
				(BORO)
			0010/0296	BOISE ST
				(BORO)
			0010/0240	024 "DIA CIRC CONCR
				LEN=0040 INSTALLED 1988
			0010/0048	018 "DIA CIRC CONCR
				LEN=0024 INSTALLED 1988
				NC BENTWOOD AV
2 0 11136 0 00 0000+00 000000 FT			000000 FT	OHIO ST
BENTWOOD AV				(SR0756 SEG 0050/0000)
(SR0756 SEG 0050/0000) 0010/0000			0010/0000	MFC BEGIN = E
				LENGTH(AH 2415 BK 0000)

EXTRACT DATE: 12/28/2024 ROADWAY MANAGEMENT SYSTEM PAGE NUMBER: 446  
PRINT DATE: 12/30/2024 SLD COUNTY/SR - ANNUAL PRINT COUNTY: CAMBRIA  
DIR: B TOTAL LEN: 5.141 MI. DIST: 09-3 SR: 3016  
LEFT MUN: RICHLAND T RIGHT MUN: RICHLAND T

SCALP AV 027142 FT  
(SR0056 SEG 0301/0000) INTER-AHD  
SR 0219 NBL  
OP ID 11/0219/0050/0000 0141/1544  
036 "DIA CIRC CONCR  
LEN=0150 INSTALLED UNKN 0141/1381



025354 FT  
INTER-AHD SCALP AV  
(SR0056 SEG 0300/0000)  
SR 0219 NBL  
0140/1562 OP ID 11/0219/0050/0000

EXTRACT DATE: 12/28/2024 ROADWAY MANAGEMENT SYSTEM PAGE NUMBER: 445  
PRINT DATE: 12/30/2024 SLD COUNTY/SR - ANNUAL PRINT COUNTY: CAMBRIA

DIR: B TOTAL LEN: 5.141 MI. DIST: 09-3 SR: 3016  
LEFT MUN: RICHLAND T RIGHT MUN: RICHLAND T

RAMP A RD (SR8001 SEG 0250/0000)	0141/1279		0140/1322	RAMP B RD (SR8001 SEG 0260/1008)
RAMP F RD (SR8001 SEG 0500/1005)	0141/1270		0140/1264	RAMP A RD (SR8001 SEG 0250/0000)
CEMETERY RD (T466)			0140/1137	TO 8001/0250 SH (CONN)
	0141/1026		0140/1006	CEMETERY RD (T466)
			0140/0995	018 "DIA CIRC CONCR LEN=0075 INSTALLED UNKN
			0140/0680	018 "DIA CIRC CONCR LEN=0075 INSTALLED UNKN
			0140/0660	SIGN: CANTILEVER BMSID 11/3016/0140/0660
FYE ST (T801)	0141/0478		0140/0479	FYE ST (T801)
HARRISON ST (T421)	0141/0175		0140/0172	HARRISON ST (T421)
1 0 00222 0 01 0130+08 025598 FT (APRA) THOMAS TRAILER C			023792 FT	1 0 00222 0 01 0130+08 (APRA) THOMAS TRAILER C
MERCEDAS ST (T802)				MERCEDAS ST (T802)
LENGTH(AH 1544 BK 2681)	0141/0000	POI POI	0140/0000	LENGTH(AH 1562 BK 2681)
HOSTETTLER RD (SR3008 SEG 0030/3546)	0131/2034		0130/2043	HOSTETTLER RD (SR3008 SEG 0030/3546)
LUTHER RD (SR3010 SEG 0010/0000)	0131/1814		0130/1811	LUTHER RD (SR3010 SEG 0010/0000)
CONSTABLE AV (T411)	0131/1337		0130/1341	CONSTABLE AV (T411)
018 "DIA CIRC CONCR LEN=0050 INSTALLED UNKN	0131/1049			
CHRYSLER AV (T327)	0131/0982		0130/0984	CHRYSLER AV (T327)
018 "DIA CIRC CONCR LEN=0070 INSTALLED UNKN	0131/0781			
BURK AV (T434)	0131/0645		0130/0678	018 "DIA CIRC CONCR LEN=0050 INSTALLED UNKN
018 "DIA CIRC CONCR LEN=0065 INSTALLED UNKN	0131/0640		0130/0649	BURK AV (T434)
GOULD AV (TWP)	0131/0292		0130/0292	GOULD AV (TWP)
				018 "DIA CIRC CONCR

EXTRACT DATE: 12/28/2024 ROADWAY MANAGEMENT SYSTEM PAGE NUMBER: 444  
PRINT DATE: 12/30/2024 SLD COUNTY/SR - ANNUAL PRINT COUNTY: CAMBRIA

DIR: B TOTAL LEN: 5.141 MI. DIST: 09-3 SR: 3016  
LEFT MUN: RICHLAND T RIGHT MUN: RICHLAND T

018 "DIA CIRC CONCR LEN=0080 INSTALLED UNKN 0131/0084 1 0 00222 0 01 0156+82 022917 FT LURAY AV (T424) LURAY AV (SR3012 SEG 0020/1856)				0130/0120 LEN=0060 INSTALLED UNKN
LENGTH(AH 2681 BK 2857) 0131/0000				021111 FT 1 0 00222 0 01 0156+82 LURAY AV (T424) LURAY AV (SR3012 SEG 0020/1856)
GAP AV (T483) OLD SCALP AV (T316)	0121/2540 0121/2415	== ==	== ==	0130/0000 LENGTH(AH 2681 BK 2850) 018 "DIA CIRC CONCR LEN=0100 INSTALLED UNKN GAP AV (T483) OLD SCALP AV (T316)
018 "DIA CIRC CONCR LEN=0100 INSTALLED UNKN 0121/1609 OLD SCALP AV (T316) 018 "DIA CIRC CONCR LEN=0075 INSTALLED UNKN 0121/1374 SHOPPING PLAZA DR (PRDR)	0121/1600 0121/1335	== ==	== ==	0120/2586 0120/2530 0120/2415  OLD SCALP AV (T316)  SHOPPING PLAZA DR (PRDR)
RICHLAND GEISTOWN B STANLEY DR (BORO) EVERGREEN ST (BORO)	0121/1205 0121/1145 0121/1082	-- == ==	-- == ==	0120/1595  0120/1324 0120/1232 0120/1145 0120/1058
018 "DIA CIRC CONCR LEN=0085 INSTALLED UNKN 0121/0925 018 "DIA CIRC CONCR LEN=0080 INSTALLED UNKN 0121/0517 BOBWHITE ST (BORO) DEMUTH ST (BORO)	0121/0925 0121/0512 0121/0150	-- == ==	-- == ==	0120/0483 0120/0150
018 "DIA CIRC CONCR LEN=0037 INSTALLED UNKN 0121/0037 1 0 00222 0 01 0185+50 020060 FT LAMBERD AV (BORO) DEMUTH ST (BORO)				018261 FT 1 0 00222 0 01 0185+50 LAMBERD AV (BORO) DEMUTH ST (BORO)
MFC BEGIN = B LENGTH(AH 2857 BK 1145) 0121/0000				MFC BEGIN = B LENGTH(AH 2850 BK 1145)

EXTRACT DATE: 12/28/2024 ROADWAY MANAGEMENT SYSTEM PAGE NUMBER: 443  
PRINT DATE: 12/30/2024 SLD COUNTY/SR - ANNUAL PRINT COUNTY: CAMBRIA

DIR: B TOTAL LEN: 5.141 MI. DIST: 09-3 SR: 3016  
LEFT MUN: GEISTOWN B RIGHT MUN: GEISTOWN B

0 0 00000 0 00 0000+00 018785 FT		0110/0790	024 "DIA CIRC CONCR
BEDFORD ST			LEN=0074 INSTALLED 2021
(SR0756 SEG 0072/0240)			SAMS RUN
NC SCALP AV		0110/0675	STRUCTURE LENGTH 14 FT
GEISTOWN BORO	018915 FT		BMSID 11/3016/0110/0675
(BORO)		0110/0475	042 "DIA CIRC CONCR
FOR SR 3016E TO 3016W		017116 FT	LEN=0040 INSTALLED 2021
(CONN)			1 0 00222 0 01 0199+12
BEDFORD ST		0110/0000	MFC BEGIN = B
(SR0756 SEG 0072/0240)			LENGTH(AH 1145 BK 0130)
LTH AH 000130 BK 000100 0109/0000		016986 FT	0 0 00000 0 00 0000+00
018785 FT			BEDFORD ST
LTH AH 000100 BK 000135 7107/0000			(SR0756 SEG 0072/0140)
FOR SR 3016E TO 3016W			NC SCALP AV
(CONN)			GEISTOWN BORO
BEDFORD ST			(BORO)
(SR0756 SEG 0073/0290)			FOR SR 3016W TO 3016E
GEISTOWN BORO			(CONN)
(BORO)			BELMONT ST
BEDFORD ST		0108/0000	(SR0756 SEG 0072/0140)
(SR0756 SEG 0073/0290)		016986 FT	LTH AH 000130 BK 000100
018 "DIA CIRC CONCR		7106/0000	LTH AH 000100 BK 000135
LEN=0020 INSTALLED 2021 0105/0040			FOR SR 3016W TO 3016E
0 0 00000 0 00 0000+00 018650 FT			(CONN)
LENGTH(AH 0135 BK 2640) 0105/0000			BELMONT ST
			(SR0756 SEG 0073/0165)
			GEISTOWN BORO
			(BORO)
			BEDFORD ST
		0104/0135	(SR0756 SEG 0073/0165)
			018 "DIA CIRC CONCR
		0104/0040	LEN=0020 INSTALLED 2021
		016851 FT	0 0 00000 0 00 0000+00
		0104/0000	LENGTH(AH 0135 BK 3315)
			018 "DIA CIRC CONCR
		0100/3115	LEN=0048 INSTALLED 2021
			018 "DIA CIRC CONCR
		0100/2870	LEN=0050 INSTALLED 2021
			LULAY ST
		0100/2795	(BORO)
GEIS ST			
(BORO)	0101/2452 ==		GEIS ST
			(BORO)
CHURCHILL ST		0100/2460	
(BORO)	0101/1920 ==		CHURCHILL ST

EXTRACT DATE: 12/28/2024 ROADWAY MANAGEMENT SYSTEM PAGE NUMBER: 442  
PRINT DATE: 12/30/2024 SLD COUNTY/SR - ANNUAL PRINT COUNTY: CAMBRIA

DIR: B TOTAL LEN: 5.141 MI. DIST: 09-3 SR: 3016  
LEFT MUN: GEISTOWN B RIGHT MUN: GEISTOWN B

Station	Direction	Length (ft)	Material	Notes
018 "DIA CIRC CONCR LEN=0035 MILLS ST (BORO)	0101/1772	0101/1762	0100/1905	(BORO)
ROSEWOOD ST (BORO)	0101/1583	0100/1755	MILLS ST (BORO)	
024 "DIA CIRC CONCR LEN=0075 RADIAN DR (BORO)	0101/1470	0101/1138	ROSEWOOD ST (BORO)	
FLORIDA AV (BORO)	0101/0997	0100/1130	RADIAN DR (BORO)	
ALFRED ST (BORO)	0101/0447	0100/1005	FLORIDA AV (BORO)	
1 0 00222 0 01 0234+24 016010 FT WALTERS AV (BORO)	0101/0000	0100/0455 013536 FT	ALFRED ST (BORO)	
BENTWOOD AV (SR3017 SEG 0010/2415) GEISTOWN STONYCREEK T LENGTH(AH 2640 BK 1512)	0101/0000	0100/0000	1 0 00222 0 01 0234+24 WALTERS AV (BORO)	
WALES AV (T645)	0091/0974	0090/1512	BENTWOOD AV (SR3017 SEG 0010/2415) GEISTOWN STONYCREEK T LENGTH(AH 3315 BK 1512)	
SCHRADER AV (TWP)	0091/0412	0090/1287	018 "DIA CIR UNKNOWN LEN=0042 INSTALLED UNKN TO 3017/0010 SH	
018 "DIA CIRC CONCR LEN=0032 INSTALLED UNKN	0091/0366	0090/0981	WALES AV (T645)	
018 "DIA CIRC CONCR LEN=0032 INSTALLED UNKN	0091/0016	0090/0901	018 "DIA CIR UNKNOWN LEN=0032 INSTALLED UNKN SCHRADER AV (TWP)	
		0090/0403	018 "DIA CIRC CONCR LEN=0032 INSTALLED UNKN	

EXTRACT DATE: 12/28/2024 ROADWAY MANAGEMENT SYSTEM PAGE NUMBER: 441  
PRINT DATE: 12/30/2024 SLD COUNTY/SR - ANNUAL PRINT COUNTY: CAMBRIA

DIR: B TOTAL LEN: 5.141 MI. DIST: 09-3 SR: 3016  
LEFT MUN: STONYCREEK T RIGHT MUN: STONYCREEK T

1 0 00222 0 01 0249+26 014498 FT		012024 FT	1 0 00222 0 01 0249+26
PENROD ST			PENROD ST
(TWP )			(TWP )
PENROD ST			PENROD ST
(SR3019 SEG 0020/1844)			(SR3019 SEG 0020/1844)
MFC BEGIN = B			MFC BEGIN = B
LENGTH(AH 1512 BK 3653) 0091/0000	0090/0000		LENGTH(AH 1512 BK 3653)
			018 "DIA CIRC CONCR
HOPWOOD ST	0080/2935	0080/2940	LEN=0044 INSTALLED UNKN
(T636)			
			018 "DIA CIRC CONCR
GREENICH ST	0080/2440	0080/2514	LEN=0053 INSTALLED UNKN
(T634)			
			FERG ST
		0080/2130	(T632)
		0080/2030	018 "DIA CIRC CONCR
			LEN=0069 INSTALLED UNKN
		0080/1780	018 "DIA CIRC CONCR
LONG ST	0080/1726		LEN=0051 INSTALLED UNKN
(T630)			
		0080/1462	018 "DIA CIRC CONCR
BAY ST	0080/1458		LEN=0042 INSTALLED UNKN
(T628)			
		0080/1438	STONYCREEK
			JOHNSTOWN C
		0080/1220	012"H 00"W MULT PLSTIC
			LEN=0036 INSTALLED UNKN
		0080/0935	WERTZ RD
			(CITY)
		0080/0929	072 "DIA CIRC CONCR
			LEN=0134 INSTALLED UNKN
		0080/0800	024 "DIA CIRC CONCR
			LEN=0024 INSTALLED UNKN
		0080/0275	018 "DIA CIRC CONCR
010845 FT			LEN=0032 INSTALLED UNKN
		008371 FT	1 0 00222 0 02 0293+69
			RODGERS AV
			(CITY)
		0080/0000	LENGTH(AH 3653 BK 3668)
		0070/3416	HARRY PL
			(CITY)
JOSEPH AV	0070/3365		018 "DIA CIRC CONCR
(CITY)			



EXTRACT DATE: 12/28/2024 ROADWAY MANAGEMENT SYSTEM PAGE NUMBER: 440  
PRINT DATE: 12/30/2024 SLD COUNTY/SR - ANNUAL PRINT COUNTY: CAMBRIA

DIR: B TOTAL LEN: 5.141 MI. DIST: 09-3 SR: 3016  
LEFT MUN: JOHNSTOWN C RIGHT MUN: JOHNSTOWN C

TO 8018/0750 SH (CONN)	0070/3223	0070/3250	LEN=0062 INSTALLED 1969 MILLER AV (CITY)
		0070/3223	RAMP C RD (SR8018 SEG 0750/0000)
		0070/3076	RAMP D RD (SR8018 SEG 0010/0834)
FROM 8018/0010 SH (CONN)	0070/2960	0070/3000	072 "DIA CIRC CONCR LEN=0135 INSTALLED UNKN JOHNSTOWN
		0070/2960	DALE BOROUGH B
		0070/2924	AL (CITY)
MACK AL (CITY)	0070/2625	0070/2800	018 "DIA CIRC CONCR LEN=0040 INSTALLED UNKN
HERRON PL (CITY)	0070/2216		
		0070/2202	MAY ST (CITY)
HOMESTEAD AV (CITY)	0070/2067	0070/2180	018 "DIA CIRC CONCR LEN=0050 INSTALLED UNKN
		0070/1967	HENRY AV (CITY)
JACOBY ST (CITY)	0070/1652	0070/1749	BMSSEN 11/3016/0070/1713 1 0 00222 0 02 0313+61 SOLOMON RUN
SUGAR AL (BORO)	0070/1551	0070/1713	BMSBG 11/3016/0070/1713
BALDWIN AL (BORO)	0070/1258		ANNIE ST (BORO)
		0070/1185	018 "DIA CIRC CONCR LEN=0050 INSTALLED UNKN
		0070/1134	DEETER AL (BORO)
		0070/0998	018 "DIA CIRC CONCR LEN=0032 INSTALLED UNKN
CUMMINS ST (BORO)	0070/0948	0070/0987	MYERS AL (BORO)
		0070/0881	018"H 00"W MULT CONCR LEN=0050 INSTALLED UNKN

EXTRACT DATE: 12/28/2024 ROADWAY MANAGEMENT SYSTEM PAGE NUMBER: 439  
PRINT DATE: 12/30/2024 SLD COUNTY/SR - ANNUAL PRINT COUNTY: CAMBRIA

DIR: B TOTAL LEN: 5.141 MI. DIST: 09-3 SR: 3016  
LEFT MUN: DALE BOROUGH B RIGHT MUN: DALE BOROUGH B

HUMMEL ST  
(BORO)

0070/0452

SCHOOL AL  
(BORO)

0070/0209  
007177 FT

ARTHUR ST  
(SR3027 SEG 0010/0000) 0060/3065

DALE BOROUGH  
JOHNSTOWN C

0060/0137

0070/0786 WISSINGER AL  
(BORO)  
0070/0411 FOUST AL  
(BORO)  
018 " DIA CIRC CONCR  
LEN=0050 INSTALLED UNKN  
004703 FT 1 0 00222 0 02 0330+70  
VON LUNEN RD  
(BORO)  
DALE BOROUGH  
JOHNSTOWN C  
0070/0000 LENGTH(AH 3668 BK 3278)  
030 " DIA CIRC CONCR  
LEN=0030 INSTALLED UNKN  
0060/3240 POPLAR ST  
(CITY)  
0060/3151 FRONHEISER ST  
(CITY)  
0060/3082  
0060/2761 AL  
(CITY)  
ASH ST  
0060/2411 (CITY)  
AL  
0060/2234 (CITY)  
OAK ST  
0060/1945 (CITY)  
POPLAR ST  
0060/1875 (CITY)  
018 " DIA CIRC CONCR  
LEN=0040 INSTALLED UNKN  
0060/1582 AL  
(CITY)  
WOOD ST  
0060/1401 (CITY)  
030 " DIA CIRC CONCR  
LEN=0036 INSTALLED UNKN  
018 " DIA CIRC CONCR  
LEN=0032 INSTALLED UNKN  
SR 8016  
0060/0266 OP ID 11/8016/0250/0740  
030 " DIA CIRC CONCR

EXTRACT DATE: 12/28/2024 ROADWAY MANAGEMENT SYSTEM PAGE NUMBER: 438  
PRINT DATE: 12/30/2024 SLD COUNTY/SR - ANNUAL PRINT COUNTY: CAMBRIA

DIR: B TOTAL LEN: 5.141 MI. DIST: 09-3 SR: 3016  
LEFT MUN: JOHNSTOWN C RIGHT MUN: JOHNSTOWN C

003899 FT

SR 0056 EBL  
OP ID 11/0056/0150/0000 0051/0500

024 "DIA CIRC CONCR  
LEN=0076 INSTALLED UNKN 0051/0076  
1 0 00222 0 02 0372+14 003031 FT  
RAMP A RD  
(SR8016 SEG 0500/1084)  
BAUMER ST  
(CITY)  
ADAMS ST  
(SR3024 SEG 0010/0000)

MFC BEGIN = B  
LENGTH(AH 0868 BK 0268) 0051/0000

002763 FT

002763 FT  
INTER-AHD

BEDFORD ST  
(SR0271 SEG 0190/0298)  
BEDFORD ST  
(SR0271 SEG 0190/0298) 0031/0879  
015 "DIA CIRC OTHER  
LEN=0038 INSTALLED UNKN 0031/0638  
LEVERGOOD ST  
(CITY) 0031/0582  
AL

0060/0111 LEN=0056 INSTALLED UNKN  
001425 FT 1 0 00222 0 02 0363+54  
HORNER ST  
(CITY)

0060/0000 MFC BEGIN = B  
LENGTH(AH 3278 BK 0868)

0050/0437 SR 0056 EBL  
OP ID 11/0056/0150/0000  
RAMP B RD  
(SR8016 SEG 0250/0000)  
SIGN: CANTILEVER  
0050/0190 BMSID 11/3016/0050/0190  
LC FROM BAUMER ST  
0050/0135 (CITY)

000557 FT 1 0 00222 0 02 0372+14  
BAUMER ST  
(CITY)  
ADAMS ST  
(SR3024 SEG 0010/0000)

0050/0000 MFC BEGIN = B  
LTH AH 000868 BK 000268  
024 "DIA CIRC CONCR  
LEN=0036 INSTALLED UNKN  
(AAR 145258U) #TRKS 01  
0040/0265 1 0 00222 0 03 0375+17  
0040/0098 NC BEDFORD ST  
000289 FT HAYNES ST  
(CITY)

INTER-BK BEDFORD ST  
(SR0271 SEG 0190/0000)  
MFC BEGIN = B

0040/0000 LTH AH 000268 BK 000282  
000289 FT  
7032/0000 LTH AH 000282 BK 000879

EXTRACT DATE: 12/28/2024 ROADWAY MANAGEMENT SYSTEM PAGE NUMBER: 437  
PRINT DATE: 12/30/2024 SLD COUNTY/SR - ANNUAL PRINT COUNTY: CAMBRIA

DIR: B TOTAL LEN: 5.141 MI. DIST: 09-3 SR: 3016  
LEFT MUN: JOHNSTOWN C RIGHT MUN: JOHNSTOWN C

(CITY)  
1 0 00222 0 03 0386+80 001884 FT  
FRANKLIN ST  
(SR3055 SEG 0020/0343)

MFC BEGIN = C  
LENGTH(AH 0879 BK 0289) 0031/0000  
001595 FT

MFC BEGIN = C  
MARKET ST  
(CITY) 0011/1263

012 "DIA CIRC CONCR 0011/1242  
LEN=0030 INSTALLED 1988 0011/1094  
012 "DIA CIRC CONCR  
LEN=0030 INSTALLED 1988 0011/0864  
015 "DIA CIRC CONCR  
LEN=0030 INSTALLED UNKN 0011/0710  
WALNUT ST  
(CITY)

TOWHEE PL 0011/0638  
(CITY) 0011/0494

012 "DIA CIRC OTHER  
LEN=0032 INSTALLED UNKN 0011/0400  
MORRELL PL  
(CITY) 0011/0340

012 "DIA CAST IRON  
LEN=0030 INSTALLED UNKN 0011/0220  
PEDESTRIAN WALKWAY

OP ID 11/0056/0130/1116 0011/0085  
UNION ST  
(SR3025 SEG 0010/0084) 0011/0050

018 "DIA CIRC CONCR  
LEN=0040 INSTALLED UNKN 0011/0009  
1 0 00222 0 03 0405+80 000000 FT

NC VINE ST  
JOHNSTOWN EX  
(SR0056 SEG 0130/1097)

MFC BEGIN = D  
LENGTH(AH 1595 BK 0000) 0011/0000

000289 FT  
7030/0000 LTH AH 000879 BK 000289  
000000 FT 1 0 00222 0 03 0389+77  
NC VINE ST  
STONYCREEK ST  
(CITY)  
MFC BEGIN = C  
JOHNSTOWN

0020/0000 LTH AH 000289 BK 001595

000000 FT  
7010/0000 LTH AH 001595 BK 000000

EXTRACT DATE: 12/28/2024 ROADWAY MANAGEMENT SYSTEM PAGE NUMBER: 436  
PRINT DATE: 12/30/2024 SLD COUNTY/SR - ANNUAL PRINT COUNTY: CAMBRIA

DIR: B TOTAL LEN: 2.059 MI. DIST: 09-3 SR: 3015  
LEFT MUN: RICHLAND T RIGHT MUN: RICHLAND T

010872 FT

010872 FT EISENHOWER BL  
0040/3810 (SR3006 SEG 0100/0000)

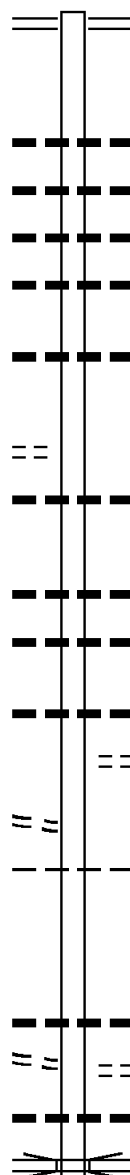
SECOND ST  
(T443)

007062 FT  
0040/0000

2 0 11001 0 00 0033+00 004540 FT  
SECOND ST  
(T443) 0030/0000

VEIL RD  
(BORO)

0020/0905



0040/2347 018 "DIA CIRC CONCR  
LEN=0016 INSTALLED 2002  
0040/1902 018 "DIA CIRC CONCR  
LEN=0036 INSTALLED UNKN  
0040/1613 018 "DIA CIR PLASTIC  
LEN=0040 INSTALLED UNKN  
0040/1314 018 "DIA CIRC CONCR  
LEN=0042 INSTALLED UNKN  
0040/0682 018 "DIA CIR PLASTIC  
LEN=0034 INSTALLED UNKN  
007062 FT 2 0 11001 0 00 0058+70  
NC MINE THIRTYSEVEN RD  
S 0040/0000 LENGTH(AH 3810 BK 2522)  
018 "DIA CIRC METAL  
0030/2515 LEN=0032 INSTALLED 2001  
0030/1494 018 "DIA CIRC CONCR  
LEN=0038 INSTALLED UNKN  
0030/1149 018 "DIA CIRC METAL  
LEN=0030 INSTALLED UNKN  
0030/0389 018 "DIA CIRC CONCR  
LEN=0030 INSTALLED UNKN  
OLD FARM LN  
0030/0246 (TWP)  
004540 FT  
NC F FIRST ST  
S 0030/0000 LENGTH(AH 2522 BK 3113)  
RICHLAND  
0020/2679 SCALP LEVEL B  
0020/1040 018 "DIA CIRC CONCR  
LEN=0070 INSTALLED UNKN  
ANDREA LN  
0020/0905 (BORO)  
018 "DIA CIRC CONCR  
0020/0614 LEN=0030 INSTALLED UNKN  
SR 0056 EBL  
0020/0534 OP ID 11/0056/0340/0000

EXTRACT DATE: 12/28/2024 ROADWAY MANAGEMENT SYSTEM PAGE NUMBER: 435  
PRINT DATE: 12/30/2024 SLD COUNTY/SR - ANNUAL PRINT COUNTY: CAMBRIA

DIR: B TOTAL LEN: 2.059 MI. DIST: 09-3 SR: 3015  
LEFT MUN: SCALP LEVEL B RIGHT MUN: SCALP LEVEL B

ROMAN DR  
(BORO)  
ROMAN DR  
(BORO)

0020/0433  
0020/0206  
001427 FT

OWENS LN  
(BORO)

0010/1014

BANTLEY PL  
(BORO)

0010/0730

000000 FT

0020/0459 018 "DIA CIRC CONCR  
LEN=0030 INSTALLED UNKN

001427 FT 2 0 11001 0 00 0000+00

5 0020/0000 NC LO CUST ST  
LENGTH(AH 3113 BK 1427)

0010/1403 018 "DIA CIRC CONCR  
LEN=0013 INSTALLED UNKN

0010/1306 BRIDGE ST  
(BORO)

0010/1169 024 "DIA CIRC CONCR  
LEN=0026 INSTALLED UNKN

0010/0944 STRAUB LN  
(BORO)

0010/0870 018 "DIA CIR PLASTIC  
LEN=0024 INSTALLED 2020

0010/0760 018 "DIA CIR PLASTIC  
LEN=0024 INSTALLED 2020

0010/0680 018 "DIA CIR PLASTIC  
LEN=0030 INSTALLED 2020

0010/0636 BMSBN 11/3015/0010/0568  
2 0 11001 1 00 0003+72

0010/0568 LITTLE PAINTCREEK  
BMSBG 11/3015/0010/0568

0010/0517 018 "DIA CIR PLASTIC  
LEN=0024 INSTALLED 2020

0010/0420 018 "DIA CIR PLASTIC  
LEN=0026 INSTALLED 2020

0010/0348 CONSOLIDATED RAIL CORPO  
OVERPASS IS RR X-ING

0010/0026 SCALP LEVEL  
PAINT B

000000 FT 2 0 11001 1 00 0000+00  
NC MA IN ST

INTER-BK BEDFORD ST  
(BORO)

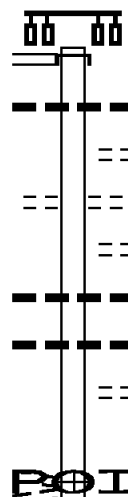
(SR4051 SEG 0010/0854)  
MFC BEGIN = D

5 0010/0000 BK-SOMERSET (55)  
LENGTH(AH 1427 BK 0000)

EXTRACT DATE: 12/28/2024 ROADWAY MANAGEMENT SYSTEM PAGE NUMBER: 434  
 PRINT DATE: 12/30/2024 SLD COUNTY/SR - ANNUAL PRINT COUNTY: CAMBRIA  
 DIR: B TOTAL LEN: 1.436 MI. DIST: 09-3 SR: 3013  
 LEFT MUN: RICHLAND T RIGHT MUN: RICHLAND T

007584 FT  
 BENTWOOD AV  
 (SR0756 SEG 0050/2179) 0030/1883

005701 FT  
 KRINGS ST  
 (BORO)  
 BELMONT ST  
 (BORO) 0030/0000



007584 FT  
 INTER-AHD BELMONT ST  
 (SR0756 SEG 0050/2179)  
 0030/1883  
 0030/1840 030 "DIA CIRC CONCR  
 LEN=0040 INSTALLED 1999  
 LAKEWOOD AV  
 (T426)  
 0030/1612 SALMON AV  
 (T309)  
 0030/1273 CHANCELLOR ST  
 (T313)  
 0030/0831 018 "DIA CIRC CONCR  
 LEN=0026 INSTALLED UNKN  
 0030/0608 018 "DIA CIRC CONCR  
 LEN=0028 INSTALLED UNKN  
 0030/0319 BEECH SPRING ST  
 (T353)  
 0030/0310 2 0 11 099 0 00 0018+63  
 005701 FT (APRA) STRAW CONSTRUCT I  
 NC BELMONT ST  
 0030/0000 LENGTH(AH 1883 BK 2679)

EXTRACT DATE: 12/28/2024 ROADWAY MANAGEMENT SYSTEM PAGE NUMBER: 433  
PRINT DATE: 12/30/2024 SLD COUNTY/SR - ANNUAL PRINT COUNTY: CAMBRIA

DIR: B TOTAL LEN: 1.436 MI. DIST: 09-3 SR: 3013  
LEFT MUN: RICHLAND T RIGHT MUN: RICHLAND T

MAPLEWOOD DR  
(T727)

0020/0052  
003022 FT

000000 FT

--	--	0020/2602	018 "DIA	CIRC CONCR	
--	--		LEN=0050	INSTALLED	UNKN
--	--	0020/2117	018 "DIA	CIRC CONCR	
--	--		LEN=0040	INSTALLED	UNKN
--	--	0020/1956	018 "DIA	CIRC CONCR	
--	--		LEN=0028	INSTALLED	UNKN
--	==	0020/1619	MCGREGOR	LN	
--	==		(PRDR)		
--	==	0020/1295	FAIR AV		
--	==		(T502)		
--	--	0020/1074	018 "DIA	CIRC CONCR	
--	==		LEN=0040	INSTALLED	UNKN
--	==	0020/0629	CATALINA	DR	
--	==		(T507)		
==	==	003022 FT	2 0 11104	0 01 0027+68	
			PARKER RD		
			(T349)		
	==	0020/0000	LENGTH(AH	2679 BK 3022)	
--	--	0010/3002	024 "DIA	CIRC CONCR	
--	--		LEN=0065	INSTALLED	UNKN
--	--	0010/2831	018 "DIA	CIRC CONCR	
--	--		LEN=0038	INSTALLED	UNKN
--	--	0010/2638	018 "DIA	CIRC CONCR	
--	--		LEN=0038	INSTALLED	UNKN
--	--	0010/2279	018 "DIA	CIRC CONCR	
--	--		LEN=0040	INSTALLED	UNKN
--	--	0010/2093	018 "DIA	CIRC CONCR	
--	--		LEN=0070	INSTALLED	UNKN
--	--	0010/1921	018 "DIA	CIRC CONCR	
--	--		LEN=0040	INSTALLED	UNKN
--	--	0010/1459	018 "DIA	CIRC CONCR	
--	--		LEN=0028	INSTALLED	UNKN
--	--	0010/1040	018 "DIA	CIRC CONCR	
--	--		LEN=0054	INSTALLED	UNKN
--	--	0010/0705	018 "DIA	CIR PLASTIC	
--	--		LEN=0060	INSTALLED	1997
--	--	0010/0426	018 "DIA	CIRC CONCR	
--	--		LEN=0060	INSTALLED	UNKN
--	--	0010/0166	018 "DIA	CIRC CONCR	
--	--		LEN=0034	INSTALLED	UNKN
--	--	0010/0048	018 "DIA	CIRC CONCR	
--	--		LEN=0032	INSTALLED	UNKN
		000000 FT	2 0 11104	0 00 0000+00	
			NC KR		
			INGS ST		
			EISENHOWER BL		
			(SR3006	SEG 0050/2245)	
			MFC BEGIN	= D	
		0010/0000	LENGTH(AH	3022 BK 0000)	



EXTRACT DATE: 12/28/2024 ROADWAY MANAGEMENT SYSTEM PAGE NUMBER: 432  
PRINT DATE: 12/30/2024 SLD COUNTY/SR - ANNUAL PRINT COUNTY: CAMBRIA  
DIR: B TOTAL LEN: .931 MI. DIST: 09-3 SR: 3012  
LEFT MUN: RICHLAND T RIGHT MUN: RICHLAND T

004916 FT

004916 FT  
INTER-AHD

LURAY AV  
(T424)  
SCALP AV  
(SR3016 SEG 0131/0000)



EXTRACT DATE: 12/28/2024 ROADWAY MANAGEMENT SYSTEM PAGE NUMBER: 431  
PRINT DATE: 12/30/2024 SLD COUNTY/SR - ANNUAL PRINT COUNTY: CAMBRIA

DIR: B TOTAL LEN: .931 MI. DIST: 09-3 SR: 3012  
LEFT MUN: RICHLAND T RIGHT MUN: RICHLAND T

SERVICE DR  
(T407)

0020/1215

BEL AIR DR  
(T410)  
WALLACE ST  
(T430)

0020/0293  
003060 FT

WEDGEWOOD DR  
(T428)

0010/2977

BONITA ST  
(T470)

0010/2035

COLONIAL RIDGE RD  
(T354)

0010/1136

TIMOTHY ST  
(T304)  
ELBERT ST  
(T303)

0010/0793

0010/0454

000000 FT

(SR3016 SEG 0130/0000)  
0020/1856  
0020/1699 018 "DIA CIRC CONCR  
LEN=0028 INSTALLED UNKN  
FRANCES ST  
0020/1496 (T671)

RACHEL ST  
(T412)  
TENER ST  
(T409)  
MUSK LN  
(T528)

003060 FT 2 0 11111 0 00 0030+51  
CRESTVIEW DR  
(T427)

5 0020/0000 LENGTH(AH 1856 BK 3060)

0010/2001 018 "DIA CIRC CONCR  
LEN=9999 INSTALLED UNKN  
CHIPPEWA RD  
(T404)  
SENECA ST  
(T402)

0010/1098 OTTAWA ST  
(T351)

0010/0138 RICHLAND  
GEISTOWN B  
000000 FT 2 0 11111 0 00 0000+00  
NC LU RAY AV  
BELMONT ST  
(SR0756 SEG 0060/0614)  
MFC BEGIN = D

5 0010/0000 LENGTH(AH 3060 BK 0000)

EXTRACT DATE: 12/28/2024 ROADWAY MANAGEMENT SYSTEM PAGE NUMBER: 430  
 PRINT DATE: 12/30/2024 SLD COUNTY/SR - ANNUAL PRINT COUNTY: CAMBRIA  
 DIR: B TOTAL LEN: 2.181 MI. DIST: 09-3 SR: 3011  
 LEFT MUN: JOHNSTOWN C RIGHT MUN: JOHNSTOWN C

	011518 FT		011518 FT	INTER-AHD	FRANKLIN ST (SR0403 SEG 0110/0000) VALLEY PK (SR0403 SEG 0110/0000)
			0050/3381		
			0050/3073	PEDES. X-ING OP ID 11/3011/0050/3073	
			0050/2526	OSBORNE ST (CITY)	
			0050/2138	AKERS ST (CITY)	
MULBERRY ST (CITY)	0050/1809				
MAYER AV (CITY)	0050/1412			ROSE ST (CITY)	
FREW PL			0050/1344	THRUSH PL (CITY)	

DIST: 09-3 SR: 3011  
RIGHT MUN: JOHNSTOWN C

EXTRACT DATE: 12/28/2024 ROADWAY MANAGEMENT SYSTEM PAGE NUMBER: 428  
PRINT DATE: 12/30/2024 SLD COUNTY/SR - ANNUAL PRINT COUNTY: CAMBRIA

DIR: B TOTAL LEN: 2.181 MI. DIST: 09-3 SR: 3011  
LEFT MUN: JOHNSTOWN C RIGHT MUN: JOHNSTOWN C

1 0 00851 0 01 0052+76 005225 FT		005225 FT	
AMANDA AV			
(CITY)	0040/0000	==	5 0040/0000 LENGTH(AH 2912 BK 1927)
		---	015 "DIA CIRC CONCR
MELANDER ST		---	0030/1758 LEN=0050 INSTALLED UNKN
(CITY)	0030/1263	==	JOHNSTOWN
		---	0030/1263 FERNDAL B
HYSTONE AV		==	
(BORO)	0030/0439		
	003298 FT	==	MIDWAY DR
			(BORO)
			1 0 00851 0 01 0033+43
			SUMMIT AV
			(SR3007 SEG 0020/0000)
GOUCHER ST		==	5 0030/0000 LENGTH(AH 1927 BK 1874)
(SR3007 SEG 0020/0000)	0030/0000	---	QUAKER AV
		==	(BORO)
		---	MENDELL LN
		---	(BORO)
		---	FERNDAL
			0020/1455 UPPER YODER T
	001424 FT		
		---	001424 FT 1 0 00851 0 00 0014+28
		---	OLD COUNTRY RD
		---	(SR3009 SEG 0011/1115)
		---	5 0020/0000 LENGTH(AH 1874 BK 1424)
		---	060 "DIA CIRC METAL
		---	0010/1406 LEN=0050 INSTALLED UNKN
		---	018 "DIA CIRC CONCR
		---	0010/1122 LEN=0030 INSTALLED 2002
		---	
		---	0010/0363 018 "DIA CIRC CONCR
		---	LEN=0030 INSTALLED UNKN
		---	0010/0124 018 "DIA CIRC CONCR
		---	LEN=0032 INSTALLED UNKN
		---	FROM 0985/0010 SH
	000000 FT	==	0010/0095 (CONN)
			000000 FT 1 0 00851 0 00 0000+00
			NC FRANKLIN ST
			SOMERSET PK
			(SR0985 SEG 0010/0496)
			INTER-BK SOMERSET PK
			(SR0985 SEG 0010/0496)
			MFC BEGIN = C
			5 0010/0000 LENGTH(AH 1424 BK 0000)

DIR: B TOTAL LEN: .680 MI. DIST: 09-3 SR: 3010  
LEFT MUN: RICHLAND T RIGHT MUN: RICHLAND T

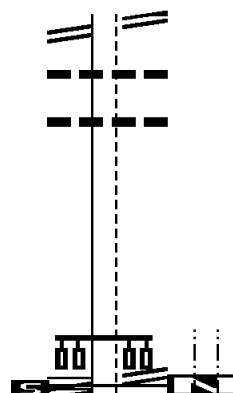
[illegible]

EXTRACT DATE: 12/28/2024 ROADWAY MANAGEMENT SYSTEM PAGE NUMBER: 426  
PRINT DATE: 12/30/2024 SLD COUNTY/SR - ANNUAL PRINT COUNTY: CAMBRIA

DIR: B TOTAL LEN: .211 MI. DIST: 09-3 SR: 3009  
LEFT MUN: UPPER YODER T RIGHT MUN: UPPER YODER T


FRANKLIN ST  
(SR3011 SEG 0020/0000)  
FRANKLIN ST  
(SR3011 SEG 0020/0000) 0011/1115  
018 "DIA CIRC CONCR  
LEN=0502 INSTALLED UNKN 0011/0613  
018 "DIA CIRC CONCR  
LEN=0020 INSTALLED UNKN 0011/0550  
2 0 11093 0 00 0000+00 000000 FT  
FERNDAL E AV  
(SR0403 SEG 0020/0000)  
NC OLD COUNTRY RD  
SOMERSET PK  
(SR0985 SEG 0010/1063)

FERNDAL E AV  
(SR0403 SEG 0020/0000) 001115 FT  
MFC BEGIN = C  
LENGTH(AH 1115 BK 0000) 0011/0000



000613 FT  
000000 FT  
7010/0000 LTH AH 000100 BK 000000

EXTRACT DATE: 12/28/2024 ROADWAY MANAGEMENT SYSTEM PAGE NUMBER: 425  
PRINT DATE: 12/30/2024 SLD COUNTY/SR - ANNUAL PRINT COUNTY: CAMBRIA  
DIR: B TOTAL LEN: 1.900 MI. DIST: 09-3 SR: 3008  
LEFT MUN: RICHLAND T RIGHT MUN: RICHLAND T

	010031 FT		010031 FT	SCALP AV (SR3016 SEG 0131/2034) (SR3016 SEG 0130/2043)
			0030/3546	018 "DIA CIRC CONCR
		---	0030/3540	LEN=0026 INSTALLED UNKN
		---	0030/3470	018 "DIA CIRC CONCR
		---	0030/3250	LEN=0040 INSTALLED UNKN
		---		018 "DIA CIRC CONCR
FRANCES ST (T671)	0030/3194	==		LEN=0046 INSTALLED UNKN
		---	0030/2883	018 "DIA CIRC CONCR
RACHEL ST (T412)	0030/2838	== ==	0030/2838	LEN=0040 INSTALLED UNKN
		---	(TWP)	METZLER ST
		---	0030/2750	018 "DIA CIRC CONCR
		== ==	0030/2451	LEN=0042 INSTALLED UNKN
		---	(T409)	TENER ST
		---	0030/2450	018 "DIA CIR PLASTIC
		---	0030/2225	LEN=0045 INSTALLED UNKN
		== ==	0030/2092	018 "DIA CIRC METAL
		---	0030/1930	LEN=0040 INSTALLED UNKN
WINELAND ST (T418)	0030/1752	== ==	0030/1752	NORWOOD ST
		---		(T414)
CAMELOT CT (T832)	0030/1099	==		018 "DIA CIRC METAL
		---	0030/0965	LEN=0495 INSTALLED UNKN
		==	0030/0930	LENORE ST
		---	0030/0586	(T418)
006485 FT		==	006485 FT	024 "DIA CIRC CONCR
		---		LEN=0050 INSTALLED UNKN
		---		ANNETTE ST
		==		(T750)
		---		036 "DIA CIRC METAL
		---		LEN=0035 INSTALLED UNKN
		---		2 0 11004 0 00 0065+03
		==		CHRISTY DR
				(T419)
			5 0030/0000	LENGTH(AH 3546 BK 2885)
				ERICKSON DR



EXTRACT DATE: 12/28/2024 ROADWAY MANAGEMENT SYSTEM PAGE NUMBER: 424  
PRINT DATE: 12/30/2024 SLD COUNTY/SR - ANNUAL PRINT COUNTY: CAMBRIA

DIR: B TOTAL LEN: 1.900 MI. DIST: 09-3 SR: 3008  
LEFT MUN: RICHLAND T RIGHT MUN: RICHLAND T

		==	0020/2106 (T306)	
		---	015" DIA CIRC METAL	
		---	0020/1751 LEN=0040	INSTALLED UNKN
STONYBROOK LN	0020/1237	==		
(TWP )		---		
		---	0020/1128 048"H 00"W MULT CONCR	
KIAWA ST	0020/0939	==	LEN=0096	INSTALLED 2000
(T465)		---		
		---	0020/0859 030" DIA CIRC METAL	
		---	LEN=0050	INSTALLED 2000
CHIPPEWA RD	0020/0343	==	VALLEY RUN RD	
(T404)		---	(T525)	
		---		
2 0 11004 0 00 0036+24 003600 FT		==	0020/0179 DOBSON DR	
KRISSAY ST	0020/0000	==	(TWP )	
(T315)		---	003600 FT	
		---	5 0020/0000 LENGTH(AH 2885 BK 3600)	
PARKSIDE DR	0010/3214	==	GEMINI DR	
(T529)		---	0010/3376 (TWP )	
		---		
		---	NC HOSTETLER RD	
SARA LN	0010/2028	==	PARKER RD	
(TWP )		---	0010/2956 (T349)	
		---	018" DIA CIRC CONCR	
		---	0010/2943 LEN=0060	INSTALLED UNKN
		---		
		---		
OTTAWA ST	0010/1312	==		
(T351)		---	0010/1370 SHAWNEE ST	
IROQUOIS ST	0010/1018	==	(T308)	
(T307)		---		
SIOUX ST	0010/0696	==		
(T304)		---		
CHEROKEE ST	0010/0346	==		
(T337)	000000 FT	---		
		---	000000 FT 2 0 11004 0 00 0000+00	
		---	NC ARBUTUS AV	
		---	BELMONT ST	
		---	(SR0756 SEG 0060/0000)	
		---	MFC BEGIN = D	
		---	5 0010/0000 LENGTH(AH 3600 BK 0000)	

EXTRACT DATE: 12/28/2024 ROADWAY MANAGEMENT SYSTEM PAGE NUMBER: 423  
PRINT DATE: 12/30/2024 SLD COUNTY/SR - ANNUAL PRINT COUNTY: CAMBRIA

DIR: B TOTAL LEN: 5.610 MI. DIST: 09-3 SR: 3007  
LEFT MUN: JOHNSTOWN C RIGHT MUN: JOHNSTOWN C

029620 FT

029620 FT  
INTER-AHD

D ST  
(CITY)  
FAIRFIELD AV  
(SR0056 SEG 0080/2052)

0140/0989

UNKNOWN AL

0140/0831

(CITY)

018 "DIA CIRC METAL

0140/0673

LEN=0046 INSTALLED 1988

BARRON AV

0140/0662

(CITY)

UNKNOWN AL

0140/0495

(CITY)

GRASS AV

0140/0336

(CITY)

UNKNOWN AL

0140/0167

(CITY)

ELK RUN

STRUCTURE LENGTH 12 FT

0140/0115

BMSID 11/3007/0140/0115

028631 FT

2 0 11102 0 00 0110+85

NC D

ST

BIRCH AV

(CITY)

0140/0000

LENGTH (AH 0989 BK 1750)

JOHNSTOWN

0130/1729

LOWER YODER T

015 "DIA CIRC CONCR

0130/1150

LEN=0350 INSTALLED 1988

NORTON RD

0130/0643

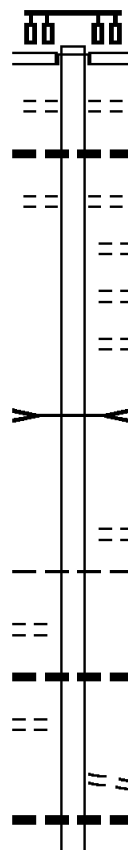
(T360)

018 "DIA CIRC CONCR

0130/0449

LEN=1603 INSTALLED 1988

ELK RUN



ASPEN WY  
(T665)

0130/1266

FLORA ST  
(T373)

0130/0894

EXTRACT DATE: 12/28/2024 ROADWAY MANAGEMENT SYSTEM PAGE NUMBER: 422  
PRINT DATE: 12/30/2024 SLD COUNTY/SR - ANNUAL PRINT COUNTY: CAMBRIA

DIR: B TOTAL LEN: 5.610 MI. DIST: 09-3 SR: 3007  
LEFT MUN: LOWER YODER T RIGHT MUN: LOWER YODER T

				STRUCTURE	LENGTH	12 FT
				BMSID 11/3007/0130/0428		
				024 " DIA CIRC CONCR		
				LEN=0072	INSTALLED	1988
				2 0 11103 0 00 0093+29		
				ST ET		
ESTERVILLE RD (T358)	026881 FT			5 0130/0000	LENGTH(AH 1750 BK 2854)	
	0130/0000					
				0120/2051	018 " DIA CIR PLASTIC	
					LEN=0060	INSTALLED 1988
				0120/1149	018 " DIA CIRC CONCR	
					LEN=0040	INSTALLED 1988
					018 " DIA CIRC CONCR	
				0120/0800	LEN=0045	INSTALLED 1988
					018 " DIA CIRC CONCR	
				0120/0327	LEN=0043	INSTALLED 1988
					018 " DIA CIRC CONCR	
				0120/0058	LEN=0042	INSTALLED 1988
				024027 FT		
2 0 11103 0 00 0064+50 024027 FT				5 0120/0000	LENGTH(AH 2854 BK 1949)	
ESTERVILLE RD (T358)	0120/0000				018 " DIA CIRC CONCR	
					LEN=0056	INSTALLED 1988
					018 " DIA CIRC CONCR	
				0110/1863	LEN=0040	INSTALLED 1988
					018 " DIA CIRC CONCR	
				0110/1762	LEN=0040	INSTALLED 1988
					018 " DIA CIRC CONCR	
				0110/1603	LEN=0040	INSTALLED 1988
FURNARI AV (T348)	0110/1570					
				0110/1508	018 " DIA CIR PLASTIC	
					LEN=0040	INSTALLED 2002
					018 " DIA CIRC CONCR	
				0110/1007	LEN=0040	INSTALLED 1988
				022078 FT		
2 0 11103 0 00 0044+97 022078 FT				5 0110/0000	LENGTH(AH 1949 BK 2737)	
WESTGATE DR (T377)	0110/0000				018 " DIA CIRC CONCR	
					LEN=0035	INSTALLED 1988
				0100/2665		
NORWOOD GARDENS RD (TWP )	0100/1863					
				0100/1650	048 " DIA CIRC ALUMIN	
					LEN=0046	INSTALLED 2014
					018 " DIA CIR PLASTIC	
				0100/1500	LEN=0020	INSTALLED 2014
					CLUB DR	

EXTRACT DATE: 12/28/2024 ROADWAY MANAGEMENT SYSTEM PAGE NUMBER: 421  
PRINT DATE: 12/30/2024 SLD COUNTY/SR - ANNUAL PRINT COUNTY: CAMBRIA

DIR: B TOTAL LEN: 5.610 MI. DIST: 09-3 SR: 3007  
LEFT MUN: LOWER YODER T RIGHT MUN: LOWER YODER T

PLAZA DR  
(T404)

0100/0851

ENTRANCE DR  
(T391)

0100/0423

WILLETT DR  
(T356)

0100/0036  
019341 FT

JAFFA DR  
(BORO)

0090/0703

017577 FT

PITT AV  
(BORO)  
DUNDEE LN  
(BORO)

0080/1396

0080/1322

0100/1365 (TWP )  
018 "DIA CIR PLASTIC  
LEN=0028 INSTALLED 2014  
0100/1330  
018 "DIA CIR PLASTIC  
LEN=0023 INSTALLED 2014  
0100/0905  
018 "DIA CIR PLASTIC  
LEN=0023 INSTALLED 2014

0100/0851  
0100/0530 018 "DIA CIR PLASTIC  
LEN=0020 INSTALLED 2014

0100/0255 018 "DIA CIR PLASTIC  
LEN=0023 INSTALLED 2014

0100/0036  
019341 FT 2 0 11103 0 00 0018+45  
LOWER YODER

0100/0000 LENGTH(AH 2737 BK 1764)  
018 "DIA CIR PLASTIC  
LEN=0027 INSTALLED 2014  
0090/1466 014"H 23"W ELLIP CONC  
LEN=0025 INSTALLED 2014  
0090/1334 EMMETT DR  
(BORO)  
018 "DIA CIR PLASTIC  
LEN=0022 INSTALLED 2014  
0090/1251  
0090/1214

0090/0656 018 "DIA CIR PLASTIC  
LEN=0022 INSTALLED 2014  
SHELburne PL

0090/0369 (BORO)  
017577 FT 2 0 11101 0 00 0000+00  
MENOHER BL  
(SR0271 SEG 0130/0000)

0090/0000 LENGTH(AH 1764 BK 2128)  
SUNSHINE AV  
(BORO)

0080/1738 018 "DIA CIRC CONCR  
LEN=0040 INSTALLED 2014  
0080/1732 018 "DIA CIRC CONCR  
LEN=0034 INSTALLED 2014  
0080/1440

MELLON CT  
(T760)

EXTRACT DATE: 12/28/2024 ROADWAY MANAGEMENT SYSTEM PAGE NUMBER: 420  
PRINT DATE: 12/30/2024 SLD COUNTY/SR - ANNUAL PRINT COUNTY: CAMBRIA

DIR: B TOTAL LEN: 5.610 MI. DIST: 09-3 SR: 3007  
LEFT MUN: WESTMONT B RIGHT MUN: WESTMONT B

MAGDALENE WY  
(T734)

0080/0492

015449 FT

013949 FT

CAMPUS DR  
(PRDR)

0060/1350

1 1 05802 0 00 0000+00 012262 FT  
SUNRAY DR  
(T415)

0060/0000

Station	Length	Material	Notes
0080/0889	0080	UPPER YODER T	WESTMONT
0080/0010	0010	018" DIA CIRC CONCR	LEN=0099 INSTALLED 1988
015449 FT	015449	2 0 11011 0 01 0018+95	CHRISTOPHER ST
0080/0000	0000	LENGTH(AH 2128 BK 1500)	(T696)
0070/1500	1500	018" DIA CIRC CONCR	LEN=0020 INSTALLED 1988
0070/1129	1129	LUZERNE ST ET	(T582)
0070/0577	0577	015" DIA CIRC CONCR	LEN=0048 INSTALLED 1988
0070/0487	0487	018" DIA CIR PLASTIC	LEN=0041 INSTALLED 2015
0070/0341	0341	KEPPLER DR	(T589)
013949 FT	013949	2 0 11011 0 00 0004+50	LENGTH(AH 1500 BK 1687)
0070/0000	0000	018" DIA CIRC CONCR	LEN=0050 INSTALLED UNKN
0060/1635	1635	024" DIA CIRC CONCR	LEN=0040 INSTALLED 1988
0060/1365	1365	LEON ST	(BORO)
0060/1008	1008	UPPER YODER	SOUTHMONT B
0060/0979	0979	018" DIA CIRC CONCR	LEN=0042 INSTALLED 1988
0060/0850	0850	015" DIA CIRC CONCR	LEN=0030 INSTALLED 1988
0060/0838	0838	QUEEN ST	(BORO)
0060/0255	0255	014"H 23"W ELLIP CONC	LEN=0034 INSTALLED UNKN
0060/0105	0105	014"H 23"W ELLIP CONC	LEN=0042 INSTALLED UNKN
012262 FT	012262	HARSHBERGER RD	(SR3002 SEG 0010/0000)
0060/0000	0000	SOUTHMONT	UPPER YODER T
0050/0968	0968	LENGTH(AH 1687 BK 1098)	014"H 23"W ELLIP CONC
		LEN=0036 INSTALLED 1988	

EXTRACT DATE: 12/28/2024 ROADWAY MANAGEMENT SYSTEM PAGE NUMBER: 419  
PRINT DATE: 12/30/2024 SLD COUNTY/SR - ANNUAL PRINT COUNTY: CAMBRIA

DIR: B TOTAL LEN: 5.610 MI. DIST: 09-3 SR: 3007  
LEFT MUN: UPPER YODER T RIGHT MUN: UPPER YODER T

	011164 FT	0050/0853	014"H 23"W ELLIP CONC LEN=0034 INSTALLED UNKN
		0050/0697	014"H 23"W ELLIPTICAL+ LEN=0026 INSTALLED 1988
		0050/0664	ANGELA AV (T731)
		0050/0531	018"DIA CIR PLASTIC LEN=0030 INSTALLED 1988
		0050/0307	012"DIA CIR PLASTIC LEN=0036 INSTALLED 1988
		0050/0024	018"DIA CIRC CONCR LEN=0050 INSTALLED UNKN
		011164 FT	2 0 11007 0 01 0116+17 SELL ST (T335)
		0050/0000	LENGTH(AH 1098 BK 1195) 018"DIA CIR PLASTIC
W-MONT HILLTOP ELEM SCH (PRDR)	0040/1073	0040/1189	LEN=0274 INSTALLED UNKN
		0040/0861	015"DIA CIRC CONCR LEN=0060 INSTALLED UNKN
W-MONT HILLTOP ELEM SCH (PRDR)	0040/0725	0040/0475	KENRUTH AV (T408)
		0040/0185	ROSEMONT AV (T729)
2 0 11007 0 00 0102+50 009969 FT LINDBERGH AV (T728)	0040/0000	0040/0000	LENGTH(AH 1195 BK 2756) BRONX ST (T333)
		0030/2541	018"DIA CIRC CONCR LEN=0050 INSTALLED UNKN
ALBERTA AV (T339)	0030/2495	0030/2520	DUNCAN WY (T338)
		0030/2196	024"DIA CIR PLASTIC LEN=0024 INSTALLED UNKN
		0030/2193	018"DIA CIRC CONCR LEN=0042 INSTALLED UNKN
		0030/2083	018"DIA CIRC CONCR LEN=0024 INSTALLED UNKN
		0030/1711	018"DIA CIRC CONCR LEN=0024 INSTALLED UNKN
		0030/1421	OLD HICKORY LN (T421)
NICE AV		0030/0889	

DIST: 09-3 SR: 3007  
RIGHT MUN: UPPER YODER T

EXTRACT DATE: 12/28/2024 ROADWAY MANAGEMENT SYSTEM PAGE NUMBER: 417  
PRINT DATE: 12/30/2024 SLD COUNTY/SR - ANNUAL PRINT COUNTY: CAMBRIA

DIR: B TOTAL LEN: 5.610 MI. DIST: 09-3 SR: 3007  
LEFT MUN: FERNDAL E B RIGHT MUN: FERNDAL E B

ACORN PL  
(BORO)  
AUSTIN ST  
(BORO)  
HENRY PL  
(BORO)

0010/2570  
0010/2429  
0010/2154

CLAY ST  
(BORO)  
SUMMIT AV  
(BORO)

0010/1229

FERNWOOD PL  
(BORO)

0010/0466

000000 FT

== == 0010/2845 BALSUM PL  
-- -- (BORO)  
0010/2758 018"H 18"W \*\*UNKNOWN\*\*  
-- -- LEN=0030 INSTALLED UNKN  
0010/2707 BOSTON ST  
(BORO)  
0010/1558 018"H 24"W ELLIP METAL  
LEN=0030 INSTALLED UNKN  
0010/1557 018"DIA CIRC CONCR  
LEN=0050 INSTALLED UNKN  
0010/1508 STATION ST  
(BORO)  
0010/1284 018"H 20"W \*\*UNKNOWN\*\*  
LEN=0030 INSTALLED UNKN  
NC SUMMIT AV  
MIDWAY DR  
0010/1075 (BORO)  
0010/1025 PEDESTRIAN  
OP ID 11/3007/0010/1025  
HARLAN AV  
0010/0923 (BORO)  
0010/0358 012"DIA CIRC CONCR  
LEN=0024 INSTALLED UNKN  
0010/0357 012"DIA CIRC CONCR  
LEN=0024 INSTALLED UNKN  
VICKROY AV  
0010/0314 (BORO)  
LOUISA PL  
0010/0167 (BORO)  
0010/0070 018"DIA CIRC OTHER  
LEN=0024 INSTALLED UNKN  
000000 FT 2 0 11007 0 00 0000+00  
NC CLAY ST  
FERNDAL E AV  
INTER-BK (SR0403 SEG 0050/0000)  
CLAY ST  
(BORO)  
MFC BEGIN = D  
0010/0000 LENGTH(AH 3244 BK 0000)



EXTRACT DATE: 12/28/2024 ROADWAY MANAGEMENT SYSTEM PAGE NUMBER: 416  
 PRINT DATE: 12/30/2024 SLD COUNTY/SR - ANNUAL PRINT COUNTY: CAMBRIA  
 DIR: B TOTAL LEN: 4.876 MI. DIST: 09-3 SR: 3006  
 LEFT MUN: RICHLAND T RIGHT MUN: RICHLAND T

025747 FT



025747 FT  
 INTER-AHD EISENHOWER BL  
 (T745)  
 SCALP AV  
 (SR0056 SEG 0311/0000)  
 (SR0056 SEG 0310/0000)  
 0110/1442  
 0110/0664 01B "DIA CIRC CONCR  
 LEN=0048 INSTALLED UNKN  
 0110/0038 01B "DIA CIRC CONCR  
 LEN=0062 INSTALLED UNKN

EXTRACT DATE: 12/28/2024 ROADWAY MANAGEMENT SYSTEM PAGE NUMBER: 415  
PRINT DATE: 12/30/2024 SLD COUNTY/SR - ANNUAL PRINT COUNTY: CAMBRIA

DIR: B TOTAL LEN: 4.876 MI. DIST: 09-3 SR: 3006  
LEFT MUN: RICHLAND T RIGHT MUN: RICHLAND T

2 0 11001 0 01 0123+98 024305 FT  
DWIGHT DR  
(T706) 0110/0000

021357 FT

019582 FT

ERICKSON DR  
(T306)

0080/0037  
017150 FT

024305 FT

5 0110/0000 LENGTH(AH 1442 BK 2948)  
018 "DIA CIRC CONCR  
0100/2454 LEN=0056 INSTALLED UNKN

TR STONYCREEK RIVER  
STRUCTURE LENGTH 14 FT  
0100/1621 BMSID 11/3006/0100/1621  
018 "DIA CIRC CONCR  
0100/1307 LEN=0042 INSTALLED UNKN  
0100/0965 024 "DIA CIRC CONCR  
LEN=0040 INSTALLED UNKN

021357 FT 2 0 11001 0 00 0094+75  
MINE THIRTYSEVEN RD  
(SR3015 SEG 0040/3810)  
5 0100/0000 LENGTH(AH 2948 BK 1775)

ALLISON DR  
(TWP)  
030 "DIA CIRC METAL  
0090/0723 LEN=0060 INSTALLED UNKN  
BRADLEY RD  
(T532)

0090/0407 018 "DIA CIRC CONCR  
LEN=0060 INSTALLED UNKN  
0090/0371 BMSID 11/3006/0090/0000  
0090/0270 2 0 11003 0 00 0119+10  
019582 FT SR 0219 NBL

5 0090/0000 BMSBG 11/3006/0090/0000  
LENGTH(AH 1775 BK 2432)  
018 "DIA CIRC CONCR  
0080/2125 LEN=0060 INSTALLED UNKN  
018 "DIA CIRC CONCR  
0080/1695 LEN=0045 INSTALLED UNKN

WASHED RUN  
STRUCTURE LENGTH 12 FT  
0080/0146 BMSID 11/3006/0080/0146

017150 FT 2 0 11003 0 00 0094+64  
OLD WALSALL RD  
(T711)  
5 0080/0000 LENGTH(AH 2432 BK 2499)

EXTRACT DATE: 12/28/2024 ROADWAY MANAGEMENT SYSTEM PAGE NUMBER: 414  
PRINT DATE: 12/30/2024 SLD COUNTY/SR - ANNUAL PRINT COUNTY: CAMBRIA

DIR: B TOTAL LEN: 4.876 MI. DIST: 09-3 SR: 3006  
LEFT MUN: RICHLAND T RIGHT MUN: RICHLAND T

014651 FT

AUTUMN DR  
(T710)

0060/0478

2 0 11003 0 00 0037+27 011383 FT  
AUTUMN DR  
(T710)

0060/0000

0070/2434	018 "DIA	CIRC CONCR	
	LEN=0074	INSTALLED	UNKN
0070/1857	018 "DIA	CIRC CONCR	
	LEN=0040	INSTALLED	UNKN
0070/1509	018 "DIA	CIRC CONCR	
	LEN=0100	INSTALLED	UNKN
0070/1240	018 "DIA	CIRC CONCR	
	LEN=0100	INSTALLED	UNKN
0070/0883	018 "DIA	CIRC CONCR	
	LEN=0050	INSTALLED	UNKN
0070/0603	018 "DIA	CIRC CONCR	
	LEN=0036	INSTALLED	UNKN
0070/0349	018 "DIA	CIRC CONCR	
	LEN=0036	INSTALLED	UNKN
0070/0075	024 "DIA	CIRC CONCR	
	LEN=0065	INSTALLED	UNKN
014651 FT	2 0 11003	0 00 0070+26	
0070/0000	LENGTH(AH	2499 BK	3268)
0060/2051	OLD WALSALL RD		
	(T711)		
0060/1896	030 "DIA	CIRC METAL	
	LEN=0075	INSTALLED	UNKN
0060/1635	018 "DIA	CIRC METAL	
	LEN=0060	INSTALLED	UNKN
0060/1010	018 "DIA	CIRC CONCR	
	LEN=0038	INSTALLED	UNKN
0060/0741	024 "DIA	CIRC CONCR	
	LEN=0040	INSTALLED	UNKN
0060/0197	RCKY HLOW RN		
	STRUCTURE LENGTH	10 FT	
011383 FT	BMSID 11/3006/0060/0197		
0060/0000	LENGTH(AH	3268 BK	3595)
	018 "DIA	CIRC CONCR	
0050/3475	LEN=0050	INSTALLED	1990
	018 "DIA	CIRC CONCR	
0050/3300	LEN=0044	INSTALLED	UNKN
	ROCKY RUN RD		
0050/3292	(T710)		
	018 "DIA	CIRC CONCR	
0050/3115	LEN=0038	INSTALLED	UNKN
	018 "DIA	CIRC CONCR	
0050/2900	LEN=0035	INSTALLED	UNKN

EXTRACT DATE: 12/28/2024 ROADWAY MANAGEMENT SYSTEM PAGE NUMBER: 413  
PRINT DATE: 12/30/2024 SLD COUNTY/SR - ANNUAL PRINT COUNTY: CAMBRIA

DIR: B TOTAL LEN: 4.876 MI. DIST: 09-3 SR: 3006  
LEFT MUN: RICHLAND T RIGHT MUN: RICHLAND T

KRINGS ST  
(SR3013 SEG 0010/0000) 0050/2245

PLATT DR  
(T708) 0050/1842

TYLER CT  
(T707) 0050/1117

BUSHWACK RD  
(T322) 0050/0250

007788 FT

004432 FT

0050/2547 ROCKY RUN RD  
(T710)  
018 "DIA CIRC CONCR  
0050/2404 LEN=0051 INSTALLED UNKN  
030 "DIA CIRC METAL  
0050/2340 LEN=0100 INSTALLED 1990

0050/2225 024 "DIA CIRC METAL  
LEN=0095 INSTALLED UNKN

0050/1618 024 "DIA CIRC METAL  
LEN=0150 INSTALLED UNKN  
BLOUGH RUN  
STRUCTURE LENGTH 8 FT  
0050/1262 BMSID 11/3006/0050/1262

0050/0839 018 "DIA CIRC CONCR  
LEN=0050 INSTALLED UNKN  
0050/0609 018 "DIA CIRC CONCR  
LEN=0038 INSTALLED UNKN  
0050/0255 060 "DIA CIRC METAL  
LEN=0055 INSTALLED 1990

0050/0156 RICHLAND  
STONYCREEK T  
0050/0066 (AAR 145247G) #TRKS 01  
007788 FT 2 0 11003 0 00 0001+29

0050/0000 KRINGS RD  
(SR4041 SEG 0110/3243)  
LENGTH(AH 3595 BK 3356)  
0040/3345 015 "DIA CIRC CONCR  
LEN=0045 INSTALLED 1990

0040/2700 015 "DIA CIR PLASTIC  
LEN=0050 INSTALLED UNKN  
0040/2439 015 "DIA CIR PLASTIC  
LEN=0035 INSTALLED UNKN  
0040/1972 015 "DIA CIRC METAL  
LEN=0026 INSTALLED UNKN

0040/0635 015 "DIA CIR PLASTIC  
LEN=0028 INSTALLED UNKN

004432 FT 1 1 05538 1 00 0032+66

EXTRACT DATE: 12/28/2024 ROADWAY MANAGEMENT SYSTEM PAGE NUMBER: 412  
PRINT DATE: 12/30/2024 SLD COUNTY/SR - ANNUAL PRINT COUNTY: CAMBRIA

DIR: B TOTAL LEN: 4.876 MI. DIST: 09-3 SR: 3006  
LEFT MUN: STONYCREEK T RIGHT MUN: STONYCREEK T

TUNNEL AV  
(TWP)

003258 FT

0020/0607

000640 FT

000000 FT

5 0040/0000 LENGTH(AH 3356 BK 1174)  
015 "DIA CIRC METAL  
0030/1075 LEN=0030 INSTALLED UNKN

003258 FT 1 1 05538 0 00 0000+90  
NEIL ST  
(TWP)

5 0030/0000 LENGTH(AH 1174 BK 2618)  
015 "DIA CIRC CONCR  
0020/2375 LEN=0032 INSTALLED UNKN  
018 "DIA CIRC CONCR  
0020/1815 LEN=0030 INSTALLED UNKN  
015 "DIA CIRC CONCR  
0020/1517 LEN=0030 INSTALLED 1990  
015 "DIA CIRC CONCR  
0020/0987 LEN=0030 INSTALLED UNKN  
SOUTHVIEW AV  
(TWP)

0020/0607 TAMMY CT  
(TWP)

0020/0460 015 "DIA CIRC METAL  
0020/0325 LEN=0023 INSTALLED UNKN  
LIBERTY AV  
(TWP)

0020/0294 018 "DIA CIRC CONCR  
0020/0280 LEN=0105 INSTALLED UNKN  
AL  
(TWP)

0020/0150 018 "DIA CIRC CONCR  
0020/0025 LEN=0022 INSTALLED UNKN  
000640 FT 1 1 05538 0 00 0026+64  
RIVERSIDE AV  
(TWP)

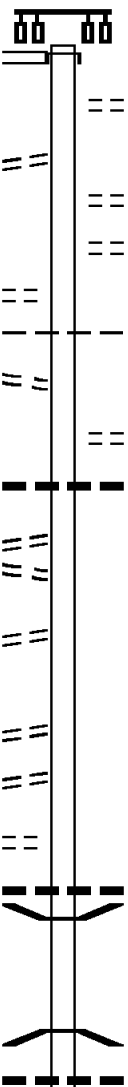
5 0020/0000 LENGTH(AH 2618 BK 0640)  
018 "DIA CIRC CONCR  
0010/0554 LEN=0025 INSTALLED UNKN  
MICHIGAN AV  
(TWP)

0010/0324  
0010/0297 BMS EN 11/3006/0010/0064  
1 0 00052 1 00 0003+15  
STONY CREEK RIVER  
0010/0064 BMSBG 11/3006/0010/0064  
000000 FT 1 0 00052 1 00 0003+88  
NC E I  
SENHOWER BL  
FERNDAL AV  
(SR0403 SEG 0030/0000)

5 0010/0000 MFC BEGIN = D  
LENGTH(AH 0640 BK 0000)

EXTRACT DATE: 12/28/2024 ROADWAY MANAGEMENT SYSTEM PAGE NUMBER: 411  
PRINT DATE: 12/30/2024 SLD COUNTY/SR - ANNUAL PRINT COUNTY: CAMBRIA

DIR: B TOTAL LEN: 3.159 MI. DIST: 09-3 SR: 3005  
LEFT MUN: JOHNSTOWN C RIGHT MUN: JOHNSTOWN C

	016677 FT		016677 FT	
STRAYER ST			INTER-AHD	FAIRFIELD AV
(SR0056 SEG 0080/0000)	0060/1909			(SR0056 SEG 0080/0000)
MOUNTAIN RD			0060/1909	L ST
(CITY)	0060/1650		0060/1861	(CITY)
MARBURY AV			0060/1633	BENSON PL
(CITY)	0060/0690		0060/1170	(CITY)
RAY PL				NANKO AL
(CITY)	0060/0519		0060/0588	(CITY)
SHELBY ST				JOHNSTOWN
(T347)	0060/0416			LOWER YODER T
SCHULTZ PL	0060/0083		0060/0463	TREMONT RD
(TWP )	0060/0051			(T376)
ROCK AL	014768 FT		0060/0430	018 "DIA CIRC CONCR
(TWP )				LEN=0045 INSTALLED 1998
STUDEBAKER CT			014768 FT	2 0 11065 0 01 0147+86
(TWP )	0050/1197		5 0060/0000	LENGTH(AH 1909 BK 1300)
SCHEIDINGER ST	0050/1048			
(TWP )	0050/0264			
PLYMOUTH AV			0050/0230	015 "DIA CIRC CONCR
(T369)	013468 FT		0050/0010	LEN=0099 INSTALLED UNKN
			013468 FT	BMSBN 11/3005/0050/0000
				2 0 11065 0 01 0135+04
				NC FAIRFIELD AV
				NEGRO RUN
			5 0050/0000	BMSBG 11/3005/0050/0000
				LENGTH(AH 1300 BK 2986)
				018 "DIA CIR PLASTIC
			0040/2721	LEN=0010 INSTALLED 1999

DIR: B TOTAL LEN: 3.159 MI. DIST: 09-3 SR: 3005  
LEFT MUN: LOWER YODER T RIGHT MUN: LOWER YODER T

SONS OF ITALY RD  
(TWP )

0040/0559

010482 FT

FALCON DR  
(TWP )

0030/2177

007533 FT

0040/2417	018 "DIA CIRC CONCR LEN=0048 INSTALLED UNKN PENNDOT STOCKPILE 17
0040/2358	(GOVT) PENNDOT STOCKPILE 17
0040/2216	(GOVT) 018 "DIA CIRC CONCR
0040/1926	LEN=0036 INSTALLED UNKN
0040/1720	030 "DIA CIRC CONCR LEN=0036 INSTALLED UNKN
0040/1063	018 "DIA CIR PLASTIC LEN=0050 INSTALLED 2000
0040/0711	024 "DIA CIRC CONCR LEN=0045 INSTALLED UNKN
0040/0298	018 "DIA CIRC CONCR LEN=0036 INSTALLED UNKN
0040/0039	BMSSEN 11/3005/0040/0000
010482 FT	2 0 11065 0 00 0105+05
0040/0000	ST. CLAIR RUN BMSBG 11/3005/0040/0000
0030/2597	LENGTH(AH 2986 BK 2949) 018 "DIA CIRC CONCR LEN=0046 INSTALLED UNKN
0030/1795	018 "DIA CIRC CONCR LEN=0040 INSTALLED UNKN
0030/1330	CAVC 382
0030/1121	018 "DIA CIRC CONCR LEN=0036 INSTALLED UNKN
0030/0214	018 "DIA CIRC CONCR LEN=0040 INSTALLED 1996
0030/0023	BMSSEN 11/3005/0030/0000
007533 FT	2 0 11065 0 00 0075+62
0030/0000	ST. CLAIR RUN BMSBG 11/3005/0030/0000
0020/3315	LENGTH(AH 2949 BK 3773) 018 "DIA CIR PLASTIC
0020/3059	LEN=0044 INSTALLED UNKN
0020/2560	018 "DIA CIR PLASTIC LEN=0038 INSTALLED UNKN
0020/2433	018 "DIA CIR PLASTIC LEN=0040 INSTALLED UNKN
	024 "DIA CIRC CONCR LEN=0040 INSTALLED UNKN

EXTRACT DATE: 12/28/2024 ROADWAY MANAGEMENT SYSTEM PAGE NUMBER: 409  
PRINT DATE: 12/30/2024 SLD COUNTY/SR - ANNUAL PRINT COUNTY: CAMBRIA

DIR: B TOTAL LEN: 3.159 MI. DIST: 09-3 SR: 3005  
LEFT MUN: LOWER YODER T RIGHT MUN: LOWER YODER T

					0020/2186	018 "DIA CIR PLASTIC LEN=0030 INSTALLED UNKN
					0020/2090	024 "DIA CIRC CONCR LEN=0028 INSTALLED UNKN
					0020/1542	BMSSEN 11/3005/0020/1533 2 0 11065 0 00 0053+11
						ST. CLAIR RUN
					0020/1533	BMSBG 11/3005/0020/1533
					0020/1029	018 "DIA CIRC CONCR LEN=0045 INSTALLED UNKN
					0020/0736	018 "DIA CIRC CONCR LEN=0054 INSTALLED UNKN
					0020/0424	018 "DIA CIRC CONCR LEN=0048 INSTALLED UNKN
	003760 FT				003760 FT	2 0 11065 0 00 0037+56
						LOWER YODER
						WESTMONT B
					5 0020/0000	LENGTH(AH 3773 BK 3760)
					0010/3673	018 "DIA CIRC CONCR LEN=0048 INSTALLED UNKN
					0010/3357	018 "DIA CIRC CONCR LEN=0052 INSTALLED UNKN
					0010/3031	018 "DIA CIRC CONCR LEN=0054 INSTALLED UNKN
						HALDON DR
					0010/2933	(BORO)
					0010/2734	018 "DIA CIRC METAL LEN=0060 INSTALLED UNKN
VETA LN (BORO)	0010/2304				0010/2304	STANFORD AV (BORO)
					0010/1756	015 "DIA CIR PLASTIC LEN=0020 INSTALLED 2000
WINDAN LN (BORO)	0010/1391					
					0010/0942	SPEAR AV (BORO)
RICHARD CT (BORO)	0010/0768				0010/0635	CRABTREE LN (BORO)
RESTY CT (BORO)	0010/0532					
	000000 FT				000000 FT	2 0 11065 0 00 0000+00
						NC ST CLAIR RD
						MENOHER BL
					INTER-BK	(SR0271 SEG 0120/0000)
						ST CLAIR RD
						(BORO)
						MFC BEGIN = D
					5 0010/0000	LENGTH(AH 3760 BK 0000)



EXTRACT DATE: 12/28/2024 ROADWAY MANAGEMENT SYSTEM PAGE NUMBER: 408  
PRINT DATE: 12/30/2024 SLD COUNTY/SR - ANNUAL PRINT COUNTY: CAMBRIA

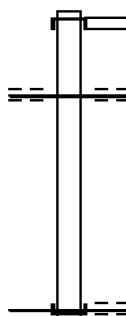
DIR: B TOTAL LEN: .213 MI. DIST: 09-3 SR: 3004  
LEFT MUN: JOHNSTOWN C RIGHT MUN: JOHNSTOWN C

BARNETT ST  
(CITY)

001125 FT

0010/0629

000000 FT



001125 FT  
INTER-AHD SOUTHMONT BL  
(SR3002 SEG 0030/1223)  
HERSHBERGER RD  
0010/1125 (SR3002 SEG 0030/1223)  
LORAIN ST  
(CITY)  
0010/0629 MFC BEGIN = C  
000000 FT 2 0 11138 0 00 0000+93  
NC SOUTHMONT BL  
CROYLE ST  
(CITY)  
INTER-BK SOUTHMONT BL  
(CITY)  
MFC BEGIN = D  
0010/0000 LENGTH(AH 1125 BK 0000)

EXTRACT DATE: 12/28/2024 ROADWAY MANAGEMENT SYSTEM PAGE NUMBER: 407  
PRINT DATE: 12/30/2024 SLD COUNTY/SR - ANNUAL PRINT COUNTY: CAMBRIA

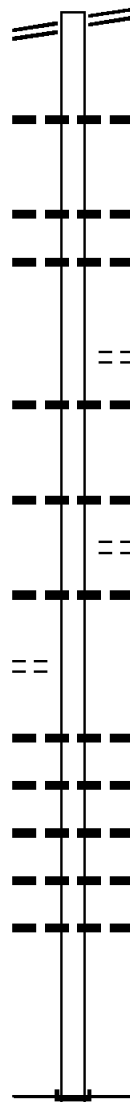
DIR: B TOTAL LEN: 1.349 MI. DIST: 09-3 SR: 3003  
LEFT MUN: UPPER YODER T RIGHT MUN: UPPER YODER T

MENOHER BL 007123 FT  
(SR0271 SEG 0080/1545) 0030/2362

004761 FT

2 0 11133 0 00 0026+83 002663 FT  
MEADOW DR  
(T699) 0020/0000

000000 FT



007123 FT MENOHER BL  
0030/2362 (SR0271 SEG 0080/1545)

0030/1399 018 "DIA CIR PLASTIC  
LEN=0040 INSTALLED 2000

0030/0485 018 "DIA CIRC CONCR  
LEN=0030 INSTALLED 2000  
0030/0095 018 "DIA CIR PLASTIC  
LEN=0008 INSTALLED 2003  
004761 FT 2 0 11133 0 00 0047+75  
COON RIDGE RD  
(T315)

0030/0000 LENGTH(AH 2362 BK 2098)  
0020/2092 018 "DIA CIR PLASTIC  
LEN=0020 INSTALLED 2001

0020/1030 012 "DIA CIRC CONCR  
LEN=0024 INSTALLED 2000  
0020/0620 DENALI LN  
(TWP)

0020/0416 015 "DIA CIRC METAL  
LEN=0015 INSTALLED 2000  
002663 FT

0020/0000 LENGTH(AH 2098 BK 2663)

0010/2021 015 "DIA CIR PLASTIC  
LEN=0034 INSTALLED 2000  
0010/1634 018 "DIA CIR PLASTIC  
LEN=0030 INSTALLED 2000  
0010/1289 018 "DIA CIR PLASTIC  
LEN=0030 INSTALLED 2004  
0010/0880 018 "DIA CIRC CONCR  
LEN=0026 INSTALLED 2000  
0010/0368 015 "DIA CIRC CONCR  
LEN=0032 INSTALLED 2000  
000000 FT 2 0 11133 0 00 0000+00

NC FENDER LN  
INTER-BK FENDER LN  
(SR4020 SEG 0010/0000)  
MFC BEGIN = E  
BK-SOMERSET (55)  
0010/0000 LENGTH(AH 2663 BK 0000)

DIR: B TOTAL LEN: 1.393 MI. DIST: 09-3 SR: 3002  
LEFT MUN: JOHNSTOWN C RIGHT MUN: JOHNSTOWN C

FRANKLIN ST 007357 FT  
(SR3011 SEG 0050/0913) 0030/1535  
LANGHORNE AV  
(CITY) 0030/1404

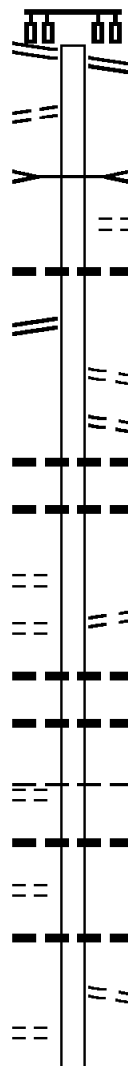
SOUTHMONT BL  
(SR3004 SEG 0010/1125) 0030/1223

CROYLE ST 005822 FT  
(CITY) 0030/0000  
BELLEVUE ST  
(CITY) 0020/2547

PALM AV  
(CITY) 0020/1878

RITA ST  
(T735) 0020/1522

WINTON ST  
(TWP) 0020/1166



007357 FT FRANKLIN ST  
0030/1535 (SR3011 SEG 0050/0913)

CHENEY RUN  
STRUCTURE LENGTH 35 FT  
BMSID 11/3002/0030/1391  
ROXBURY AV  
(CITY)  
018 "DIA CIR PLASTIC  
0030/1233 LEN=9999 INSTALLED UNKN

NC SOUTHMONT BL  
O'CONNOR ST  
0030/0681 (CITY)  
SAYLOR ST  
0030/0368 (CITY)  
018 "DIA CIRC CONCR  
0030/0345 LEN=0345 INSTALLED UNKN  
012"H 06"W \*\*UNKNOWN\*\*  
0030/0179 LEN=0179 INSTALLED UNKN  
005822 FT 2 0 11007 0 02 0186+33

5 NC HERSHBERGER RD  
0030/0000 LENGTH(AH 1535 BK 2815)

SWANK ST  
(CITY)  
024 "DIA CIRC CONCR  
0020/2349 LEN=0026 INSTALLED UNKN  
018"H 06"W \*\*UNKNOWN\*\*  
0020/2094 LEN=9999 INSTALLED UNKN

NC SOUTHMONT BL  
JOHNSTOWN  
0020/1878 UPPER YODER T  
018 "DIA CIR PLASTIC  
0020/1861 LEN=9999 INSTALLED UNKN

015 "DIA CIR PLASTIC  
0020/1471 LEN=0040 INSTALLED 2000  
SANDY DR  
0020/1251 (T586)

018 "DIA CIR PLASTIC

EXTRACT DATE: 12/28/2024 ROADWAY MANAGEMENT SYSTEM PAGE NUMBER: 405  
PRINT DATE: 12/30/2024 SLD COUNTY/SR - ANNUAL PRINT COUNTY: CAMBRIA

DIR: B TOTAL LEN: 1.393 MI. DIST: 09-3 SR: 3002  
LEFT MUN: UPPER YODER T RIGHT MUN: UPPER YODER T

ANN ST  
(T771)

0020/0501

==

0020/0766 LEN=0064 INSTALLED UNKN

003007 FT

0020/0463 024 "DIA CAST IRON  
LEN=0048 INSTALLED UNKN  
SANDY DR  
0020/0079 (TWP)  
003007 FT 2 0 11007 0 01 0157+37  
ELIM ST  
(T723)

UPPER YODER  
SOUTHMONT B

0010/2335

==

0020/0000 LENGTH(AH 2815 BK 3007)  
018 "DIA CIRC CONCR  
0010/2967 LEN=0032 INSTALLED UNKN  
LARK DR  
0010/2547 (BORO)

BLUFF ST  
(BORO)

0010/1673

==

0010/1906 ROBINSON AV  
(T770)

DAISY ST  
(BORO)

0010/1382

==

0010/1516 018 "DIA CIRC CONCR  
LEN=0034 INSTALLED UNKN  
DAISY ST  
0010/1382 (T707)

DAHLIA ST  
(BORO)  
LETTUCE AL  
(BORO)

0010/0764

==

0010/0802 015 "DIA CIRC CONCR  
LEN=0025 INSTALLED UNKN  
DAHLIA ST  
0010/0764 (T416)

VIOLET ST  
(BORO)

0010/0381

==

0010/0468 014"H 23"W ELLIP CONC  
LEN=0020 INSTALLED UNKN  
VIOLET ST  
0010/0381 (T730)

TOMATO AL  
(BORO)

0010/0187  
000000 FT

==

0010/0354 023"H 26"W ELLIP CONC  
LEN=0026 INSTALLED UNKN  
0010/0222 014"H 23"W ELLIP CONC  
LEN=0036 INSTALLED UNKN

000000 FT 2 0 11007 0 01 0127+10  
NC HA RSHBERGER RD  
GOUCHER ST  
(SR3007 SEG 0060/0000)

INTER-BK SUNRAY DR  
(T415)

0010/0000 MFC BEGIN = C  
LENGTH(AH 3007 BK 0000)

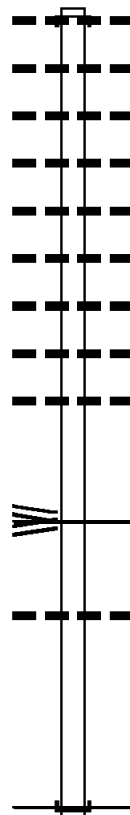
EXTRACT DATE: 12/28/2024 ROADWAY MANAGEMENT SYSTEM PAGE NUMBER: 404  
PRINT DATE: 12/30/2024 SLD COUNTY/SR - ANNUAL PRINT COUNTY: CAMBRIA

DIR: B TOTAL LEN: .950 MI. DIST: 09-3 SR: 3001  
LEFT MUN: UPPER YODER T RIGHT MUN: UPPER YODER T

005014 FT

2 0 11068 0 00 0089+62 001784 FT  
MENOHER BL  
(SR0271 SEG 0040/0000)  
MENOHER BL  
(SR0271 SEG 0040/0000) 0020/0000

000000 FT



005014 FT AH-SOMERSET (55)  
INTER-AHD LIGONIER PK  
(SR4018 SEG 0060/2623)  
015 "DIA CIRC CONCR  
0020/3230 LEN=0024 INSTALLED UNKN  
015 "DIA CIRC CONCR  
0020/2975 LEN=0024 INSTALLED UNKN  
018 "DIA CIR PLASTIC  
0020/2610 LEN=0010 INSTALLED 2006  
015 "DIA CIRC CONCR  
0020/2032 LEN=0030 INSTALLED UNKN  
015 "DIA CIRC CONCR  
0020/1884 LEN=0024 INSTALLED UNKN  
018 "DIA CIR PLASTIC  
0020/1584 LEN=0010 INSTALLED 2006  
018 "DIA CIR PLASTIC  
0020/1137 LEN=0010 INSTALLED 2006  
018 "DIA CIR PLASTIC  
0020/0836 LEN=0010 INSTALLED 2006  
015 "DIA CIRC CONCR  
0020/0535 LEN=0024 INSTALLED UNKN  
001784 FT

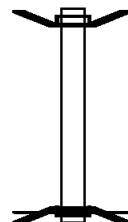
NC LIGONIER PK  
MFC BEGIN = D  
5 0020/0000 LENGTH(AH 3230 BK 1784)

0010/0638 018 "DIA CIR PLASTIC  
LEN=0035 INSTALLED 2003

000000 FT 2 0 11006 0 00 0000+00  
NC NORTH FORK RD  
INTER-BK NORTH FORK RD  
(SR4029 SEG 0160/3051)  
MFC BEGIN = E  
BK-SOMERSET (55)  
5 0010/0000 LENGTH(AH 1784 BK 0000)

EXTRACT DATE: 12/28/2024 ROADWAY MANAGEMENT SYSTEM PAGE NUMBER: 403  
 PRINT DATE: 12/30/2024 SLD COUNTY/SR - ANNUAL PRINT COUNTY: CAMBRIA  
 DIR: B TOTAL LEN: .054 MI. DIST: 09-3 SR: 2101  
 LEFT MUN: MUNSTER T RIGHT MUN: MUNSTER T

000285 FT  
 000000 FT



000285 FT BMS EN 11/2101/0010/0000  
 INTER-AHD COONEY RD  
 0010/0285 (T436)  
 000000 FT 0 0 00000 0 00 0000+00  
 NC COONEY RD  
 INTER-BK COONEY RD  
 (T436)  
 SR 0022 EBL  
 BMSBG 11/2101/0010/0000  
 MFC BEGIN = E  
 0010/0000 LENGTH(AH 0285 BK 0000)

EXTRACT DATE: 12/28/2024 ROADWAY MANAGEMENT SYSTEM PAGE NUMBER: 402  
PRINT DATE: 12/30/2024 SLD COUNTY/SR - ANNUAL PRINT COUNTY: CAMBRIA

DIR: B TOTAL LEN: 3.892 MI. DIST: 09-3 SR: 2019  
LEFT MUN: CRESSON T RIGHT MUN: CRESSON T

020550 FT

020550 FT END RD  
0070/2983 ROAD CLOSED AHEAD

0070/2191 012 "DIA CIR PLASTIC  
LEN=0032 INSTALLED 1988  
0070/1980 018 "DIA CIR PLASTIC  
LEN=0040 INSTALLED 1988

NC PORTAGE RD  
ADMIRAL PEARY HW  
(SR2014 SEG 0161/0000)  
(SR2014 SEG 0160/0000)

0070/1587 MFC BEGIN = E  
0070/1547 015 "DIA CIRC CONCR  
LEN=0032 INSTALLED 1988

0070/0724 018 "DIA CIRC CONCR  
LEN=0030 INSTALLED 1988  
0070/0712 015 "DIA CIRC CONCR  
LEN=0028 INSTALLED 1988

GREEN LN  
(PRDR)

0070/0662  
017567 FT 2 0 11028 0 02 0173+51  
VILLAGE: SUMMIT



5 0070/0000 LENGTH(AH 2983 BK 2604)  
024 "DIA CIR PLASTIC  
0060/2306 LEN=0030 INSTALLED 1988

0060/1086 015 "DIA CIR PLASTIC  
LEN=0036 INSTALLED 1988  
0060/0900 018 "DIA CIRC CONCR  
LEN=0042 INSTALLED 1988  
0060/0444 015 "DIA CIR PLASTIC  
LEN=0030 INSTALLED 1988

017567 FT

EXTRACT DATE: 12/28/2024 ROADWAY MANAGEMENT SYSTEM PAGE NUMBER: 401  
PRINT DATE: 12/30/2024 SLD COUNTY/SR - ANNUAL PRINT COUNTY: CAMBRIA

DIR: B TOTAL LEN: 3.892 MI. DIST: 09-3 SR: 2019  
LEFT MUN: CRESSON T RIGHT MUN: CRESSON T

	014963 FT		0060/0019 BMS EN 11/2019/0060/0000 014963 FT 2 0 11028 0 02 0147+72 KOKAMO RUN BMSBG 11/2019/0060/0000 LENGTH(AH 2604 BK 3894)
			5 0060/0000 LUMBERG DR (T429) 048 " DIA CIRC CONCR LEN=0095 INSTALLED 1988 048 " DIA CIRC CONCR LEN=0095 INSTALLED 1988
		==	0050/3129
		---	0050/2788
		---	0050/2413
COACH RD (T435)	0050/1660	==	0050/1262 BMS EN 11/2019/0050/0919 2 0 11028 0 01 0118+18 SR 0022 EBL 0050/0919 BMSBG 11/2019/0050/0919 018 " DIA CIRC CONCR LEN=0100 INSTALLED 1988 EGER RD (T431) 015 " DIA CIRC CONCR LEN=0032 INSTALLED 1988 2 0 11028 0 01 0109+33 VILLAGE: DYSERTOWN LENGTH(AH 3894 BK 3500) 024 " DIA CIR PLASTIC LEN=0030 INSTALLED 1988 036 " DIA CIRC CONCR LEN=0048 INSTALLED 2000 024 " DIA CIR PLASTIC LEN=0040 INSTALLED 1988 036 " DIA CIRC CONCR LEN=0064 INSTALLED 2000 018 " DIA CIR PLASTIC LEN=0040 INSTALLED 2000 018 " DIA CIR PLASTIC LEN=0040 INSTALLED 1988 018 " DIA CIRC CONCR LEN=0020 INSTALLED 1988 2 0 11028 0 01 0074+18 ZOSKEY RD (T430)
		==	0050/0604
		---	0050/0022
	011069 FT	---	011069 FT
KIMBERLY DR (T433)	0050/0000	==	5 0050/0000
		---	0040/3483
		---	0040/2875
		---	0040/2011
		---	0040/1759
		---	0040/1423
		---	0040/0737
		---	0040/0299
		---	0040/0010
	007569 FT	---	007569 FT
		==	



EXTRACT DATE: 12/28/2024 ROADWAY MANAGEMENT SYSTEM PAGE NUMBER: 400  
PRINT DATE: 12/30/2024 SLD COUNTY/SR - ANNUAL PRINT COUNTY: CAMBRIA

DIR: B TOTAL LEN: 3.892 MI. DIST: 09-3 SR: 2019  
LEFT MUN: CRESSON T RIGHT MUN: CRESSON T

			0040/0000	LENGTH(AH 3500 BK 2890)
				018 "DIA CIR PLASTIC
			0030/2471	LEN=0040 INSTALLED 2000
				018 "DIA CIRC CONCR
			0030/2098	LEN=0055 INSTALLED 2004
				018 "DIA CIR PLASTIC
			0030/1685	LEN=0100 INSTALLED 1988
				018 "DIA CIRC CONCR
			0030/1090	LEN=0038 INSTALLED UNKN
				CRESSON
			0030/0152	WASHINGTON T
	004679 FT		004679 FT	2 0 11028 0 01 0044+87
			0030/0000	LENGTH(AH 2890 BK 3495)
				024 "DIA CIR UNKNOWN
			0020/2780	LEN=0040 INSTALLED 1988
				OAK ST
			0020/1038	(T450)
			0020/0388	WASHINGTON
				LILLY B
				018 "DIA CIRC METAL
			0020/0228	LEN=0042 INSTALLED 1988
	001184 FT		001184 FT	2 0 11028 0 01 0009+92
				NC LEVEL RD
				NORTH ST
				(BORO)
			0020/0000	LENGTH(AH 3495 BK 1184)
				024 "DIA CIRC METAL
			0010/0275	LEN=0060 INSTALLED 1988
				018 "DIA CIRC CONCR
			0010/0028	LEN=0030 INSTALLED 1988
	000000 FT		000000 FT	2 0 11028 0 00 0000+00
				NC W LLOW ST
				CLEVELAND ST
				(SR0053 SEG 0240/0246)
				MFC BEGIN = D
			0010/0000	LENGTH(AH 1184 BK 0000)

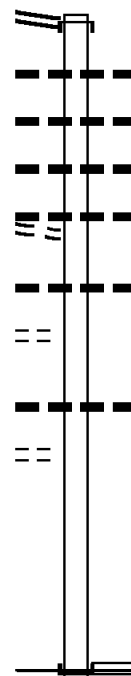
EXTRACT DATE: 12/28/2024 ROADWAY MANAGEMENT SYSTEM PAGE NUMBER: 399  
PRINT DATE: 12/30/2024 SLD COUNTY/SR - ANNUAL PRINT COUNTY: CAMBRIA

DIR: B TOTAL LEN: 1.103 MI. DIST: 09-3 SR: 2017  
LEFT MUN: LILLY B RIGHT MUN: LILLY B

	005824 FT		005824 FT	
			INTER-AHD	GEORGE ST
				(SR2015 SEG 0070/1043)
				OVERBRIDGE ST
			0030/1377	(SR2015 SEG 0070/1043)
				018 "DIA CIRC CONCR
			0030/0783	LEN=0042 INSTALLED 1988
				018 "DIA CIRC CONCR
			0030/0546	LEN=0042 INSTALLED UNKN
CEMETERY ST				018 "DIA CIRC CONCR
(BORO)	0030/0529	==	0030/0434	LEN=0046 INSTALLED UNKN
				018 "DIA CIR PLASTIC
			0030/0167	LEN=0036 INSTALLED UNKN
	004447 FT		004447 FT	2 0 11115 0 00 0004+01
				JEFFERSON ST
				(BORO)
			0030/0000	LENGTH(AH 1377 BK 1477)
				018 "DIA CIRC CONCR
			0020/1116	LEN=0040 INSTALLED UNKN
				LILLY
			0020/0992	WASHINGTON T
SCHOOL ENTRANCE RD				018 "DIA CIRC CONCR
(PRDR)	0020/0699	==	0020/0127	LEN=0048 INSTALLED UNKN
			002970 FT	2 0 11129 0 00 0030+33
	002970 FT		0020/0000	LENGTH(AH 1477 BK 2970)
				018 "DIA CIRC CONCR
			0010/2747	LEN=0038 INSTALLED UNKN
				018 "DIA CIRC CONCR
			0010/2443	LEN=0044 INSTALLED UNKN
			0010/1635	036 "DIA CIRC CONCR
				LEN=0052 INSTALLED UNKN
			0010/0870	018 "DIA CIRC CONCR
				LEN=0054 INSTALLED UNKN
				SHORT LN
			0010/0837	(PRDR)
	000000 FT		000000 FT	2 0 11129 0 00 0000+00
				NC WOOD ST
				FARMERS TURNPIKE
				(SR2015 SEG 0030/0827)
			INTER-BK	VALLEY VIEW LN
				(T426)
				MFC BEGIN = E
			0010/0000	LENGTH(AH 2970 BK 0000)

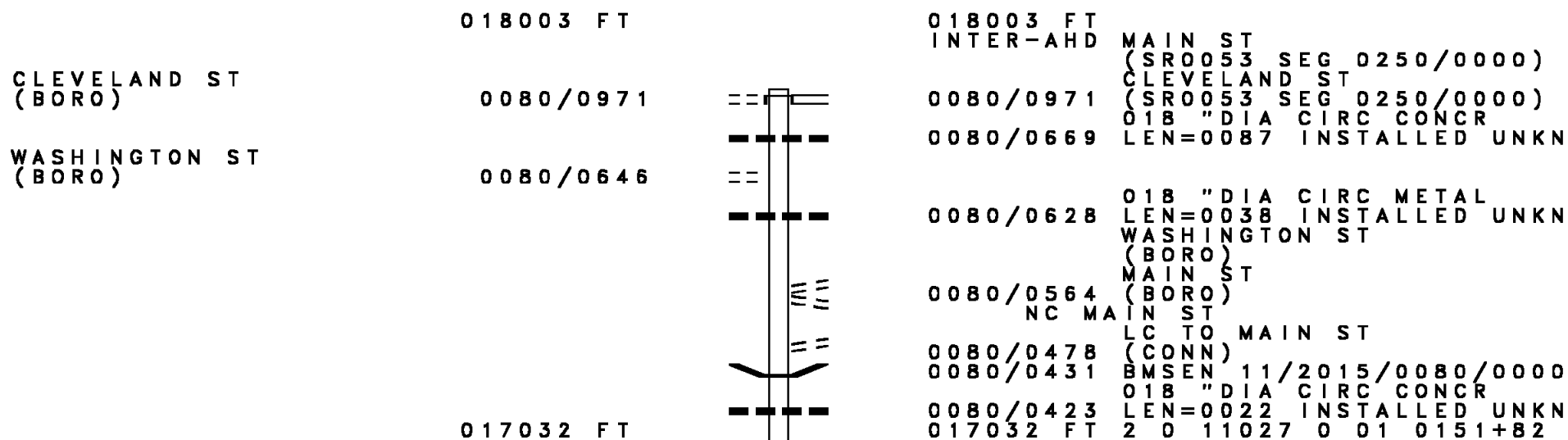
EXTRACT DATE: 12/28/2024 ROADWAY MANAGEMENT SYSTEM PAGE NUMBER: 398  
 PRINT DATE: 12/30/2024 SLD COUNTY/SR - ANNUAL PRINT COUNTY: CAMBRIA  
 DIR: B TOTAL LEN: .524 MI. DIST: 09-3 SR: 2016  
 LEFT MUN: TUNNEL HILL B RIGHT MUN: LILLY B

002769 FT  
 FOREST ST  
 (SR1015 SEG 0050/1540) 0010/2769  
  
 CHURCH ST  
 (BORO) 0010/1760  
  
 PARK ST  
 (BORO) 0010/1202  
  
 PORTAGE ST  
 (BORO) 0010/0380  
 000000 FT



002769 FT  
 INTER-AHD TUNNEL HILL ST  
 0010/2769 (SR1015 SEG 0050/1540)  
 015 "DIA CIR PLASTIC  
 0010/2627 LEN=0010 INSTALLED 2001  
 018 "DIA CIR PLASTIC  
 0010/2266 LEN=0050 INSTALLED UNKN  
 018 "DIA CIR CONCR  
 0010/1805 LEN=0038 INSTALLED UNKN  
 018 "DIA CIRC METAL  
 0010/1761 LEN=0036 INSTALLED UNKN  
  
 018 "DIA CIRC CONCR  
 0010/1585 LEN=0036 INSTALLED UNKN  
  
 018 "DIA CIRC CONCR  
 0010/0571 LEN=0030 INSTALLED UNKN  
  
 000000 FT 2 0 07018 6 00 0027+79  
 NC TU NNEL HILL ST  
 SUGAR RUN RD  
 (SR4002 SEG 0010/0000)  
 INTER-BK TUNNEL HILL ST  
 (SR4001 SEG 0020/3179)  
 MFC BEGIN = E  
 BK-BLAIR (07)  
 0010/0000 LENGTH(AH 2769 BK 0000)

EXTRACT DATE: 12/28/2024 ROADWAY MANAGEMENT SYSTEM PAGE NUMBER: 397  
 PRINT DATE: 12/30/2024 SLD COUNTY/SR - ANNUAL PRINT COUNTY: CAMBRIA  
 DIR: B TOTAL LEN: 3.410 MI. DIST: 09-3 SR: 2015  
 LEFT MUN: LILLY B RIGHT MUN: LILLY B



EXTRACT DATE: 12/28/2024 ROADWAY MANAGEMENT SYSTEM PAGE NUMBER: 396  
PRINT DATE: 12/30/2024 SLD COUNTY/SR - ANNUAL PRINT COUNTY: CAMBRIA

DIR: B TOTAL LEN: 3.410 MI. DIST: 09-3 SR: 2015  
LEFT MUN: LILLY B RIGHT MUN: LILLY B

2 0 11027 0 01 0140+99 015908 FT

PINE ST  
(BORO)  
GEORGE ST  
(BORO)

0070/0000

WHITE ST  
(BORO)

0060/0403  
014815 FT

CORRIGAN ST  
(BORO)

0050/1477

2 0 11027 0 00 0101+15 012827 FT

COLONIAL RD  
(T431)

0050/0000

BERRY LN  
(PRDR)

0040/2537

RAILROAD ST  
BMSBG 11/2015/0080/0000  
LENGTH(AH 0971 BK 1124)  
WOOD ST  
(SR2017 SEG 0030/1377)  
NC OVERBRIDGE ST  
018 "DIA CIRC CONCR  
0070/0986 LEN=0065 INSTALLED UNKN  
018 "DIA CIRC METAL  
0070/0478 LEN=0050 INSTALLED UNKN  
018 "DIA CIR PLASTIC  
0070/0260 LEN=0055 INSTALLED UNKN  
015908 FT  
NC GEORGE ST  
0070/0000 LENGTH(AH 1124 BK 1093)  
018 "DIA CIR PLASTIC  
0060/1070 LEN=0050 INSTALLED UNKN  
015 "DIA CIR PLASTIC  
0060/1058 LEN=0050 INSTALLED 1997  
BARKER ST  
0060/0743 (BORO)  
014815 FT 2 0 11027 0 01 0130+11  
CEMETERY ST  
(BORO)  
NC CHURCH ST  
0060/0000 LENGTH(AH 1093 BK 1988)  
018 "DIA CIRC CONCR  
0050/1452 LEN=0044 INSTALLED UNKN  
NC CEMETERY ST  
LILLY  
0050/1448 WASHINGTON T  
015 "DIA CIRC CONCR  
0050/0409 LEN=0032 INSTALLED UNKN  
012827 FT  
0050/0000 LENGTH(AH 1988 BK 3121)  
012 "DIA CIRC CONCR  
0040/3079 LEN=0062 INSTALLED UNKN  
018 "DIA CIRC CONCR  
0040/2322 LEN=0036 INSTALLED UNKN

DIR: B TOTAL LEN: 3.410 MI. DIST: 09-3 SR: 2015  
LEFT MUN: WASHINGTON T RIGHT MUN: WASHINGTON T

EXTRACT DATE: 12/28/2024 ROADWAY MANAGEMENT SYSTEM PAGE NUMBER: 394  
PRINT DATE: 12/30/2024 SLD COUNTY/SR - ANNUAL PRINT COUNTY: CAMBRIA

DIR: B TOTAL LEN: 3.410 MI. DIST: 09-3 SR: 2015  
LEFT MUN: CASSANDRA B RIGHT MUN: CASSANDRA B

ADAMS ST  
(BORO)

0020/0448

MAIN ST  
(BORO)

0020/0104

002685 FT

STEPHEN ST  
(BORO)

0010/2285

OIL CIRCLE DR  
(BORO)

0010/0565

000000 FT

(T427)  
MYERS ST  
(BORO)

0020/0795

0020/0396 BMSID 11/2015/0020/0346  
2 0 11027 0 00 0003+46  
0020/0346 LITTLE CONEMAUGH RIVER  
BMSBG 11/2015/0020/0346

NC FIRST ST  
024 "DIA CIRC CONCR  
0020/0011 LEN=0044 INSTALLED 1988  
002685 FT 2 0 11027 0 00 0000+00  
NC MAIN ST

0020/0000 LENGTH(AH 3864 BK 2685)  
018 "DIA CIRC CONCR  
0010/2296 LEN=0022 INSTALLED UNKN

RAILROAD ST  
(BORO)  
CASSANDRA  
0010/2070 WASHINGTON T  
0010/1761 CONSOLIDATED RAIL CORPO  
OVERPASS IS RR X-ING  
0010/1606 036 "DIA CIRC CONCR  
0010/1586 LEN=0034 INSTALLED UNKN  
WASHINGTON  
0010/1471 PORTAGE T  
018 "DIA CIRC CONCR  
0010/1216 LEN=0048 INSTALLED UNKN

BENS CREEK  
STRUCTURE LENGTH 18 FT  
0010/0290 BMSID 11/0053/0190/1026  
018 "DIA CIR PLASTIC  
0010/0265 LEN=0100 INSTALLED 2020  
NC CASSANDRA RD  
MFC BEGIN = D  
PORTAGE

0010/0040 2 0 11027 1 00 0000+00  
000000 FT PORTAGE ST  
(SR0053 SEG 0190/0965)  
0010/0000 LENGTH(AH 2685 BK 0000)

EXTRACT DATE: 12/28/2024 ROADWAY MANAGEMENT SYSTEM PAGE NUMBER: 393  
PRINT DATE: 12/30/2024 SLD COUNTY/SR - ANNUAL PRINT COUNTY: CAMBRIA

DIR: E TOTAL LEN: 9.065 MI. DIST: 09-3 SR: 2014  
LEFT MUN: CRESSON T RIGHT MUN: CRESSON T

AH-BLAIR (07) 047747 FT  
OLD ROUTE 22 INTER-AHD  
(SR3012 SEG 0011/0000) 0181/3357  
SUMMIT PICNIC AREA RD  
(GOVT) 0181/2555

1 0 00053 0 05 0820+86 044390 FT  
SCI (CRESSON)  
(PRDR)  
LENGTH(AH 3357 BK 1048) 0181/0000

RAMP G RD  
(SR8012 SEG 0750/0000)  
RAMP L RD  
(SR8012 SEG 0010/1543) 0171/0456  
BMSSEN 11/2014/0170/0000 0171/0217  
1 0 00053 0 05 0810+24 043342 FT  
SR 0022 EBL  
BMSBG 11/2014/0170/0000  
LENGTH(AH 1048 BK 1273) 0171/0000  
018 "DIA CIRC CONCR

047863 FT AH-BLAIR (07)  
INTER-AHD OLD ROUTE 22  
0180/3353 (SR3012 SEG 0010/0000)  
SUMMIT PICNIC AREA RD  
(GOVT) 0180/2543

0180/0608 015 "DIA CIRC CONCR  
LEN=0110 INSTALLED UNKN  
0180/0074 015 "DIA CIRC CONCR  
LEN=0088 INSTALLED UNKN  
044510 FT 1 0 00053 0 05 0820+86  
SCI (CRESSON)  
(GOVT)  
0180/0000 LENGTH(AH 3353 BK 1062)  
0170/1054 015 "DIA CIRC CONCR  
LEN=0094 INSTALLED UNKN  
0170/0597 018 "DIA CIRC CONCR  
LEN=0034 INSTALLED UNKN  
RAMP G RD  
(SR8012 SEG 0750/0000)  
RAMP L RD  
(SR8012 SEG 0010/1543)  
0170/0454 BMSSEN 11/2014/0170/0000  
0170/0217 1 0 00053 0 05 0810+24  
043448 FT SR 0022 EBL  
BMSBG 11/2014/0170/0000  
0170/0000 LENGTH(AH 1062 BK 1302)



[illegible]

EXTRACT DATE: 12/28/2024 ROADWAY MANAGEMENT SYSTEM PAGE NUMBER: 391  
PRINT DATE: 12/30/2024 SLD COUNTY/SR - ANNUAL PRINT COUNTY: CAMBRIA

DIR: E TOTAL LEN: 9.065 MI. DIST: 09-3 SR: 2014  
LEFT MUN: CRESSON B RIGHT MUN: CRESSON B

015 "DIA CIRC CONCR LEN=0038 INSTALLED UNKN 0151/0607	0150/0638	018 "DIA CIRC CONCR LEN=0038 INSTALLED UNKN
015 "DIA CIRC CONCR LEN=0042 INSTALLED UNKN 0151/0313	0150/0335	018 "DIA CIRC CONCR LEN=0043 INSTALLED UNKN
1 0 00053 0 05 0767+00 039050 FT COACH RD (T435) LENGTH(AH 3019 BK 2468) 0151/0000	0150/0048 039113 FT	018 "DIA CIRC CONCR LEN=0042 INSTALLED UNKN 1 0 00053 0 05 0767+00 COACH RD (T435) LENGTH(AH 3033 BK 2495)
015 "DIA CIRC CONCR LEN=0034 INSTALLED UNKN 0141/2076	0150/0000	015 "DIA CIRC CONCR LEN=0017 INSTALLED UNKN
SIXTH ST (BORO) SIXTH ST (T681) 018 "DIA CIRC CONCR LEN=0035 INSTALLED UNKN 0141/1559	0140/2079 0140/2048	SIXTH ST (BORO) SIXTH ST (T681)
FIFTH ST (BORO) FIFTH ST (T681) PARK AV (BORO) FOURTH ST (T402)	0140/1546 0140/1505 0140/1009 0140/0817	018 "DIA CIRC CONCR LEN=0037 INSTALLED UNKN FIFTH ST (BORO) FIFTH ST (T681) PARK AV (BORO) FOURTH ST (T402)
018 "DIA CIRC CONCR LEN=0025 INSTALLED UNKN 0141/0473	0140/0481 0140/0466 0140/0307	018 "DIA CIRC CONCR LEN=0029 INSTALLED UNKN THIRD ST (T683) COTTAGE ST (T599)
THIRD ST (T683) COTTAGE ST (T599) 015 "DIA CIRC CONCR LEN=0027 INSTALLED UNKN 0141/0157	0140/0155 036618 FT	015 "DIA CIRC CONCR LEN=0035 INSTALLED UNKN 1 0 00053 0 05 0742+18 SECOND ST (SR0053 SEG 0300/0000)
1 0 00053 0 05 0742+18 036582 FT SECOND ST (SR0053 SEG 0300/0000)		

EXTRACT DATE: 12/28/2024 ROADWAY MANAGEMENT SYSTEM PAGE NUMBER: 390  
PRINT DATE: 12/30/2024 SLD COUNTY/SR - ANNUAL PRINT COUNTY: CAMBRIA

DIR: E TOTAL LEN: 9.065 MI. DIST: 09-3 SR: 2014  
LEFT MUN: CRESSON T RIGHT MUN: CRESSON T

MFC BEGIN = D  
LENGTH(AH 2468 BK 0509) 0141/0000

FRONT ST  
(BORO)

0130/0190  
036073 FT

ARCH ST  
(BORO)

0120/1152

SR 1005 SH  
(SR1005 SEG 0010/0000) 0120/0442

CONN FOR 1005/2014 SH  
(CONN) 0120/0189

CRESSON  
CRESSON T 0120/0059  
034768 FT



5 0140/0000

0130/0480

036109 FT

5 0130/0000

0120/1245

0120/1225

0120/1150

0120/0343

0120/0246

0120/0155

5 034804 FT

5 0120/0000

0110/3499

0110/3165

0110/2831

0110/2675

0110/1476

0110/0822

MFC BEGIN = D  
LENGTH(AH 2495 BK 0509)  
024 "DIA CIRC CONCR  
LEN=0070 INSTALLED UNKN

1 0 00276 0 05 1332+88  
CONSOLIDATED RAIL CORPO  
OVERPASS IS RR X-ING  
LENGTH(AH 0509 BK 1305)  
036 "DIA CIRC CONCR  
LEN=0065 INSTALLED UNKN  
036"H 36"W BOX CULVERT  
LEN=0065 INSTALLED UNKN

036 "DIA CIRC CONCR  
LEN=0055 INSTALLED UNKN

015 "DIA CIRC CONCR  
LEN=0063 INSTALLED UNKN  
018 "DIA CIRC CONCR  
LEN=0058 INSTALLED UNKN

024"H 72"W CONC STRUCT  
LEN=0071 INSTALLED UNKN

1 0 00276 0 05 1340+60  
LENGTH(AH 1305 BK 3578)  
SAINT HELEN ST  
(PRDR)  
COLLEGE DR  
(PRDR)  
018 "DIA CAST IRON  
LEN=0068 INSTALLED UNKN  
COLLEGE DR  
(PRDR)

015 "DIA CIRC CONCR  
LEN=0090 INSTALLED UNKN

015 "DIA CIRC CONCR  
LEN=0080 INSTALLED UNKN

DIR: E TOTAL LEN: 9.065 MI. DIST: 09-3 SR: 2014  
LEFT MUN: CRESSON T RIGHT MUN: CRESSON T

	031190 FT		031226 FT	1 0 00854 0 02 0344+11
			0110/0000	LENGTH(AH 3578 BK 3627)
			0100/3180	036 "DIA CIRC CONCR
			0100/2748	LEN=0090 INSTALLED UNKN
				CRESSON
				MUNSTER T
MCCONNELL RD	0100/2279			
(T445)				
LC FOR MCCONNELL RD	0100/2109			
(CONN)				
			0100/1692	015 "DIA CIRC CONCR
				LEN=0036 INSTALLED UNKN
			0100/1019	018 "DIA CIRC METAL
				LEN=0044 INSTALLED UNKN
			0100/0752	015 "DIA CIRC METAL
				LEN=0044 INSTALLED UNKN
			0100/0256	018 "DIA CIRC METAL
				LEN=0048 INSTALLED UNKN
	027563 FT		027599 FT	1 0 00854 0 02 0307+84
				COONEY RD
PRDR	0100/0000		0100/0000	(T436)
(PRDR)				LENGTH(AH 3627 BK 3486)
			0090/3462	018 "DIA CIRC CONCR
				LEN=0074 INSTALLED UNKN
			0090/1781	048 "DIA CIRC CONCR
				LEN=0088 INSTALLED UNKN
TIMOTHY DR	0090/0873			
(PRDR)			0090/0590	018 "DIA CIRC CONCR
				LEN=0100 INSTALLED UNKN
			0090/0223	SAWMILL RD
				(PRDR)
1 0 00854 0 02 0273+07 024077 FT			024113 FT	
CRISTE RD	0090/0000			LENGTH(AH 3486 BK 2829)
(T443)				
			0080/1212	015 "DIA CIRC CONCR
				LEN=0054 INSTALLED UNKN
			0080/0791	015 "DIA CAST IRON
				LEN=0066 INSTALLED UNKN

EXTRACT DATE: 12/28/2024 ROADWAY MANAGEMENT SYSTEM PAGE NUMBER: 388  
PRINT DATE: 12/30/2024 SLD COUNTY/SR - ANNUAL PRINT COUNTY: CAMBRIA

DIR: E TOTAL LEN: 9.065 MI. DIST: 09-3 SR: 2014  
LEFT MUN: MUNSTER T RIGHT MUN: MUNSTER T

021248 FT

0080/0766 018 "DIA CIRC CONCR  
LEN=0052 INSTALLED UNKN

021284 FT 1 0 00854 0 02 0244+78  
5 0080/0000 LENGTH(AH 2829 BK 2874)

0070/2030 015 "DIA CIRC CONCR  
LEN=0050 INSTALLED UNKN

018374 FT

0070/0445 018 "DIA CIRC CONCR  
LEN=0044 INSTALLED UNKN  
018410 FT 1 0 00854 0 02 0215+83  
MUNSTER RD  
(SR1003 SEG 0010/0000)

5 0070/0000 LENGTH(AH 2874 BK 2718)

015656 FT

0060/1379 018 "DIA CIR PLASTIC  
LEN=0046 INSTALLED UNKN  
0060/1258 018 "DIA CIRC CONCR  
LEN=0042 INSTALLED UNKN  
0060/0951 018 "DIA CIRC CONCR  
LEN=0056 INSTALLED UNKN  
0060/0430 018 "DIA CIRC CONCR  
LEN=0060 INSTALLED UNKN  
015692 FT 1 0 00854 0 01 0175+10  
SR 0022 EBL

OP ID 11/0022/0280/0000  
5 0060/0000 LENGTH(AH 2718 BK 2981)

012675 FT

0050/1698 018 "DIA CIRC CONCR  
LEN=0064 INSTALLED UNKN  
0050/1500 018 "DIA CIRC CONCR  
LEN=0068 INSTALLED UNKN  
0050/1194 018 "DIA CIRC CONCR  
LEN=0074 INSTALLED UNKN  
0050/0722 018 "DIA CIRC CONCR  
LEN=0064 INSTALLED UNKN  
0050/0270 018 "DIA CIRC CONCR  
LEN=0062 INSTALLED UNKN  
012711 FT 1 0 00854 0 01 0145+10  
5 0050/0000 LENGTH(AH 2981 BK 3409)  
018 "DIA CIRC CONCR

EXTRACT DATE: 12/28/2024 ROADWAY MANAGEMENT SYSTEM PAGE NUMBER: 387  
PRINT DATE: 12/30/2024 SLD COUNTY/SR - ANNUAL PRINT COUNTY: CAMBRIA

DIR: E TOTAL LEN: 9.065 MI. DIST: 09-3 SR: 2014  
LEFT MUN: MUNSTER T RIGHT MUN: MUNSTER T

	-- --	0040/3335	LEN=0052	INSTALLED	UNKN
	-- --	0040/3008	018 "DIA	CIRC CONCR	
	-- --		LEN=0056	INSTALLED	UNKN
	^	0040/2403	BMS EN 11/2014/0040/2380		
			1 0 00854 0 01 0135+02		
	^	0040/2380	N BR LITTLE CONEMAUGH R		
			BMSBG 11/2014/0040/2380		
	==	0040/2333	SPINNER RD		
			(T402)		
	-- --	0040/1550	036 "DIA	CIRC CONCR	
	-- --		LEN=0100	INSTALLED	UNKN
	-- --	0040/1156	018 "DIA	CIRC CONCR	
	-- --		LEN=0062	INSTALLED	UNKN
	-- --	0040/0864	024 "DIA	CIR PLASTIC	
	-- --		LEN=0015	INSTALLED	2000
	-- --	0040/0530	024 "DIA	CIR PLASTIC	
	-- --		LEN=0004	INSTALLED	2000
	-- --	0040/0270	024 "DIA	CIR PLASTIC	
	-- --		LEN=0020	INSTALLED	2001
009266 FT		009302 FT	1 0 00854 0 01 0110+31		
	5	0040/0000	LENGTH(AH 3409 BK 3282)		
	-- --		015 "DIA	CIRC CONCR	
	-- --	0030/3123	LEN=0076	INSTALLED	UNKN
	-- --		015 "DIA	CIRC CONCR	
	-- --	0030/2686	LEN=0082	INSTALLED	UNKN
	-- --		015 "DIA	CIRC CONCR	
	-- --	0030/2263	LEN=0076	INSTALLED	UNKN
	-- --		MUNSTER		
	-- --	0030/2139	CAMBRIA T		
	-- --		018 "DIA	CIRC CONCR	
	-- --	0030/1512	LEN=0080	INSTALLED	UNKN
	==				
MURPHY RD (T448)		0030/1488	018 "DIA	CIRC CONCR	
	-- --		LEN=0080	INSTALLED	UNKN
	-- --	0030/1482	018 "DIA	CIRC CONCR	
	-- --		LEN=0064	INSTALLED	UNKN
	-- --	0030/1136	024 "DIA	CIRC METAL	
	-- --		LEN=0100	INSTALLED	UNKN
	-- --	0030/1093			
	-- --		018 "DIA	CIRC CONCR	
	-- --	0030/0170	LEN=0102	INSTALLED	UNKN
005984 FT		006020 FT	1 0 00854 0 01 0078+62		
	5	0030/0000	LENGTH(AH 3282 BK 2584)		
			048 "DIA	CIRC METAL	

DIR: E TOTAL LEN: 9.065 MI. DIST: 09-3 SR: 2014  
LEFT MUN: CAMBRIA T RIGHT MUN: CAMBRIA T

EXTRACT DATE: 12/28/2024 ROADWAY MANAGEMENT SYSTEM PAGE NUMBER: 385  
PRINT DATE: 12/30/2024 SLD COUNTY/SR - ANNUAL PRINT COUNTY: CAMBRIA

DIR: B TOTAL LEN: 4.539 MI. DIST: 09-3 SR: 2013  
LEFT MUN: EBENSBURG B RIGHT MUN: EBENSBURG B

	023968 FT		023968 FT	
HIGH ST			INTER-AHD	CENTER ST
(SR4031 SEG 0050/0000)	0100/0635			(SR4031 SEG 0050/0000)
				HIGH ST
	023333 FT		0100/0635	(SR1036 SEG 0040/1735)
			0100/0315	LLOYD ST
			023333 FT	(BORO)
				2 0 11026 0 04 0539+28
				OGLE ST
				(BORO)
ANN ST			0100/0000	LENGTH (AH 0635 BK 0735)
(BORO)	0090/0259		0090/0413	TRIUMPH ST
				(BORO)
				024 "DIA CIRC CONCR



EXTRACT DATE: 12/28/2024 ROADWAY MANAGEMENT SYSTEM PAGE NUMBER: 384  
PRINT DATE: 12/30/2024 SLD COUNTY/SR - ANNUAL PRINT COUNTY: CAMBRIA

DIR: B TOTAL LEN: 4.539 MI. DIST: 09-3 SR: 2013  
LEFT MUN: EBENSBURG B RIGHT MUN: EBENSBURG B

2 0 11026 0 04 0531+98 022598 FT  
PRAVE ST  
(BORO) 0090/0000

CANDLELIGHT DR  
(TWP) 0080/0354

020932 FT

EBONY RD  
(PRDR) 0070/1628

EBENSBURG WASTE PLANT D  
(PRDR) 0070/0367  
019135 FT

0090/0220	LEN=0038	INSTALLED UNKN
0090/0081	EBENSBURG	
0090/0029	CAMBRIA T	
022598 FT	024 "DIA	CIR PLASTIC
	LEN=0050	INSTALLED UNKN
0090/0000	LENGTH(AH 0735 BK 1666)	
0080/1326	LOCUST ST	
	(BORO)	
0080/0678	VIRGINIA ST	
	(T623)	
0080/0297	LAKEVIEW RD	
	(T685)	
0080/0274	060 "DIA	CIRC CONCR
020932 FT	LEN=0040	INSTALLED UNKN
	2 0 11026 0 04 0515+32	
	NC CENTER ST	
	ADMIRAL PEARY HW	
	(SR0022 SEG 0211/1261)	
	(SR0022 SEG 0210/1259)	
0080/0000	LENGTH(AH 1666 BK 1797)	
0070/1734	018 "DIA	CIRC METAL
	LEN=0068	INSTALLED UNKN
0070/0769	018 "DIA	CIR PLASTIC
	LEN=0050	INSTALLED 1999
0070/0595	018 "DIA	CIRC METAL
	LEN=0046	INSTALLED UNKN
0070/0406	018 "DIA	CIR PLASTIC
	LEN=0040	INSTALLED 2004
0070/0046	BMS EN 11/2013/0070/0000	
019135 FT	2 0 11026 0 03 0496+93	
	HOWELLS RUN	
0070/0000	BMSBG 11/2013/0070/0000	
	LENGTH(AH 1797 BK 3774)	
0060/3700	018 "DIA	CIR PLASTIC
	LEN=0040	INSTALLED 2000
0060/3474	018 "DIA	CIRC CONCR
	LEN=0042	INSTALLED UNKN
0060/2876	036 "DIA	CIR PLASTIC
	LEN=0040	INSTALLED 2000

EXTRACT DATE: 12/28/2024 ROADWAY MANAGEMENT SYSTEM PAGE NUMBER: 383  
PRINT DATE: 12/30/2024 SLD COUNTY/SR - ANNUAL PRINT COUNTY: CAMBRIA

DIR: B TOTAL LEN: 4.539 MI. DIST: 09-3 SR: 2013  
LEFT MUN: CAMBRIA T RIGHT MUN: CAMBRIA T

015361 FT

011756 FT

008262 FT

0060/1828	018 "DIA	CIR PLASTIC
	LEN=0042	INSTALLED UNKN
0060/0854	015 "DIA	CIR PLASTIC
	LEN=0035	INSTALLED 2000
0060/0504	015 "DIA	CIR PLASTIC
	LEN=0035	INSTALLED 2000
015361 FT	2 0 11026	0 03 0460+55
0060/0000	LENGTH(AH	3774 BK 3605)
0050/3385	015 "DIA	CIR PLASTIC
	LEN=0040	INSTALLED 2000
0050/2850	015 "DIA	CIRC CONCR
	LEN=0087	INSTALLED UNKN
0050/2300	015 "DIA	CIR PLASTIC
	LEN=0038	INSTALLED UNKN
0050/1970	024 "DIA	CIRC CONCR
	LEN=0041	INSTALLED UNKN
0050/1830	018 "DIA	CIR PLASTIC
	LEN=0041	INSTALLED UNKN
0050/1160	015 "DIA	CIR PLASTIC
	LEN=0040	INSTALLED 2000
011756 FT	2 0 11026	0 03 0424+80
0050/0000	LENGTH(AH	3605 BK 3494)
0040/3395	015 "DIA	CIR PLASTIC
	LEN=0035	INSTALLED UNKN
0040/3100	018 "DIA	CIR PLASTIC
	LEN=0040	INSTALLED 2015
0040/2698	015 "DIA	CIR PLASTIC
	LEN=0035	INSTALLED UNKN
0040/2428	018 "DIA	CIR PLASTIC
	LEN=0045	INSTALLED 2004
0040/2174	018 "DIA	CIR PLASTIC
	LEN=0040	INSTALLED 2000
0040/0425	018 "DIA	CIR PLASTIC
	LEN=0035	INSTALLED UNKN
0040/0070	BMS EN 11/2013/0040/0000	
008262 FT	2 0 11026	0 03 0387+78
	HOWELLS RUN	
	BMS BG 11/2013/0040/0000	
0040/0000	LENGTH(AH	3494 BK 2087)

EXTRACT DATE: 12/28/2024 ROADWAY MANAGEMENT SYSTEM PAGE NUMBER: 382  
PRINT DATE: 12/30/2024 SLD COUNTY/SR - ANNUAL PRINT COUNTY: CAMBRIA

DIR: B TOTAL LEN: 4.539 MI. DIST: 09-3 SR: 2013  
LEFT MUN: CAMBRIA T RIGHT MUN: CAMBRIA T

		0030/1117	018 "DIA CIR PLASTIC LEN=0060 INSTALLED 1980
		0030/0720	018 "DIA CIR PLASTIC LEN=0044 INSTALLED UNKN
		0030/0410	012 "DIA CIRC CONCR LEN=0060 INSTALLED 1980
		0030/0220	018 "DIA CIR PLASTIC LEN=0060 INSTALLED 1980
006175 FT		006175 FT	2 0 11026 0 02 0366+70 HOWELLS HILL RD (T416)
		0030/0000	LENGTH(AH 2087 BK 2572)
		0020/1894	018 "DIA CIR PLASTIC LEN=0030 INSTALLED UNKN
		0020/1667	018 "DIA CIR PLASTIC LEN=0035 INSTALLED UNKN
		0020/1495	018 "DIA CIR PLASTIC LEN=0034 INSTALLED UNKN
		0020/1053	018 "DIA CIR PLASTIC LEN=0036 INSTALLED UNKN
003603 FT		003603 FT	2 0 11026 0 02 0340+72
		0020/0000	LENGTH(AH 2572 BK 3603)
		0010/3591	024 "DIA CIR PLASTIC LEN=0040 INSTALLED 1998
STONYFIELD RD (PRDR)		0010/2316	
		0010/2296	018 "DIA CIR PLASTIC LEN=0030 INSTALLED UNKN
PICADILLY RD (PRDR)		0010/1563	018 "DIA CIR PLASTIC LEN=0030 INSTALLED 2006
CORONET LN (TWP)		0010/1288	BRANAS RD (T420)
		0010/0895	
000000 FT		000000 FT	2 0 11026 0 02 0304+72
		INTER-BK	LMORE RD FAIRLANE RD (SR0160 SEG 0420/0000) MFC BEGIN = D
FAIRLANE RD (SR0160 SEG 0420/0000)		0010/0000	0010/0000 LENGTH(AH 3603 BK 0000)

EXTRACT DATE: 12/28/2024 ROADWAY MANAGEMENT SYSTEM PAGE NUMBER: 381  
 PRINT DATE: 12/30/2024 SLD COUNTY/SR - ANNUAL PRINT COUNTY: CAMBRIA  
 DIR: B TOTAL LEN: 3.762 MI. DIST: 09-3 SR: 2012  
 LEFT MUN: WASHINGTON T RIGHT MUN: WASHINGTON T

PORTAGE ST 019861 FT  
 (SR0053 SEG 0210/0000) 0070/2142

017719 FT



019861 FT PORTAGE ST  
 0070/2142 (SR0053 SEG 0210/0000)  
 0070/2039 018 "DIA CIRC CONCR  
 0070/1993 LEN=0026 INSTALLED 1988  
 0070/1789 018 "DIA CIR PLASTIC  
 0070/1589 LEN=0050 INSTALLED 2003  
 0070/1324 018 "DIA CIR PLASTIC  
 0070/0874 LEN=0045 INSTALLED 2003  
 0070/0858 018 "DIA CIR PLASTIC  
 0070/0039 018 "DIA CIR PLASTIC  
 017719 FT 018 "DIA CIR PLASTIC  
 0070/0000 018 "DIA CIR PLASTIC  
 0060/2720 018 "DIA CIR PLASTIC  
 0060/2559 018 "DIA CIR PLASTIC  
 0060/2237 018 "DIA CIR PLASTIC

5

EXTRACT DATE: 12/28/2024 ROADWAY MANAGEMENT SYSTEM PAGE NUMBER: 380  
PRINT DATE: 12/30/2024 SLD COUNTY/SR - ANNUAL PRINT COUNTY: CAMBRIA

DIR: B TOTAL LEN: 3.762 MI. DIST: 09-3 SR: 2012  
LEFT MUN: WASHINGTON T RIGHT MUN: WASHINGTON T

014516 FT

MISSION LN  
(TWP )

0050/1390

0060/1854	LEN=0044	INSTALLED 1988
018 "DIA	CIRC CONCR	
0060/1399	LEN=0046	INSTALLED 1988
018 "DIA	CIR PLASTIC	
0060/1208	LEN=0042	INSTALLED 1988
018 "DIA	CIR PLASTIC	
0060/0989	LEN=0042	INSTALLED 1988
012 "DIA	CIR PLASTIC	
0060/0625	LEN=0298	INSTALLED 1988
018 "DIA	CIR PLASTIC	
0060/0327	LEN=0040	INSTALLED 1988
018 "DIA	CIR PLASTIC	
0060/0143	LEN=0065	INSTALLED 2004
0060/0036	BMSSEN 11/2012/0060/0000	
	WASHINGTON	
0060/0018	PORTAGE T	
014516 FT	2 0 11071 0 00 0145+34	
	NC SC	
	CANLON HILL RD	
	BENS CREEK	
	BMSBG 11/2012/0060/0000	
0060/0000	LENGTH(AH 3203 BK 2687)	
018 "DIA	CIR PLASTIC	
0050/2604	LEN=0035	INSTALLED 1988
	LC FOR STRAWBERRY RD	
0050/2538	(CONN)	
	STRAWBERRY RD	
0050/2434	(T521)	
018 "DIA	CIR PLASTIC	
0050/2058	LEN=0042	INSTALLED 1988
	MITCHELL RD	
0050/1775	(TWP)	
048 "DIA	CIR PLASTIC	
0050/1746	LEN=0046	INSTALLED 2017
015 "DIA	CIRC CONCR	
0050/1574	LEN=0040	INSTALLED 2003
	CLUB RD	
0050/1525	(T413)	
	018 "DIA	CIR PLASTIC
	LEN=0038	INSTALLED 1988
	072 "DIA	CIR PLASTIC
0050/0995	LEN=0072	INSTALLED 2003
	JACKS AL	
0050/0888	(TWP)	
015 "DIA	CIR PLASTIC	
0050/0737	LEN=0044	INSTALLED 2003
018 "DIA	CIR PLASTIC	
0050/0472	LEN=0035	INSTALLED 1988
	ANDRING LN	

EXTRACT DATE: 12/28/2024 ROADWAY MANAGEMENT SYSTEM PAGE NUMBER: 379  
PRINT DATE: 12/30/2024 SLD COUNTY/SR - ANNUAL PRINT COUNTY: CAMBRIA

DIR: B TOTAL LEN: 3.762 MI. DIST: 09-3 SR: 2012  
LEFT MUN: PORTAGE T RIGHT MUN: PORTAGE T

		==	0050/0417 (TWP )	
		---	018 " DIA CIRC CONCR	
	011829 FT	---	LEN=0048 INSTALLED 1988	
ALBERT DR		---	2 0 11071 0 00 0119+00	
(T502)	0050/0000	==	VILLAGE: BEN'S CREEK	
		---	LEN=0050 INSTALLED 1988	
ALBERT DR		---	018 " DIA CIRC CONCR	
(T502)	0040/2311	==	LEN=0040 INSTALLED 1988	
CURVEY RD		---	018 " DIA CIRC CONCR	
(TWP )	0040/2095	==	LEN=0040 INSTALLED 1988	
		---	CLUB RD	
		==	(T413)	
		---	015 " DIA CIR PLASTIC	
		---	LEN=0040 INSTALLED 1988	
		---	015 " DIA CIR PLASTIC	
BENSCREEK RD		---	LEN=0040 INSTALLED 2003	
(T412)	0040/1400	==		
		---	018 " DIA CIRC METAL	
		---	LEN=0050 INSTALLED 1988	
		---	015 " DIA CIRC METAL	
		---	LEN=0045 INSTALLED 2003	
		---	018 " DIA CIRC CONCR	
		---	LEN=0040 INSTALLED UNKN	
		---	015 " DIA CIRC CONCR	
		---	LEN=0040 INSTALLED 2002	
		---	015 " DIA CIRC CONCR	
		---	LEN=0020 INSTALLED 2003	
	008894 FT	---	2 0 11071 0 00 0089+30	
		---	LEN=0040 INSTALLED 1988	
		---	SHOEMAKER CR	
		==	(TWP )	
		---	018 " DIA CIRC CONCR	
		---	LEN=0044 INSTALLED 2002	
		---	018 " DIA CIRC CONCR	
		---	LEN=0044 INSTALLED 2002	
		---	SHOEMAKER CR	
		==	(TWP )	
		---	018 " DIA CIR PLASTIC	
		---	LEN=0036 INSTALLED 2002	
		---	018 " DIA CIRC METAL	
		---	LEN=0036 INSTALLED 1988	

EXTRACT DATE: 12/28/2024 ROADWAY MANAGEMENT SYSTEM PAGE NUMBER: 378  
PRINT DATE: 12/30/2024 SLD COUNTY/SR - ANNUAL PRINT COUNTY: CAMBRIA

DIR: B TOTAL LEN: 3.762 MI. DIST: 09-3 SR: 2012  
LEFT MUN: PORTAGE T RIGHT MUN: PORTAGE T

IDA DR  
(TWP)

0030/1051

==

005705 FT

---|---

+++++

==

COONEY RD  
(T505)

0020/1187

==

JAMESTOWN RD  
(T406)

0020/0954

==

003482 FT

---|---

---|---

---|---

---|---

---|---

---|---

---|---

---|---

---|---

---|---

---|---

---|---

000000 FT

---|---

---|---

---|---

0030/0794 048 "DIA CIRC CONCR  
LEN=0040 INSTALLED 2002

005705 FT 2 0 11071 0 00 0057+13  
(AAR 529272D)#TRKS 01

5 0030/0000 LENGTH(AH 3189 BK 2223)  
MINE RD

0020/1917 (T507)

0020/1032 (AAR 529275Y)#TRKS 01

0020/0348 048 "DIA CIRC METAL  
LEN=0042 INSTALLED 2001

0020/0060 018 "DIA CIRC CONCR  
LEN=0042 INSTALLED UNKN

003482 FT 2 0 11071 0 00 0035+36  
VILLAGE: SONMAN

5 0020/0000 LENGTH(AH 2223 BK 3482)  
018 "DIA CIRC CONCR

0010/3127 LEN=0048 INSTALLED 2002  
018 "DIA CIRC CONCR

0010/2662 LEN=0045 INSTALLED 2002  
018 "DIA CIRC CONCR

0010/2158 LEN=0045 INSTALLED 2002

0010/0704 BMS EN 11/2012/0010/0692  
2 0 11071 0 00 0007+00

0010/0692 SONMAN RUN  
BMSBG 11/2012/0010/0692

0010/0381 PORTAGE  
PORTAGE B

0010/0222 048 "DIA CIRC OTHER  
LEN=0058 INSTALLED 1988

000000 FT 2 0 11071 0 00 0000+00  
NC DU LANCEY AV

MAIN ST  
(SR0164 SEG 0120/0000)

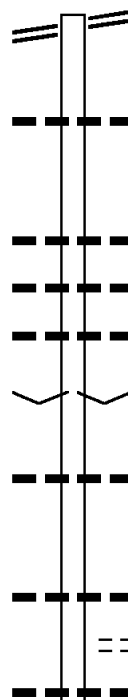
INTER-BK DULANCEY AV  
(BORO)

5 0010/0000 MFC BEGIN = E  
LENGTH(AH 3482 BK 0000)

EXTRACT DATE: 12/28/2024 ROADWAY MANAGEMENT SYSTEM PAGE NUMBER: 377  
 PRINT DATE: 12/30/2024 SLD COUNTY/SR - ANNUAL PRINT COUNTY: CAMBRIA  
 DIR: B TOTAL LEN: 2.712 MI. DIST: 09-3 SR: 2011  
 LEFT MUN: CROYLE T RIGHT MUN: CROYLE T

NEW GERMANY RD 014317 FT  
 (SR2009 SEG 0060/2736) 0050/3655

010662 FT



014317 FT NEW GERMANY RD  
 0050/3655 (SR2009 SEG 0060/2736)

0050/2664 018 "DIA CIR PLASTIC  
 LEN=0034 INSTALLED UNKN

0050/1251 018 "DIA CIR PLASTIC  
 LEN=0040 INSTALLED 2000  
 0050/0870 018 "DIA CIR PLASTIC  
 LEN=0035 INSTALLED UNKN  
 0050/0311 015 "DIA CIRC CONCR  
 LEN=0047 INSTALLED UNKN  
 010662 FT 2 0 11026 0 00 0036+42  
 VILLAGE: NEW GERMANY  
 0050/0000 LENGTH(AH 3655 BK 2231)

0040/1584 018 "DIA CIR PLASTIC  
 LEN=0034 INSTALLED UNKN

0040/0315 018 "DIA CIRC METAL  
 LEN=0050 INSTALLED UNKN  
 0040/0298 TURKEY PATH RD  
 (T398)  
 0040/0210 018 "DIA CIR PLASTIC  
 LEN=0038 INSTALLED UNKN



EXTRACT DATE: 12/28/2024 ROADWAY MANAGEMENT SYSTEM PAGE NUMBER: 376  
PRINT DATE: 12/30/2024 SLD COUNTY/SR - ANNUAL PRINT COUNTY: CAMBRIA

DIR: B TOTAL LEN: 2.712 MI. DIST: 09-3 SR: 2011  
LEFT MUN: CROYLE T RIGHT MUN: CROYLE T

2 0 11026 0 00 0058+73 008431 FT  
OAKS RD  
(T398) 0040/0000

2 0 11026 0 01 0100+00 004559 FT  
PRINGLE HILL RD  
(T395) 0030/0000

2 0 11026 0 01 0143+16 000000 FT  
EVERGREEN DR  
(SR0160 SEG 0350/0000) 0010/0000

008431 FT  
S 0040/0000 LENGTH(AH 2231 BK 3872)  
015 "DIA CIRC METAL  
0030/3823 LEN=0045 INSTALLED UNKN  
CROYLE  
0030/3582 SUMMERHILL T  
0030/2117 BMS EN 11/2011/0030/2095  
2 0 11026 0 01 0075+78  
LAUREL RUN  
0030/2095 BMSBG 11/2011/0030/2095  
0030/0805 015 "DIA CIR PLASTIC  
LEN=0040 INSTALLED UNKN  
004559 FT  
S 0030/0000 LENGTH(AH 3872 BK 3856)  
0020/2834 018 "DIA CIRC CONCR  
LEN=0032 INSTALLED UNKN  
0020/1730 018 "DIA CIR PLASTIC  
LEN=0042 INSTALLED UNKN  
0020/1333 024 "DIA CIRC CONCR  
LEN=0034 INSTALLED UNKN  
0020/0957 018 "DIA CIR PLASTIC  
LEN=0040 INSTALLED UNKN  
0020/0774 018 "DIA CIR PLASTIC  
LEN=0036 INSTALLED UNKN  
0020/0573 018 "DIA CIR PLASTIC  
LEN=0042 INSTALLED UNKN  
000703 FT 2 0 11026 0 01 0138+45  
S 0020/0000 LENGTH(AH 3856 BK 0703)  
018 "DIA CIR PLASTIC  
0010/0597 LEN=0041 INSTALLED UNKN  
018 "DIA CIRC CONCR  
0010/0046 LEN=0062 INSTALLED UNKN  
NC GA TES HILL RD  
000000 FT EVERGREEN DR  
(SR0160 SEG 0350/0000)  
MFC BEGIN = E  
S 0010/0000 LENGTH(AH 0703 BK 0000)

EXTRACT DATE: 12/28/2024 ROADWAY MANAGEMENT SYSTEM PAGE NUMBER: 375  
PRINT DATE: 12/30/2024 SLD COUNTY/SR - ANNUAL PRINT COUNTY: CAMBRIA  
DIR: B TOTAL LEN: 4.043 MI. DIST: 09-3 SR: 2010  
LEFT MUN: PORTAGE T RIGHT MUN: PORTAGE T

021348 FT



021348 FT PURITAN RD  
(SR0164 SEG 0200/3117)

EXTRACT DATE: 12/28/2024 ROADWAY MANAGEMENT SYSTEM PAGE NUMBER: 374  
PRINT DATE: 12/30/2024 SLD COUNTY/SR - ANNUAL PRINT COUNTY: CAMBRIA

DIR: B TOTAL LEN: 4.043 MI. DIST: 09-3 SR: 2010  
LEFT MUN: PORTAGE T RIGHT MUN: PORTAGE T

PURITAN RD (SR0164 SEG 0200/3117)	0070/3284	0070/3284	018 "DIA CIR PLASTIC LEN=0040	INSTALLED UNKN
		0070/2320	018 "DIA CIRC CONCR LEN=0040	INSTALLED 1988
		0070/1435	018 "DIA CIR PLASTIC LEN=0020	INSTALLED 2006
018064 FT		018064 FT	2 0 11116 0 00	0070+21
		0070/0000	LENGTH(AH 3284 BK 3421)	
		0060/1359	018 "DIA CIR PLASTIC LEN=0040	INSTALLED 2006
014643 FT		014643 FT	2 0 11116 0 00	0035+12
		0060/0000	LENGTH(AH 3421 BK 3512)	
		0050/2182	018 "DIA CIRC CONCR LEN=0034	INSTALLED 1988
		0050/0729	SNOW RIDGE RD (PRDR)	
2 0 11116 0 00 0000+00	011131 FT	011131 FT		
GIGGUETOWN RD (T372)	0050/0000	0050/0000	LENGTH(AH 3512 BK 2151)	
		0040/1202	018 "DIA CIR PLASTIC LEN=0025	INSTALLED 2006
		0040/0660	018 "DIA CIR PLASTIC LEN=0025	INSTALLED 2006
008980 FT		008980 FT	2 0 11081 0 00	0090+43
		0040/0000	LENGTH(AH 2151 BK 3709)	
			018 "DIA CIR PLASTIC	

EXTRACT DATE: 12/28/2024 ROADWAY MANAGEMENT SYSTEM PAGE NUMBER: 373  
PRINT DATE: 12/30/2024 SLD COUNTY/SR - ANNUAL PRINT COUNTY: CAMBRIA

DIR: B TOTAL LEN: 4.043 MI. DIST: 09-3 SR: 2010  
LEFT MUN: PORTAGE T RIGHT MUN: PORTAGE T

	0030/3638	LEN=0020	INSTALLED	2006
	0030/2770	018 "DIA	CIRC CONCR	
		LEN=0034	INSTALLED	1988
	0030/2169	018 "DIA	CIR PLASTIC	
		LEN=0045	INSTALLED	1988
	0030/1929	015 "DIA	CIRC CONCR	
		LEN=0038	INSTALLED	1988
	0030/1246	018 "DIA	CIR PLASTIC	
		LEN=0032	INSTALLED	1988
005271 FT	005271 FT	2 0 11081	0 00	0052+89
		POPI SH RD		
		(T353)		
	0030/0000	LENGTH(AH	3709	BK 2491)
	0020/1285	018 "DIA	CIR PLASTIC	
		LEN=0020	INSTALLED	2001
002780 FT	002780 FT	2 0 11081	0 00	0050+77
		VILLAGE: GERMANTOWN		
	0020/0000	LENGTH(AH	2491	BK 2780)
		(APRA)	HIGHLAND NORTH W	
		KOSTAN LN		
	0010/1280	(PRDR)		
	0010/1193	018 "DIA	CIRC CONCR	
		LEN=0024	INSTALLED	1988
BEMS LN (PRDR)	0010/0896			
	000000 FT	0010/0029	015 "DIA	CIRC CONCR
		LEN=0030	INSTALLED	1988
		000000 FT	2 0 11081	0 00 0000+00
		NC FR	RANKSTOWN RD	
		INTER-BK	FIELDSTONE AV	
		(SR2006	SEG 0140/1240)	
SPRING HILL RD (SR2006 SEG 0140/1240)	0010/0000	MFC BEGIN = D		
		0010/0000	LENGTH(AH	2780 BK 0000)

EXTRACT DATE: 12/28/2024 ROADWAY MANAGEMENT SYSTEM PAGE NUMBER: 372  
PRINT DATE: 12/30/2024 SLD COUNTY/SR - ANNUAL PRINT COUNTY: CAMBRIA

DIR: B TOTAL LEN: 5.074 MI. DIST: 09-3 SR: 2009  
LEFT MUN: CAMBRIA T RIGHT MUN: CAMBRIA T

026793 FT

026793 FT  
INTER-AHD

NEW GERMANY RD  
(SR0160 SEG 0450/0000)  
EVERGREEN DR  
(SR0160 SEG 0450/0000)

0090/2720

018 "DIA CIR PLASTIC  
LEN=0040 INSTALLED UNKN

0090/1107 BMS EN 11/2009/0090/1087  
2 0 11025 0 01 0251+73  
ROARING RUN

0090/1087 BMSBG 11/2009/0090/1087

018 "DIA CIR PLASTIC  
LEN=0040 INSTALLED UNKN

018 "DIA CIR PLASTIC  
LEN=0038 INSTALLED UNKN

024073 FT

0090/0108 2 0 11025 0 01 0240+44  
024073 FT LENGTH(AH 2720 BK 3520)

0090/0000 024 "DIA CIR PLASTIC  
LEN=0040 INSTALLED UNKN

018 "DIA CIR PLASTIC  
LEN=0050 INSTALLED 2014

024 "DIA CIR PLASTIC  
LEN=0044 INSTALLED UNKN

0080/2295

0080/2053

020553 FT

020553 FT 2 0 11025 0 01 0205+90  
CAMBRIA

0080/0000 CROYLE T  
LENGTH(AH 3520 BK 2351)  
GURCHIK RD

0070/2075 (TWP)  
015 "DIA CIR PLASTIC

0070/1956 LEN=0040 INSTALLED 2001

018202 FT

0070/0598 018 "DIA CIRC CONCR  
LEN=0038 INSTALLED UNKN

018202 FT 2 0 11025 0 01 0182+22  
WHISKEY SPRINGS RD  
(T415)

0070/0000 LENGTH(AH 2351 BK 3676)

EXTRACT DATE: 12/28/2024 ROADWAY MANAGEMENT SYSTEM PAGE NUMBER: 371  
PRINT DATE: 12/30/2024 SLD COUNTY/SR - ANNUAL PRINT COUNTY: CAMBRIA

DIR: B TOTAL LEN: 5.074 MI. DIST: 09-3 SR: 2009  
LEFT MUN: CROYLE T RIGHT MUN: CROYLE T

BOPP LN  
(T418)

0060/2927

TOWER RD  
(T417)

0060/0792

014526 FT

010968 FT

0060/2985 018 "DIA CIR PLASTIC  
LEN=0040 INSTALLED 2001

0060/2759 015 "DIA CIRC CONCR  
LEN=0044 INSTALLED UNKN  
0060/2736 GATES HILL RD  
(SR2011 SEG 0050/3655)

0060/1496 024 "DIA CIRC CONCR  
LEN=0034 INSTALLED UNKN  
0060/0980 018 "DIA CAST IRON  
LEN=0040 INSTALLED UNKN  
0060/0795 036 "DIA CIRC CONCR  
LEN=0044 INSTALLED UNKN

014526 FT 2 0 11025 0 01 0145+35  
VILLAGE: NEW GERMANY  
5 0060/0000 LENGTH(AH 3676 BK 3558)  
0050/3406 018 "DIA CIR PLASTIC  
LEN=0034 INSTALLED UNKN

0050/2380 018 "DIA CIR PLASTIC  
LEN=0030 INSTALLED UNKN  
0050/1968 018 "DIA CIRC METAL  
LEN=0040 INSTALLED 1988

0050/1004 018 "DIA CIR PLASTIC  
LEN=0036 INSTALLED UNKN  
DEER LN  
0050/0654 (TWP)  
DEER LN  
(TWP)

0050/0167 2 0 11025 0 01 0109+77  
010968 FT LENGTH(AH 3558 BK 3444)  
5 0050/0000 018 "DIA CIR PLASTIC  
LEN=0036 INSTALLED UNKN  
0040/3302 018 "DIA CIR PLASTIC  
LEN=0040 INSTALLED UNKN  
0040/2827 018 "DIA CIR PLASTIC  
LEN=0038 INSTALLED UNKN  
0040/2542

018 "DIA CIR PLASTIC

EXTRACT DATE: 12/28/2024 ROADWAY MANAGEMENT SYSTEM PAGE NUMBER: 370  
PRINT DATE: 12/30/2024 SLD COUNTY/SR - ANNUAL PRINT COUNTY: CAMBRIA

DIR: B TOTAL LEN: 5.074 MI. DIST: 09-3 SR: 2009  
LEFT MUN: CROYLE T RIGHT MUN: CROYLE T

007524 FT

003869 FT

BEECH ST  
(BORO)

0020/1987

SPRING ST

0040/1839	LEN=0042	INSTALLED UNKN
0040/1429	018 "DIA CIR PLASTIC	LEN=0044 INSTALLED UNKN
0040/1060	018 "DIA CIR PLASTIC	LEN=0044 INSTALLED UNKN
0040/0721	018 "DIA CIR PLASTIC	LEN=0044 INSTALLED UNKN
0040/0545	018 "DIA CIRC METAL	LEN=0042 INSTALLED UNKN
0040/0227	018 "DIA CIR PLASTIC	LEN=0048 INSTALLED UNKN
007524 FT	2 0 11025 0 01 0075+41	
5 0040/0000	LENGTH(AH 3444 BK 3655)	018 "DIA CIR PLASTIC
0030/3648	LEN=0030 INSTALLED UNKN	018 "DIA CIR PLASTIC
0030/3310	LEN=0040 INSTALLED UNKN	018 "DIA CIR PLASTIC
0030/2999	LEN=0032 INSTALLED UNKN	018 "DIA CIR PLASTIC
0030/2667	LEN=0044 INSTALLED UNKN	018 "DIA CIR PLASTIC
0030/2522	LEN=0042 INSTALLED UNKN	018 "DIA CIR PLASTIC
0030/2172	LEN=0034 INSTALLED UNKN	015 "DIA CIRC METAL
0030/1965	LEN=0034 INSTALLED UNKN	018 "DIA CIR PLASTIC
0030/1672	LEN=0034 INSTALLED UNKN	018 "DIA CIR PLASTIC
0030/1316	LEN=0032 INSTALLED UNKN	015 "DIA CIR PLASTIC
0030/0531	LEN=0040 INSTALLED UNKN	HEMLOCK ST
0030/0038	(TWP)	
0030/0022	BMSSEN 11/2009/0030/0000	2 0 11025 0 01 0038+43
003869 FT	LAURL BCK RN	BMSBG 11/2009/0030/0000
	CROYLE	SUMMERHILL B
5 0030/0000	LENGTH(AH 3655 BK 2054)	
0020/1697	018 "DIA CIRC METAL	LEN=0060 INSTALLED UNKN
0020/1655	WHITESTONE DR	(BORO)

EXTRACT DATE: 12/28/2024 ROADWAY MANAGEMENT SYSTEM PAGE NUMBER: 369  
PRINT DATE: 12/30/2024 SLD COUNTY/SR - ANNUAL PRINT COUNTY: CAMBRIA

DIR: B TOTAL LEN: 5.074 MI. DIST: 09-3 SR: 2009  
LEFT MUN: SUMMERHILL B RIGHT MUN: SUMMERHILL B

(BORO)	0020/1191	==	
FIRST AV			
(BORO)	0020/1047	==	
MARKET ST			
(BORO)	0020/0810	==	
ELM ST			
(BORO)	0020/0724	==	
MAIN ST			
(BORO)			
QUARRY ST	0020/0291	==	
(BORO)			
	001815 FT	---	0020/0069 012 "DIA CIRC OTHER LEN=0060 INSTALLED UNKN 001815 FT 2 0 11025 0 01 0018+15 NC NEW GERMANY RD STATION ST (BORO)
		==	5 0020/0000 LENGTH(AH 2054 BK 1815) 015 "DIA CIR PLASTIC
HICKORY ST		---	0010/1772 LEN=0060 INSTALLED UNKN
(BORO)	0010/1729	==	
JACKSON ST			
(SR3043 SEG 0010/0000)	0010/1620	==	
		---	0010/1600 012 "DIA CIRC CONCR LEN=0060 INSTALLED UNKN
WILLOW ST			
(BORO)	0010/1473	==	
MADISON ST			
(BORO)	0010/1439	==	
		---	0010/1258 BMS EN 11/2009/0010/1111 2 0 11025 0 01 0010+83 NORFOLK SOUTHERN RAIL RR
		---	0010/1111 BMS BG 11/2009/0010/1111 018 "DIA CIRC CONCR
		---	0010/0778 LEN=0026 INSTALLED UNKN
BRIDGE ST			
(BORO)	0010/0719	==	
WENDROTH AV			
(BORO)	0010/0410	==	
		---	0010/0078 018 "DIA CIRC CONCR LEN=0036 INSTALLED UNKN
PORTAGE LN			
(BORO)	0010/0045	==	
	000000 FT	---	000000 FT 2 0 11025 0 00 0000+00 NC MA IN ST RAILROAD ST (SR0053 SEG 0020/3583) MFC BEGIN = D
		---	5 0010/0000 LENGTH(AH 1815 BK 0000)



EXTRACT DATE: 12/28/2024 ROADWAY MANAGEMENT SYSTEM PAGE NUMBER: 368  
PRINT DATE: 12/30/2024 SLD COUNTY/SR - ANNUAL PRINT COUNTY: CAMBRIA

DIR: B TOTAL LEN: .851 MI. DIST: 09-3 SR: 2008  
LEFT MUN: CROYLE T RIGHT MUN: CROYLE T

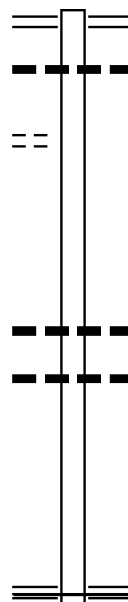
MATHIESON RD  
(T608)

004494 FT

0020/0851

002981 FT

000000 FT



004494 FT RAILROAD ST  
0020/1513 (SR0053 SEG 0030/2384)  
018 "DIA CIRC CONCR  
0020/1479 LEN=0075 INSTALLED UNKN

002981 FT 2 0 11022 0 00 0030+00  
5 0020/0000 LENGTH(AH 1513 BK 2981)

0010/1595 015 "DIA CIR PLASTIC  
LEN=0020 INSTALLED 2004  
0010/1212 015 "DIA CIR PLASTIC  
LEN=0030 INSTALLED 2004

000000 FT 2 0 11022 0 00 0000+00  
NC GRANGE HALL RD  
FRANKSTOWN RD  
(SR2006 SEG 0070/0000)  
MFC BEGIN = D  
5 0010/0000 LENGTH(AH 2981 BK 0000)

EXTRACT DATE: 12/28/2024 ROADWAY MANAGEMENT SYSTEM PAGE NUMBER: 367  
PRINT DATE: 12/30/2024 SLD COUNTY/SR - ANNUAL PRINT COUNTY: CAMBRIA

DIR: B TOTAL LEN: 2.694 MI. DIST: 09-3 SR: 2007  
LEFT MUN: SUMMERHILL T RIGHT MUN: SUMMERHILL T

014223 FT		014223 FT	FIELDSTONE AV
		0060/3263	(SR2006 SEG 0110/1797)
		0060/2812	018 "DIA CIRC CONCR
			LEN=0031 INSTALLED UNKN
		0060/1629	018 "DIA CIRC CONCR
			LEN=0042 INSTALLED UNKN
		0060/1228	018 "DIA CIR PLASTIC
			LEN=0036 INSTALLED UNKN
010960 FT		0060/0170	018 "DIA CIRC CONCR
		010960 FT	LEN=0034 INSTALLED UNKN
		0060/0000	2 0 11009 0 04 0765+47
			LENGTH(AH 3263 BK 1004)
		0050/0918	018 "DIA CIRC CONCR
			LEN=0032 INSTALLED UNKN
		0050/0670	018 "DIA CIR PLASTIC
			LEN=0032 INSTALLED UNKN
009956 FT		0050/0010	015 "DIA CIR PLASTIC
		009956 FT	LEN=0030 INSTALLED UNKN
			2 0 11009 0 04 0754+92
			ROBERTS RD
			(T355)
		0050/0000	LENGTH(AH 1004 BK 3071)
MINOR RD			
(T356)			
0040/2340			
PINE BLUFF RD			
(SR2004 SEG 0030/1764)			
0040/1676			
LECKS RD			
(T706)			
0040/0148			
006885 FT		0040/0026	BMS EN 11/2007/0040/0000
		006885 FT	2 0 11009 0 04 0724+34
			LAUREL RUN
		0040/0000	BMSBG 11/2007/0040/0000
			LENGTH(AH 3071 BK 3895)
			018 "DIA CIR PLASTIC
		0030/3449	LEN=0038 INSTALLED UNKN
LEVENTRY RD			
(T707)			
0030/2868			

EXTRACT DATE: 12/28/2024 ROADWAY MANAGEMENT SYSTEM PAGE NUMBER: 366  
PRINT DATE: 12/30/2024 SLD COUNTY/SR - ANNUAL PRINT COUNTY: CAMBRIA

DIR: B TOTAL LEN: 2.694 MI. DIST: 09-3 SR: 2007  
LEFT MUN: SUMMERHILL T RIGHT MUN: SUMMERHILL T

				0030/2765	018 "DIA CIR PLASTIC LEN=0040 INSTALLED 1999
				0030/2264	018 "DIA CIR PLASTIC LEN=0010 INSTALLED 1999
				0030/1993	018 "DIA CIR PLASTIC LEN=0045 INSTALLED 1999
	002990 FT			002990 FT	2 0 11009 0 04 0685+00
FRIENDS AV (T504)	0030/0000	==	==	5 0030/0000	NC WASHINGTON AV FRIENDS AV (T751) LENGTH(AH 3895 BK 1828)
				0020/0960	018 "DIA CIR PLASTIC LEN=0045 INSTALLED UNKN
CEDAR ST (T680)	0020/0558	==		0020/0186	015 "DIA CIR UNKNOWN LEN=0038 INSTALLED UNKN
	001162 FT			001162 FT	2 0 11009 0 04 0665+21 MARGARET AV (T681) 018 "DIA CIRC CONCR LEN=0050 INSTALLED UNKN
					NC STEWART ST STEWART ST (T682)
				5 0020/0000	LENGTH(AH 1828 BK 1162)
CEDAR ST (T680) MARGARET AV (T681)	0010/0892	==	==		NC MARGARET AV HOWARD AV (T346)
				0010/0600	
MICHAEL AV (T705)	0010/0459	==		0010/0316	BMS EN 11/2007/0010/0243 2 0 11009 0 04 0657+54 S FORK L CONEMAUGH RIVE
				0010/0243	BMSBG 11/2007/0010/0243
	000000 FT			000000 FT	2 0 11009 0 04 0655+27
					NC CEDAR ST INTER-BK CEDAR ST (SR0869 SEG 0120/0000) MFC BEGIN = D
BEAVER RUN AV (SR0869 SEG 0120/0000)	0010/0000			5 0010/0000	LENGTH(AH 1162 BK 0000)

EXTRACT DATE: 12/28/2024 ROADWAY MANAGEMENT SYSTEM PAGE NUMBER: 365  
PRINT DATE: 12/30/2024 SLD COUNTY/SR - ANNUAL PRINT COUNTY: CAMBRIA

DIR: B TOTAL LEN: 8.927 MI. DIST: 09-3 SR: 2006  
LEFT MUN: PORTAGE T RIGHT MUN: PORTAGE T

	047132 FT		047132 FT	
			INTER-AHD	MAIN ST
				(SR0164 SEG 0130/0532)
WAYNE AV			0160/3444	PURITAN RD
(T381)	0160/3370	==		(SR0164 SEG 0130/0532)
		---	0160/3314	024 "DIA CIRC CONCR
CEMETERY RD	0160/3161	==		LEN=0032 INSTALLED UNKN
(T388)		---	0160/2476	018 "DIA CIRC CONCR
		==		LEN=0048 INSTALLED UNKN
		---	0160/2452	CALVIN AV
		==		(T589)
		---	0160/2444	018 "DIA CIRC METAL
		---		LEN=0044 INSTALLED UNKN
		---	0160/2112	018 "DIA CIRC CONCR
		==		LEN=0052 INSTALLED UNKN
		---	0160/2090	LUTHER AV
		==		(T676)
		---	0160/2088	018 "DIA CIRC CONCR
		---		LEN=0040 INSTALLED UNKN
		---	0160/1749	015 "DIA CIRC CONCR
		==		LEN=0044 INSTALLED UNKN
		---	0160/1719	KNOX AV
		==		(T668)
		---	0160/1716	015 "DIA CIRC CONCR
		---		LEN=0050 INSTALLED UNKN
		---	0160/1421	018 "DIA CIRC CONCR
		---		LEN=0040 INSTALLED UNKN
		---	0160/1381	024 "DIA CIRC METAL
		==		LEN=0040 INSTALLED UNKN
		---	0160/1357	WESLEY AV
WEST ALBRIGHT AV	0160/1012	==		(T357)
(T677)		---	0160/0368	018 "DIA CIRC CONCR
		---		LEN=0030 INSTALLED UNKN
MICHAEL LN	0160/0135	==		
(PRDR)		---	0160/0045	POLLOCK LN
	043688 FT	==		(PRDR)
		---	043688 FT	2 0 11019 0 01 0450+28
		---	0160/0000	LENGTH(AH 3444 BK 3454)
				018 "DIA CIRC CONCR

EXTRACT DATE: 12/28/2024 ROADWAY MANAGEMENT SYSTEM PAGE NUMBER: 364  
PRINT DATE: 12/30/2024 SLD COUNTY/SR - ANNUAL PRINT COUNTY: CAMBRIA

DIR: B TOTAL LEN: 8.927 MI. DIST: 09-3 SR: 2006  
LEFT MUN: PORTAGE T RIGHT MUN: PORTAGE T

VARNER LN  
(PRDR)

0150/2829

SHADY SPRING RD  
(T356)

0150/1025

STEVEN DR  
(TWP)

0150/0199

040234 FT

036641 FT

0150/3313 LEN=0042 INSTALLED UNKN  
FOWLER LN  
0150/3149 (PRDR)

0150/1936 KLEMAN LN  
(PRDR)  
0150/1623 SHAFFER LN  
(PRDR)  
0150/1446 018 "DIA CIRC CONCR  
LEN=0054 INSTALLED UNKN  
ALLEN ST  
0150/1025 (T358)  
018 "DIA CIRC CONCR  
0150/0991 LEN=0040 INSTALLED UNKN

0150/0067 018 "DIA CIR PLASTIC  
LEN=0040 INSTALLED 2000  
040234 FT 2 0 11019 0 01 0415+94  
0150/0000 LENGTH(AH 3454 BK 3593)

0140/2407 CRESTWOOD LN  
(T514)  
0140/2017 ARBOR DR  
(T515)  
0140/1589 CIRCLE DR  
(T516)  
FRANKSTOWN RD  
(SR2010 SEG 0010/0000)  
NC SP RING HILL RD  
0140/1146 018 "DIA CIR PLASTIC  
LEN=0048 INSTALLED UNKN  
0140/0763 018 "DIA CIRC METAL  
LEN=0034 INSTALLED UNKN

036641 FT 2 0 11019 0 01 0380+53  
POPIH RD  
(T353)  
0140/0000 LENGTH(AH 3593 BK 2992)  
015 "DIA CIR PLASTIC  
0130/2982 LEN=0044 INSTALLED UNKN  
0130/2278 018 "DIA CIR PLASTIC  
LEN=0050 INSTALLED 2000

EXTRACT DATE: 12/28/2024 ROADWAY MANAGEMENT SYSTEM PAGE NUMBER: 363  
PRINT DATE: 12/30/2024 SLD COUNTY/SR - ANNUAL PRINT COUNTY: CAMBRIA

DIR: B TOTAL LEN: 8.927 MI. DIST: 09-3 SR: 2006  
LEFT MUN: PORTAGE T RIGHT MUN: PORTAGE T

BURKEY DR  
(T698)

0130/1140

==

CEMETARY RD  
(T388)

0130/0024  
033649 FT

==

BROOK BANK DR  
(PRDR)

0110/2836

==

027126 FT

0130/0806 LAUREL RUN DR  
(T702)

033649 FT NC FRANKSTOWN RD  
2 0 11019 0 01 0350+16  
ROBERTS RD

5 0130/0000 LENGTH(AH 2992 BK 2986)  
015 "DIA CIR PLASTIC  
LEN=0030 INSTALLED 2005  
PORTAGE  
0120/2836  
0120/2653 SUMMERHILL T

0120/1650 018 "DIA CIR PLASTIC  
LEN=0040 INSTALLED UNKN  
024 "DIA CIR PLASTIC  
0120/1083 LEN=0034 INSTALLED UNKN

5 030663 FT 2 0 11019 0 01 0320+47  
0120/0000 LENGTH(AH 2986 BK 3537)  
018 "DIA CIR PLASTIC  
0110/2999 LEN=0040 INSTALLED 1999

0110/2517 018 "DIA CIR PLASTIC  
LEN=0040 INSTALLED UNKN

0110/1797 WASHINGTON AV  
(SR2007 SEG 0060/3263)

5 027126 FT 2 0 11019 0 01 0285+42  
0110/0000 LENGTH(AH 3537 BK 3153)  
018 "DIA CIRC CONCR  
0100/3120 LEN=0045 INSTALLED UNKN

0100/2463 018 "DIA CIRC METAL  
LEN=0042 INSTALLED UNKN

0100/1698 018 "DIA CIRC METAL  
LEN=0045 INSTALLED 2006

EXTRACT DATE: 12/28/2024 ROADWAY MANAGEMENT SYSTEM PAGE NUMBER: 362  
PRINT DATE: 12/30/2024 SLD COUNTY/SR - ANNUAL PRINT COUNTY: CAMBRIA

DIR: B TOTAL LEN: 8.927 MI. DIST: 09-3 SR: 2006  
LEFT MUN: SUMMERHILL T RIGHT MUN: SUMMERHILL T

BUCKHORN RD  
(T354)

0100/0560

==

023973 FT

---

0100/0190  
023973 FT

018 "DIA CIRC METAL  
LEN=0085 INSTALLED UNKN  
2 0 11019 0 01 0253+40  
FAIRVIEW AV  
(SR0160 SEG 0270/0000)  
FIELDSTONE AV  
(SR0160 SEG 0270/0000)  
LTH AH 003153 BK 000100

INTER-BK

023973 FT

---

S

0100/0000  
023973 FT  
7094/0000

LTH AH 000100 BK 001983  
FIELDSTONE AV  
(SR0160 SEG 0280/0000)  
038 "DIA CIR PLASTIC  
LEN=0040 INSTALLED UNKN

INTER-AHD  
0090/1983

SPRINGSIDE AV  
(SR0160 SEG 0280/0000)

0090/1983

---

0090/1975

021990 FT

---

S

021990 FT  
0090/0000  
NC FI

2 0 11019 0 01 0216+19  
LENGTH(AH 1983 BK 3116)  
FIELDSTONE AV  
SUMMERHILL

0080/3030

CROYLE T  
018 "DIA CIR PLASTIC  
LEN=0032 INSTALLED UNKN

0080/2445

TAPP RD  
(T391)

0080/1024

==

018874 FT

---

S

018874 FT  
0080/0000

2 0 11019 0 01 0185+65  
LENGTH(AH 3116 BK 3594)  
015 "DIA CIR PLASTIC  
LEN=0030 INSTALLED 1999

0070/3269

---

0070/0336

BETZ RD  
(T368)  
018 "DIA CIRC METAL

==

EXTRACT DATE: 12/28/2024 ROADWAY MANAGEMENT SYSTEM PAGE NUMBER: 361  
PRINT DATE: 12/30/2024 SLD COUNTY/SR - ANNUAL PRINT COUNTY: CAMBRIA

DIR: B TOTAL LEN: 8.927 MI. DIST: 09-3 SR: 2006  
LEFT MUN: CROYLE T RIGHT MUN: CROYLE T

2 0 11019 0 01 0149+54 015280 FT  
GRANGE HALL RD  
(SR2008 SEG 0010/0000) 0070/0000

0070/0283 LEN=0055 INSTALLED UNKN  
015280 FT  
MFC BEGIN = D  
0070/0000 LENGTH(AH 3594 BK 3704)

011576 FT

0060/1897 018 "DIA CIRC CONCR  
LEN=0030 INSTALLED 2003

011576 FT 2 0 11019 0 01 0112+16  
024 "DIA CIRC CONCR  
LEN=0042 INSTALLED UNKN  
0060/0000 LENGTH(AH 3704 BK 1697)

2 0 11019 0 01 0095+19 009879 FT  
NELSON RD  
(T686) 0050/0000

0050/0055 024 "DIA CIRC CONCR  
009879 FT LEN=0038 INSTALLED UNKN  
0050/0000 LENGTH(AH 1697 BK 3782)

0040/2617 018 "DIA CIR PLASTIC  
LEN=0032 INSTALLED UNKN

0040/1433 018 "DIA CIRC CONCR  
LEN=0035 INSTALLED UNKN  
PLUMMER RD  
(T330)

0040/1346 SMAY RD  
(T208)  
0040/1083 018 "DIA CIRC CONCR  
LEN=0034 INSTALLED UNKN  
0040/0633 018 "DIA CIRC CONCR  
LEN=0082 INSTALLED UNKN

006097 FT

006097 FT 2 0 11019 0 00 0059+76  
LAKE RD  
(T352)  
0040/0000 LENGTH(AH 3782 BK 1910)



EXTRACT DATE: 12/28/2024 ROADWAY MANAGEMENT SYSTEM PAGE NUMBER: 360  
PRINT DATE: 12/30/2024 SLD COUNTY/SR - ANNUAL PRINT COUNTY: CAMBRIA

DIR: B TOTAL LEN: 8.927 MI. DIST: 09-3 SR: 2006  
LEFT MUN: CROYLE T RIGHT MUN: CROYLE T

BAUMGARDNER RD  
(T389)

0030/1571

004187 FT

002961 FT

2 0 11019 0 00 0000+00 000000 FT  
RAGERS HILL RD  
(SR3024 SEG 0200/0000) 0010/0000

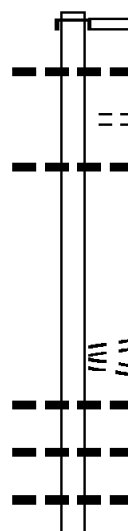
0030/1842	036 "DIA CIRC METAL LEN=0065 INSTALLED UNKN
0030/1723	SR 0219 NBL OP ID 11/0219/0220/0000
0030/1622	018 "DIA CIRC CONCR LEN=0032 INSTALLED UNKN
0030/1578	018 "DIA CIRC CONCR LEN=0065 INSTALLED UNKN
0030/1250	018 "DIA CIRC CONCR LEN=0030 INSTALLED UNKN
0030/0752	060 "DIA CIRC METAL LEN=0050 INSTALLED UNKN
0030/0011	BMS EN 11/2006/0030/0000
004187 FT	2 0 11019 0 00 0040+56
0030/0000	TRIB S FORK BR L CONEMA BMSBG 11/2006/0030/0000
0020/0797	LENGTH(AH 1910 BK 1226) 018 "DIA CIR PLASTIC LEN=0042 INSTALLED UNKN
002961 FT	2 0 11019 0 00 0028+33
0020/0000	HUNTER RD (T351) 018 "DIA CIR PLASTIC LEN=0045 INSTALLED UNKN
0010/2584	LENGTH(AH 1226 BK 2961) 018 "DIA CIRC CONCR LEN=0050 INSTALLED UNKN
0010/2135	018 "DIA CIR PLASTIC LEN=0032 INSTALLED UNKN
0010/1675	018 "DIA CIRC CONCR LEN=0036 INSTALLED UNKN
0010/1271	018 "DIA CIRC CONCR LEN=0034 INSTALLED UNKN
0010/0793	015 "DIA CIR PLASTIC LEN=0020 INSTALLED 2000
0010/0553	SR 3024 OP ID 11/3024/0190/0000
0010/0454	018 "DIA CIRC CONCR LEN=0100 INSTALLED UNKN
0010/0058	018 "DIA CIRC CONCR LEN=0045 INSTALLED UNKN
000000 FT	NC FRANKSTOWN RD RAGERS HILL RD (SR3024 SEG 0200/0000)
0010/0000	MFC BEGIN = E LENGTH(AH 2961 BK 0000)

EXTRACT DATE: 12/28/2024 ROADWAY MANAGEMENT SYSTEM PAGE NUMBER: 359  
PRINT DATE: 12/30/2024 SLD COUNTY/SR - ANNUAL PRINT COUNTY: CAMBRIA

DIR: B TOTAL LEN: 1.915 MI. DIST: 09-3 SR: 2005  
LEFT MUN: ADAMS TOWNSHIP T RIGHT MUN: ADAMS TOWNSHIP T

010112 FT

010112 FT  
INTER-AHD



008618 FT

008618 FT

HUFF ST  
(SR2003 SEG 0050/1625)  
THOMSON AV  
(SR2003 SEG 0050/1625)  
018" DIA CIR PLASTIC  
LEN=0030 INSTALLED 2000  
ROBERTS AV  
(T340)  
072"H 84"W CON BOX CUL  
LEN=0038 INSTALLED 2017  
2 0 11008 0 00 0086+11  
PIPELINE RD  
(T304)  
HUFF ST  
(TWP)  
LENGTH(AH 1494 BK 2772)  
018" DIA CIRC CONCR  
LEN=0034 INSTALLED 1988  
018" DIA CIRC CONCR  
LEN=0044 INSTALLED 1988  
018" DIA CIRC CONCR  
LEN=0030 INSTALLED 1988  
018" DIA CIRC CONCR

5

EXTRACT DATE: 12/28/2024 ROADWAY MANAGEMENT SYSTEM PAGE NUMBER: 358  
PRINT DATE: 12/30/2024 SLD COUNTY/SR - ANNUAL PRINT COUNTY: CAMBRIA

DIR: B TOTAL LEN: 1.915 MI. DIST: 09-3 SR: 2005  
LEFT MUN: ADAMS TOWNSHIP T RIGHT MUN: ADAMS TOWNSHIP T

LLOYD ST  
(T763)

005846 FT  
0030/0000

003592 FT

000000 FT

KRAYN RD  
(T326)

0010/0000

0030/1868	LEN=0028	INSTALLED	1988
0030/1668	018 "DIA	CIRC CONCR	
0030/1239	LEN=0036	INSTALLED	1988
0030/0918	024 "DIA	CIRC CONCR	
	LEN=0036	INSTALLED	1988
	018 "DIA	CIRC CONCR	
	LEN=0036	INSTALLED	1988
	TRIB OTTO RUN		
	STRUCTURE LENGTH	16 FT	
0030/0677	BMSID 11/2005/0030/0677		
0030/0386	018 "DIA	CIRC CONCR	
0030/0186	LEN=0032	INSTALLED	1988
005846 FT	024 "DIA	CIRC CONCR	
	LEN=0032	INSTALLED	1988
	2 0 11008 0 00 0059+00		
	VILLAGE: DUNLO		
0030/0000	LENGTH(AH 2772 BK 2254)		
0020/1346	024 "DIA	CIRC CONCR	
	LEN=0040	INSTALLED	1988
0020/0635	015 "DIA	CIRC CONCR	
	LEN=0030	INSTALLED	1988
0020/0298	015 "DIA	CIR PLASTIC	
003592 FT	LEN=0040	INSTALLED	2006
	2 0 11008 0 00 0035+97		
	VILLAGE: LLANFAIR		
0020/0000	LENGTH(AH 2254 BK 3592)		
0010/3228	015 "DIA	CIRC CONCR	
	LEN=0036	INSTALLED	1988
0010/2893	015 "DIA	CIRC CONCR	
	LEN=0022	INSTALLED	1988
0010/2364	018 "DIA	CIRC CONCR	
	LEN=0024	INSTALLED	1988
0010/1211	015 "DIA	CIRC CONCR	
	LEN=0034	INSTALLED	1988
0010/0975	015 "DIA	CIRC CONCR	
	LEN=0032	INSTALLED	1988
0010/0593	015 "DIA	CIR PLASTIC	
000000 FT	LEN=0040	INSTALLED	1988
	2 0 11008 0 00 0000+00		
	VILLAGE: SAUTERTOWN		
	NC LLANFAIR RD		
	MINE 42 RD		
	(T300)		
	MFC BEGIN = E		
0010/0000	LENGTH(AH 3592 BK 0000)		

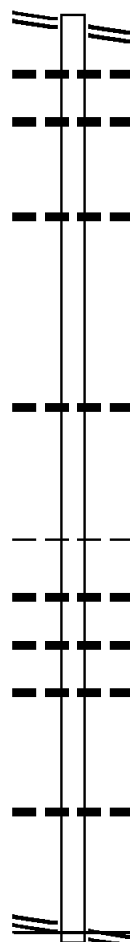
EXTRACT DATE: 12/28/2024 ROADWAY MANAGEMENT SYSTEM PAGE NUMBER: 357  
PRINT DATE: 12/30/2024 SLD COUNTY/SR - ANNUAL PRINT COUNTY: CAMBRIA  
DIR: B TOTAL LEN: 1.266 MI. DIST: 09-3 SR: 2004  
LEFT MUN: SUMMERHILL T RIGHT MUN: SUMMERHILL T

WASHINGTON AV 006685 FT  
(SR2007 SEG 0040/1676) 0030/1764

004921 FT

002547 FT

2 0 11014 0 00 0070+22 000000 FT  
FAIRVIEW AV  
(SR0160 SEG 0230/0000) 0010/0000



006685 FT WASHINGTON AV  
0030/1764 (SR2007 SEG 0040/1676)  
015 "DIA CIRC METAL  
0030/1741 LEN=0056 INSTALLED UNKN  
018 "DIA CIR PLASTIC  
0030/1364 LEN=0030 INSTALLED UNKN

0030/0175 015 "DIA CIRC CONCR  
LEN=0036 INSTALLED UNKN  
004921 FT 2 0 11014 1 01 0030+23  
5 0030/0000 LENGTH(AH 1764 BK 2374)

0020/0859 018 "DIA CIR PLASTIC  
LEN=0034 INSTALLED UNKN

002547 FT 2 0 11014 1 01 0006+83  
NC PINE BLUFF RD

SUMMERHILL  
CROYLE T  
5 0020/0000 LENGTH(AH 2374 BK 2547)  
018 "DIA CIR PLASTIC  
0010/2163 LEN=0030 INSTALLED UNKN  
018 "DIA CIRC CONCR  
0010/1710 LEN=0032 INSTALLED UNKN  
018 "DIA CIR PLASTIC  
0010/1410 LEN=0030 INSTALLED UNKN

0010/0025 018 "DIA CIRC CONCR  
LEN=0032 INSTALLED UNKN  
NC MI LL RD

000000 FT MILL RD  
(SR0160 SEG 0230/0000)  
MFC BEGIN = D  
5 0010/0000 LENGTH(AH 2547 BK 0000)

EXTRACT DATE: 12/28/2024	ROADWAY MANAGEMENT SYSTEM	PAGE NUMBER: 356
PRINT DATE: 12/30/2024	SLD COUNTY/SR - ANNUAL PRINT	COUNTY: CAMBRIA
DIR: B	TOTAL LEN: 5.250 MI.	DIST: 09-3
LEFT MUN: SUMMERHILL T	RIGHT MUN: SUMMERHILL T	SR: 2003

OAK ST  
(T 6 9 9)

FIRST AV  
(TWP)

027720 FT

0090/2085

025635 FT

0090/0000

023171 FT

027720 FT  
INTER-AHD

0090/2085

0090 / 1634

0090/1594

0090/0601

0 2 5 6 3 5 F T

0090/0000

0080/2109

0080/0373

0080/0000

```

CAMERON AV
(SR0869 SEG 0150/0000)
OAK ST
(SR0869 SEG 0150/0000)
024 "DIA CIRC CONCR
LEN=0032 INSTALLED 2000
BEECH ST
(T698)

018 "DIA CIR PLASTIC
LEN=0060 INSTALLED 2000

2 0 11009 0 04 0603+47
VILLAGE: LLOYDELL
A MERON AV
LENGTH(AH 2085 BK 2464)
SUMMERHILL
ADAMS TOWNSHIP T

MAC RD
(PRDR)
2 0 11009 0 04 0579+49
LENGTH(AH 2464 BK 3803)
018 "DIA CIRC METAL

```

EXTRACT DATE: 12/28/2024 ROADWAY MANAGEMENT SYSTEM PAGE NUMBER: 355  
PRINT DATE: 12/30/2024 SLD COUNTY/SR - ANNUAL PRINT COUNTY: CAMBRIA

DIR: B TOTAL LEN: 5.250 MI. DIST: 09-3 SR: 2003  
LEFT MUN: ADAMS TOWNSHIP T RIGHT MUN: ADAMS TOWNSHIP T

019368 FT

016485 FT

-- --	0070/3589	LEN=0040	INSTALLED	UNKN
-- --	0070/3248	018 "DIA	CIR PLASTIC	
-- --	0070/2962	LEN=0034	INSTALLED	UNKN
-- --	0070/2660	024 "DIA	CIR PLASTIC	
-- --	0070/2229	LEN=0030	INSTALLED	1999
-- --	0070/1541	018 "DIA	CIR PLASTIC	
-- --	0070/0796	LEN=0032	INSTALLED	UNKN
-- --	0070/0264	018 "DIA	CIR PLASTIC	
-- --	0070/0160	LEN=0030	INSTALLED	UNKN
-- --	0070/0070	018 "DIA	CIR PLASTIC	
-- --	019368 FT	LEN=0048	INSTALLED	UNKN
-- --	0070/0000	018 "DIA	CIR PLASTIC	
-- --	0060/2674	LEN=0038	INSTALLED	UNKN
-- --	0060/1987	018 "DIA	CIRC METAL	
-- --	0060/1546	LEN=0030	INSTALLED	UNKN
-- --	0060/1049	LC TO UNKNOWN RD		
-- --	0060/0948	(CONN)		
-- --	0060/0459	018 "DIA	CIRC CONCR	
-- --	016485 FT	LEN=0060	INSTALLED	UNKN
-- --	0060/0000	2 0 11009	0 04 0543+95	
-- --	0050/3462	UNKNOWN RD		
-- --	0050/2184	(TWP)		
-- --	0050/2024	LENGTH(AH 3803 BK 2883)		
-- --		018 "DIA	CIR PLASTIC	
-- --		LEN=0030	INSTALLED	2001
-- --		018 "DIA	CIR PLASTIC	
-- --		LEN=0040	INSTALLED	UNKN
-- --		018 "DIA	CIRC CONCR	
-- --		LEN=0040	INSTALLED	2004
-- --		PIPELINE RD		
-- --		(T304)		
-- --		015 "DIA	CIRC CONCR	
-- --		LEN=0036	INSTALLED	UNKN
-- --		015 "DIA	CIR PLASTIC	
-- --		LEN=0060	INSTALLED	2000
-- --		2 0 11009	0 04 0514+59	
-- --		NC DUNLO RD		
-- --		LENGTH(AH 2883 BK 3563)		
-- --		018 "DIA	CIRC CONCR	
-- --		LEN=0042	INSTALLED	2004
-- --		COULTER ST		
-- --		(T309)		
-- --		AL		
-- --		(BORO)		

EXTRACT DATE: 12/28/2024 ROADWAY MANAGEMENT SYSTEM PAGE NUMBER: 354  
PRINT DATE: 12/30/2024 SLD COUNTY/SR - ANNUAL PRINT COUNTY: CAMBRIA

DIR: B TOTAL LEN: 5.250 MI. DIST: 09-3 SR: 2003  
LEFT MUN: ADAMS TOWNSHIP T RIGHT MUN: ADAMS TOWNSHIP T

PITCAIRN AV  
(T331)  
HUFF ST  
(T405)

	==	==	0050/1838	DONOHUE ST (T339)
	==	==	0050/1682	AL (BORO)
		==		HUFF ST (SR2005 SEG 0040/1494)
			NC THOMSON AV	
	---	---	0050/1531	018 "DIA CIRC CONCR LEN=0038 INSTALLED UNKN
	---	---	0050/1029	018 "DIA CIRC CONCR LEN=0029 INSTALLED UNKN
0050/1015	==	==		NC HUFF ST
	---	---	0050/1000	018 "DIA CIRC CONCR LEN=0270 INSTALLED UNKN
		==	0050/0740	RAILROAD ST (TWP)
				SULPHUR CRK
	---	---	0050/0510	STRUCTURE LENGTH 18 FT BMSID 11/2003/0050/0510
	---	---	0050/0227	015 "DIA CIR PLASTIC LEN=0048 INSTALLED UNKN
	---	---	0050/0064	018 "DIA CIRC CONCR LEN=0044 INSTALLED UNKN
012922 FT			012922 FT	2 0 11009 0 04 0479+24
			5 0050/0000	VILLAGE: DUNLO LENGTH(AH 3563 BK 3463)
	---	---	0040/2829	024 "DIA CIRC CONCR LEN=0037 INSTALLED UNKN
	---	---	0040/2250	018 "DIA CIR PLASTIC LEN=0032 INSTALLED UNKN
	---	---	0040/1905	024 "DIA CIR PLASTIC LEN=0045 INSTALLED UNKN
	---	---		
	---	---	0040/0316	015 "DIA CIR PLASTIC LEN=0008 INSTALLED 2000
009459 FT			009459 FT	2 0 11009 0 04 0444+61
			5 0040/0000	LENGTH(AH 3463 BK 3018)
	---	---	0030/2651	036 "DIA CIRC CONCR LEN=0028 INSTALLED UNKN
	---	---	0030/2469	015 "DIA CIRC CONCR LEN=0030 INSTALLED UNKN
	---	---	0030/2358	015 "DIA CIRC CONCR LEN=0030 INSTALLED UNKN

EXTRACT DATE: 12/28/2024 ROADWAY MANAGEMENT SYSTEM PAGE NUMBER: 353  
PRINT DATE: 12/30/2024 SLD COUNTY/SR - ANNUAL PRINT COUNTY: CAMBRIA

DIR: B TOTAL LEN: 5.250 MI. DIST: 09-3 SR: 2003  
LEFT MUN: ADAMS TOWNSHIP T RIGHT MUN: ADAMS TOWNSHIP T

					0030/2091	015 "DIA CIRC CONCR LEN=0038 INSTALLED UNKN
					0030/1516	018 "DIA CIRC CONCR LEN=0040 INSTALLED UNKN
					0030/0378	072"H 72"W CON BOX CUL LEN=0060 INSTALLED UNKN
006441 FT					0030/0055	018 "DIA CIRC CONCR LEN=0048 INSTALLED UNKN
					006441 FT	2 0 11009 0 04 0414+03 PETIA RD (T301)
					0030/0000	LENGTH(AH 3018 BK 3784)
					0020/3319	024 "DIA CIRC CONCR LEN=0040 INSTALLED UNKN
					0020/2491	024 "DIA CIRC CONCR LEN=0034 INSTALLED UNKN
					0020/1775	024 "DIA CIRC CONCR LEN=0080 INSTALLED UNKN
					0020/1438	018 "DIA CIRC CONCR LEN=0030 INSTALLED UNKN
					0020/0680	018 "DIA CIRC CONCR LEN=0030 INSTALLED UNKN
002657 FT					0020/0017	BMS EN 11/2003/0020/0000 2 0 11009 0 04 0376+48
					002657 FT	OTTO RUN
					0020/0000	BMS BG 11/2003/0020/0000 LENGTH(AH 3784 BK 2657)
					0010/1900	018 "DIA CIRC CONCR LEN=0065 INSTALLED UNKN
					0010/1744	018 "DIA CIRC CONCR LEN=0037 INSTALLED UNKN
					0010/1359	034 "DIA CIRC CONCR LEN=0031 INSTALLED UNKN
					0010/0811	015 "DIA CIR PLASTIC LEN=0010 INSTALLED 2005
					0010/0374	CONSOLIDATED RAIL CORPO OVERPASS IS RR X-ING
000000 FT					000000 FT	2 0 11009 0 04 0350+47 FORREST HILLS DR (SR0160 SEG 0110/0000)
						NC PEACEFUL VALLEY RD MFC BEGIN = D
FORREST HILLS DR (SR0160 SEG 0110/0000)					0010/0000	LENGTH(AH 2657 BK 0000)

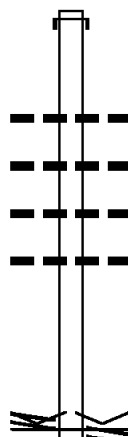


EXTRACT DATE: 12/28/2024 ROADWAY MANAGEMENT SYSTEM PAGE NUMBER: 352  
PRINT DATE: 12/30/2024 SLD COUNTY/SR - ANNUAL PRINT COUNTY: CAMBRIA

DIR: B TOTAL LEN: .404 MI. DIST: 09-3 SR: 2002  
LEFT MUN: SUMMERHILL T RIGHT MUN: SUMMERHILL T

002134 FT

002134 FT  
INTER-AHD ONNALINDA RD  
0010/2134 (T323)



000000 FT

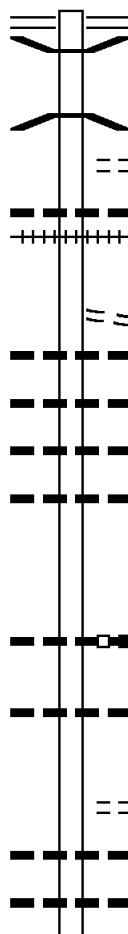
0010/1110 015 " DIA CIRC METAL  
LEN=0034 INSTALLED UNKN  
0010/1047 018 " DIA CIR PLASTIC  
LEN=0040 INSTALLED 2006  
0010/0679 018 " DIA CIR PLASTIC  
LEN=0040 INSTALLED 2006  
0010/0338 018 " DIA CIR PLASTIC  
LEN=0040 INSTALLED 2006  
000000 FT 1 0 00748 4 00 0000+00  
VILLAGE: ONNALINDA  
NC ST EPSIDE AV  
SHAWNEE RD  
(SR0869 SEG 0170/0000)  
MFC BEGIN = E  
0010/0000 LENGTH(AH 2134 BK 0000)

SHAWNEE RD  
(SR0869 SEG 0170/0000) 0010/0000

EXTRACT DATE: 12/28/2024 ROADWAY MANAGEMENT SYSTEM PAGE NUMBER: 351  
PRINT DATE: 12/30/2024 SLD COUNTY/SR - ANNUAL PRINT COUNTY: CAMBRIA

DIR: B TOTAL LEN: 3.566 MI. DIST: 09-3 SR: 2001  
LEFT MUN: ADAMS TOWNSHIP T RIGHT MUN: ADAMS TOWNSHIP T

018830 FT



018830 FT FOREST HILLS DR  
0080/1994 (SR0160 SEG 0050/3738)  
0080/1864 BMSBN 11/2001/0080/1831  
2 0 11096 0 02 0192+47  
L. PAINT CRK.  
0080/1831 BMSBG 11/2001/0080/1831  
TRACK LN  
0080/1606 (TWP )  
018 "DIA CIR PLASTIC  
LEN=0020 INSTALLED 2001  
0080/1572 (AAR 529076W) #TRKS 01  
0080/1301 NC OLD BEDFORD PK  
OLD BEDFORD PK  
(T303)  
0080/1270 024 "DIA CIR PLASTIC  
LEN=0050 INSTALLED UNKN  
0080/1173 018 "DIA CIR PLASTIC  
LEN=0020 INSTALLED 2001  
0080/0839 015 "DIA CIR PLASTIC  
LEN=0020 INSTALLED UNKN  
0080/0350 015 "DIA CIR PLASTIC  
LEN=0020 INSTALLED UNKN  
0080/0321 015 "DIA CIRC METAL  
016836 FT 2 0 11096 0 02 0175+48  
LEN=0035 INSTALLED UNKN  
KELLY DR  
(T630)  
5 0080/0000 LENGTH(AH 1994 BK 2819)  
018 "DIA CIRC CONCR  
0070/2094 LEN=0040 INSTALLED UNKN  
DELFIRE RD  
0070/1122 (PRDR)  
018 "DIA CIR PLASTIC  
LEN=0030 INSTALLED 1996  
018 "DIA CIR PLASTIC  
LEN=0030 INSTALLED UNKN  
0070/0378 014017 FT 2 0 11096 0 02 0140+33

016836 FT

014017 FT

EXTRACT DATE: 12/28/2024 ROADWAY MANAGEMENT SYSTEM PAGE NUMBER: 350  
PRINT DATE: 12/30/2024 SLD COUNTY/SR - ANNUAL PRINT COUNTY: CAMBRIA  
DIR: B TOTAL LEN: 3.566 MI. DIST: 09-3 SR: 2001  
LEFT MUN: ADAMS TOWNSHIP T RIGHT MUN: ADAMS TOWNSHIP T

		0070/0000	LENGTH(AH 2819 BK 2785)
		018 "DIA CIRC CONCR	
		0060/2450	LEN=0062 INSTALLED 2001
		0060/1483	018 "DIA CIRC CONCR LEN=0024 INSTALLED UNKN
011232 FT		011232 FT	2 0 11096 0 02 0111+48
		0060/0000	LENGTH(AH 2785 BK 2384)
		0050/2053	036 "DIA CIR PLASTIC LEN=0040 INSTALLED 1999
		0050/0303	018 "DIA CIR PLASTIC LEN=0034 INSTALLED UNKN
008848 FT		008848 FT	2 0 11096 0 01 0086+64
		0050/0000	LENGTH(AH 2384 BK 2001)
		0040/1010	018 "DIA CIRC CONCR LEN=0040 INSTALLED 2001
		0040/0625	018 "DIA CIR PLASTIC LEN=0038 INSTALLED UNKN
006847 FT		006847 FT	2 0 11096 0 01 0065+63
		0040/0000	018 "DIA CIR PLASTIC LEN=0032 INSTALLED UNKN
		0030/2850	LENGTH(AH 2001 BK 3012) 018 "DIA CIR PLASTIC LEN=0040 INSTALLED UNKN
		0030/2393	018 "DIA CIR PLASTIC LEN=0034 INSTALLED UNKN
		0030/1641	018 "DIA CIR PLASTIC LEN=0032 INSTALLED UNKN
		0030/1317	018 "DIA CIRC CONCR LEN=0032 INSTALLED UNKN
		0030/1093	018 "DIA CIRC CONCR LEN=0046 INSTALLED 2001
		0030/0712	018 "DIA CIRC CONCR LEN=0040 INSTALLED 2001
		0030/0563	018 "DIA CIR PLASTIC LEN=0034 INSTALLED UNKN
		0030/0213	018 "DIA CIR PLASTIC LEN=0034 INSTALLED UNKN

EXTRACT DATE: 12/28/2024 ROADWAY MANAGEMENT SYSTEM PAGE NUMBER: 349  
PRINT DATE: 12/30/2024 SLD COUNTY/SR - ANNUAL PRINT COUNTY: CAMBRIA

DIR: B TOTAL LEN: 3.566 MI. DIST: 09-3 SR: 2001  
LEFT MUN: ADAMS TOWNSHIP T RIGHT MUN: ADAMS TOWNSHIP T

003835 FT

0030/0058  
003835 FT

018 "DIA CIRC CONCR  
LEN=0034 INSTALLED UNKN  
2 0 11096 0 00 0039+00  
MINE 42 RD

5 0030/0000

(T300)  
LENGTH(AH 3012 BK 3022)

0020/2988

018 "DIA CIR PLASTIC  
LEN=0036 INSTALLED UNKN

0020/2792

018 "DIA CIR PLASTIC  
LEN=0036 INSTALLED UNKN

0020/2650

024 "DIA CIR PLASTIC  
LEN=0030 INSTALLED 2002

0020/2227

036 "DIA CIRC CONCR  
LEN=0040 INSTALLED 2002

0020/2147

024 "DIA CIR PLASTIC  
LEN=0036 INSTALLED UNKN

0020/1982

018 "H 00 "W MULT PLSTIC  
LEN=0034 INSTALLED UNKN

0020/1607

015 "DIA CIR PLASTIC  
LEN=0035 INSTALLED UNKN

0020/1316

018 "DIA CIRC CONCR  
LEN=0032 INSTALLED 1997

0020/1014

015 "DIA CIRC CONCR  
LEN=0022 INSTALLED UNKN

0020/0681

018 "DIA CIR PLASTIC  
LEN=0034 INSTALLED UNKN

0020/0675

CLUB RD  
(T338)

000813 FT

0020/0519  
000813 FT

018 "DIA CIR PLASTIC  
LEN=0035 INSTALLED UNKN  
2 0 11096 0 00 0008+13  
MINE 42 RD EX

5 0020/0000

(T645)  
LENGTH(AH 3022 BK 0813)

0010/0635

018 "H 00 "W MULT CONCR  
LEN=0068 INSTALLED UNKN

0010/0629

TRIB PAINT CREEK  
STRUCTURE LENGTH 10 FT

0010/0410

BMSID 11/2001/0010/0629  
018 "DIA CIR PLASTIC  
LEN=0050 INSTALLED UNKN

000000 FT

0010/0211  
000000 FT

018 "DIA CIR PLASTIC  
LEN=0038 INSTALLED UNKN  
2 0 11096 0 00 0000+00

NC C  
INTER-BK

CENTENNIAL DR  
(SR1033 SEG 0240/3700)

5 0010/0000

MFC BEGIN = D  
BK-SOMERSET (55)  
LENGTH(AH 0813 BK 0000)

EXTRACT DATE: 12/28/2024 ROADWAY MANAGEMENT SYSTEM PAGE NUMBER: 348  
PRINT DATE: 12/30/2024 SLD COUNTY/SR - ANNUAL PRINT COUNTY: CAMBRIA  
DIR: E TOTAL LEN: .000 MI. DIST: 09-3 SR: 1038  
LEFT MUN: CAMBRIA T RIGHT MUN: CAMBRIA T

000000 FT



000000 FT  
7010/0000 LENGTH(AH 3116 BK 0000)

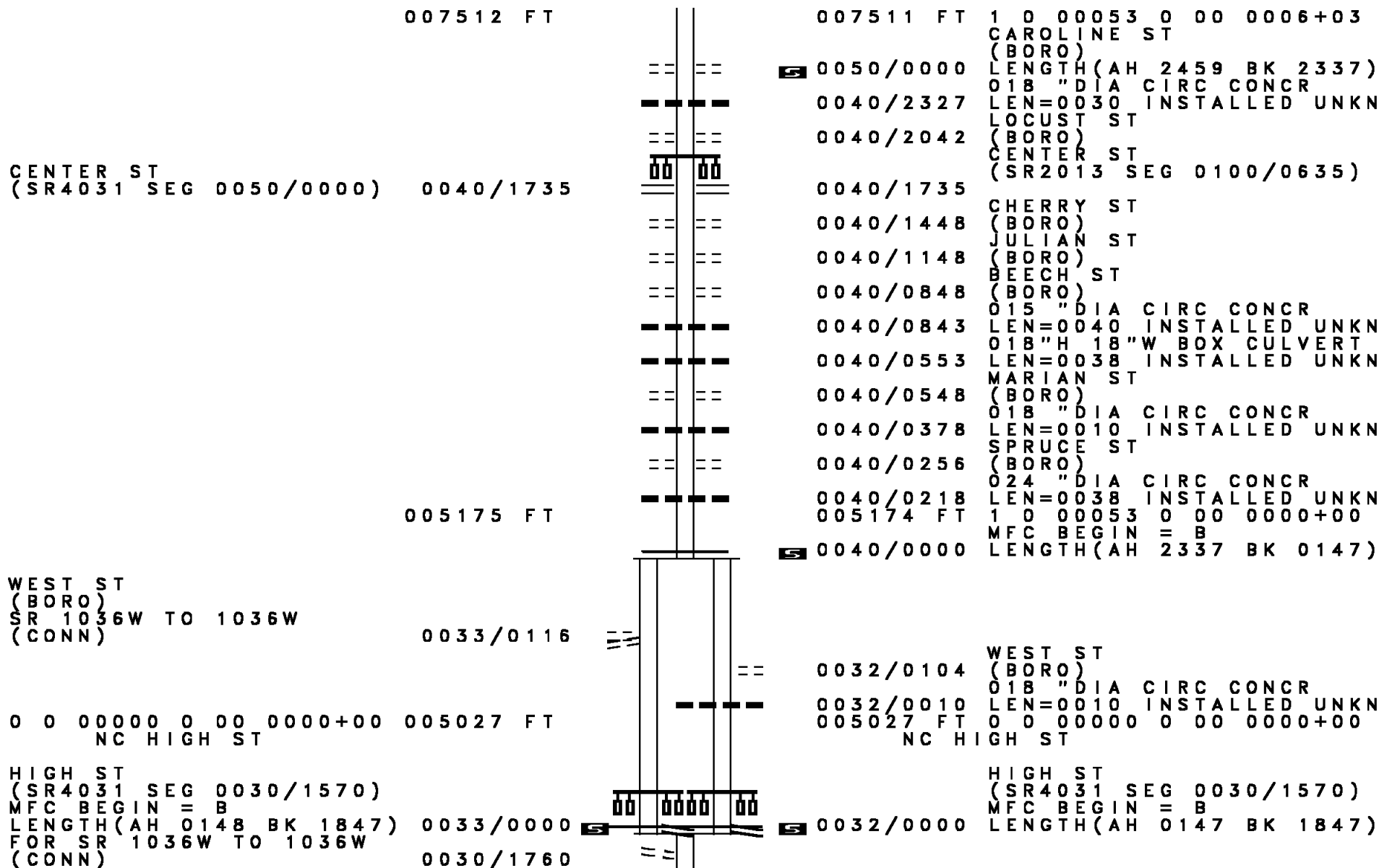
EXTRACT DATE: 12/28/2024 ROADWAY MANAGEMENT SYSTEM PAGE NUMBER: 347  
PRINT DATE: 12/30/2024 SLD COUNTY/SR - ANNUAL PRINT COUNTY: CAMBRIA

DIR: E TOTAL LEN: 2.268 MI. DIST: 09-3 SR: 1036  
LEFT MUN: CAMBRIA T RIGHT MUN: CAMBRIA T

ADMIRAL PEARY HW (SR2014 SEG 0011/0000) RAMP D RD (SR8006 SEG 0500/1441)	011975 FT INTER-AHD 0071/0578 0071/0452		011930 FT INTER-AHD 0070/0534 0070/0462 0070/0275	ADMIRAL PEARY HW (SR2014 SEG 0010/0000) RAMP D RD (SR8006 SEG 0500/1441) 024 "DIA CIRC CONCR LEN=0104 INSTALLED UNKN
FROM 8006/0500 SH (CONN) RAMP A RD (SR8006 SEG 0262/0000) 1 0 00854 0 00 0014+26 MFC BEGIN = B LENGTH(AH 0578 BK 1426)	0071/0234 0071/0175 011397 FT 0071/0000		0070/0125 011396 FT 0070/0000 0060/1255 0060/1109 0060/0395 0060/0315 0060/0232 009970 FT	RAMP A RD (SR8006 SEG 0262/0000) 1 0 00854 0 00 0014+26 MFC BEGIN = B LENGTH(AH 0534 BK 1426) RAMP A SPUR RD (SR8006 SEG 0252/0000) SIGN: 4 CHORD TRUSS BMSID 11/1036/0060/1109 BMSID 11/1036/0060/0315 1 0 00854 0 00 0000+00 HOWELLS RUN BMSBG 11/1036/0060/0315 CAMBRIA EBENSBURG B
1 0 00854 0 00 0000+00 MANOR DR (SR1001 SEG 0010/0000) WOOLEN MILL RD (BORO)	009971 FT 0060/0000 0050/2032		0060/0000 0050/1995 0050/1823 0050/1756 0050/1158	LENGTH(AH 1426 BK 2459) LAKE VIEW DR (BORO) 018 "DIA CIR PLASTIC LEN=0032 INSTALLED 2003 018 "DIA CIRC CONCR LEN=0028 INSTALLED 2003 REDDINGER ST (BORO)
TANNER ST (BORO)	0050/1775			
HIGH ST (BORO)	0050/0945			
			NC ROWENA DR SUGAR ST (BORO) PHANEY ST (BORO) POPLAR ST (BORO)	

EXTRACT DATE: 12/28/2024 ROADWAY MANAGEMENT SYSTEM PAGE NUMBER: 346  
PRINT DATE: 12/30/2024 SLD COUNTY/SR - ANNUAL PRINT COUNTY: CAMBRIA

DIR: E TOTAL LEN: 2.268 MI. DIST: 09-3 SR: 1036  
LEFT MUN: EBENSBURG B RIGHT MUN: EBENSBURG B



EXTRACT DATE: 12/28/2024 ROADWAY MANAGEMENT SYSTEM PAGE NUMBER: 345  
PRINT DATE: 12/30/2024 SLD COUNTY/SR - ANNUAL PRINT COUNTY: CAMBRIA

DIR: E TOTAL LEN: 2.268 MI. DIST: 09-3 SR: 1036  
LEFT MUN: EBENSBURG B RIGHT MUN: EBENSBURG B

TRUMAN ST  
(BORO)  
CARROLL ST  
(BORO)

0030/1561

0030/1732

015 "DIA CIRC CONCR  
LEN=0040 INSTALLED UNKN

0030/1390

018 "DIA CIR PLASTIC  
LEN=0024 INSTALLED 1999  
CLARA ST

0030/1379

(BORO)

0030/1055

015 "DIA CIRC CONCR  
LEN=0055 INSTALLED UNKN

0030/0627

015 "DIA CIRC CONCR  
LEN=0058 INSTALLED UNKN

003180 FT

0030/0523

EBENSBURG

003180 FT

CAMBRIA T

5 0030/0000

1 0 00054 7 00 0372+04

LENGTH(AH 1847 BK 1052)

PARK ST

0020/0633

(T618)

002128 FT

002128 FT

1 0 00054 7 00 0361+52

5 0020/0000

MFC BEGIN = B

LENGTH(AH 1052 BK 2128)

SKYLINE DR  
(T620)

0011/1559

0010/1559

SKYLINE DR  
(T620)

TO 8013/0750 SH  
(CONN)

0011/0310

0010/0770

018 "DIA CIRC CONCR  
LEN=0060 INSTALLED UNKN

RAMP RD  
(SR8013 SEG 0750/0000)

RAMP RD  
(SR8013 SEG 0010/1210)

018 "DIA CIRC CONCR  
LEN=0050 INSTALLED UNKN

1 0 00054 7 00 0340+00

SR 0219 NBL  
OP ID 11/0219/0454/0000

NC OLD US 422  
BENJAMIN FRANKLIN HW

(SR0422 SEG 0171/1676)

MFC BEGIN = B  
LENGTH(AH 2128 BK 0000)

0011/0189

0011/0112

000000 FT

000000 FT

000000 FT

000000 FT

000000 FT

000000 FT

000000 FT

000000 FT

000000 FT

0010/0265

FROM 8013/0010 SH  
(CONN)

0010/0195

030 "DIA CIRC CONCR  
LEN=0068 INSTALLED UNKN

0010/0181

RAMP RD  
(SR8013 SEG 0750/0000)

000000 FT

1 0 00054 7 00 0340+00

SR 0219 NBL

OP ID 11/0219/0454/0000

NC OLD US 422

BENJAMIN FRANKLIN HW

(SR0422 SEG 0170/1713)

MFC BEGIN = B

LENGTH(AH 2128 BK 0000)

5 0010/0000

5 0010/0000

5 0010/0000

5 0010/0000

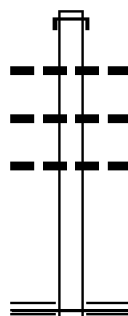
5 0010/0000



EXTRACT DATE: 12/28/2024 ROADWAY MANAGEMENT SYSTEM PAGE NUMBER: 344  
 PRINT DATE: 12/30/2024 SLD COUNTY/SR - ANNUAL PRINT COUNTY: CAMBRIA  
 DIR: B TOTAL LEN: .209 MI. DIST: 09-3 SR: 1034  
 LEFT MUN: GALLITZIN T RIGHT MUN: GALLITZIN T

001106 FT

000000 FT



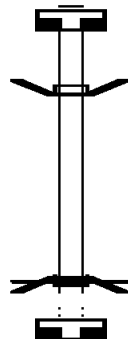
001106 FT AH-BLAIR (07)  
 INTER-AHD VETERAN'S MEMORIAL HW  
 0010/1106 (SR4008 SEG 0010/0000)  
 018 "DIA CIRC CONCR  
 0010/0995 LEN=0040 INSTALLED 1988  
 018 "DIA CIRC CONCR  
 0010/0595 LEN=0048 INSTALLED 1988  
 018 "DIA CIRC CONCR  
 0010/0020 LEN=0042 INSTALLED 1988  
 000000 FT 2 0 11035 1 00 0000+00  
 NC VETERAN'S MEMORIAL HW  
 COUPON GALLITZIN RD  
 (SR1015 SEG 0090/1667)  
 MFC BEGIN = D  
 0010/0000 LENGTH(AH 1106 BK 0000)

EXTRACT DATE: 12/28/2024 ROADWAY MANAGEMENT SYSTEM PAGE NUMBER: 343  
 PRINT DATE: 12/30/2024 SLD COUNTY/SR - ANNUAL PRINT COUNTY: CAMBRIA  
 DIR: B TOTAL LEN: .004 MI. DIST: 09-3 SR: 1032  
 LEFT MUN: CLEARFIELD T RIGHT MUN: CLEARFIELD T

000019 FT

000000 FT

000000 FT

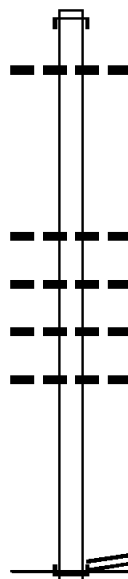


000019 FT  
 7014/0000 LENGTH(AH 0100 BK 0019)  
 INTER-AHD MARRA RD BMSBN 11/1032/0010/0000  
 0010/0019 (T510)  
 000000 FT 2 0 11135 0 00 0103+36  
 NC MA  
 INTER-BK MARRA RD  
 (T510)  
 SLATE LICK R  
 BMSBG 11/1032/0010/0000  
 MFC BEGIN = E  
 0010/0000 LENGTH(AH 0019 BK 0100)  
 000000 FT  
 7004/0000 LENGTH(AH 0100 BK 0000)

EXTRACT DATE: 12/28/2024 ROADWAY MANAGEMENT SYSTEM PAGE NUMBER: 342  
 PRINT DATE: 12/30/2024 SLD COUNTY/SR - ANNUAL PRINT COUNTY: CAMBRIA  
 DIR: B TOTAL LEN: .603 MI. DIST: 09-3 SR: 1031  
 LEFT MUN: WHITE T RIGHT MUN: WHITE T

003182 FT

003182 FT AH-CLEARFIELD (17)  
 INTER-AHD ST LAWRENCE RD  
 0010/3182 (SR3005 SEG 0010/0000)  
 018 "DIA CIRC CONCR  
 0010/3096 LEN=0028 INSTALLED UNKN



000000 FT

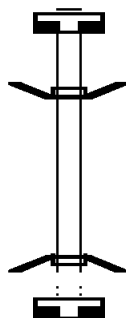
0010/1254 018 "DIA CIRC CONCR UNKN  
 LEN=0032 INSTALLED UNKN  
 0010/0738 018 "DIA CIRC CONCR UNKN  
 LEN=0030 INSTALLED UNKN  
 0010/0463 018 "DIA CIRC CONCR UNKN  
 LEN=0125 INSTALLED UNKN  
 0010/0072 015 "DIA CIRC CONCR UNKN  
 LEN=0036 INSTALLED UNKN  
 000000 FT 20 11064 0 00 0000+00  
 CHURCH HILL RD  
 (SR1020 SEG 0070/0000)  
 NC ST LAWRENCE RD  
 INTER-BK ST LAWRENCE RD  
 (SR1020 SEG 0070/0000)  
 MFC BEGIN = D  
 0010/0000 LENGTH(AH 3182 BK 0000)

EXTRACT DATE: 12/28/2024 ROADWAY MANAGEMENT SYSTEM PAGE NUMBER: 341  
 PRINT DATE: 12/30/2024 SLD COUNTY/SR - ANNUAL PRINT COUNTY: CAMBRIA  
 DIR: B TOTAL LEN: .004 MI. DIST: 09-3 SR: 1030  
 LEFT MUN: CLEARFIELD T RIGHT MUN: CLEARFIELD T

000023 FT

000000 FT

000000 FT

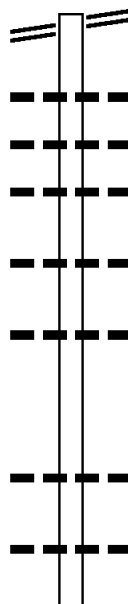


000023 FT  
 7014/0000 LENGTH(AH 0100 BK 0023)  
 INTER-AHD CARL RD BMSBN 11/1030/0010/0000  
 0010/0023 (T518)  
 000000 FT 2 0 11132 0 00 0066+58  
 NC CARL RD  
 INTER-BK CARL RD  
 (T518)  
 SLATE LICK RUN  
 BMSBG 11/1030/0010/0000  
 0010/0000 LENGTH(AH 0023 BK 0100)  
 000000 FT  
 7004/0000 LENGTH(AH 0100 BK 0000)

EXTRACT DATE: 12/28/2024 ROADWAY MANAGEMENT SYSTEM PAGE NUMBER: 340  
 PRINT DATE: 12/30/2024 SLD COUNTY/SR - ANNUAL PRINT COUNTY: CAMBRIA  
 DIR: B TOTAL LEN: 2.540 MI. DIST: 09-3 SR: 1029  
 LEFT MUN: READE T RIGHT MUN: READE T

ROSELAND RD 013410 FT  
 (SR1022 SEG 0060/2289) 0040/2890

010520 FT



013410 FT ROSELAND RD  
 0040/2890 (SR1022 SEG 0060/2289)

0040/2120	018 "DIA CIR PLASTIC
	LEN=0040 INSTALLED 1999
0040/1869	015 "DIA CIR PLASTIC
	LEN=0040 INSTALLED 1990
0040/1524	015 "DIA CIR PLASTIC
	LEN=0040 INSTALLED 1999
0040/0916	018 "DIA CIR PLASTIC
	LEN=0050 INSTALLED 1990
0040/0097	018 "DIA CIR PLASTIC
	LEN=0038 INSTALLED UNKN
010520 FT	1 0 00856 0 00 0104+44
5 0040/0000	LENGTH(AH 2890 BK 3536)
0030/2421	018 "DIA CIR PLASTIC
	LEN=0050 INSTALLED 1999
0030/1613	015 "DIA CIR PLASTIC
	LEN=0040 INSTALLED 1999

EXTRACT DATE: 12/28/2024 ROADWAY MANAGEMENT SYSTEM PAGE NUMBER: 339  
PRINT DATE: 12/30/2024 SLD COUNTY/SR - ANNUAL PRINT COUNTY: CAMBRIA

DIR: B TOTAL LEN: 2.540 MI. DIST: 09-3 SR: 1029  
LEFT MUN: READE T RIGHT MUN: READE T

1 0 00856 0 00 0069+70 006984 FT  
SHADEY LN  
(T572) 0030/0000

003485 FT

000000 FT

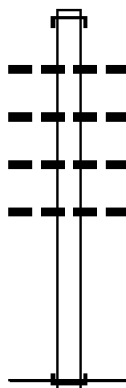
Station	Length	Material	Notes
0030/0362	006984 FT	015 "DIA CIR PLASTIC	LEN=0041 INSTALLED UNKN
0030/0000		LENGTH(AH 3536 BK 3499)	
0020/2687		015 "DIA CIR PLASTIC	LEN=0040 INSTALLED 1999
0020/1610		018 "DIA CIRC CONCR	LEN=0040 INSTALLED 1999
0020/0850		018 "DIA CIRC CONCR	LEN=0032 INSTALLED 1999
0020/0317		024 "DIA CIR PLASTIC	LEN=0040 INSTALLED 1999
003485 FT		1 0 00856 0 00 0034+36	
0020/0000		LENGTH(AH 3499 BK 3485)	
0010/3228		018 "DIA CIRC CONCR	LEN=0040 INSTALLED UNKN
0010/2777		018 "DIA CIRC CONCR	LEN=0040 INSTALLED UNKN
0010/2176		BMS EN 11/1029/0010/2164	036"H 60"W CONC STRUCT
0010/2173		LEN=0033 INSTALLED UNKN	
0010/2164		1 0 00856 0 00 0021+59	
0010/1904		TR CLRFLD CR	
0010/1410		BMS BG 11/1029/0010/2164	018 "DIA CIRC CONCR
0010/0959		LEN=0040 INSTALLED UNKN	
0010/0585		018 "DIA CIR PLASTIC	LEN=0040 INSTALLED 2007
0010/0347		018 "DIA CIRC CONCR	LEN=0040 INSTALLED UNKN
0010/0160		018 "DIA CIRC CONCR	LEN=0040 INSTALLED UNKN
000000 FT		015 "DIA CIRC CONCR	LEN=0029 INSTALLED UNKN
		1 0 00856 0 00 0000+00	
		VILLAGE: FALLEN TIMBER	
		NC MARKET ST	
		LENDALE VALLEY RD	
		(SRO053 SEG 0670/2311)	
		MFC BEGIN = E	
0010/0000		LENGTH(AH 3485 BK 0000)	

EXTRACT DATE: 12/28/2024 ROADWAY MANAGEMENT SYSTEM PAGE NUMBER: 338  
PRINT DATE: 12/30/2024 SLD COUNTY/SR - ANNUAL PRINT COUNTY: CAMBRIA

DIR: B TOTAL LEN: .275 MI. DIST: 09-3 SR: 1028  
LEFT MUN: READE T RIGHT MUN: READE T

001453 FT

000000 FT



001453 FT AH-BLAIR (07)  
INTER-AHD TIPTON RD  
0010/1453 (SR4023 SEG 0200/2396)  
015 "DIA CIRC CONCR  
0010/1029 LEN=0040 INSTALLED UNKN  
018 "DIA CIR PLASTIC  
0010/0764 LEN=0040 INSTALLED 2003  
015 "DIA CIRC CONCR  
0010/0440 LEN=0040 INSTALLED 1988  
018 "DIA CIRC CONCR  
0010/0070 LEN=0032 INSTALLED 1988  
000000 FT 1 0 00859 1 00 0014+50  
NC TIPTON RD  
INTER-BK PEACEFUL VALLEY RD  
(SR2003 SEG 0010/0000)  
MFC BEGIN = D  
BK-CLEARFIELD (17)  
0010/0000 LENGTH(AH 1453 BK 0000)

EXTRACT DATE: 12/28/2024 ROADWAY MANAGEMENT SYSTEM PAGE NUMBER: 337  
PRINT DATE: 12/30/2024 SLD COUNTY/SR - ANNUAL PRINT COUNTY: CAMBRIA  
DIR: B TOTAL LEN: 1.547 MI. DIST: 09-3 SR: 1027  
LEFT MUN: WHITE T RIGHT MUN: WHITE T

008168 FT



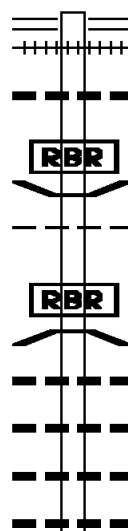
008168 FT  
INTER-AHD RANGE RD  
(PARK)



DIR: B TOTAL LEN: 1.547 MI. DIST: 09-3 SR: 1027  
LEFT MUN: WHITE T RIGHT MUN: WHITE T

EXTRACT DATE: 12/28/2024 ROADWAY MANAGEMENT SYSTEM PAGE NUMBER: 335  
 PRINT DATE: 12/30/2024 SLD COUNTY/SR - ANNUAL PRINT COUNTY: CAMBRIA  
 DIR: B TOTAL LEN: 5.521 MI. DIST: 09-3 SR: 1026  
 LEFT MUN: READE T RIGHT MUN: READE T

029153 FT



029153 FT CLEARFIELD VALLEY BL  
 0110/2834 (SR0053 SEG 0620/2437)  
 0110/2701 (AAR 506686P) #TRKS 02  
 018 "DIA CIRC CONCR  
 0110/2169 LEN=0040 INSTALLED UNKN  
  
 0110/1892 BMSBN 11/1026/0110/1804  
 READE  
 0110/1859 WHITE T  
 2 0 11055 0 03 0188+11  
 P3  
 CLEARFIELD CREEK  
 0110/1804 BMSBG 11/1026/0110/1804  
 018 "DIA CIR PLASTIC  
 0110/1471 LEN=0032 INSTALLED UNKN  
 018 "DIA CIR PLASTIC  
 0110/1019 LEN=0034 INSTALLED UNKN  
 036 "DIA CIRC METAL  
 0110/0655 LEN=0044 INSTALLED UNKN  
 018 "DIA CIR PLASTIC  
 0110/0503 LEN=0040 INSTALLED 2006

DIR: B TOTAL LEN: 5.521 MI.  
LEFT MUN: WHITE T

DIST: 09-3 SR: 1026  
RIGHT MUN: WHITE T

2 0 11055 0 02 0146+29 023908 FT  
FISKE RD  
(SR1023 SEG 0130/0000) 0100/0000

WATERSHED STORAGE RD

026319 FT

020786 FT

018707 FT

0110/0286  
026319 FT  
0110/0000

0100/2280  
0100/1967  
0100/1546

0100/0517  
0100/0029  
023908 FT

0100/0000  
0090/2550  
0090/2309

0090/1568

0090/0754  
0090/0594  
020786 FT  
0090/0000

0080/2002  
0080/1733  
0080/1454

0080/0690  
0080/0091  
018707 FT

0080/0000

```

018 "DIA CIR PLASTIC
LEN=0040 INSTALLED 2006
2 0 11055 0 02 0170+02
LENGTH(AH 2834 BK 2411)
018 "DIA CIR PLASTIC
LEN=0050 INSTALLED 2006
018 "DIA CIR PLASTIC
LEN=0040 INSTALLED 2006
018 "DIA CIR PLASTIC
LEN=0040 INSTALLED 2006

```

[illegible]

018 " DIA CIR PLASTIC  
LEN=0047 INSTALLED UNKN

```

018 "H 00 "W MULT CONCR
LEN=0038 INSTALLED UNKN
018 "DIA CINSTALLED 2006
LEN=0040 INSTALLED 2006
2011055 020114+689
LENGTH(AH 3122 BK 2079)
015 "DIA CINSTALLED UNKN
LEN=0048 CINSTALLED UNKN
018 "DIA CINSTALLED UNKN
LEN=0038 CINSTALLED UNKN
018 "DIA CINSTALLED UNKN
LEN=0042 CINSTALLED UNKN

```

```

RIFLE RANGE ST PARK RD
(BMSEN) 11/1026/0080/0000
2010550010094+07
SLATE LICK RUN @ GLENDAL
BMSBGH 11/1026/0080/0000
LENGTH (AH 2079 BK 2553)

```

EXTRACT DATE: 12/28/2024 ROADWAY MANAGEMENT SYSTEM PAGE NUMBER: 333  
PRINT DATE: 12/30/2024 SLD COUNTY/SR - ANNUAL PRINT COUNTY: CAMBRIA

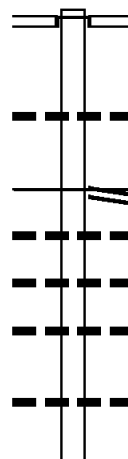
DIR: B TOTAL LEN: 5.521 MI. DIST: 09-3 SR: 1026  
LEFT MUN: WHITE T RIGHT MUN: WHITE T

(PARK)	0070/1610	==			
2 0 11055 0 01 0068+83 016154 FT		--		0070/0420	018 "DIA CIRC CONCR
BUCK RD		--		016154 FT	LEN=0051 INSTALLED UNKN
(PARK)	0070/0000	==		5 0070/0000	LENGTH(AH 2553 BK 2718)
		--		0060/2249	018 "DIA CIR PLASTIC
		--		0060/1952	LEN=0065 INSTALLED UNKN
		--		0060/1677	018 "DIA CIRC CONCR
		--		0060/1660	LEN=0044 INSTALLED UNKN
		--		0060/1562	015 "DIA CIRC CONCR
		--			LEN=0056 INSTALLED UNKN
		--			018 "DIA CIRC CONCR
		--			LEN=0045 INSTALLED 1989
		--			018 "DIA CIR PLASTIC
		--			LEN=0055 INSTALLED 2006
2 0 11055 0 00 0036+00 013436 FT				013436 FT	
GIBBONS RD				5 0060/0000	LENGTH(AH 2718 BK 3604)
(PARK)	0060/0000	==		0050/3285	024 "DIA CIRC CONCR
		--		0050/2749	LEN=0010 INSTALLED 1988
		--		0050/2496	018 "DIA CIRC CONCR
		--			LEN=0253 INSTALLED 1988
		--			018 "DIA CIRC CONCR
		--			LEN=0045 INSTALLED 1988
STATE PARK OFFICE RD					
(PARK)	0050/1594	==			
STATE PARK OFFICE RD					
(PARK)	0050/1077	==			
2 0 11055 0 00 0000+00 009832 FT				009832 FT	RANGE RD
RANGE RD				5 0050/0000	(SR1027 SEG 0030/2821)
(PARK)	0050/0000	==		0040/2580	LENGTH(AH 3604 BK 2811)
		--		0040/2427	018 "DIA CIRC CONCR
		--		0040/2132	LEN=0038 INSTALLED UNKN
		--		M 0040/1669	018 "DIA CIRC CONCR
		--			LEN=0033 INSTALLED UNKN
		--			018 "DIA CIRC CONCR
		--			LEN=0049 INSTALLED UNKN
		--			CAVC 856

DIR: B TOTAL LEN: 5.521 MI. DIST: 09-3 SR: 1026  
LEFT MUN: WHITE T RIGHT MUN: WHITE T

EXTRACT DATE: 12/28/2024 ROADWAY MANAGEMENT SYSTEM PAGE NUMBER: 331  
 PRINT DATE: 12/30/2024 SLD COUNTY/SR - ANNUAL PRINT COUNTY: CAMBRIA  
 DIR: B TOTAL LEN: 2.315 MI. DIST: 09-3 SR: 1025  
 LEFT MUN: CLEARFIELD T RIGHT MUN: CLEARFIELD T

012221 FT  
 BEAVER VALLEY RD  
 (SR1019 SEG 0110/2857) 0040/3876



012221 FT  
 INTER-AHD GLENDALE LAKE RD  
 (SR1021 SEG 0060/0000)  
 BEAVER VALLEY RD  
 (SR1021 SEG 0060/0000)  
 0040/3876  
 0040/2952 018 "DIA CIRC CONCR  
 LEN=0028 INSTALLED UNKN  
 MARINA RD  
 (SR1026 SEG 0010/0000)  
 0040/2936 MFC BEGIN = D  
 018 "DIA CIRC CONCR  
 0040/2808 LEN=9999 INSTALLED UNKN  
 018 "DIA CIRC CONCR  
 0040/2255 LEN=0028 INSTALLED UNKN  
 018 "DIA CIR PLASTIC  
 0040/1734 LEN=0032 INSTALLED UNKN  
 0040/1128 024 "DIA CIRC CONCR  
 LEN=0028 INSTALLED UNKN

EXTRACT DATE: 12/28/2024 ROADWAY MANAGEMENT SYSTEM PAGE NUMBER: 330  
PRINT DATE: 12/30/2024 SLD COUNTY/SR - ANNUAL PRINT COUNTY: CAMBRIA

DIR: B TOTAL LEN: 2.315 MI. DIST: 09-3 SR: 1025  
LEFT MUN: CLEARFIELD T RIGHT MUN: CLEARFIELD T

008345 FT

008345 FT 2 0 11050 0 00 0191+71  
S 0040/0000 LENGTH(AH 3876 BK 3500)  
018 "DIA CIRC CONCR  
0030/3480 LEN=0030 INSTALLED UNKN  
018 "DIA CIRC CONCR  
0030/3385 LEN=0030 INSTALLED UNKN

004845 FT

0030/0928 018 "DIA CIRC METAL  
LEN=0028 INSTALLED UNKN  
NAGLE RD  
0030/0553 (T525)  
0030/0037 BMS EN 11/1025/0030/0000  
004845 FT 2 0 11050 0 00 0226+69  
BURGOON RUN  
BMS BG 11/1025/0030/0000  
S 0030/0000 LENGTH(AH 3500 BK 2282)

002563 FT

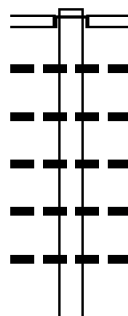
002563 FT 2 0 11050 0 00 0249+84  
018 "DIA CIR PLASTIC  
LEN=0032 INSTALLED UNKN  
S 0020/0000 LENGTH(AH 2282 BK 2563)  
018 "DIA CIR PLASTIC  
0010/2277 LEN=0032 INSTALLED UNKN  
018 "DIA CIR PLASTIC  
0010/2050 LEN=0036 INSTALLED UNKN  
018 "DIA CIR PLASTIC  
0010/1544 LEN=0034 INSTALLED UNKN  
018 "DIA CIR PLASTIC  
0010/1084 LEN=0040 INSTALLED UNKN

000000 FT

000000 FT 2 0 11050 0 00 0275+58  
NC GL ENDALE LAKE RD  
ST AUGUSTINE RD  
INTER-BK (SR1023 SEG 0050/1851)  
CARL RD  
(T518)  
MFC BEGIN = E  
S 0010/0000 LENGTH(AH 2563 BK 0000)

EXTRACT DATE: 12/28/2024 ROADWAY MANAGEMENT SYSTEM PAGE NUMBER: 329  
 PRINT DATE: 12/30/2024 SLD COUNTY/SR - ANNUAL PRINT COUNTY: CAMBRIA  
 DIR: B TOTAL LEN: 1.778 MI. DIST: 09-3 SR: 1024  
 LEFT MUN: READE T RIGHT MUN: READE T

009387 FT



009387 FT  
 INTER-AHD READE ST  
 (T564)  
 SKYLINE DR  
 (SR0865 SEG 0050/0126)  
 0030/3078 018 "DIA CIR PLASTIC  
 0030/2611 LEN=0030 INSTALLED UNKN  
 024 "DIA CAST IRON  
 0030/2371 LEN=0042 INSTALLED UNKN  
 018 "DIA CIR PLASTIC  
 0030/1892 LEN=0036 INSTALLED UNKN  
 018 "DIA CIR PLASTIC  
 0030/1638 LEN=0100 INSTALLED UNKN  
 018 "DIA CIR PLASTIC  
 0030/1461 LEN=0030 INSTALLED UNKN



EXTRACT DATE: 12/28/2024 ROADWAY MANAGEMENT SYSTEM PAGE NUMBER: 328  
PRINT DATE: 12/30/2024 SLD COUNTY/SR - ANNUAL PRINT COUNTY: CAMBRIA

DIR: B TOTAL LEN: 1.778 MI. DIST: 09-3 SR: 1024  
LEFT MUN: READE T RIGHT MUN: READE T

006309 FT	-- --	0030/0374	018 "DIA CIR PLASTIC
		006309 FT	LEN=0030 INSTALLED UNKN
		5 0030/0000	2 0 11080 0 00 0030+66
			LENGTH(AH 3078 BK 3372)
		0020/2890	018 "DIA CIR PLASTIC
			LEN=0034 INSTALLED UNKN
		0020/2543	018 "DIA CIR PLASTIC
			LEN=0036 INSTALLED UNKN
		0020/1854	018 "DIA CIR PLASTIC
			LEN=0030 INSTALLED UNKN
		0020/1564	018 "DIA CIR PLASTIC
			LEN=0030 INSTALLED UNKN
		0020/1328	018 "DIA CIRC CONCR
			LEN=0028 INSTALLED UNKN
		0020/0771	018 "DIA CIR PLASTIC
			LEN=0036 INSTALLED UNKN
2 0 11080 0 00 0064+77 002937 FT		002937 FT	
CAMBRIA MILLS RD			
(T566)		5 0020/0000	LENGTH(AH 3372 BK 2937)
0020/0000	==		024 "DIA CIRC CONCR
		0010/2878	LEN=0040 INSTALLED UNKN
			024 "DIA CIR PLASTIC
		0010/2658	LEN=0038 INSTALLED UNKN
			015 "DIA CIR PLASTIC
		0010/2278	LEN=0054 INSTALLED UNKN
			030 "DIA CIR PLASTIC
		0010/2056	LEN=0034 INSTALLED UNKN
		0010/0866	018 "DIA CIR PLASTIC
			LEN=0075 INSTALLED UNKN
UNKNOWN RD			
(PRDR)			
UNKNOWN RD			
(PRDR)			
0010/0849	==	0010/0849	UNKNOWN RD
			(PRDR)
		0010/0724	018 "DIA CIR PLASTIC
			LEN=0046 INSTALLED UNKN
		0010/0141	018 "DIA CIR PLASTIC
			LEN=0042 INSTALLED UNKN
000000 FT		000000 FT	2 0 11080 0 00 0094+19
			VILLAGE: MOUNTAINDALE
			SKYLINE DR
			(SR0865 SEG 0080/0000)
			UNTAINDALE RD
			RIDGE RD
			(T567)
SKYLINE DR			MFC BEGIN = E
(SR0865 SEG 0080/0000)		5 0010/0000	LENGTH(AH 2937 BK 0000)

EXTRACT DATE: 12/28/2024 ROADWAY MANAGEMENT SYSTEM PAGE NUMBER: 327  
PRINT DATE: 12/30/2024 SLD COUNTY/SR - ANNUAL PRINT COUNTY: CAMBRIA

DIR: B TOTAL LEN: 9.184 MI. DIST: 09-3 SR: 1023  
LEFT MUN: READE T RIGHT MUN: READE T

048493 FT



047780 FT

048493 FT GLENDALE VALLEY RD  
0170/0713 (SR0053 SEG 0670/2100)  
036 "DIA CIR PLASTIC  
0170/0693 LEN=0010 INSTALLED 2000  
0170/0579 (AAR 506690E)#TRKS 01  
018 "DIA CIRC CONCR  
0170/0138 LEN=0034 INSTALLED 2003  
0170/0099 BMSBN 11/1023/0170/0000  
READE  
0170/0038 WHITE T  
047780 FT 1 0 00406 0 00 0615+14  
VILLAGE: FALLEN TIMBER  
CLEARFIELD CREEK  
BMSBG 11/1023/0170/0000  
5 0170/0000 LENGTH(AH 0713 BK 3806)

EXTRACT DATE: 12/28/2024 ROADWAY MANAGEMENT SYSTEM PAGE NUMBER: 326  
PRINT DATE: 12/30/2024 SLD COUNTY/SR - ANNUAL PRINT COUNTY: CAMBRIA

DIR: B TOTAL LEN: 9.184 MI. DIST: 09-3 SR: 1023  
LEFT MUN: WHITE T RIGHT MUN: WHITE T

FISKE RD  
(TWP)

043974 FT

0160/0000

0160/1672 018 "DIA CIRC CONCR  
LEN=0030 INSTALLED UNKN

043974 FT 1 0 00406 0 00 0595+17  
VILLAGE: FISK

0160/0000 LENGTH(AH 3806 BK 2662)

041312 FT

0150/1286 018 "DIA CIRC CONCR  
LEN=0032 INSTALLED UNKN

041312 FT 1 0 00406 0 00 0549+43  
LENGTH(AH 2662 BK 3031)

0140/2860 018 "DIA CIRC CONCR  
LEN=0034 INSTALLED UNKN

0140/2547 018 "DIA CIRC CONCR  
LEN=0032 INSTALLED UNKN

0140/2004 018 "DIA CIRC CONCR  
LEN=0057 INSTALLED UNKN

0140/1300 018 "DIA CIRC CONCR  
LEN=0032 INSTALLED UNKN

038281 FT

038281 FT 1 0 00406 0 00 0519+70  
LENGTH(AH 3031 BK 3491)

SKUNK HOLLOW RD  
(PRDR)  
BLUEGILL RD  
(PRDR)

0130/1279

0130/1135

0130/1348 018 "DIA CIRC CONCR  
LEN=0030 INSTALLED UNKN

EXTRACT DATE: 12/28/2024 ROADWAY MANAGEMENT SYSTEM PAGE NUMBER: 325  
PRINT DATE: 12/30/2024 SLD COUNTY/SR - ANNUAL PRINT COUNTY: CAMBRIA

DIR: B TOTAL LEN: 9.184 MI. DIST: 09-3 SR: 1023  
LEFT MUN: WHITE T RIGHT MUN: WHITE T

CHEYENNE DR  
(PRDR)  
KITCHEN DR  
(PRDR)

0130/0492

==

0130/0227  
034790 FT

==

034790 FT 1 0 00406 0 00 0485+06

NC FI

SKE RD  
MARINA RD  
(SR1026 SEG 0100/0000)  
LENGTH(AH 3491 BK 2741)

5 0130/0000

MAPLE ST

0120/2444

(PRDR)

0120/2247

024 "DIA CIRC CONCR  
LEN=0032 INSTALLED UNKN  
(APRA) NOELS TRAILER CT  
NOELS TRAILOR CT

POE

0120/2212

(PRDR)

0120/2008

030 "DIA CIRC CONCR  
LEN=0028 INSTALLED UNKN

0120/0838

018 "DIA CIRC CONCR  
LEN=0032 INSTALLED UNKN

032049 FT

032049 FT

1 0 00406 0 00 0457+57  
GATES RD

5 0120/0000

(T512)  
LENGTH(AH 2741 BK 2744)  
018 "DIA CIRC CONCR

0110/2297

LEN=0042 INSTALLED UNKN

0110/2002

018 "DIA CIRC CONCR  
LEN=0030 INSTALLED UNKN

0110/0316

018 "DIA CIR PLASTIC  
LEN=0040 INSTALLED UNKN

0110/0137

018 "DIA CIRC CONCR  
LEN=0028 INSTALLED UNKN

029305 FT

029305 FT

1 0 00406 0 00 0427+87

5 0110/0000

LENGTH(AH 2744 BK 3062)

0100/2175

018 "DIA CIRC CONCR  
LEN=0038 INSTALLED UNKN

UNKNOWN RD  
(PRDR)

0100/1880
















==

0100/1583

018 "DIA CIRC CONCR  
LEN=0036 INSTALLED UNKN  
018 "DIA CIRC CONCR

EXTRACT DATE: 12/28/2024 ROADWAY MANAGEMENT SYSTEM PAGE NUMBER: 324  
PRINT DATE: 12/30/2024 SLD COUNTY/SR - ANNUAL PRINT COUNTY: CAMBRIA

DIR: B TOTAL LEN: 9.184 MI. DIST: 09-3 SR: 1023  
LEFT MUN: WHITE T RIGHT MUN: WHITE T

		0100/1127	LEN=0046	INSTALLED	UNKN
		0100/0801	BMSSEN 11/1023/0100/0792		
			1 0 00406 0 00 0397+25		
			TRIB GLENDALE LAKE		
		0100/0792	BMSBG 11/1023/0100/0792		
			CAMP LN		
		0100/0222	(PRDR)		
026243 FT	==	026243 FT	1 0 00406 0 00 0397+25		
		5 0100/0000	LENGTH(AH 3062 BK 1990)		
		0090/1281	018 "DIA CIRC CONCR		
			LEN=0032 INSTALLED UNKN		
		0090/0810	018 "DIA CIRC CONCR		
			LEN=0034 INSTALLED UNKN		
		0090/0692	WHITE CLEARFIELD T		
		0090/0025	BMSSEN 11/1023/0090/0000		
024253 FT		024253 FT	1 0 00406 0 00 0380+04		
			SLATE LICK RUN		
		5 0090/0000	BMSBG 11/1023/0090/0000		
			LENGTH(AH 1990 BK 3831)		
		0080/3278	018 "DIA CIRC CONCR		
			LEN=0030 INSTALLED UNKN		
		0080/2260	018 "DIA CIRC CONCR		
			LEN=0032 INSTALLED UNKN		
		0080/2151	018 "DIA CIRC CONCR		
			LEN=0032 INSTALLED UNKN		
		0080/2090	024 "DIA CIRC CONCR		
			LEN=0030 INSTALLED UNKN		
		0080/1346	015 "DIA CIRC CONCR		
			LEN=0048 INSTALLED UNKN		
MCGOUGH LN (PRDR)	==	0080/1144			
		0080/0777	018 "DIA CIRC CONCR		
			LEN=0048 INSTALLED UNKN		
020422 FT		020422 FT	1 0 00406 0 00 0341+60		
			MARRA RD		
			(T510)		
	==	5 0080/0000	LENGTH(AH 3831 BK 2506)		
		0070/1598	018 "DIA CIRC CONCR		
			LEN=0033 INSTALLED UNKN		
		0070/1429	018 "DIA CIRC CONCR		
			LEN=0033 INSTALLED UNKN		

EXTRACT DATE: 12/28/2024 ROADWAY MANAGEMENT SYSTEM PAGE NUMBER: 323  
PRINT DATE: 12/30/2024 SLD COUNTY/SR - ANNUAL PRINT COUNTY: CAMBRIA

DIR: B TOTAL LEN: 9.184 MI. DIST: 09-3 SR: 1023  
LEFT MUN: CLEARFIELD T RIGHT MUN: CLEARFIELD T

RANGE RD  
(SR1027 SEG 0010/0000) 0070/1134

1 0 00406 0 00 0316+42 017916 FT  
NAGLE RD  
(T525) 0070/0000

014742 FT

GLENDALE LAKE RD  
(SR1025 SEG 0010/0000) 0050/1851

011815 FT

0070/1131 018 "DIA CIRC CONCR  
LEN=0040 INSTALLED UNKN  
0070/1100 012 "DIA CIRC CONCR  
LEN=0090 INSTALLED UNKN  
0070/0725 015 "DIA CIR PLASTIC  
LEN=0030 INSTALLED 2003

017916 FT

5 0070/0000 LENGTH(AH 2506 BK 3174)  
018 "DIA CIRC CONCR  
0060/2694 LEN=0032 INSTALLED UNKN

014742 FT 1 0 00406 0 00 0284+67  
5 0060/0000 LENGTH(AH 3174 BK 2927)

0050/2305 018 "DIA CIRC CONCR  
LEN=0030 INSTALLED UNKN  
0050/1986 015 "DIA CIRC CONCR  
LEN=0032 INSTALLED UNKN  
0050/1864 018 "DIA CIRC CONCR  
LEN=0044 INSTALLED UNKN

0050/1835 CARL RD  
(T518)  
018 "DIA CIR PLASTIC  
LEN=0066 INSTALLED UNKN  
0050/1825 012 "DIA CIRC CONCR  
LEN=0030 INSTALLED UNKN  
0050/1779

0050/1069 015 "DIA CIR PLASTIC  
LEN=0040 INSTALLED 2000

0050/0342 018 "DIA CIR PLASTIC  
LEN=0040 INSTALLED 2000  
011815 FT 1 0 00406 0 00 0255+05  
5 0050/0000 LENGTH(AH 2927 BK 3175)

EXTRACT DATE: 12/28/2024 ROADWAY MANAGEMENT SYSTEM PAGE NUMBER: 322  
PRINT DATE: 12/30/2024 SLD COUNTY/SR - ANNUAL PRINT COUNTY: CAMBRIA

DIR: B TOTAL LEN: 9.184 MI. DIST: 09-3 SR: 1023  
LEFT MUN: CLEARFIELD T RIGHT MUN: CLEARFIELD T

1 0 00406 0 00 0223+48 008640 FT  
BEAVER VALLEY RD  
(SR1019 SEG 0080/0000) 0040/0000

006389 FT

003101 FT

000000 FT

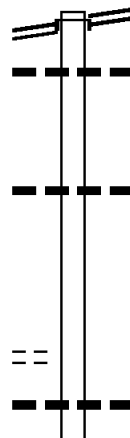
Station	Length	Material	Notes
0040/1655	015	"DIA CIR PLASTIC	LEN=0035 INSTALLED 2000
008640 FT		LOOP RD	(SR1019 SEG 0080/0000)
0040/0000		LENGTH(AH 3175 BK 2251)	024 "DIA CIRC CONCR
0030/1999		LEN=0032	INSTALLED UNKN
0030/1179		018 "DIA CIRC CONCR	LEN=0032 INSTALLED UNKN
0030/0017		018 "DIA CIR PLASTIC	LEN=0031 INSTALLED 2000
006389 FT		1 0 00406 0 00 0200+72	VILLAGE: ST. AUGUSTINE
0030/0000		LENGTH(AH 2251 BK 3288)	015 "DIA CIR PLASTIC
0020/2845		LEN=0026	INSTALLED UNKN
0020/1693		015 "DIA CIR PLASTIC	LEN=0035 INSTALLED UNKN
0020/0298		024 "DIA CIR PLASTIC	LEN=0035 INSTALLED 2000
003101 FT		1 0 00406 0 00 0167+63	LENGTH(AH 3288 BK 3101)
0020/0000		018 "DIA CIR PLASTIC	LEN=0037 INSTALLED 2000
0010/2705		018 "DIA CIR PLASTIC	LEN=0040 INSTALLED 2000
0010/1560		018 "DIA CIR PLASTIC	LEN=0040 INSTALLED 2000
000000 FT		1 0 00406 0 00 0136+73	NC ST AUGUSTINE RD
		COLONEL DRAKE HW	(SR0036 SEG 0170/0000)
		MFC BEGIN = E	
0010/0000		LENGTH(AH 3101 BK 0000)	

EXTRACT DATE: 12/28/2024 ROADWAY MANAGEMENT SYSTEM PAGE NUMBER: 321  
PRINT DATE: 12/30/2024 SLD COUNTY/SR - ANNUAL PRINT COUNTY: CAMBRIA

DIR: B TOTAL LEN: 4.150 MI. DIST: 09-3 SR: 1022  
LEFT MUN: READE T RIGHT MUN: READE T

021910 FT  
SKYLINE DR  
(SR0865 SEG 0100/0000) 0070/3008

2 0 11063 0 02 0545+39 018902 FT  
CROSS OVER RD  
(T577) 0070/0000



021910 FT  
INTER-AHD EXECUTIVE DR  
(SR0253 SEG 0090/0000)  
EXECUTIVE DR  
0070/3008 (SR0253 SEG 0090/0000)  
018 "DIA CIRC CONCR  
0070/2946 LEN=0060 INSTALLED 1988

0070/1670 018 "DIA CIR PLASTIC  
LEN=0040 INSTALLED 1988

018902 FT  
0070/0000 LENGTH(AH 3008 BK 3584)  
015 "DIA CIR PLASTIC  
0060/3238 LEN=0033 INSTALLED 1988



EXTRACT DATE: 12/28/2024 ROADWAY MANAGEMENT SYSTEM PAGE NUMBER: 320  
PRINT DATE: 12/30/2024 SLD COUNTY/SR - ANNUAL PRINT COUNTY: CAMBRIA

DIR: B TOTAL LEN: 4.150 MI. DIST: 09-3 SR: 1022  
LEFT MUN: READE T RIGHT MUN: READE T

015318 FT

011832 FT

COAL COUNTRY CAMPGROUND  
(PRDR)

0040/0638

0060/2310	018 "DIA CIR PLASTIC LEN=0035 INSTALLED 1988
0060/2295	015 "DIA CIR PLASTIC LEN=0041 INSTALLED 1988
0060/2289	MARKET ST (SR1029 SEG 0040/2890)
0060/1000	018 "DIA CIRC CONCR LEN=0032 INSTALLED 1988
0060/0615	018 "DIA CIRC CONCR LEN=0041 INSTALLED 1988
0060/0239	018 "DIA CIR PLASTIC LEN=0026 INSTALLED 1988
015318 FT	2 0 11063 0 02 0508+99
0060/0000	LENGTH(AH 3584 BK 3486) 015 "DIA CIR PLASTIC
0050/3418	LEN=0033 INSTALLED 1988
0050/2664	020 "DIA CIR PLASTIC LEN=0028 INSTALLED 1988
0050/2580	018 "DIA CIRC CONCR LEN=0040 INSTALLED 1988
0050/2192	020 "DIA CIRC CONCR LEN=0028 INSTALLED 1988
0050/2030	015 "DIA CIRC CONCR LEN=0052 INSTALLED 1988
0050/0400	018 "DIA CIRC CONCR LEN=0032 INSTALLED 1988
011832 FT	2 0 11063 0 02 0474+86
0050/0000	SHADY LN (T572) LENGTH(AH 3486 BK 2927)
0040/2914	018 "DIA CIR PLASTIC LEN=0040 INSTALLED 2007
0040/2305	015 "DIA CIR PLASTIC LEN=0029 INSTALLED 1988

POI

0040/0638 (APRA) COAL COUNTRY CAM

EXTRACT DATE: 12/28/2024 ROADWAY MANAGEMENT SYSTEM PAGE NUMBER: 319  
PRINT DATE: 12/30/2024 SLD COUNTY/SR - ANNUAL PRINT COUNTY: CAMBRIA

DIR: B TOTAL LEN: 4.150 MI. DIST: 09-3 SR: 1022  
LEFT MUN: READE T RIGHT MUN: READE T

008905 FT

008905 FT 2 0 11063 0 02 0445+60  
054 "DIA CIRC METAL  
LEN=0028 INSTALLED 1931  
5 0040/0000 LENGTH(AH 2927 BK 2051)

006854 FT

0030/0297 015 "DIA CIR PLASTIC  
LEN=0040 INSTALLED 1988  
006854 FT 2 0 11063 0 02 0425+38  
5 0030/0000 LENGTH(AH 2051 BK 3523)  
0020/3139 015 "DIA CIR PLASTIC  
LEN=0030 INSTALLED 1988  
0020/2702 015 "DIA CIR PLASTIC  
LEN=0032 INSTALLED 1988  
0020/2035 024 "DIA CIR PLASTIC  
LEN=0037 INSTALLED 1988

003331 FT

0020/0064 012 "DIA CIR PLASTIC  
LEN=0025 INSTALLED 1988  
003331 FT 2 0 11063 0 02 0390+20  
5 0020/0000 LENGTH(AH 3523 BK 3331)

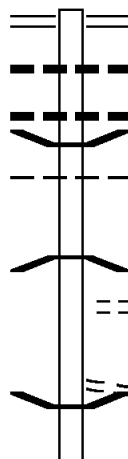
000000 FT

== 0010/1415 FIRST ST  
(T601)  
0010/0700 015 "DIA CIR PLASTIC  
LEN=0037 INSTALLED 1988  
0010/0441 015 "DIA CIR PLASTIC  
LEN=0036 INSTALLED 1988  
0010/0012 015 "DIA CIR PLASTIC  
LEN=0040 INSTALLED 1988  
000000 FT 2 0 11063 0 02 0356+61  
VILLAGE: FLINTON  
NC RO SELAND RD  
GLENDALE VALLEY RD  
(SR0053 SEG 0720/1042)  
MFC BEGIN = E  
5 0010/0000 LENGTH(AH 3331 BK 0000)

EXTRACT DATE: 12/28/2024 ROADWAY MANAGEMENT SYSTEM PAGE NUMBER: 318  
PRINT DATE: 12/30/2024 SLD COUNTY/SR - ANNUAL PRINT COUNTY: CAMBRIA

DIR: B TOTAL LEN: 10.281 MI. DIST: 09-3 SR: 1021  
LEFT MUN: READE T RIGHT MUN: READE T

054284 FT



052053 FT

054284 FT GLENDALE VALLEY RD  
0180/2231 (SR0053 SEG 0730/0000)  
024 "DIA CIRC CONCR  
0180/2209 LEN=0062 INSTALLED UNKN  
024 "DIA CIRC CONCR  
0180/2113 LEN=0052 INSTALLED UNKN  
0180/1570 BMSSEN 11/1021/0180/1351  
READE  
0180/1442 WHITE T  
2 0 11063 0 01 0338+00  
CLEARFIELD CREEK  
0180/1351 BMSBG 11/1021/0180/1351  
PICNIC GROUNDS RD  
0180/1244 (T504)  
FLINTON RD  
0180/0513 (T503)  
0180/0111 BMSSEN 11/1021/0180/0000  
052053 FT 2 0 11063 0 01 0324+59  
BEAVERDAM RUN

EXTRACT DATE: 12/28/2024 ROADWAY MANAGEMENT SYSTEM PAGE NUMBER: 317  
PRINT DATE: 12/30/2024 SLD COUNTY/SR - ANNUAL PRINT COUNTY: CAMBRIA

DIR: B TOTAL LEN: 10.281 MI. DIST: 09-3 SR: 1021  
LEFT MUN: WHITE T RIGHT MUN: WHITE T

NEDIMYER RD  
(T509)

0170/3051

TWP 501 RT  
(T501)

0170/1075

2 0 11063 0 01 0292+16 048818 FT  
CHURCH HILL RD  
(SR1020 SEG 0090/3564) 0170/0000

OSHELL RD  
(T505)

0160/1437

0180/0000	BMSBG 11/1021/0180/0000 LENGTH(AH 2231 BK 3235)
0170/2774	024 "DIA CIR PLASTIC LEN=0046 INSTALLED UNKN
0170/2114	018 "DIA CIRC CONCR LEN=0078 INSTALLED UNKN
0170/1994	018 "DIA CIRC CONCR LEN=0044 INSTALLED UNKN
0170/1874	018 "DIA CIRC CONCR LEN=0048 INSTALLED UNKN
0170/1611	018 "DIA CIRC CONCR LEN=0036 INSTALLED UNKN
0170/1255	018 "DIA CIR PLASTIC LEN=0060 INSTALLED UNKN
0170/1047	BMSSEN 11/1021/0170/1024 2 0 11063 0 01 0302+36 TR. CLEAR CR
0170/1024	BMSBG 11/1021/0170/1024
0170/0026	018 "DIA CIRC CONCR LEN=0060 INSTALLED UNKN
048818 FT	
0170/0000	LENGTH(AH 3235 BK 2237) 018 "DIA CIRC CONCR LEN=0042 INSTALLED UNKN
0160/1927	018 "DIA CIRC CONCR LEN=0042 INSTALLED UNKN
0160/1756	BMSSEN 11/1021/0160/1476 2 0 11052 0 00 0329+78 DUTCH RUN
0160/1519	
0160/1476	BMSBG 11/1021/0160/1476
0160/1213	HUGHSTOWN RD (T508) 018 "DIA CIRC CONCR LEN=0032 INSTALLED UNKN
0160/0881	018 "DIA CIRC CONCR LEN=0028 INSTALLED UNKN
0160/0642	018 "DIA CIRC CONCR LEN=0028 INSTALLED UNKN
0160/0392	018 "DIA CIRC CONCR LEN=0030 INSTALLED 1999
0160/0136	

EXTRACT DATE: 12/28/2024 ROADWAY MANAGEMENT SYSTEM PAGE NUMBER: 316  
PRINT DATE: 12/30/2024 SLD COUNTY/SR - ANNUAL PRINT COUNTY: CAMBRIA

DIR: B TOTAL LEN: 10.281 MI. DIST: 09-3 SR: 1021  
LEFT MUN: WHITE T RIGHT MUN: WHITE T

046581 FT

046581 FT 2 0 11052 0 00 0315+47  
S 0160/0000 LENGTH(AH 2237 BK 3295)  
018 "DIA CIRC CONCR  
0150/3185 LEN=0036 INSTALLED UNKN  
018 "DIA CIRC CONCR  
0150/2911 LEN=0050 INSTALLED UNKN

018 "DIA CIRC CONCR  
0150/1850 LEN=0042 INSTALLED UNKN  
015 "DIA CIR PLASTIC  
0150/1382 LEN=0042 INSTALLED UNKN

018 "DIA CIR PLASTIC  
0150/0752 LEN=0010 INSTALLED 2001  
018 "DIA CIR PLASTIC  
0150/0489 LEN=0052 INSTALLED UNKN  
018 "DIA CIR PLASTIC  
0150/0143 LEN=0042 INSTALLED UNKN

043286 FT

043286 FT 2 0 11052 0 00 0281+97  
BEAVER DAM RUN BOAT LAU  
(PARK)  
S 0150/0000 LENGTH(AH 3295 BK 3757)  
018 "DIA CIR PLASTIC  
0140/3552 LEN=0046 INSTALLED UNKN  
018 "DIA CIR PLASTIC  
0140/3308 LEN=0048 INSTALLED UNKN  
018 "DIA CIR PLASTIC  
0140/2934 LEN=0044 INSTALLED UNKN  
018 "DIA CIR PLASTIC  
0140/2685 LEN=0046 INSTALLED UNKN  
018 "DIA CIR PLASTIC  
0140/2352 LEN=0044 INSTALLED UNKN

018 "DIA CIR PLASTIC  
0140/1651 LEN=0042 INSTALLED UNKN  
MCKEES RUN BOAT LAUNCH  
(PARK)

018 "DIA CIR PLASTIC  
0140/1300 LEN=0048 INSTALLED UNKN  
018 "DIA CIR PLASTIC  
0140/1000 LEN=0048 INSTALLED UNKN  
018 "DIA CIR PLASTIC  
0140/0980 LEN=0042 INSTALLED UNKN  
015 "DIA CIR PLASTIC  
0140/0704 LEN=0006 INSTALLED 1999  
066"H 84"W CON BOX CUL  
LEN=0050 INSTALLED UNKN

2 0 11052 0 00 0244+40 039529 FT  
SWARTZ RD

EXTRACT DATE: 12/28/2024 ROADWAY MANAGEMENT SYSTEM PAGE NUMBER: 315  
PRINT DATE: 12/30/2024 SLD COUNTY/SR - ANNUAL PRINT COUNTY: CAMBRIA

DIR: B TOTAL LEN: 10.281 MI. DIST: 09-3 SR: 1021  
LEFT MUN: WHITE T RIGHT MUN: WHITE T

(T569)	0140/0000	==	5 0140/0000	LENGTH(AH 3757 BK 3514)
		---	015 "DIA	CIR PLASTIC
		---	0130/3375	LEN=0040 INSTALLED UNKN
		---	018 "DIA	CIR PLASTIC
		---	0130/3094	LEN=0042 INSTALLED UNKN
		---	018 "DIA	CIR PLASTIC
		---	0130/2386	LEN=0042 INSTALLED UNKN
		==	BEAVER BOAT LAUNCH RD	
		---	0130/2223	(PARK)
		---	018 "DIA	CIR PLASTIC
		---	0130/2078	LEN=0038 INSTALLED UNKN
		---	018 "DIA	CIR PLASTIC
		---	0130/1796	LEN=0066 INSTALLED UNKN
		==	TURTLE COVE	
		---	0130/1690	(PARK)
		---	012 "DIA	CIR PLASTIC
		---	0130/1256	LEN=0048 INSTALLED UNKN
		---	015 "DIA	CIR PLASTIC
		---	0130/0788	LEN=0050 INSTALLED UNKN
		---	015 "DIA	CIR PLASTIC
		---	0130/0173	LEN=0040 INSTALLED UNKN
036015 FT		---	2 0 11052	0 00 0209+45
		---	5 0130/0000	LENGTH(AH 3514 BK 3660)
		---	030 "DIA	CIRC METAL
		---	0120/3445	LEN=0074 INSTALLED UNKN
		---	015 "DIA	CIR PLASTIC
		---	0120/3098	LEN=0040 INSTALLED UNKN
		==	PICKEREL POND	
		---	0120/3062	(PARK)
		---	015 "DIA	CIR PLASTIC
		---	0120/2906	LEN=0040 INSTALLED UNKN
		---	018 "DIA	CIR PLASTIC
		---	0120/2637	LEN=0040 INSTALLED UNKN
		---	015 "DIA	CIR PLASTIC
		---	0120/2526	LEN=0038 INSTALLED UNKN
		---	015 "DIA	CIR PLASTIC
		---	0120/2234	LEN=0036 INSTALLED UNKN
		---	015 "DIA	CIR PLASTIC
		---	0120/2058	LEN=0042 INSTALLED UNKN
		---	030 "DIA	CIR PLASTIC
		---	0120/1757	LEN=0068 INSTALLED UNKN
		---	012 "DIA	CIR PLASTIC
		---	0120/1647	LEN=0068 INSTALLED UNKN
		==	STATE PARK ACCESS RD	
		---	0120/1527	(PARK)

DIST: 09-3 SR: 1021  
RIGHT MUN: WHITE T

DIR: B TOTAL LEN: 10.281 MI.  
LEFT MUN: WHITE T

DIST: 09-3 SR: 1021  
RIGHT MUN: WHITE T

024381 FT

2 0 11052 0 00 0069+00 021942 FT  
GROZANICK RD  
(T524) 0080/0000

018502 FT

Station	Structure	Material	Length (ft)	Notes
0090/0820	WHITE CHEST	T	0036	INSTALLED UNKN
0090/0674	018 " DIA	CIRC CONCR	0044	INSTALLED UNKN
0090/0511	018 " DIA	CIRC CONCR	0076	INSTALLED UNKN
0090/0152	BMSSEN 11/1021	0090/0000	2 0 11052	0 00 0093+47
0090/0033	024381 FT	KILLBUCK RUN	BMSBG 11/1021	0090/0000
0090/0000	LENGTH (AH 3037 BK 2439)	018 " DIA	CIR PLASTIC	INSTALLED UNKN
0080/1683	018 " DIA	CIRC CONCR	0062	INSTALLED UNKN
0080/1409	018 " DIA	CIRC CONCR	0026	INSTALLED UNKN
0080/0778	018 " DIA	CIRC CONCR	0024	INSTALLED UNKN
0080/0480	021942 FT	LENGTH (AH 2439 BK 3440)	018 " DIA	CIRC CONCR
0080/0000	0070/3370	018 " DIA	CIRC CONCR	INSTALLED UNKN
0070/3224	0070/3224	018 " DIA	CIRC CONCR	INSTALLED UNKN
0070/2717	0070/2717	018 " DIA	CIRC CONCR	INSTALLED UNKN
0070/2409	0070/2409	018 " DIA	CIR PLASTIC	INSTALLED UNKN
0070/2126	0070/2126	042 " DIA	CIRC CONCR	INSTALLED UNKN
0070/1741	0070/1741	024 " DIA	CIRC CONCR	INSTALLED UNKN
0070/1110	0070/1110	018 " DIA	CIRC CONCR	INSTALLED UNKN
0070/0769	0070/0769	018 " DIA	CIRC CONCR	INSTALLED UNKN
0070/0512	0070/0512	BVR.DAM RUN	STRUCTURE LENGTH 29 FT	BMSID 11/1021
018502 FT	0070/0512	2 0 11052	0 00 0034+52	0070/0512
0070/0000	0070/0000	LENGTH (AH 3440 BK 3463)	015 " DIA	CIRC CONCR
0060/3336	0060/3336	015 " DIA	CIRC CONCR	INSTALLED UNKN



EXTRACT DATE: 12/28/2024 ROADWAY MANAGEMENT SYSTEM PAGE NUMBER: 312  
PRINT DATE: 12/30/2024 SLD COUNTY/SR - ANNUAL PRINT COUNTY: CAMBRIA

DIR: B TOTAL LEN: 10.281 MI. DIST: 09-3 SR: 1021  
LEFT MUN: CHEST T RIGHT MUN: CHEST T

	0060/2449	018 "DIA	CIRC CONCR
		LEN=0030	INSTALLED UNKN
	0060/2189	015 "DIA	CIRC CONCR
		LEN=0001	INSTALLED 1999
	0060/1765	018 "DIA	CIRC CONCR
		LEN=0046	INSTALLED UNKN
	0060/0531	CHEST	
		CLEARFIELD T	
	0060/0405	018 "DIA	CIRC CONCR
015039 FT	015039 FT	LEN=0046	INSTALLED UNKN
		2 0 11052	0 00 0000+00
		GLENDAL	LAKE RD
		(SR1025	SEG 0040/3876)
		NC BEAVER VALLEY RD	
		BEAVER VALLEY RD	
		(SR1019	SEG 0110/2857)
	0060/0000	LENGTH(AH	3463 BK 2020)
		018 "DIA	CIRC CONCR
	0050/1758	LEN=0066	INSTALLED UNKN
		018 "DIA	CIR PLASTIC
	0050/1559	LEN=0036	INSTALLED UNKN
		018 "DIA	CIR PLASTIC
	0050/1286	LEN=0032	INSTALLED UNKN
		018 "DIA	CIR PLASTIC
	0050/0493	LEN=0032	INSTALLED UNKN
		018 "DIA	CIR PLASTIC
	0050/0164	LEN=0030	INSTALLED UNKN
013019 FT	013019 FT	2 0 11050	0 00 0135+31
	0050/0000	LENGTH(AH	2020 BK 2085)
		018 "DIA	CIR PLASTIC
	0040/1860	LEN=0034	INSTALLED UNKN
		018 "DIA	CIR PLASTIC
	0040/1725	LEN=0036	INSTALLED UNKN
		018 "DIA	CIR PLASTIC
	0040/1570	LEN=0034	INSTALLED UNKN
		018 "DIA	CIRC ALUMIN
	0040/0982	LEN=0068	INSTALLED UNKN
		018 "DIA	CIRC ALUMIN
	0040/0507	LEN=0061	INSTALLED UNKN
010934 FT	010934 FT	2 0 11050	0 00 0110+75
		STOLTZ RD	
		(T523)	
	0040/0000	LENGTH(AH	2085 BK 3867)
		015 "DIA	CIR PLASTIC

EXTRACT DATE: 12/28/2024 ROADWAY MANAGEMENT SYSTEM PAGE NUMBER: 311  
PRINT DATE: 12/30/2024 SLD COUNTY/SR - ANNUAL PRINT COUNTY: CAMBRIA

DIR: B TOTAL LEN: 10.281 MI. DIST: 09-3 SR: 1021  
LEFT MUN: CLEARFIELD T RIGHT MUN: CLEARFIELD T

2 0 11050 0 00 0071+65 007067 FT  
GROZANICK RD  
(T524) 0030/0000

0030/2968 LEN=0028 INSTALLED 1999  
018 "DIA CIR PLASTIC  
0030/2722 LEN=0034 INSTALLED UNKN  
018 "DIA CIR PLASTIC  
0030/2579 LEN=0036 INSTALLED UNKN  
024 "DIA CIR PLASTIC  
0030/2165 LEN=0034 INSTALLED UNKN

0030/0411 060 "DIA CIRC METAL  
007067 FT LEN=0028 INSTALLED UNKN

0030/0000 LENGTH(AH 3867 BK 3689)

0020/1632 BENDER RD  
(T528)

0020/0910 018 "DIA CIRC OTHER  
LEN=0034 INSTALLED UNKN  
018 "DIA CIRC CONCR  
0020/0568 LEN=0040 INSTALLED 1998  
003378 FT 2 0 11050 0 00 0035+03  
0020/0000 LENGTH(AH 3689 BK 3378)

0010/2862 015 "DIA CIR PLASTIC  
LEN=0028 INSTALLED UNKN  
0010/2756 015 "DIA CIRC CONCR  
LEN=0040 INSTALLED UNKN  
0010/2196 015 "DIA CIR PLASTIC  
LEN=0200 INSTALLED UNKN  
0010/1964 015 "DIA CIRC CONCR  
LEN=0026 INSTALLED UNKN  
0010/1383 015 "DIA CIRC METAL  
LEN=0030 INSTALLED UNKN  
0010/0921 015 "DIA CIRC METAL  
LEN=0034 INSTALLED UNKN  
0010/0334 015 "DIA CIRC METAL  
LEN=0032 INSTALLED UNKN  
000000 FT 2 0 11050 0 00 0000+00

COL DRAKE HW  
(SR0036 SEG 0210/2972) 0010/0000

NC GL  
ENDALE LAKE RD  
MFC BEGIN = D  
0010/0000 LENGTH(AH 3378 BK 0000)

EXTRACT DATE: 12/28/2024 ROADWAY MANAGEMENT SYSTEM PAGE NUMBER: 310  
PRINT DATE: 12/30/2024 SLD COUNTY/SR - ANNUAL PRINT COUNTY: CAMBRIA

DIR: B TOTAL LEN: 5.518 MI. DIST: 09-3 SR: 1020  
LEFT MUN: WHITE T RIGHT MUN: WHITE T

029135 FT

029135 FT BEAVER VALLEY RD  
0090/3564 (SR1021 SEG 0170/0000)

0090/2397 015 "DIA CIRC METAL  
LEN=0039 INSTALLED UNKN

025571 FT

025571 FT 2 0 11063 0 01 0255+00  
0090/0000 LENGTH(AH 3564 BK 3586)

0080/1555 015 "DIA CIR PLASTIC  
LEN=0029 INSTALLED UNKN  
0080/0984 018 "DIA CIR PLASTIC  
LEN=0033 INSTALLED 1996

021985 FT

021985 FT 2 0 11063 0 01 0219+75  
0080/0000 LENGTH(AH 3586 BK 3567)  
0070/3489 018 "DIA CIRC CONCR  
LEN=0032 INSTALLED UNKN

0070/1610 018 "DIA CIR PLASTIC  
LEN=0040 INSTALLED UNKN

EXTRACT DATE: 12/28/2024 ROADWAY MANAGEMENT SYSTEM PAGE NUMBER: 309  
PRINT DATE: 12/30/2024 SLD COUNTY/SR - ANNUAL PRINT COUNTY: CAMBRIA

DIR: B TOTAL LEN: 5.518 MI. DIST: 09-3 SR: 1020  
LEFT MUN: WHITE T RIGHT MUN: WHITE T

2 0 11063 0 00 0184+65 018418 FT  
ST LAWRENCE RD  
(SR1031 SEG 0010/0000) 0070/0000

2 0 11063 0 00 0149+68 014980 FT  
OAK LN  
(T568) 0060/0000

012007 FT

018418 FT  
NC CHURCH HILL RD  
S 0070/0000 LENGTH(AH 3567 BK 3438)

0060/1933 018 "DIA CIRC CONCR  
LEN=0055 INSTALLED UNKN  
0060/1334 018 "DIA CIRC CONCR  
LEN=0060 INSTALLED UNKN  
WHITE  
0060/1087 CHEST T  
018 "DIA CIRC CONCR  
0060/0704 LEN=0052 INSTALLED UNKN

014980 FT  
S 0060/0000 LENGTH(AH 3438 BK 2973)  
0050/2790 018 "DIA CIRC CONCR  
LEN=0048 INSTALLED UNKN  
0050/2016 018 "DIA CIRC CONCR  
LEN=0045 INSTALLED UNKN  
0050/1368 018 "DIA CIRC CONCR  
LEN=0050 INSTALLED UNKN  
0050/1120 018 "DIA CIRC CONCR  
LEN=0045 INSTALLED UNKN  
0050/0801 018 "DIA CIRC CONCR  
LEN=0044 INSTALLED UNKN  
0050/0497 018 "DIA CIRC CONCR  
LEN=0060 INSTALLED UNKN  
0050/0074 018 "DIA CIRC CONCR  
LEN=0050 INSTALLED UNKN  
012007 FT 2 0 11063 0 00 0119+28  
S 0050/0000 LENGTH(AH 2973 BK 3614)

0040/2307 018 "DIA CIRC CONCR  
LEN=0045 INSTALLED UNKN  
0040/1672 018 "DIA CIRC CONCR  
LEN=0056 INSTALLED UNKN  
018 "DIA CIRC CONCR

EXTRACT DATE: 12/28/2024 ROADWAY MANAGEMENT SYSTEM PAGE NUMBER: 308  
PRINT DATE: 12/30/2024 SLD COUNTY/SR - ANNUAL PRINT COUNTY: CAMBRIA

DIR: B TOTAL LEN: 5.518 MI. DIST: 09-3 SR: 1020  
LEFT MUN: CHEST T RIGHT MUN: CHEST T

2 0 11063 0 00 0083+65 008393 FT  
WITMER RD  
(TWP )

0040/0000

005573 FT

003565 FT

000000 FT

BARRENS RD  
(SR4017 SEG 0100/0000) 0010/0000

0040/0879	LEN=0060	INSTALLED UNKN
0040/0240	018 "DIA CIRC CONCR	
008393 FT	LEN=0062	INSTALLED UNKN
	KLINE RD	
	(T538)	
0040/0000	LENGTH(AH 3614 BK 2820)	
0030/1660	018 "DIA CIRC CONCR	
	LEN=0065	INSTALLED UNKN
0030/1434	018 "DIA CIRC CONCR	
	LEN=0050	INSTALLED UNKN
0030/1151	030 "DIA CIRC CONCR	
	LEN=0064	INSTALLED UNKN
0030/0625	018 "DIA CIRC CONCR	
	LEN=0035	INSTALLED UNKN
005573 FT	2 0 11063 0 00 0055+67	
	SWARTZ RD	
	(T569)	
0030/0000	LENGTH(AH 2820 BK 2008)	
0020/1568	018 "DIA CIRC CONCR	
	LEN=0055	INSTALLED UNKN
0020/0810	018 "DIA CIRC CONCR	
	LEN=0058	INSTALLED UNKN
003565 FT	2 0 11063 0 00 0035+22	
0020/0000	LENGTH(AH 2008 BK 3565)	
0010/2202	018 "DIA CIRC CONCR	
	LEN=0052	INSTALLED 1988
0010/1881	018 "DIA CIRC CONCR	
	LEN=0060	INSTALLED 1988
0010/0806	018 "DIA CIRC CONCR	
	LEN=0052	INSTALLED UNKN
000000 FT	2 0 11063 0 00 0000+00	
NC ST	LAWRENCE RD	
	ST LAWRENCE RD	
	(SR4017 SEG 0100/0000)	
INTER-BK	LEIDEN LN	
	(T528)	
	MFC BEGIN = D	
0010/0000	LENGTH(AH 3565 BK 0000)	

EXTRACT DATE: 12/28/2024 ROADWAY MANAGEMENT SYSTEM PAGE NUMBER: 307  
 PRINT DATE: 12/30/2024 SLD COUNTY/SR - ANNUAL PRINT COUNTY: CAMBRIA  
 DIR: B TOTAL LEN: 6.318 MI. DIST: 09-3 SR: 1019  
 LEFT MUN: CLEARFIELD T RIGHT MUN: CLEARFIELD T

033360 FT		033360 FT		INTER-AHD		BEAVER VALLEY RD	
GLENDALE LAKE RD						(SR1021 SEG 0060/0000)	
(SR1021 SEG 0060/0000)		0110/2857		0110/2857		(SR1025 SEG 0040/3876)	
				0110/2105		036 "DIA CIR PLASTIC	
				0110/1543		LEN=0040 INSTALLED 1999	
						015 "DIA CIR PLASTIC	
						LEN=0036 INSTALLED UNKN	
030503 FT		030503 FT		2 0 11078 0 00 0085+35			
		S 0110/0000		LENGTH(AH 2857 BK 3503)			
				034"H 53"W ELLIP CONC			
		0100/2905		LEN=0064 INSTALLED 2004			
				018 "DIA CIR PLASTIC			
		0100/2682		LEN=0040 INSTALLED UNKN			
				0100/1304		018 "DIA CIRC CONCR	
						LEN=0035 INSTALLED UNKN	
						018 "DIA CIR PLASTIC	

EXTRACT DATE: 12/28/2024 ROADWAY MANAGEMENT SYSTEM PAGE NUMBER: 306  
PRINT DATE: 12/30/2024 SLD COUNTY/SR - ANNUAL PRINT COUNTY: CAMBRIA

DIR: B TOTAL LEN: 6.318 MI. DIST: 09-3 SR: 1019  
LEFT MUN: CLEARFIELD T RIGHT MUN: CLEARFIELD T

STOLTZ RD  
(T523)

0100/1012

2 0 11078 0 00 0051+16 027000 FT  
WALNUT HOLLOW RD  
(T508)

0100/0000

0100/1023 LEN=0030 INSTALLED UNKN

0100/0428 018 "DIA CIR PLASTIC  
LEN=0040 INSTALLED 1999  
015 "DIA CIRC METAL  
0100/0040 LEN=0050 INSTALLED 1999  
027000 FT

5 0100/0000 LENGTH(AH 3503 BK 3589)  
018 "DIA CIR PLASTIC  
0090/3049 LEN=0040 INSTALLED 1999  
018 "DIA CIR PLASTIC  
0090/2558 LEN=0040 INSTALLED 1999  
018 "DIA CIR PLASTIC  
0090/2288 LEN=0010 INSTALLED 1998

0090/1236 018 "DIA CIRC CONCR  
LEN=0028 INSTALLED UNKN

023411 FT

0090/0020 BMS EN 11/1019/0090/0000  
023411 FT 2 0 11078 0 00 0015+17  
BURGOON RUN  
5 0090/0000 BMSBG 11/1019/0090/0000  
LENGTH(AH 3589 BK 1507)

021904 FT

0080/0620 018 "DIA CIR PLASTIC  
LEN=0050 INSTALLED 1999  
021904 FT 2 0 11078 0 00 0000+00  
VILLAGE: ST. AUGUSTINE  
NC BEAVER VALLEY RD  
ST AUGUSTINE RD  
5 0080/0000 (SR1023 SEG 0040/0000)  
LENGTH(AH 1507 BK 1499)  
015 "DIA CIR PLASTIC  
0070/1485 LEN=0032 INSTALLED UNKN

020405 FT

020405 FT 2 0 11044 0 00 0068+01  
5 0070/0000 LENGTH(AH 1499 BK 3587)  
036"H 72"W ELLIP METAL  
0060/3074 LEN=0040 INSTALLED UNKN

DIST: 09-3 SR: 1019  
RIGHT MUN: CLEARFIELD T













EXTRACT DATE: 12/28/2024 ROADWAY MANAGEMENT SYSTEM PAGE NUMBER: 304  
PRINT DATE: 12/30/2024 SLD COUNTY/SR - ANNUAL PRINT COUNTY: CAMBRIA

DIR: B TOTAL LEN: 6.318 MI. DIST: 09-3 SR: 1019  
LEFT MUN: CLEARFIELD T RIGHT MUN: CLEARFIELD T

	0030/2157	LEN=0040	INSTALLED 2004
	==	==	
	0030/0806	KRUG RD	
		(T503)	
	0030/0436	036 " DIA CIRC PLASTIC	
006923 FT	006923 FT	LEN=0050	INSTALLED 2001
	0030/0000	2 0 11040 0 00 0070+14	
		LENGTH(AH 2980 BK 3500)	
	0020/2268	015 " DIA CIRC METAL	
		LEN=0032	INSTALLED UNKN
	0020/1993	036 " DIA CIRC METAL	
		LEN=0036	INSTALLED UNKN
	0020/1513	015 " DIA CIRC METAL	
		LEN=0032	INSTALLED UNKN
	0020/1120	015 " DIA CIRC PLASTIC	
		LEN=0045	INSTALLED 2007
		SWARTZ RUN	
	0020/0431	STRUCTURE LENGTH 21 FT	
		BMSID 11/1019/0020/0431	
	0020/0049	018 " DIA CIRC METAL	
	003423 FT	LEN=0066	INSTALLED UNKN
2 0 11040 0 00 0034+53 003423 FT			
MCMULLEN RD			
(T498)	0020/0000	LENGTH(AH 3500 BK 3423)	
	0010/2655	018 " DIA CIRC METAL	
		LEN=0035	INSTALLED UNKN
	0010/1801	018 " DIA CIRC METAL	
		LEN=0034	INSTALLED UNKN
	0010/1579	018 " DIA CIRC PLASTIC	
		LEN=0034	INSTALLED UNKN
	0010/0398	018 " DIA CIRC PLASTIC	
		LEN=0037	INSTALLED UNKN
	0010/0025	018 " DIA CIRC CONCR	
000000 FT	000000 FT	LEN=0044	INSTALLED UNKN
		2 0 11040 0 00 0000+00	
		NC SC HOOL HOUSE DR	
		COL DRAKE HW	
		(SR0036 SEG 0080/1212)	
		MFC BEGIN = E	
	0010/0000	LENGTH(AH 3423 BK 0000)	

EXTRACT DATE: 12/28/2024      ROADWAY MANAGEMENT SYSTEM      PAGE NUMBER: 303  
 PRINT DATE: 12/30/2024      SLD COUNTY/SR - ANNUAL PRINT      COUNTY: CAMBRIA  
 DIR: B      TOTAL LEN: .000 MI.      DIST: 09-3      SR: 1018  
 LEFT MUN: GALLITZIN T      RIGHT MUN: GALLITZIN T

000000 FT		000000 FT	
000000 FT		7060/0000	LENGTH(AH 3161 BK 3511)
000000 FT		000000 FT	
000000 FT		7050/0000	LENGTH(AH 3511 BK 3570)
000000 FT		000000 FT	
000000 FT		7040/0000	LENGTH(AH 3570 BK 3502)
000000 FT		000000 FT	
000000 FT		7030/0000	LENGTH(AH 3502 BK 3493)
000000 FT		000000 FT	
000000 FT		7020/0000	LENGTH(AH 3493 BK 3560)
		000000 FT	
		7010/0000	LENGTH(AH 3560 BK 0000)

EXTRACT DATE: 12/28/2024 ROADWAY MANAGEMENT SYSTEM PAGE NUMBER: 302  
PRINT DATE: 12/30/2024 SLD COUNTY/SR - ANNUAL PRINT COUNTY: CAMBRIA  
DIR: B TOTAL LEN: 2.332 MI. DIST: 09-3 SR: 1017  
LEFT MUN: GALLITZIN T RIGHT MUN: GALLITZIN T

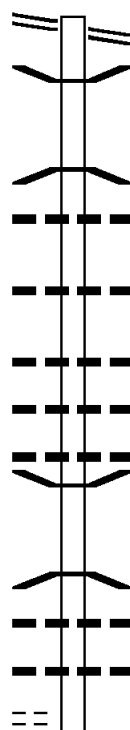
COL DRAKE HW 012313 FT  
(SR0036 SEG 0060/1051) 0050/0763

011550 FT

008571 FT

BEISWENGER LN  
(PRDR)

0030/1321



012313 FT COL DRAKE HW  
0050/0763 (SR0036 SEG 0060/1051)

0050/0013 BMSSEN 11/1017/0050/0000  
011550 FT 2 0 11072 0 00 0115+88

5 0050/0000 PATTY'S RUN  
BMSBG 11/1017/0050/0000  
LENGTH(AH 0763 BK 2979)  
018 "DIA CIR PLASTIC  
LEN=0036 INSTALLED 1988

0040/2688 018 "DIA CIR PLASTIC  
LEN=0038 INSTALLED 1988

0040/1268 018 "DIA CIR PLASTIC  
LEN=0032 INSTALLED 1988

0040/0914 015 "DIA CIR PLASTIC  
LEN=0032 INSTALLED 1988

0040/0502 048 "DIA CIRC METAL  
LEN=0050 INSTALLED 1988

0040/0013 BMSSEN 11/1017/0040/0000  
008571 FT 2 0 11072 0 00 0086+05

5 0040/0000 B.CLRFLD.CR.  
BMSBG 11/1017/0040/0000  
LENGTH(AH 2979 BK 1889)

0030/1624 018 "DIA CIR PLASTIC  
LEN=0035 INSTALLED UNKN

0030/1489 018 "DIA CIRC CONCR  
LEN=0035 INSTALLED 2005

EXTRACT DATE: 12/28/2024 ROADWAY MANAGEMENT SYSTEM PAGE NUMBER: 301  
PRINT DATE: 12/30/2024 SLD COUNTY/SR - ANNUAL PRINT COUNTY: CAMBRIA

DIR: B TOTAL LEN: 2.332 MI. DIST: 09-3 SR: 1017  
LEFT MUN: GALLITZIN T RIGHT MUN: GALLITZIN T

006682 FT

003653 FT

000000 FT

0030/1220	018 "DIA	CIR PLASTIC
	LEN=0035	INSTALLED 1988
0030/0690	024 "DIA	CIR PLASTIC
	LEN=0035	INSTALLED 1988
0030/0520	018 "DIA	CIRC CONCR
	LEN=0036	INSTALLED 1988
0030/0410	018 "DIA	CIR PLASTIC
	LEN=0034	INSTALLED 1988
006682 FT	2 0 11072	0 00 0066+86
0030/0000	LENGTH(AH	1889 BK 3029)
	018 "DIA	CIR PLASTIC
	LEN=0030	INSTALLED 1988
0020/2780	018 "DIA	CIRC CONCR
	LEN=0040	INSTALLED 1988
0020/1930	018 "DIA	CIRC CONCR
	LEN=0060	INSTALLED 1988
0020/1668	018 "DIA	CIRC CONCR
	LEN=0144	INSTALLED 1988
0020/1498	018 "DIA	CIR PLASTIC
	LEN=0040	INSTALLED 1988
0020/1170	018 "DIA	CIRC CONCR
	LEN=0060	INSTALLED 1988
0020/0496	018 "DIA	CIRC CONCR
	LEN=0144	INSTALLED 1988
0020/0356	2 0 11072	0 00 0036+29
003653 FT	LENGTH(AH	3029 BK 3653)
0020/0000	018 "DIA	CIR PLASTIC
	LEN=0032	INSTALLED 1988
0010/3265	018 "DIA	CIRC CONCR
	LEN=0039	INSTALLED 1988
0010/2178	018 "DIA	CIRC CONCR
	LEN=0040	INSTALLED 1988
0010/1192	018 "DIA	CIRC CONCR
	LEN=0048	INSTALLED 1988
0010/0984	018 "DIA	CIRC CONCR
	LEN=0032	INSTALLED 1988
0010/0426	018 "DIA	CIRC CONCR
	LEN=0052	INSTALLED 1988
0010/0041	2 0 11072	0 00 0000+00
000000 FT	NC MARK HANNA RD	
	COUPON GALLITZIN RD	
	(SR1015 SEG 0110/0000)	
	MFC BEGIN = E	
0010/0000	LENGTH(AH	3653 BK 0000)

EXTRACT DATE: 12/28/2024 ROADWAY MANAGEMENT SYSTEM PAGE NUMBER: 300  
PRINT DATE: 12/30/2024 SLD COUNTY/SR - ANNUAL PRINT COUNTY: CAMBRIA  
DIR: B TOTAL LEN: 4.157 MI. DIST: 09-3 SR: 1016  
LEFT MUN: DEAN T RIGHT MUN: DEAN T

021950 FT

021950 FT AH-BLAIR (07)

INTER-AHD JUNIATA GAP RD  
0070/3320 (SR4017 SEG 0150/2542)

0070/2787 018 "DIA CIR PLASTIC  
LEN=0050 INSTALLED 2000

0070/2384 018 "DIA CIR PLASTIC  
LEN=0045 INSTALLED 2000

0070/1983 018 "DIA CIR PLASTIC  
LEN=0040 INSTALLED 2000

0070/1659 018 "DIA CIR PLASTIC  
LEN=0040 INSTALLED 2000

0070/1263 018 "DIA CIR PLASTIC  
LEN=0040 INSTALLED 2000

0070/0976 018 "DIA CIR PLASTIC  
LEN=0040 INSTALLED 2000

0070/0447 018 "DIA CIR PLASTIC  
LEN=0054 INSTALLED 2000

0070/0119 018 "DIA CIR PLASTIC  
LEN=0045 INSTALLED 2000

018630 FT

018630 FT 1 0 00860 0 00 0032+79  
0070/0000 LENGTH(AH 3320 BK 3669)

0060/3409 018 "DIA CIRC CONCR  
LEN=0042 INSTALLED UNKN

0060/3156 018 "DIA CIR PLASTIC  
LEN=0043 INSTALLED 2000

0060/2611 015 "DIA CIR PLASTIC  
LEN=0032 INSTALLED UNKN

0060/2402 015 "DIA CIR PLASTIC  
LEN=0032 INSTALLED UNKN

0060/2059 015 "DIA CIR PLASTIC  
LEN=0032 INSTALLED UNKN

0060/1405 018 "DIA CIR PLASTIC  
LEN=0055 INSTALLED 2000

0060/0754 024 "DIA CIRC CONCR  
LEN=0038 INSTALLED UNKN

0060/0476 031 "DIA CIRC OTHER  
LEN=0038 INSTALLED UNKN

EXTRACT DATE: 12/28/2024 ROADWAY MANAGEMENT SYSTEM PAGE NUMBER: 299  
PRINT DATE: 12/30/2024 SLD COUNTY/SR - ANNUAL PRINT COUNTY: CAMBRIA

DIR: B TOTAL LEN: 4.157 MI. DIST: 09-3 SR: 1016  
LEFT MUN: DEAN T RIGHT MUN: DEAN T

014961 FT

0060/0164	018 "DIA	CIR PLASTIC
014961 FT	LEN=0032	INSTALLED UNKN
0060/0000	1 0 00860	0 00 0069+48
	LENGTH(AH	3669 BK 3260)
0050/2801	018 "DIA	CIR PLASTIC
	LEN=0032	INSTALLED UNKN
0050/2347	018 "DIA	CIR PLASTIC
	LEN=0050	INSTALLED 2000
0050/2070	015 "DIA	CIRC CONCR
	LEN=0040	INSTALLED UNKN
0050/1687	018 "DIA	CIR PLASTIC
	LEN=0040	INSTALLED 2000
0050/1466	018 "DIA	CIR PLASTIC
	LEN=0032	INSTALLED UNKN
0050/1305	018 "DIA	CIRC CONCR
	LEN=0048	INSTALLED UNKN
0050/0811	018 "DIA	CIR PLASTIC
	LEN=0038	INSTALLED UNKN
0050/0292	018 "DIA	CIR PLASTIC
	LEN=0040	INSTALLED 2000
011701 FT	1 0 00860	0 00 0101+84
0050/0000	LENGTH(AH	3260 BK 2813)
0040/2452	018 "DIA	CIRC CONCR
	LEN=0038	INSTALLED UNKN
0040/1931	018 "DIA	CIRC CONCR
	LEN=0040	INSTALLED UNKN
0040/1480	018 "DIA	CIRC CONCR
	LEN=0040	INSTALLED UNKN
0040/1184	018 "DIA	CIRC CONCR
	LEN=0040	INSTALLED UNKN

008888 FT

0040/0348	018 "DIA	CIRC CONCR
008888 FT	LEN=0040	INSTALLED UNKN
	2 0 11088	0 00 0088+23
0040/0000	VILLAGE:	DAUGHERTY
	LENGTH(AH	2813 BK 3002)
0030/2636	018 "DIA	CIRC CONCR
	LEN=0040	INSTALLED UNKN
0030/2055	018 "DIA	CIRC CONCR
	LEN=0042	INSTALLED UNKN
0030/1670	018 "DIA	CIRC CONCR
	LEN=0040	INSTALLED UNKN
0030/1500	018 "DIA	CIRC CONCR
	LEN=0040	INSTALLED UNKN
0030/1083	018 "DIA	CIRC CONCR
	LEN=0040	INSTALLED UNKN
0030/0830	018 "DIA	CIRC CONCR
	LEN=0040	INSTALLED UNKN
0030/0275	018 "DIA	CIRC CONCR
	LEN=0042	INSTALLED UNKN

EXTRACT DATE: 12/28/2024 ROADWAY MANAGEMENT SYSTEM PAGE NUMBER: 298  
PRINT DATE: 12/30/2024 SLD COUNTY/SR - ANNUAL PRINT COUNTY: CAMBRIA

DIR: B TOTAL LEN: 4.157 MI. DIST: 09-3 SR: 1016  
LEFT MUN: DEAN T RIGHT MUN: DEAN T

005886 FT

002926 FT

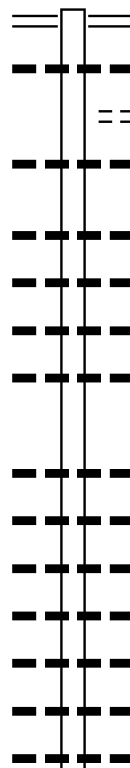
000000 FT

0030/0027	018 "DIA	CIRC CONCR
005886 FT	LEN=0042	INSTALLED 2000
5 0030/0000	2 0 11088	0 00 0058+21
	LENGTH(AH	3002 BK 2960)
0020/2866	018 "DIA	CIRC CONCR
	LEN=0038	INSTALLED UNKN
0020/2335	018 "DIA	CIRC CONCR
	LEN=0040	INSTALLED UNKN
0020/2056	018 "DIA	CIRC CONCR
	LEN=0040	INSTALLED UNKN
0020/1737	018 "DIA	CIRC CONCR
	LEN=0040	INSTALLED UNKN
0020/1433	018 "DIA	CIRC CONCR
	LEN=0038	INSTALLED UNKN
0020/1070	018 "DIA	CIRC CONCR
	LEN=0038	INSTALLED UNKN
0020/0906	018 "DIA	CIRC CONCR
	LEN=0048	INSTALLED UNKN
0020/0535	018 "DIA	CIRC CONCR
	LEN=0048	INSTALLED UNKN
0020/0400	018 "DIA	CIRC CONCR
	LEN=0048	INSTALLED UNKN
0020/0114	018 "DIA	CIRC CONCR
002926 FT	LEN=0046	INSTALLED UNKN
	2 0 11088	0 00 0028+20
5 0020/0000	018 "DIA	CIRC CONCR
	LEN=0042	INSTALLED 2000
	LENGTH(AH	2960 BK 2926)
0010/2397	018 "DIA	CIRC CONCR
	LEN=0042	INSTALLED 2000
0010/1917	018 "DIA	CIRC CONCR
	LEN=0038	INSTALLED UNKN
0010/1499	018 "DIA	CIRC CONCR
	LEN=0042	INSTALLED UNKN
0010/0872	018 "DIA	CIRC CONCR
	LEN=0042	INSTALLED UNKN
0010/0436	018 "DIA	CIRC CONCR
	LEN=0038	INSTALLED UNKN
0010/0033	018 "DIA	CIRC CONCR
000000 FT	LEN=0038	INSTALLED UNKN
	2 0 11088	0 00 0000+00
	VILLAGE:	DEAN
	NC WO	PSY RD
	CLEARFIELD	VALLEY BL
	(SR0053	SEG 0580/3133)
INTER-BK	MAIN ST	
	(T604)	
	MFC BEGIN	= D
5 0010/0000	LENGTH(AH	2926 BK 0000)

EXTRACT DATE: 12/28/2024 ROADWAY MANAGEMENT SYSTEM PAGE NUMBER: 297  
PRINT DATE: 12/30/2024 SLD COUNTY/SR - ANNUAL PRINT COUNTY: CAMBRIA

DIR: N TOTAL LEN: 6.527 MI. DIST: 09-3 SR: 1015  
LEFT MUN: GALLITZIN T RIGHT MUN: GALLITZIN T

034460 FT



032577 FT

034460 FT	COL DRAKE HW
0140/1883	(SR0036 SEG 0030/0466)
0140/1824	018 "DIA CIRC CONCR UNKN
0140/1729	LEN=0042 INSTALLED UNKN
0140/1539	SAND SPRINGS RD
	(TWP )
	015 "DIA CIRC CONCR
	LEN=0038 INSTALLED UNKN
0140/0892	015 "DIA CIRC CONCR
	LEN=0034 INSTALLED UNKN
0140/0590	018 "DIA CIR PLASTIC
	LEN=0034 INSTALLED UNKN
0140/0338	015 "DIA CIRC CONCR
	LEN=0040 INSTALLED UNKN
0140/0075	015 "DIA CIRC CONCR
	LEN=0032 INSTALLED UNKN
032577 FT	2 0 11035 0 00 0306+92
5 0140/0000	LENGTH(AH 1883 BK 3461)
	018 "DIA CIRC CONCR
0130/3178	LEN=0034 INSTALLED UNKN
	015 "DIA CIRC CONCR
0130/2882	LEN=0032 INSTALLED UNKN
	015 "DIA CIRC CONCR
0130/2581	LEN=0032 INSTALLED UNKN
	015 "DIA CIRC CONCR
0130/2383	LEN=0033 INSTALLED UNKN
	015 "DIA CIRC METAL
0130/2089	LEN=0033 INSTALLED UNKN
	015 "DIA CIRC CONCR
0130/1803	LEN=0033 INSTALLED UNKN
	018 "DIA CIRC CONCR
0130/1508	LEN=0030 INSTALLED UNKN



EXTRACT DATE: 12/28/2024 ROADWAY MANAGEMENT SYSTEM PAGE NUMBER: 296  
PRINT DATE: 12/30/2024 SLD COUNTY/SR - ANNUAL PRINT COUNTY: CAMBRIA

DIR: N TOTAL LEN: 6.527 MI. DIST: 09-3 SR: 1015  
LEFT MUN: GALLITZIN T RIGHT MUN: GALLITZIN T

Station	Length	Material	Status
0130/1261	015"	DIA CIRC CONCR	LEN=0033 INSTALLED UNKN
0130/0938	015"	DIA CIRC CONCR	LEN=0070 INSTALLED UNKN
0130/0612	015"	DIA CIRC CONCR	LEN=0040 INSTALLED UNKN
0130/0444	018"	DIA CIRC CONCR	LEN=0032 INSTALLED UNKN
0130/0228	018"	DIA CIR PLASTIC	LEN=0040 INSTALLED UNKN
029116 FT	2 0 11035	0 00 0271+89	WALNUT ST (T485)
0130/0000	018"	DIA CIRC CONCR	LENGTH(AH 3461 BK 2576) INSTALLED UNKN
0120/2576	018"	DIA CIR PLASTIC	LEN=0040 INSTALLED UNKN
0120/2253	036"	DIA CIRC METAL	MAPLE ST (T483) INSTALLED UNKN
0120/1888	018"	DIA CIR PLASTIC	LEN=0048 INSTALLED UNKN
0120/1630	018"	DIA CIR PLASTIC	LEN=0047 INSTALLED UNKN
0120/1389	018"	DIA CIR PLASTIC	LEN=0047 INSTALLED UNKN
0120/1167	018"	DIA CIR PLASTIC	LEN=0047 INSTALLED UNKN
0120/1071			
026540 FT	2 0 11035	0 00 0246+13	VILLAGE: COUPON
0120/0000	018"	DIA CIR PLASTIC	LENGTH(AH 2576 BK 3250) INSTALLED UNKN
0110/2888	018"	DIA CIR PLASTIC	LEN=0035 INSTALLED UNKN
0110/2754	018"	DIA CIR PLASTIC	PEAR LN (PRDR) INSTALLED UNKN
0110/2175	018"	DIA CIR PLASTIC	LEN=0030 INSTALLED UNKN
0110/0867	018"	DIA CIRC CONCR	LEN=0042 INSTALLED UNKN
0110/0599	018"	DIA CIR PLASTIC	LEN=0034 INSTALLED UNKN
023290 FT			
0110/0000			LENGTH(AH 3250 BK 3852)

2 0 11035 0 00 0213+65 023290 FT  
MARK HANNA RD  
(SR1017 SEG 0010/0000) 0110/0000

EXTRACT DATE: 12/28/2024 ROADWAY MANAGEMENT SYSTEM PAGE NUMBER: 295  
PRINT DATE: 12/30/2024 SLD COUNTY/SR - ANNUAL PRINT COUNTY: CAMBRIA

DIR: N TOTAL LEN: 6.527 MI. DIST: 09-3 SR: 1015  
LEFT MUN: GALLITZIN T RIGHT MUN: GALLITZIN T

	0100/1587	018 "DIA CIR PLASTIC LEN=0034 INSTALLED UNKN
	0100/1379	018 "DIA CIR PLASTIC LEN=0040 INSTALLED UNKN
019438 FT	019438 FT	2 0 11035 0 00 0174+91 VILLAGE: ELSTIE
	0100/0000	LENGTH(AH 3852 BK 3447)
	0090/1667	VETERAN'S MEMORIAL HW (SR1034 SEG 0010/0000)
015991 FT	0090/0134	018 "DIA CIRC CONCR LEN=0030 INSTALLED UNKN
	015991 FT	2 0 11035 0 00 0140+11
	0090/0000	LENGTH(AH 3447 BK 2357)
	0080/1799	GALLITZIN ALLEGHENY T
013634 FT	013634 FT	2 0 11035 0 00 0115+16
	0080/0000	LENGTH(AH 2357 BK 2702)
	0070/1536	018 "DIA CIRC CONCR LEN=0010 INSTALLED 1999
010932 FT	0070/0091	015 "DIA CIR PLASTIC LEN=0034 INSTALLED UNKN
	010932 FT	2 0 11035 0 00 0084+96
	0070/0000	LENGTH(AH 2702 BK 2913)

EXTRACT DATE: 12/28/2024 ROADWAY MANAGEMENT SYSTEM PAGE NUMBER: 294  
PRINT DATE: 12/30/2024 SLD COUNTY/SR - ANNUAL PRINT COUNTY: CAMBRIA

DIR: N TOTAL LEN: 6.527 MI. DIST: 09-3 SR: 1015  
LEFT MUN: GALLITZIN T RIGHT MUN: TUNNEL HILL B

					0060/0908	018 "DIA CIRC CONCR LEN=0040 INSTALLED UNKN
					0060/0362	015 "DIA CIRC METAL LEN=0038 INSTALLED UNKN
	008019 FT				008019 FT	2 0 11035 0 00 0055+55
WALDO ST (TWP )	0060/0000	==			5 0060/0000	NC CO UPON GALLITZIN RD LENGTH(AH 2913 BK 3026)
						QUENTIN ST
					0050/2613	(TWP )
BRADLEY ST (T453)	0050/2380	==				
GALLITZIN	0050/2210	--				
TUNNEL HILL B					0050/1989	018 "DIA CIRC METAL LEN=0037 INSTALLED UNKN
					NC TU	TUNNEL HILL ST
						(SR2016 SEG 0010/2769)
					0050/1540	ALLEGHENY
					0050/1092	TUNNEL HILL B
					0050/0785	CONVENT ST
						(BORO)
						TUNNEL HILL
MIDDLE ST (BORO)	0050/0615	==				GALLITZIN B
					0050/0557	018 "DIA CIRC CONCR LEN=0030 INSTALLED 1988
					0050/0436	VINE ST
					0050/0307	(BORO)
004993 FT					004993 FT	IVY ST
						2 0 11035 0 00 0030+51
					5 0050/0000	WILSON ST
					0040/0888	(BORO)
					0040/0506	LENGTH(AH 3026 BK 1204)
					0040/0063	HEMLOCK ST
003789 FT					003789 FT	(BORO)
					5 0040/0000	NORTH MAIN ST
						(BORO)
						018 "DIA CIRC CONCR
						LEN=0032 INSTALLED UNKN
						2 0 11035 0 00 0018+52
						QUARRY ST
						(BORO)
						LENGTH(AH 1204 BK 1621)
						008 "DIA CIR PLASTIC

EXTRACT DATE: 12/28/2024 ROADWAY MANAGEMENT SYSTEM PAGE NUMBER: 293  
PRINT DATE: 12/30/2024 SLD COUNTY/SR - ANNUAL PRINT COUNTY: CAMBRIA

DIR: N TOTAL LEN: 6.527 MI. DIST: 09-3 SR: 1015  
LEFT MUN: GALLITZIN B RIGHT MUN: GALLITZIN B

ST. MARY ST  
(BORO)

0030/1402

DONOUGHE ST  
(BORO)  
WEBSTER ST  
(BORO)

0030/1088

0030/0862

002168 FT

WEBSTER ST  
(BORO)

0020/1090

000648 FT

TO 0053/0370 SH  
(CONN)

0011/0218

0 0 00000 0 00 0000+00 000000 FT  
NC CHESTNUT ST

GALLITZIN RD  
(SR0053 SEG 0370/0000)

MFC BEGIN = D

LENGTH(AH 0648 BK 0000) 0011/0000

0030/1445 LEN=0032 INSTALLED UNKN

0030/1222 ST. JOSEPH ST  
(BORO)  
018 "DIA CIRC CONCR  
0030/1148 LEN=0032 INSTALLED UNKN  
DONOUGHE ST  
(BORO)  
0030/1099

002168 FT 2 0 11035 0 00 0002+36

NC FOREST ST  
(BORO)  
5 0030/0000 LENGTH(AH 1621 BK 1520)  
GALLITZIN  
0020/1282 GALLITZIN T

0020/1031 048 "DIA CIRC CONCR  
LEN=0036 INSTALLED UNKN

0020/0242 018 "DIA CIRC CONCR  
LEN=0078 INSTALLED UNKN  
000648 FT 2 0 00053 4 00 0017+43

5 0020/0000 MFC BEGIN = D  
LENGTH(AH 1520 BK 0648)

0010/0456 WYE RD A  
(SR9101 SEG 0010/0413)

0010/0417 018 "DIA CIRC CONCR  
LEN=0055 INSTALLED UNKN  
0010/0394 018 "DIA CIRC CONCR  
LEN=0055 INSTALLED UNKN

0010/0215 018 "DIA CIRC CONCR  
LEN=0075 INSTALLED UNKN  
018 "DIA CIRC CONCR

0010/0061 LEN=0075 INSTALLED UNKN  
000000 FT 1 0 00053 4 00 0000+00

NC CHESTNUT ST  
GALLITZIN RD  
(SR0053 SEG 0370/0000)  
MFC BEGIN = D

5 0010/0000 LENGTH(AH 0648 BK 0000)

EXTRACT DATE: 12/28/2024 ROADWAY MANAGEMENT SYSTEM PAGE NUMBER: 292  
PRINT DATE: 12/30/2024 SLD COUNTY/SR - ANNUAL PRINT COUNTY: CAMBRIA

DIR: B TOTAL LEN: 4.047 MI. DIST: 09-3 SR: 1014  
LEFT MUN: GALLITZIN T RIGHT MUN: GALLITZIN T

021366 FT

021366 FT AH-BLAIR (07)  
INTER-AHD BLACK SNAKE RD  
0070/3373 (SR4039 SEG 0010/1409)  
018 "DIA CIR PLASTIC  
0070/3348 LEN=0032 INSTALLED UNKN  
018 "DIA CIR PLASTIC  
0070/2764 LEN=0034 INSTALLED UNKN

018 "DIA CIR PLASTIC  
0070/2160 LEN=0034 INSTALLED UNKN

024 "DIA CIR PLASTIC  
0070/1545 LEN=0034 INSTALLED UNKN

024 "DIA CIR PLASTIC  
0070/0864 LEN=0040 INSTALLED UNKN

018 "DIA CIR PLASTIC  
0070/0256 LEN=0032 INSTALLED UNKN  
017993 FT 2 0 11039 0 00 0038+62  
GALLITZIN

5 0070/0000 LENGTH(AH 3373 BK 3429)  
018 "DIA CIR PLASTIC  
0060/3048 LEN=0034 INSTALLED UNKN

018 "DIA CIRC METAL  
0060/2394 LEN=0028 INSTALLED UNKN

018 "DIA CIR PLASTIC  
0060/1595 LEN=0034 INSTALLED UNKN

018 "DIA CIR PLASTIC  
0060/0539 LEN=0032 INSTALLED UNKN  
014564 FT 2 0 11039 0 00 0073+57  
5 0060/0000 LENGTH(AH 3429 BK 4000)  
015 "DIA CIRC METAL  
0050/3998 LEN=0030 INSTALLED UNKN

017993 FT

014564 FT

EXTRACT DATE: 12/28/2024 ROADWAY MANAGEMENT SYSTEM PAGE NUMBER: 291  
PRINT DATE: 12/30/2024 SLD COUNTY/SR - ANNUAL PRINT COUNTY: CAMBRIA

DIR: B TOTAL LEN: 4.047 MI. DIST: 09-3 SR: 1014  
LEFT MUN: DEAN T RIGHT MUN: DEAN T

010564 FT

007159 FT

0050/3450	018 "DIA	CIR PLASTIC
	LEN=0040	INSTALLED 2000
0050/3297	018 "DIA	CIR PLASTIC
	LEN=0040	INSTALLED 2000
0050/3028	018 "DIA	CIR PLASTIC
	LEN=0037	INSTALLED 2000
0050/2710	018 "DIA	CIR PLASTIC
	LEN=0028	INSTALLED UNKN
0050/1966	018 "DIA	CIR PLASTIC
	LEN=0036	INSTALLED UNKN
0050/1390	018 "DIA	CIR PLASTIC
	LEN=0036	INSTALLED UNKN
0050/0427	018 "DIA	CIR PLASTIC
	LEN=0048	INSTALLED 2000
0050/0108	018 "DIA	CIR PLASTIC
	LEN=0045	INSTALLED 2000
010564 FT	2 0 11039	0 00 0112+95
0050/0000	LENGTH(AH	4000 BK 3405)
0040/3381	015 "DIA	CIR PLASTIC
	LEN=0035	INSTALLED UNKN
0040/2841	018 "DIA	CIR PLASTIC
	LEN=0032	INSTALLED UNKN
0040/2643	018 "DIA	CIR PLASTIC
	LEN=0030	INSTALLED UNKN
0040/2108	018 "DIA	CIR PLASTIC
	LEN=0040	INSTALLED 2000
0040/1767	018 "DIA	CIR PLASTIC
	LEN=0040	INSTALLED 2000
0040/0996	018 "DIA	CIR PLASTIC
	LEN=0026	INSTALLED UNKN
0040/0366	018 "DIA	CIR PLASTIC
	LEN=0032	INSTALLED UNKN
007159 FT	2 0 11039	0 00 0147+00
0040/0000	LENGTH(AH	3405 BK 3486)
0030/2998	018 "DIA	CIR PLASTIC
	LEN=0040	INSTALLED 2000
0030/2694	018 "DIA	CIR PLASTIC
	LEN=0036	INSTALLED UNKN
0030/2100	018 "DIA	CIR PLASTIC
	LEN=0032	INSTALLED UNKN
0030/1918	018 "DIA	CIR PLASTIC
	LEN=0034	INSTALLED UNKN
0030/1865	018 "DIA	CIR PLASTIC
	LEN=0032	INSTALLED UNKN
	018 "DIA	CIR PLASTIC

EXTRACT DATE: 12/28/2024 ROADWAY MANAGEMENT SYSTEM PAGE NUMBER: 290  
PRINT DATE: 12/30/2024 SLD COUNTY/SR - ANNUAL PRINT COUNTY: CAMBRIA

DIR: B TOTAL LEN: 4.047 MI. DIST: 09-3 SR: 1014  
LEFT MUN: DEAN T RIGHT MUN: DEAN T

003673 FT

000697 FT

000000 FT

0030/1813	LEN=0034	INSTALLED	UNKN
018 "DIA	CIRC	CONCR	
0030/1614	LEN=0030	INSTALLED	UNKN
018 "DIA	CIR	PLASTIC	
0030/1440	LEN=0030	INSTALLED	UNKN
018 "DIA	CIR	PLASTIC	
0030/1180	LEN=0030	INSTALLED	UNKN
018 "DIA	CIR	PLASTIC	
0030/0785	LEN=0031	INSTALLED	UNKN
018 "DIA	CIR	PLASTIC	
0030/0496	LEN=0040	INSTALLED	2000
018 "DIA	CIR	PLASTIC	
0030/0195	LEN=0030	INSTALLED	UNKN
018 "DIA	CIRC	CONCR	
0030/0055	LEN=0034	INSTALLED	UNKN
003673 FT	2 0 11039	0 00	0181+92
5 0030/0000	LENGTH(AH	3486	BK 2976)
018 "DIA	CIRC	CONCR	
0020/2941	LEN=0034	INSTALLED	UNKN
018 "DIA	CIRC	CONCR	
0020/2660	LEN=0030	INSTALLED	UNKN
018 "DIA	CIRC	CONCR	
0020/2255	LEN=0034	INSTALLED	UNKN
018 "DIA	CIRC	CONCR	
0020/1874	LEN=0028	INSTALLED	UNKN
018 "DIA	CIRC	CONCR	
0020/1633	LEN=0034	INSTALLED	UNKN
018 "DIA	CIRC	CONCR	
0020/1355	LEN=0032	INSTALLED	UNKN
018 "DIA	CIRC	CONCR	
0020/0847	LEN=0028	INSTALLED	UNKN
018 "DIA	CIRC	CONCR	
0020/0561	LEN=0028	INSTALLED	UNKN
018 "DIA	CIRC	CONCR	
0020/0413	LEN=0028	INSTALLED	UNKN
024 "DIA	CIRC	CONCR	
0020/0209	LEN=0036	INSTALLED	UNKN
000697 FT	2 0 11039	0 00	0211+68
018 "DIA	CIR	PLASTIC	
LEN=0034	INSTALLED	UNKN	
5 0020/0000	LENGTH(AH	2976	BK 0697)
000000 FT	2 0 11039	0 00	0218+65
NC BL	ACK SNAKE RD		
	CLEARFIELD VALLEY BL		
	(SR0053 SEG 0550/1297)		
INTER-BK	DYSART DR		
	(SR1012 SEG 0090/2179)		
	MFC BEGIN = E		
5 0010/0000	LENGTH(AH	0697	BK 0000)

EXTRACT DATE: 12/28/2024 ROADWAY MANAGEMENT SYSTEM PAGE NUMBER: 289  
PRINT DATE: 12/30/2024 SLD COUNTY/SR - ANNUAL PRINT COUNTY: CAMBRIA

DIR: B TOTAL LEN: .012 MI. DIST: 09-3 SR: 1013  
LEFT MUN: GALLITZIN B RIGHT MUN: GALLITZIN B

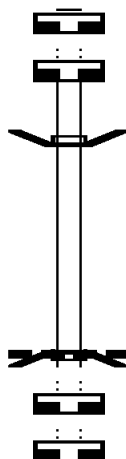
000063 FT

000063 FT

000000 FT

000000 FT

000000 FT



000063 FT

7030/0000

000063 FT

7024/0000

INTER-AHD

0022/0063

000000 FT

INTER-BK

0022/0000

000000 FT

7020/0000

000000 FT

7010/0000

LENGTH(AH 0731 BK 0157)

LENGTH(AH 0157 BK 0063)

BMSSEN 11/1013/0022/0000

MAIN ST

(TWP )

2 0 11113 0 00 0093+69

018 "DIA CIR PLASTIC

LEN=0063 INSTALLED UNKN

NC MA IN ST

MAIN ST

(TWP )

NORFOLK SOUTHERN RAI RR

BMSBG 11/1013/0022/0000

LENGTH(AH 0063 BK 1318)

LENGTH(AH 1318 BK 0979)

LENGTH(AH 0979 BK 0000)



EXTRACT DATE: 12/28/2024 ROADWAY MANAGEMENT SYSTEM PAGE NUMBER: 288  
PRINT DATE: 12/30/2024 SLD COUNTY/SR - ANNUAL PRINT COUNTY: CAMBRIA  
DIR: B TOTAL LEN: 5.317 MI. DIST: 09-3 SR: 1012  
LEFT MUN: DEAN T RIGHT MUN: DEAN T

028073 FT



028073 FT  
INTER-AHD

0090/2179

BLACK SNAKE RD  
(SR1014 SEG 0010/0000)  
CLEARFIELD VALLEY BL  
(SR0053 SEG 0550/1297)  
024 " DIA CIRC CONCR

EXTRACT DATE: 12/28/2024 ROADWAY MANAGEMENT SYSTEM PAGE NUMBER: 287  
PRINT DATE: 12/30/2024 SLD COUNTY/SR - ANNUAL PRINT COUNTY: CAMBRIA

DIR: B TOTAL LEN: 5.317 MI. DIST: 09-3 SR: 1012  
LEFT MUN: DEAN T RIGHT MUN: DEAN T

FIRST ST  
(T570)

0090/1495

025894 FT

2 0 11039 0 01 0276+81 022285 FT  
KOLAK RD  
(T512)

0080/0000

0090/1961	LEN=0036	INSTALLED UNKN
018 "DIA	CIRC CONCR	
0090/1717	LEN=0036	INSTALLED UNKN
0090/1455	(AAR 506682M)#TRKS 01	
018 "DIA	CIRC CONCR	
0090/1050	LEN=0036	INSTALLED UNKN
0090/0102	BMS EN 11/1012/0090/0000	
0090/0048	DEAN	
025894 FT	CLEARFIELD T	
	2 0 11039 0 01 0240+53	
	CLEARFIELD CREEK	
0090/0000	BMSBG 11/1012/0090/0000	
	LENGTH(AH 2179 BK 3609)	
0080/2924	018 "DIA	CIRC CONCR
	LEN=0036	INSTALLED UNKN
0080/2654	018 "DIA	CIRC CONCR
	LEN=0040	INSTALLED UNKN
0080/2233	018 "DIA	CIRC CONCR
	LEN=0032	INSTALLED UNKN
0080/2055	018 "DIA	CIR PLASTIC
	LEN=0036	INSTALLED UNKN
0080/0495	018 "DIA	CIRC CONCR
	LEN=0034	INSTALLED UNKN
0080/0251	018 "DIA	CIRC CONCR
022285 FT	LEN=0032	INSTALLED UNKN
0080/0000	LENGTH(AH 3609 BK 3242)	
0070/3210	018 "DIA	CIR PLASTIC
	LEN=0052	INSTALLED UNKN
0070/2348	018 "DIA	CIRC CONCR
	LEN=0030	INSTALLED UNKN
0070/1321	018 "DIA	CIRC CONCR
	LEN=0034	INSTALLED UNKN
0070/0886	018 "DIA	CIRC CONCR
	LEN=0028	INSTALLED UNKN
	018 "DIA	CIRC CONCR

EXTRACT DATE: 12/28/2024 ROADWAY MANAGEMENT SYSTEM PAGE NUMBER: 286  
PRINT DATE: 12/30/2024 SLD COUNTY/SR - ANNUAL PRINT COUNTY: CAMBRIA

DIR: B TOTAL LEN: 5.317 MI. DIST: 09-3 SR: 1012  
LEFT MUN: CLEARFIELD T RIGHT MUN: CLEARFIELD T

2 0 11039 0 01 0309+38 019043 FT  
CARL RD  
(TS18) 0070/0000

HOOVER LN  
(PRDR)

0060/0370  
015516 FT

011989 FT

010299 FT

0070/0104 LEN=0030 INSTALLED UNKN  
019043 FT

0070/0000 LENGTH(AH 3242 BK 3527)  
018 "DIA CIRC CONCR  
0060/3342 LEN=0028 INSTALLED UNKN

0060/1059 018 "DIA CIRC CONCR  
LEN=0034 INSTALLED UNKN

015516 FT 2 0 11039 0 01 0344+65  
0060/0000 LENGTH(AH 3527 BK 3527)  
018 "DIA CIRC CONCR  
0050/3171 LEN=0030 INSTALLED UNKN

0050/1609 018 "DIA CIRC CONCR  
LEN=0034 INSTALLED UNKN

0050/0660 015 "DIA CIRC METAL  
LEN=0030 INSTALLED UNKN

011989 FT 2 0 11039 0 01 0379+96  
0050/0000 LENGTH(AH 3527 BK 1690)  
018 "DIA CIRC CONCR  
0040/1616 LEN=0028 INSTALLED UNKN  
018 "DIA CIRC CONCR  
0040/1480 LEN=0028 INSTALLED UNKN  
018 "DIA CIRC CONCR  
0040/1135 LEN=0028 INSTALLED UNKN  
018 "DIA CIRC CONCR  
0040/0759 LEN=0034 INSTALLED UNKN  
018 "DIA CIRC CONCR  
0040/0486 LEN=0034 INSTALLED UNKN  
SCHOOL HOUSE DR  
(SR1019 SEG 0040/3730)

NC DY

0040/0197 018 "DIA CIRC CONCR  
LEN=0028 INSTALLED UNKN  
010299 FT 2 0 11039 0 01 0396+78

EXTRACT DATE: 12/28/2024 ROADWAY MANAGEMENT SYSTEM PAGE NUMBER: 285  
PRINT DATE: 12/30/2024 SLD COUNTY/SR - ANNUAL PRINT COUNTY: CAMBRIA

DIR: B TOTAL LEN: 5.317 MI. DIST: 09-3 SR: 1012  
LEFT MUN: CLEARFIELD T RIGHT MUN: CLEARFIELD T

LOOP RD  
(SR1019 SEG 0050/0000) 0040/0000

NC SCHOOL HOUSE RD  
5 0040/0000 LENGTH(AH 1690 BK 3353)

006946 FT

0030/1424 018 "DIA CIRC CONCR  
LEN=0030 INSTALLED UNKN

0030/0620 015 "DIA CIRC METAL  
LEN=0038 INSTALLED UNKN

006946 FT 2 0 11039 0 01 0430+31  
5 0030/0000 LENGTH(AH 3353 BK 3448)

0020/2334 018 "DIA CIRC CONCR  
LEN=0038 INSTALLED UNKN

0020/2067 018 "DIA CIRC CONCR  
LEN=0030 INSTALLED UNKN

0020/0943 018 "DIA CIRC CONCR  
LEN=0030 INSTALLED UNKN

003498 FT

003498 FT 2 0 11039 0 01 0464+56  
5 0020/0000 LENGTH(AH 3448 BK 3498)

0010/3311 018 "DIA CIRC CONCR  
LEN=0150 INSTALLED UNKN

0010/2439 018 "DIA CIRC CONCR  
LEN=0030 INSTALLED UNKN

0010/2207 018 "DIA CIRC CONCR  
LEN=0030 INSTALLED UNKN

0010/1265 MCMULLEN RD  
(T498)

0010/1221 018 "DIA CIRC CONCR  
LEN=0044 INSTALLED UNKN

2 0 11039 0 01 0499+59 000000 FT  
COL DRAKE HW  
(SR0036 SEG 0150/1586) 0010/0000

NC SCHOOL HOUSE DR  
COL DRAKE HW  
000000 FT (SR0036 SEG 0150/1586)  
MFC BEGIN = E  
5 0010/0000 LENGTH(AH 3498 BK 0000)

EXTRACT DATE: 12/28/2024 ROADWAY MANAGEMENT SYSTEM PAGE NUMBER: 284  
PRINT DATE: 12/30/2024 SLD COUNTY/SR - ANNUAL PRINT COUNTY: CAMBRIA

DIR: B TOTAL LEN: 5.523 MI. DIST: 09-3 SR: 1011  
LEFT MUN: CHEST SPRINGS B RIGHT MUN: CHEST SPRINGS B

029163 FT

029163 FT  
INTER-AHD JEFFERSON ST  
(BORO)  
COLUMBIA ST  
0100/3906 (SR1001 SEG 0220/1007)  
ECONOMY ST  
0100/3602 (BORO)  
018 " DIA CIR PLASTIC  
0100/3598 LEN=0040 INSTALLED 1980  
CHEST SPRINGS  
0100/3398 ALLEGHENY T  
015 " DIA CIR PLASTIC  
0100/2632 LEN=0038 INSTALLED 1980  
018 " DIA CIR PLASTIC  
0100/2489 LEN=0035 INSTALLED 1980  
018 " DIA CIR PLASTIC  
0100/1779 LEN=0040 INSTALLED 1980  
018 " DIA CIR PLASTIC  
0100/1434 LEN=0042 INSTALLED 1980  
018 " DIA CIR PLASTIC  
0100/0260 LEN=0040 INSTALLED 1980  
025257 FT 2 0 11082 0 02 0255+74

025257 FT

EXTRACT DATE: 12/28/2024 ROADWAY MANAGEMENT SYSTEM PAGE NUMBER: 283  
PRINT DATE: 12/30/2024 SLD COUNTY/SR - ANNUAL PRINT COUNTY: CAMBRIA

DIR: B TOTAL LEN: 5.523 MI. DIST: 09-3 SR: 1011  
LEFT MUN: ALLEGHENY T RIGHT MUN: ALLEGHENY T

			NC JEFFERSON ST
		0100/0000	LENGTH(AH 3906 BK 3970)
		0090/3662	018 "DIA CIR PLASTIC LEN=0039 INSTALLED 1980
		0090/2869	018 "DIA CIR PLASTIC LEN=0040 INSTALLED 1980
		0090/2509	018 "DIA CIR PLASTIC LEN=0030 INSTALLED UNKN
		0090/1769	036 "DIA CIRC METAL LEN=0030 INSTALLED UNKN
021287 FT		021287 FT	2 0 11082 0 02 0215+54
		0090/0000	LENGTH(AH 3970 BK 1551)
		0080/1306	028 "DIA CIRC METAL LEN=0042 INSTALLED 1980
019736 FT		0080/0530	018 "DIA CIRC CONCR LEN=0028 INSTALLED UNKN
		019736 FT	2 0 11082 0 02 0199+53 HOLSTEIN RD (T495)
		0080/0000	LENGTH(AH 1551 BK 1763)
		0070/1690	018 "DIA CIRC METAL LEN=0040 INSTALLED UNKN
		0070/0993	018 "DIA CIR PLASTIC LEN=0065 INSTALLED 1980
017973 FT		0070/0121	018 "DIA CIR PLASTIC LEN=0040 INSTALLED 1980
		017973 FT	2 0 11082 0 01 0180+63
		0070/0000	LENGTH(AH 1763 BK 3403)
		0060/1883	024 "DIA CIR PLASTIC LEN=0035 INSTALLED UNKN
		0060/1308	024 "DIA CIRC METAL LEN=0040 INSTALLED 1980
		0060/0575	024 "DIA CIR PLASTIC LEN=0050 INSTALLED 1980
SHEEHEN RD (T468)		0060/0474	

EXTRACT DATE: 12/28/2024 ROADWAY MANAGEMENT SYSTEM PAGE NUMBER: 282  
PRINT DATE: 12/30/2024 SLD COUNTY/SR - ANNUAL PRINT COUNTY: CAMBRIA

DIR: B TOTAL LEN: 5.523 MI. DIST: 09-3 SR: 1011  
LEFT MUN: ALLEGHENY T RIGHT MUN: ALLEGHENY T

014570 FT	
	0060/0014 BMS EN 11/1011/0060/0000 014570 FT 2 0 11082 0 01 0146+61 TRIB BEAVER DAM RUN BMSBG 11/1011/0060/0000 LENGTH(AH 3403 BK 3380)
	LINK RD (T465) BOTTOM RD (T487)
	0050/1075 015 "DIA CIR PLASTIC LEN=0032 INSTALLED UNKN
	0050/0809 018 "DIA CIR PLASTIC LEN=0040 INSTALLED 1980
	0050/0353 018 "DIA CIR PLASTIC LEN=0035 INSTALLED 1980
011190 FT	0050/0031 BMS EN 11/1011/0050/0000 011190 FT 2 0 11082 0 01 0112+77 BEAVER DAM R BMSBG 11/1011/0050/0000 LENGTH(AH 3380 BK 3111)
	0040/2678 024 "DIA CIRC CONCR LEN=0030 INSTALLED UNKN
	0040/2456 018 "DIA CIR PLASTIC LEN=0030 INSTALLED 1980
	0040/2185 018 "DIA CIR PLASTIC LEN=0042 INSTALLED 1980
	0040/1189 018 "DIA CIR PLASTIC LEN=0030 INSTALLED 1980
SHARP RD (T481)	
0040/1126	0040/1101 018 "DIA CIR PLASTIC LEN=0030 INSTALLED 1980
	0040/0625 018 "DIA CIR PLASTIC LEN=0037 INSTALLED 1980
	0040/0395 036 "DIA CIR PLASTIC LEN=0040 INSTALLED 1980
008079 FT	008079 FT 2 0 11082 0 00 0080+59 0040/0000 LENGTH(AH 3111 BK 3655)
	0030/3455 018 "DIA CIR PLASTIC LEN=0035 INSTALLED 1980
	0030/3243 018 "DIA CIR PLASTIC LEN=0035 INSTALLED 1980
	0030/3089 018 "DIA CIR PLASTIC LEN=0038 INSTALLED 1980

EXTRACT DATE: 12/28/2024 ROADWAY MANAGEMENT SYSTEM PAGE NUMBER: 281  
PRINT DATE: 12/30/2024 SLD COUNTY/SR - ANNUAL PRINT COUNTY: CAMBRIA

DIR: B TOTAL LEN: 5.523 MI. DIST: 09-3 SR: 1011  
LEFT MUN: ALLEGHENY T RIGHT MUN: ALLEGHENY T

2 0 11082 0 00 0044+58 004424 FT  
Trexler Rd  
(T463) 0030/0000

003099 FT

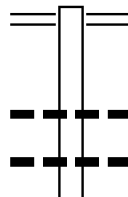
000000 FT

0030/2744	018 "DIA	CIR PLASTIC
	LEN=0040	INSTALLED 1980
0030/2176	036 "DIA	CIRC METAL
	LEN=0040	INSTALLED 1980
0030/2001	018 "DIA	CIR PLASTIC
	LEN=0010	INSTALLED 1980
0030/1627	015 "DIA	CIR PLASTIC
	LEN=0036	INSTALLED UNKN
004424 FT	HANLON RD	
	(T469)	
0030/0000	LENGTH(AH 3655 BK 1325)	
0020/0713	024 "DIA	CIR PLASTIC
	LEN=0030	INSTALLED UNKN
0020/0632	018 "DIA	CIR PLASTIC
	LEN=0038	INSTALLED 2015
0020/0180	018 "DIA	CIRC CONCR
	LEN=0028	INSTALLED UNKN
003099 FT	2 0 11082 0 00 0031+07	
0020/0000	LENGTH(AH 1325 BK 3099)	
	015 "DIA	CIR PLASTIC
	LEN=0040	INSTALLED 1980
0010/1925	018 "DIA	CIR PLASTIC
	LEN=0040	INSTALLED 1980
0010/1563	018 "DIA	CIR PLASTIC
	LEN=0060	INSTALLED 1980
0010/1400	015 "DIA	CIR PLASTIC
	LEN=0030	INSTALLED UNKN
0010/1118	018 "DIA	CIR PLASTIC
	LEN=0038	INSTALLED 1980
0010/1054	048 "DIA	CIRC CONCR
	LEN=0040	INSTALLED 2001
0010/0874	018 "DIA	CIRC CONCR
	LEN=0034	INSTALLED UNKN
0010/0767	018 "DIA	CIR PLASTIC
	LEN=0045	INSTALLED 1980
0010/0038	015 "DIA	CIR PLASTIC
	LEN=0060	INSTALLED 1980
000000 FT	2 0 11082 0 00 0000+00	
NC L	INCOLN RD	
	SYBERTON RD	
	(SR1006 SEG 0050/2480)	
	MFC BEGIN = D	
0010/0000	LENGTH(AH 3099 BK 0000)	



EXTRACT DATE: 12/28/2024 ROADWAY MANAGEMENT SYSTEM PAGE NUMBER: 280  
PRINT DATE: 12/30/2024 SLD COUNTY/SR - ANNUAL PRINT COUNTY: CAMBRIA  
DIR: B TOTAL LEN: 2.088 MI. DIST: 09-3 SR: 1010  
LEFT MUN: CLEARFIELD T RIGHT MUN: CLEARFIELD T

011022 FT



011022 FT COL DRAKE HW  
0040/2158 (SR0036 SEG 0150/0000)

0040/1058 018 " DIA CIR PLASTIC  
LEN=0032 INSTALLED UNKN  
0040/0893 018 " DIA CIR PLASTIC  
LEN=0030 INSTALLED UNKN

EXTRACT DATE: 12/28/2024 ROADWAY MANAGEMENT SYSTEM PAGE NUMBER: 279  
PRINT DATE: 12/30/2024 SLD COUNTY/SR - ANNUAL PRINT COUNTY: CAMBRIA

DIR: B TOTAL LEN: 2.088 MI. DIST: 09-3 SR: 1010  
LEFT MUN: CLEARFIELD T RIGHT MUN: CLEARFIELD T

008864 FT

008864 FT 2 0 11074 0 00 0089+63  
5 0040/0000 LENGTH(AH 2158 BK 3322)

2 0 11074 0 00 0055+35 005542 FT  
KEPSHIRE RD  
(T507) 0030/0000

0030/1401 018 "DIA CIRC CONCR  
LEN=0030 INSTALLED UNKN  
0030/0622 018 "DIA CIR PLASTIC  
LEN=0040 INSTALLED 2004  
005542 FT  
NC RU SSET RD  
5 0030/0000 LENGTH(AH 3322 BK 2550)  
018 "DIA CIR PLASTIC  
LEN=0035 INSTALLED UNKN  
0020/2482 018 "DIA CIR PLASTIC  
LEN=0045 INSTALLED UNKN  
0020/1958 048 "DIA CIRC METAL  
LEN=0040 INSTALLED UNKN  
0020/1508 015 "DIA CIR PLASTIC  
LEN=0030 INSTALLED UNKN  
0020/0923 015 "DIA CIR PLASTIC  
LEN=0035 INSTALLED UNKN  
0020/0218 2 0 11074 0 00 0029+52  
5 0020/0000 LENGTH(AH 2550 BK 2992)  
036 "DIA CIR PLASTIC  
LEN=0024 INSTALLED 1999  
0010/2900 015 "DIA CIR PLASTIC  
LEN=0030 INSTALLED UNKN  
0010/2289 015 "DIA CIRC METAL  
LEN=0025 INSTALLED UNKN  
0010/1869 018 "DIA CIR PLASTIC  
LEN=0025 INSTALLED UNKN  
0010/1504 018 "DIA CIR PLASTIC  
LEN=0025 INSTALLED UNKN  
0010/0627 018 "DIA CIR PLASTIC  
LEN=0025 INSTALLED UNKN  
0010/0010 018 "DIA CIR PLASTIC  
LEN=0025 INSTALLED UNKN  
000000 FT 2 0 11074 0 00 0000+00  
NC KEPSHIRE RD  
ECKENRODE MILL RD  
(SR1008 SEG 0050/2189)  
MFC BEGIN = E  
5 0010/0000 LENGTH(AH 2992 BK 0000)

002992 FT

000000 FT

EXTRACT DATE: 12/28/2024 ROADWAY MANAGEMENT SYSTEM PAGE NUMBER: 278  
PRINT DATE: 12/30/2024 SLD COUNTY/SR - ANNUAL PRINT COUNTY: CAMBRIA

DIR: B TOTAL LEN: 6.278 MI. DIST: 09-3 SR: 1009  
LEFT MUN: EAST CARROLL T RIGHT MUN: EAST CARROLL T

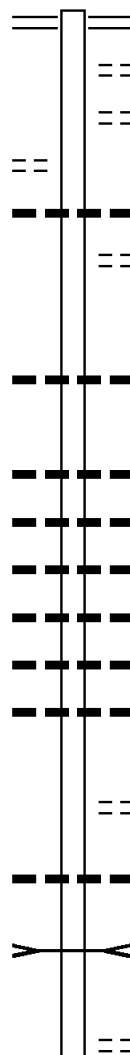
F E E S R D  
( T 5 0 1 )

033146 FT

0100/1423

030937 FT

027668 FT



033146 FT PLANK RD  
0100/2209 (SR0219 SEG 0640/1006)  
ELM ST  
0100/1935 (TWP)  
CHURCH ST  
0100/1566 (T510)  
  
0100/1030 018 "DIA CIR UNKNOWN  
LEN=0040 INSTALLED UNKN  
FARM HOUSE LN  
0100/0827 (PRDR)  
  
030937 FT 2 0 11038 0 01 0310+26  
5 0100/0000 LENGTH(AH 2209 BK 3269)  
018 "DIA CIR PLASTIC  
0090/2985 LEN=0036 INSTALLED UNKN  
  
0090/1967 018 "DIA CIRC METAL  
LEN=0074 INSTALLED UNKN  
024 "DIA CIR PLASTIC  
0090/1762 LEN=0046 INSTALLED UNKN  
024 "DIA CIR PLASTIC  
0090/1473 LEN=0046 INSTALLED UNKN  
018 "DIA CIR PLASTIC  
0090/1010 LEN=0040 INSTALLED UNKN  
018 "DIA CIR PLASTIC  
0090/0627 LEN=0034 INSTALLED UNKN  
024 "DIA CIR PLASTIC  
0090/0378 LEN=0060 INSTALLED UNKN  
027668 FT 2 0 11038 0 01 0277+26  
LINK RD  
5 0090/0000 (T514)  
LENGTH(AH 3269 BK 3319)  
  
0080/2592 072"H 84"W CONC STRUCT  
LEN=0050 INSTALLED UNKN  
TB.CHEST CRK  
STRUCTURE LENGTH 9 FT  
0080/2525 BMSID 11/1009/0080/2525  
  
0080/1531 GABBIE LN  
(PRDR)

EXTRACT DATE: 12/28/2024 ROADWAY MANAGEMENT SYSTEM PAGE NUMBER: 277  
PRINT DATE: 12/30/2024 SLD COUNTY/SR - ANNUAL PRINT COUNTY: CAMBRIA

DIR: B TOTAL LEN: 6.278 MI. DIST: 09-3 SR: 1009  
LEFT MUN: EAST CARROLL T RIGHT MUN: EAST CARROLL T

	-- --	0080/0956	024 "DIA CIR PLASTIC LEN=0036 INSTALLED UNKN
024349 FT		024349 FT	2 0 11038 0 01 0245+69
		0080/0000	LENGTH(AH 3319 BK 3570)
	-- --	0070/3346	024 "DIA CIR PLASTIC LEN=0050 INSTALLED UNKN
	-- --	0070/2536	015 "DIA CIR PLASTIC LEN=0058 INSTALLED UNKN
	-- --	0070/1830	018 "DIA CIR PLASTIC LEN=0040 INSTALLED UNKN
	-- --	0070/1588	FEIGHNER RD (T466)
	-- --	0070/0829	018 "DIA CIR PLASTIC LEN=0038 INSTALLED 1997
	-- --	0070/0378	018 "DIA CIR PLASTIC LEN=0010 INSTALLED 1997
020779 FT		020779 FT	2 0 11038 0 01 0210+31
		0070/0000	LENGTH(AH 3570 BK 3341)
	-- --	0060/3300	018 "DIA CIR PLASTIC LEN=0040 INSTALLED UNKN
	-- --	0060/2905	015 "DIA CIR PLASTIC LEN=0045 INSTALLED 1997
	-- --	0060/2657	018 "DIA CIR PLASTIC LEN=0040 INSTALLED 1997
	-- --	0060/2378	018 "DIA CIR PLASTIC LEN=0050 INSTALLED 1997
	-- --	0060/1881	015 "DIA CIR PLASTIC LEN=0070 INSTALLED 1997
	-- --	0060/1481	015 "DIA CIR PLASTIC LEN=0040 INSTALLED 1997
FARABAUGH RD (T468)	-- --	0060/1118	
	-- --	0060/0836	015 "DIA CIR PLASTIC LEN=0040 INSTALLED 1997
	-- --	0060/0163	018 "DIA CIR PLASTIC LEN=0055 INSTALLED 1997
017438 FT		017438 FT	2 0 11038 0 01 0175+22
		0060/0000	LENGTH(AH 3341 BK 3463)
	-- --	0050/3433	015 "DIA CIR PLASTIC LEN=0055 INSTALLED 1997
	-- --	0050/3018	015 "DIA CIR PLASTIC LEN=0045 INSTALLED 1997
	-- --	0050/2659	018 "DIA CIR PLASTIC LEN=0050 INSTALLED 1997

EXTRACT DATE: 12/28/2024 ROADWAY MANAGEMENT SYSTEM PAGE NUMBER: 276  
PRINT DATE: 12/30/2024 SLD COUNTY/SR - ANNUAL PRINT COUNTY: CAMBRIA

DIR: B TOTAL LEN: 6.278 MI. DIST: 09-3 SR: 1009  
LEFT MUN: EAST CARROLL T RIGHT MUN: EAST CARROLL T

					0050/2568	BENDER FARM LN (PRDR)
					0050/1796	018 "DIA CIR PLASTIC LEN=0036 INSTALLED 1997
					0050/1540	018 "DIA CIR PLASTIC LEN=0035 INSTALLED 1997
					0050/1121	018 "DIA CIR PLASTIC LEN=0045 INSTALLED 1997
					0050/0586	018 "DIA CIR PLASTIC LEN=0044 INSTALLED 1997
					0050/0135	018 "DIA CIR PLASTIC LEN=0046 INSTALLED 1997
013975 FT					013975 FT	2 0 11038 0 01 0140+17
					0050/0000	LENGTH(AH 3463 BK 3366) 018 "DIA CIR PLASTIC
					0040/3231	LEN=0050 INSTALLED 2005
					0040/2927	018 "DIA CIR PLASTIC LEN=0045 INSTALLED 1997
					0040/2612	018 "DIA CIR PLASTIC LEN=0040 INSTALLED 1997
					0040/1667	015 "DIA CIR UNKNOWN LEN=0150 INSTALLED UNKN
					0040/1477	015 "DIA CIR UNKNOWN LEN=0045 INSTALLED UNKN
					0040/0832	024 "DIA CIR PLASTIC LEN=0042 INSTALLED UNKN
					0040/0803	(AAR 506085F)#TRKS 01
HOGUE RD (T489)					0040/0094	BMS EN 11/1009/0040/0000 EAST CARROLL
					0040/0046	ALLEGHENY T
010609 FT					010609 FT	2 0 11038 0 00 0106+20 CHEST CREEK
					0040/0000	BMSBG 11/1009/0040/0000 LENGTH(AH 3366 BK 3477)
					0030/3118	024 "H 00 "W MULT METAL LEN=0040 INSTALLED 1997
					0030/2454	018 "DIA CIR PLASTIC LEN=0038 INSTALLED UNKN
					0030/1960	KRUG RD (T499)
					0030/1951	024 "DIA CIR PLASTIC LEN=0040 INSTALLED UNKN 036 "H 00 "W MULT CONCR

EXTRACT DATE: 12/28/2024 ROADWAY MANAGEMENT SYSTEM PAGE NUMBER: 275  
PRINT DATE: 12/30/2024 SLD COUNTY/SR - ANNUAL PRINT COUNTY: CAMBRIA

DIR: B TOTAL LEN: 6.278 MI. DIST: 09-3 SR: 1009  
LEFT MUN: ALLEGHENY T RIGHT MUN: ALLEGHENY T

	0030/1482	LEN=0038	INSTALLED UNKN
	018 "DIA	CIR PLASTIC	
	0030/1062	LEN=0060	INSTALLED 2004
	018 "DIA	CIR PLASTIC	
	0030/0882	LEN=0040	INSTALLED 1997
	018 "DIA	CIRC CONCR	
007132 FT	0030/0350	LEN=0036	INSTALLED UNKN
	007132 FT	2 0 11038	0 00 0070+24
	0030/0000	LENGTH(AH	3477 BK 3576)
	018 "DIA	CIR PLASTIC	
	0020/3462	LEN=0040	INSTALLED 1997
	018 "DIA	CIR PLASTIC	
	0020/2700	LEN=0040	INSTALLED 1997
LC FOR BECK RD (CONN)	0020/2103	018 "DIA	CIRC CONCR
	0020/2045	LEN=0040	INSTALLED UNKN
BECK RD (T486)	0020/1625	018 "DIA	CIR PLASTIC
	0020/0840	LEN=0030	INSTALLED 1997
	018 "DIA	CIR PLASTIC	
	0020/0615	LEN=0030	INSTALLED 1997
	018 "DIA	CIR PLASTIC	
	0020/0086	LEN=0035	INSTALLED UNKN
003556 FT	003556 FT	2 0 11038	0 00 0034+48
	0020/0000	LENGTH(AH	3576 BK 3556)
	0010/2107	018 "DIA	CIRC CONCR
	0010/1076	LEN=0042	INSTALLED UNKN
	018 "DIA	CIR PLASTIC	
	0010/0822	LEN=0035	INSTALLED 1997
	018 "DIA	CIR PLASTIC	
	0010/0679	LEN=0045	INSTALLED 1997
	018 "DIA	CIR PLASTIC	
	0010/0324	LEN=0040	INSTALLED 1997
000000 FT	000000 FT	018 "DIA	CIR PLASTIC
	NC DU	LEN=0035	INSTALLED 1997
	2 0 11038	0 00 0000+00	
	COLUMBIA ST		
	(SR1001	SEG	0170/0000)
	MFC BEGIN	=	D
	0010/0000	LENGTH(AH	3556 BK 0000)

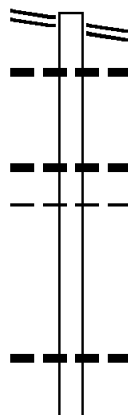
EXTRACT DATE: 12/28/2024 ROADWAY MANAGEMENT SYSTEM PAGE NUMBER: 274  
PRINT DATE: 12/30/2024 SLD COUNTY/SR - ANNUAL PRINT COUNTY: CAMBRIA

DIR: B TOTAL LEN: 4.186 MI. DIST: 09-3 SR: 1008  
LEFT MUN: CHEST SPRINGS B RIGHT MUN: CHEST SPRINGS B

COLUMBIA ST 022100 FT  
(SR1001 SEG 0220/0000) 0070/3920

CHEST SPRINGS  
CLEARFIELD T 0070/2440

018180 FT



022100 FT COLUMBIA ST  
0070/3920 (SR1001 SEG 0220/0000)  
0070/3810 018 "DIA CIR PLASTIC  
LEN=0040 INSTALLED UNKN

0070/2813 024 "DIA CIR PLASTIC  
LEN=0038 INSTALLED UNKN  
0070/2440 CHEST SPRINGS  
ALLEGHENY T

0070/0818 018 "DIA CIR PLASTIC  
LEN=0032 INSTALLED UNKN  
018180 FT 2 0 11041 0 00 0039+89

DIR: B TOTAL LEN: 4.186 MI.  
LEFT MUN: CLEARFIELD T

DIST: 09-3 SR: 1008  
RIGHT MUN: EAST CARROLL T

KEPSHIRE RD  
(SR1010 SEG 0010/0000) 0050/2189

CLEARFIELD

LINE	DESCRIPTION	LENGTH (AH)	BK	3099
0070	0000	018	0036	0000
0060	2738	018	0036	2738
0060	1347	018	0032	1347
0060	0596	015	0001	0596
0060	0351	018	0040	0351
0150	81 FT	2 0	11041	0 00 0069+69
0060	0000	015	0050	0000
0050	2904	018	0035	2904
0050	1814	018	0035	1814
0115	93 FT	2 0	11041	0 00 0105+01
0050	0000	018	0048	0000
0040	2254	018	0048	2254
0040	1449	018	0048	1449
0040	0261	024	0080	0261
0081	15 FT	2 0	11041	0 00 0140+92
0040	0000	036	0040	0000
0030	2585	036	0040	2585
0030	2234	036	0040	2234



EXTRACT DATE: 12/28/2024 ROADWAY MANAGEMENT SYSTEM PAGE NUMBER: 272  
PRINT DATE: 12/30/2024 SLD COUNTY/SR - ANNUAL PRINT COUNTY: CAMBRIA

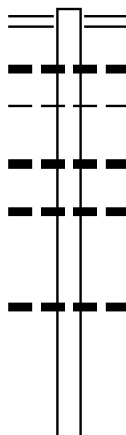
DIR: B TOTAL LEN: 4.186 MI. DIST: 09-3 SR: 1008  
LEFT MUN: CLEARFIELD T RIGHT MUN: EAST CARROLL T

EAST CARROLL T	0030/2176	---	0030/2176	EAST CARROLL T
				2 0 11041 0 00 0153+58
				CHEST CREEK
		==	0030/2116	BMSBG 11/1008/0030/2116
			0030/2050	(AAR 506086M) #TRKS 01
			0030/1995	FEIGHTNER RD
				(T466)
GOODERHAM RD (T464)	0030/1947	==		
		---	0030/1895	018 "DIA CIR PLASTIC
				LEN=0045 INSTALLED 2005
		---	0030/1171	015 "DIA CIRC CONCR
				LEN=0048 INSTALLED UNKN
HOMESTEAD LN (PRDR)	0030/1135	==		
		---	0030/1100	036 "DIA CIRC METAL
				LEN=0060 INSTALLED UNKN
		---	0030/0248	018 "DIA CIR PLASTIC
				LEN=0050 INSTALLED UNKN
004695 FT		---	004695 FT	2 0 11041 0 00 0175+95
				VILLAGE: ECKENRODE
		---	0030/0000	LENGTH(AH 3420 BK 3582)
				018 "DIA CIRC CONCR
		---	0020/3073	LEN=0040 INSTALLED UNKN
		---	0020/2099	018 "DIA CIR PLASTIC
				LEN=0048 INSTALLED UNKN
		---	0020/0739	018 "DIA CIRC CONCR
				LEN=0044 INSTALLED UNKN
001113 FT		---	001113 FT	2 0 11041 0 00 0211+35
				018 "DIA CIR PLASTIC
		---	0020/0000	LEN=0044 INSTALLED UNKN
				LENGTH(AH 3582 BK 1113)
		---	0010/0119	018 "DIA CIR PLASTIC
				LEN=0044 INSTALLED UNKN
000000 FT		---	000000 FT	2 0 11041 0 00 0222+24
				NC EC KENRODE MILL RD
				CARROLL RD
				(SR4015 SEG 0060/0000)
				MFC BEGIN = D
		---	0010/0000	LENGTH(AH 1113 BK 0000)

EXTRACT DATE: 12/28/2024 ROADWAY MANAGEMENT SYSTEM PAGE NUMBER: 271  
PRINT DATE: 12/30/2024 SLD COUNTY/SR - ANNUAL PRINT COUNTY: CAMBRIA

DIR: B TOTAL LEN: 6.741 MI. DIST: 09-3 SR: 1007  
LEFT MUN: CAMBRIA T RIGHT MUN: CAMBRIA T

035595 FT



035595 FT PLANK RD  
0120/3409 (SR4031 SEG 0140/0000)  
015 " DIA CIR PLASTIC  
0120/3354 LEN=0034 INSTALLED 1988  
CAMBRIA  
0120/2914 EAST CARROLL T  
018 " DIA CIR PLASTIC  
0120/2537 LEN=0038 INSTALLED 1988  
018 " DIA CIR PLASTIC  
0120/1975 LEN=0040 INSTALLED 1988

018 " DIA CIR PLASTIC  
0120/1066 LEN=0032 INSTALLED 1988

032186 FT

032186 FT 2 0 11090 0 00 0033+94  
5 0120/0000 LENGTH(AH 3409 BK 3017)

EXTRACT DATE: 12/28/2024 ROADWAY MANAGEMENT SYSTEM PAGE NUMBER: 270  
PRINT DATE: 12/30/2024 SLD COUNTY/SR - ANNUAL PRINT COUNTY: CAMBRIA

DIR: B TOTAL LEN: 6.741 MI. DIST: 09-3 SR: 1007  
LEFT MUN: EAST CARROLL T RIGHT MUN: EAST CARROLL T

CUNNINGHAM RD  
(T481)

0110/2155

029169 FT

025488 FT

0110/2235	018 "DIA CIR PLASTIC LEN=0032 INSTALLED 1988
0110/1941	018 "DIA CIR PLASTIC LEN=0032 INSTALLED 1988
0110/1218	018 "DIA CIR PLASTIC LEN=0026 INSTALLED 1988
0110/0306	018 "DIA CIR PLASTIC LEN=0040 INSTALLED 1988
0110/0030	018 "DIA CIR PLASTIC LEN=0030 INSTALLED 1988
029169 FT	2 0 11090 0 00 0063+10 BUCK RD (T486)
0110/0000	LENGTH(AH 3017 BK 3681) LC FOR BUCK RD (T486)
0100/3457	018 "DIA CIR PLASTIC LEN=0036 INSTALLED 1988
0100/3106	018 "DIA CIR PLASTIC LEN=0026 INSTALLED 1988
0100/2700	018 "DIA CIR PLASTIC LEN=0030 INSTALLED 1988
0100/2174	018 "DIA CIR PLASTIC LEN=0032 INSTALLED 1988
0100/1814	018 "DIA CIR PLASTIC LEN=0038 INSTALLED 1988
0100/0824	018 "DIA CIR PLASTIC LEN=0040 INSTALLED 2006
0100/0611	018 "DIA CIR PLASTIC LEN=0038 INSTALLED 1988
0100/0325	018 "DIA CIR PLASTIC LEN=0030 INSTALLED 1988
0100/0149	2 0 11090 0 00 0100+44
025488 FT	0100/0000 LENGTH(AH 3681 BK 3445) 024 "DIA CIR PLASTIC LEN=0030 INSTALLED 1988
0090/2862	018 "DIA CIR PLASTIC LEN=0040 INSTALLED 2006
0090/1871	018 "DIA CIR PLASTIC LEN=0040 INSTALLED 2006
0090/1499	018 "DIA CIR PLASTIC LEN=0040 INSTALLED 2006

EXTRACT DATE: 12/28/2024 ROADWAY MANAGEMENT SYSTEM PAGE NUMBER: 269  
PRINT DATE: 12/30/2024 SLD COUNTY/SR - ANNUAL PRINT COUNTY: CAMBRIA

DIR: B TOTAL LEN: 6.741 MI. DIST: 09-3 SR: 1007  
LEFT MUN: EAST CARROLL T RIGHT MUN: EAST CARROLL T

	022043 FT	0090/0618	018 "DIA CIR PLASTIC LEN=0040 INSTALLED 2006 CLUB HOUSE LN
		0090/0286	(PRDR) 024 "DIA CIR PLASTIC LEN=0032 INSTALLED 1988
	022043 FT	0090/0201	2 0 11090 0 00 0135+29 LENGTH(AH 3445 BK 3117)
S	0090/0000	024 "DIA CIR PLASTIC LEN=0032 INSTALLED 1988	
	0080/3053	024 "DIA CIR PLASTIC LEN=0038 INSTALLED 1988	
	0080/2451	024 "DIA CIR PLASTIC LEN=0038 INSTALLED 1988	
	0080/1812	018 "DIA CIRC CONCR LEN=0040 INSTALLED 1988	
	0080/1585	018 "DIA CIR PLASTIC LEN=0040 INSTALLED 2006	
	0080/1307	018 "DIA CIR PLASTIC LEN=0040 INSTALLED 2006	
	0080/1080	018 "DIA CIRC CONCR LEN=0038 INSTALLED 1988	
	0080/0600	018 "DIA CIR PLASTIC LEN=0040 INSTALLED 2006	
2 0 11090 0 00 0166+90 018926 FT CAMPBELL RD (T454)	0080/0304 018926 FT	LENGTH(AH 3117 BK 0677) 018 "DIA CIR PLASTIC LEN=0040 INSTALLED 2006	
	0080/0000	018 "DIA CIRC CONCR LEN=0047 INSTALLED 1999	
	0070/0672	(AAR 506082K) #TRKS 01 BMSSEN 11/1007/0070/0000 EAST CARROLL	
	0070/0463	ALLEGHENY T 2 0 11090 0 00 0173+85 CHEST CREEK	
018249 FT	0070/0436	BMSBG 11/1007/0070/0000 LENGTH(AH 0677 BK 2253) BRICK RD (T465)	
	0070/0060	NC LEMON DROP RD	
	0070/0049 018249 FT	018 "DIA CIRC CONCR LEN=0040 INSTALLED UNKN	
	0070/0000	020 "DIA CIRC CONCR LEN=0040 INSTALLED UNKN	
	0060/1162	(AAR 506082K) #TRKS 01	
	0060/0763		
	0060/0692		

DIST: 09-3 SR: 1007  
RIGHT MUN: ALLEGHENY T

EXTRACT DATE: 12/28/2024 ROADWAY MANAGEMENT SYSTEM PAGE NUMBER: 267  
PRINT DATE: 12/30/2024 SLD COUNTY/SR - ANNUAL PRINT COUNTY: CAMBRIA

DIR: B TOTAL LEN: 6.741 MI. DIST: 09-3 SR: 1007  
LEFT MUN: ALLEGHENY T RIGHT MUN: ALLEGHENY T

LC FROM STOCK RD  
(CONN)

0030/3523

==  
-- --

0030/2964 072 "DIA CIR PLASTIC  
LEN=0048 INSTALLED 1988

005534 FT

-- --

0030/0612 024 "DIA CIR PLASTIC  
LEN=0042 INSTALLED 1988

005534 FT 2 0 11130 0 00 0055+41  
5 0030/0000 LENGTH(AH 3611 BK 3421)

-- --

0020/3127 012 "DIA CIRC CONCR  
LEN=0030 INSTALLED 1988

-- --

0020/2995 024 "DIA CIR PLASTIC  
LEN=0036 INSTALLED 1988

-- --

0020/2682 018 "DIA CIRC CONCR  
LEN=0040 INSTALLED 2002

-- --

0020/2264 015 "DIA CIR PLASTIC  
LEN=0032 INSTALLED 1988

-- --

0020/1317 036 "DIA CIRC CONCR  
LEN=0032 INSTALLED UNKN

002113 FT

-- --

0020/0200 036 "DIA CIRC METAL  
LEN=0040 INSTALLED 1988

-- --

002113 FT 2 0 11130 0 00 0021+20

5 0020/0000 ALLEGHENY  
LORETTO B LENGTH(AH 3421 BK 2113)

-- --

0010/1573 015 "DIA CIRC CONCR  
LEN=0040 INSTALLED 1988

-- --

0010/1177 018 "DIA CIR PLASTIC  
LEN=0050 INSTALLED 1997

-- --

0010/0719 015 "DIA CIR PLASTIC  
LEN=0040 INSTALLED 1988

000000 FT

000000 FT 2 0 11130 0 00 0000+00

NC BRICK RD

COLUMBIA ST

(SR1001 SEG 0130/0000)

INTER-BK MANOR DR

(SR1001 SEG 0130/0000)

MFC BEGIN = D

5 0010/0000 LENGTH(AH 2113 BK 0000)

EXTRACT DATE: 12/28/2024 ROADWAY MANAGEMENT SYSTEM PAGE NUMBER: 266  
PRINT DATE: 12/30/2024 SLD COUNTY/SR - ANNUAL PRINT COUNTY: CAMBRIA

DIR: B TOTAL LEN: 3.054 MI. DIST: 09-3 SR: 1006  
LEFT MUN: GALLITZIN T RIGHT MUN: GALLITZIN T

016126 FT



016126 FT GALLITZIN RD  
0060/1649 (SR0053 SEG 0410/0000)  
0060/1496 024 "DIA CIRC CONCR  
LEN=0060 INSTALLED 2001

014477 FT



0060/0360 018 "DIA CIR PLASTIC  
0060/0078 LEN=0040 INSTALLED 2001  
014477 FT BMSBN 11/1006/0060/0000  
1 0 00053 0 01 0495+22  
VILLAGE: SYBERTON  
CLEARFLD CR.  
BMSBG 11/1006/0060/0000  
0060/0000 LENGTH(AH 1649 BK 3773)  
GALLITZIN  
ALLEGHENY T  
0050/3515 018 "DIA CIR PLASTIC

EXTRACT DATE: 12/28/2024 ROADWAY MANAGEMENT SYSTEM PAGE NUMBER: 265  
PRINT DATE: 12/30/2024 SLD COUNTY/SR - ANNUAL PRINT COUNTY: CAMBRIA

DIR: B TOTAL LEN: 3.054 MI. DIST: 09-3 SR: 1006  
LEFT MUN: ALLEGHENY T RIGHT MUN: ALLEGHENY T

LINCOLN RD  
(SR1011 SEG 0010/0000) 0050/2480

010704 FT

006958 FT

0050/3357	LEN=0040	INSTALLED	2001
0050/2954	015"H 00"W	MULT CONCR	
	LEN=0045	INSTALLED	2001
0050/2165	016 "DIA	CIR PLASTIC	
	LEN=0040	INSTALLED	UNKN
0050/1935	018 "DIA	CIR PLASTIC	
	LEN=0038	INSTALLED	2001
0050/1725	018 "DIA	CIR PLASTIC	
	LEN=0039	INSTALLED	2001
0050/1396	018 "DIA	CIR PLASTIC	
	LEN=0038	INSTALLED	2001
0050/1180	018 "DIA	CIR PLASTIC	
	LEN=0038	INSTALLED	2001
0050/0828	018 "DIA	CIR PLASTIC	
	LEN=0036	INSTALLED	2001
0050/0551	ICE PLANT RD		
	(T452)		
0050/0198	016 "DIA	CIR PLASTIC	
	LEN=0064	INSTALLED	2001
010704 FT	1 0 00053	0 01 0457+27	
	SEYMORE RD		
	(T461)		
0050/0000	LENGTH(AH	3773 BK	3746)
0040/3617	018 "DIA	CIR PLASTIC	
	LEN=0040	INSTALLED	2001
0040/3406	018 "DIA	CIRC CONCR	
	LEN=0045	INSTALLED	2001
0040/2871	018 "DIA	CIR PLASTIC	
	LEN=0048	INSTALLED	2001
0040/2610	018 "DIA	CIR PLASTIC	
	LEN=0035	INSTALLED	2001
0040/2166	018 "DIA	CIR PLASTIC	
	LEN=0050	INSTALLED	2001
0040/1871	018 "DIA	CIR PLASTIC	
	LEN=0038	INSTALLED	2001
0040/1198	018 "DIA	CIR PLASTIC	
	LEN=0038	INSTALLED	2001
0040/0986	018 "DIA	CIR PLASTIC	
	LEN=0050	INSTALLED	2001
0040/0733	018 "DIA	CIR PLASTIC	
	LEN=0038	INSTALLED	2001
0040/0560	016 "DIA	CIRC CONCR	
	LEN=0040	INSTALLED	UNKN
0040/0513	018 "DIA	CIR PLASTIC	
	LEN=0040	INSTALLED	2001
006958 FT	1 0 00053	0 01 0418+59	
0040/0000	LENGTH(AH	3746 BK	1890)



EXTRACT DATE: 12/28/2024 ROADWAY MANAGEMENT SYSTEM PAGE NUMBER: 264  
PRINT DATE: 12/30/2024 SLD COUNTY/SR - ANNUAL PRINT COUNTY: CAMBRIA

DIR: B TOTAL LEN: 3.054 MI. DIST: 09-3 SR: 1006  
LEFT MUN: ALLEGHENY T RIGHT MUN: ALLEGHENY T

TREXLER RD  
(T463)

0030/1234

1 0 00053 0 01 0400+65 005068 FT  
NOLL RD  
(T458)

0030/0000

SAINT ELIZABETH ST  
(BORO)

0010/0246  
000000 FT

0030/1855	018 "DIA CIRC CONCR LEN=0045 INSTALLED 2001
0030/1183	018 "DIA CIRC CONCR LEN=0041 INSTALLED 2001
0030/1050	036 "DIA CIRC METAL LEN=0041 INSTALLED 2001
0030/0040 005068 FT	018 "DIA CIR PLASTIC LEN=0055 INSTALLED 2001
0030/0000	LENGTH(AH 1890 BK 2815) 018 "DIA CIRC CONCR LEN=0037 INSTALLED 2001
0020/2376	048 "DIA CIRC CONCR LEN=0036 INSTALLED 2001
0020/2318	018 "DIA CIR PLASTIC LEN=0060 INSTALLED 2001
0020/1348	042 "DIA CIRC METAL LEN=0040 INSTALLED 2001
0020/0075 002253 FT	1 0 00053 0 01 0372+58 ALLEGHENY LORETTO B
0020/0000	LENGTH(AH 2815 BK 2253)
0010/1559	018 "DIA CIRC CONCR LEN=0044 INSTALLED 2001
0010/1281	018 "DIA CIR PLASTIC LEN=0040 INSTALLED 2001
0010/0709	018 "DIA CIR PLASTIC LEN=0028 INSTALLED 2001
0010/0426	SAINT ANN ST (BORO)
000000 FT NC SY	1 0 00053 0 01 0349+89 BERTON RD SAINT MARY ST (SR1005 SEG 0090/0000) MFC BEGIN = D
0010/0000	LENGTH(AH 2253 BK 0000)

EXTRACT DATE: 12/28/2024 ROADWAY MANAGEMENT SYSTEM PAGE NUMBER: 263  
PRINT DATE: 12/30/2024 SLD COUNTY/SR - ANNUAL PRINT COUNTY: CAMBRIA  
DIR: B TOTAL LEN: 4.677 MI. DIST: 09-3 SR: 1005  
LEFT MUN: LORETTO B RIGHT MUN: LORETTO B

MANOR DR 024695 FT  
(SR1001 SEG 0110/1276) 0090/2779  
FOR SR 1001 AND 1005  
(CONN) 0090/2694

SECOND ST  
(BORO) 0090/1718

021916 FT

METZ RD  
(T444) 0080/1872

ST JOSEPH ST  
(BORO) 0080/1354

024695 FT MANOR DR  
0090/2779 (SR1001 SEG 0110/1276)  
  
0090/2462 015 "DIA CIR UNKNOWN  
LEN=0036 INSTALLED UNKN  
FIRST ST  
0090/2410 (BORO)  
SAINT PAUL ST  
0090/2067 (BORO)  
012 "DIA CIR PLASTIC  
0090/1961 LEN=0022 INSTALLED UNKN  
012 "DIA CIRC OTHER  
0090/1765 LEN=0022 INSTALLED UNKN  
  
SAINT PETER ST  
0090/1379 (BORO)  
THIRD ST  
0090/1038 (BORO)  
018 "DIA CIR UNKNOWN  
0090/0732 LEN=0034 INSTALLED UNKN  
SAINT JOHN ST  
0090/0697 (BORO)  
FOURTH ST  
0090/0350 (BORO)  
018 "DIA CIR PLASTIC  
0090/0055 LEN=0030 INSTALLED UNKN  
021916 FT 1 0 00053 0 01 0349+89  
NC SA INT MARY ST  
SYBERTON RD  
(SR1006 SEG 0010/0000)  
5 0090/0000 LENGTH(AH 2779 BK 2294)  
  
0080/1486 018 "DIA CIR PLASTIC  
LEN=0064 INSTALLED UNKN  
  
0080/0854 018 "DIA CIR PLASTIC  
LEN=0040 INSTALLED 2005  
LORETTO

EXTRACT DATE: 12/28/2024 ROADWAY MANAGEMENT SYSTEM PAGE NUMBER: 262  
PRINT DATE: 12/30/2024 SLD COUNTY/SR - ANNUAL PRINT COUNTY: CAMBRIA

DIR: B TOTAL LEN: 4.677 MI. DIST: 09-3 SR: 1005  
LEFT MUN: LORETTO B RIGHT MUN: LORETTO B

1 0 00276 0 05 1538+27 019622 FT  
ITTLE RD  
(T444)

0080/0000

016724 FT

1 0 00276 0 05 1495+80 015088 FT  
GREEN LN  
(T455)

0060/0000

012643 FT

0080/0377 ALLEGHENY T  
018 "DIA CIRC CONCR  
0080/0270  
019622 FT LEN=0062 INSTALLED UNKN

0080/0000 LENGTH(AH 2294 BK 2898)  
072"H 00"W MULT CONCR  
0070/2630 LEN=0044 INSTALLED UNKN  
BR. CLRFLD CR  
STRUCTURE LENGTH 12 FT  
0070/2612 BMSID 11/1005/0070/2612  
018 "DIA CIRC PLASTIC  
0070/2314 LEN=0034 INSTALLED UNKN  
018 "DIA CIRC CONCR  
0070/2086 LEN=0036 INSTALLED UNKN  
018 "DIA CIRC PLASTIC  
0070/1700 LEN=0036 INSTALLED UNKN  
018 "DIA CIRC CONCR  
0070/1298 LEN=0038 INSTALLED UNKN

018 "DIA CIRC PLASTIC  
0070/0636 LEN=0036 INSTALLED UNKN  
018 "DIA CIRC PLASTIC  
0070/0086 LEN=0037 INSTALLED UNKN  
016724 FT 1 0 00276 0 05 1514+00  
SEYMORE RD  
(T461)

0070/0000 LENGTH(AH 2898 BK 1636)  
015 "DIA CIRC PLASTIC  
0060/1059 LEN=0028 INSTALLED UNKN  
015 "DIA CIRC CONCR  
0060/0607 LEN=0032 INSTALLED UNKN  
018 "DIA CIRC CONCR  
0060/0498 LEN=0032 INSTALLED UNKN  
015088 FT

0060/0000 LENGTH(AH 1636 BK 2445)  
015 "DIA CIRC PLASTIC  
0050/2210 LEN=0028 INSTALLED UNKN  
015 "DIA CIRC PLASTIC  
0050/1691 LEN=0036 INSTALLED UNKN

015 "DIA CIRC CONCR  
0050/0605 LEN=0026 INSTALLED UNKN  
015 "DIA CIRC PLASTIC  
0050/0033 LEN=0030 INSTALLED UNKN  
012643 FT 1 0 00276 0 05 1468+52  
SHAPIRO RD  
(T456)

DIR: B TOTAL LEN: 4.677 MI.  
LEFT MUN: ALLEGHENY T

DIST: 09-3 SR: 1005  
RIGHT MUN: ALLEGHENY T

1 0 00276 0 05 1400+00 005839 FT  
VALEWOOD RD  
(T446) 0030/0000

008866 FT

```

5 0050/0000 LENGTH(AH 2445 BK 3777)
0040/3392 LEN=0028 INSTALLED UNKN
0040/2860 LEN=0030 INSTALLED UNKN
0040/2492 LEN=0028 INSTALLED UNKN

0040/1885 018 "DIA CIR PLASTIC
0040/1476 LEN=0040 INSTALLED 1998
BMSSEN 11/1005/0040/1442
0 0 00000 0 00 0000+00
CLRFLD CR
0040/1442 BMSBG 11/1005/0040/1442
ALLEGHENY
0040/1339 CRESSION T
ICE PLANT RD
0040/1251 (T452)

0040/0296 SPRING HILL LN
0040/0018 (PRDR)
008866 FT BMSSEN 11/1005/0040/0000
1 0 00276 0 05 1430+33
TR.CLRFLD.C.
BMSBG 11/1005/0040/0000
5 0040/0000 LENGTH(AH 3777 BK 3027)

0030/2360 PLANK RD
(T445)
0030/2289 018 "DIA CIR PLASTIC
LEN=0036 INSTALLED UNKN
0030/1738 018 "DIA CIR PLASTIC
LEN=0028 INSTALLED UNKN

0030/1102 018 "DIA CIR PLASTIC
LEN=0028 INSTALLED UNKN

0030/0315 018 "DIA CIR PLASTIC
005839 FT LEN=0026 INSTALLED UNKN

5 0030/0000 LENGTH(AH 3027 BK 3101)
0020/3063 018 "DIA CIR PLASTIC
LEN=0046 INSTALLED UNKN
0020/2731 018 "DIA CIRC CONCR
LEN=0024 INSTALLED 2002
0020/2385 018 "DIA CIR PLASTIC
LEN=0010 INSTALLED 2006
015 "DIA CIR PLASTIC

```

EXTRACT DATE: 12/28/2024 ROADWAY MANAGEMENT SYSTEM PAGE NUMBER: 260  
PRINT DATE: 12/30/2024 SLD COUNTY/SR - ANNUAL PRINT COUNTY: CAMBRIA

DIR: B TOTAL LEN: 4.677 MI. DIST: 09-3 SR: 1005  
LEFT MUN: CRESSON T RIGHT MUN: CRESSON T

	0020/2161	LEN=0042	INSTALLED	UNKN
	0020/1546	018" DIA	CIR PLASTIC	
		LEN=0026	INSTALLED	UNKN
	0020/1169	018" DIA	CIR PLASTIC	
		LEN=0030	INSTALLED	2006
	0020/0728	018" DIA	CIR PLASTIC	
		LEN=0034	INSTALLED	UNKN
		PENN AV		
		(T442)		
	0020/0347	CRESSON		
		018"H 15"W	**UNKNOWN**	
002738 FT	0020/0062	LEN=0024	INSTALLED	UNKN
	002738 FT	1 0 00276 0 05 1368+94		
		OTHER		
		OVERPASS IS RR X-ING		
		CRESSON		
		CRESSON T		
	0020/0000	LENGTH(AH 3101 BK 2738)		
		BROAD AV		
	0010/2344	(T440)		
TANK RD (TWP )				
	0010/1877			
		018" DIA	CIR PLASTIC	
	0010/1600	LEN=0032	INSTALLED	UNKN
		LAUREL WOODS TRAILER CT		
	0010/1328	(PRDR)		
		018" DIA	CIR PLASTIC	
	0010/1210	LEN=0046	INSTALLED	UNKN
		018" DIA	CIR PLASTIC	
	0010/0797	LEN=0036	INSTALLED	UNKN
		018" DIA	CIRC CONCR	
	0010/0466	LEN=0030	INSTALLED	UNKN
		(APRA) LAUREL WOODS TRA		
		LAUREL WOODS TRAILER CT		
	0010/0462	(PRDR)		
		CRESSON		
	0010/0276	CRESSON B		
CONN FOR 1005/2014 SH (CONN)	0010/0272			
		036"H 72"W CON BOX CUL		
	0010/0106	LEN=0072	INSTALLED	UNKN
		018" DIA	CIRC CONCR	
	0010/0090	LEN=0050	INSTALLED	UNKN
		NC SR 1005 SH		
1 0 00276 0 05 1340+60 000000 FT		ADMIRAL PEARY HW		
ADMIRAL PEARY HW	000000 FT	(SR2014 SEG 0120/0442)		
(SR2014 SEG 0120/0442)	0010/0000	MFC BEGIN = D		
	0010/0000	LENGTH(AH 2738 BK 0000)		

EXTRACT DATE: 12/28/2024 ROADWAY MANAGEMENT SYSTEM PAGE NUMBER: 259  
PRINT DATE: 12/30/2024 SLD COUNTY/SR - ANNUAL PRINT COUNTY: CAMBRIA

DIR: B TOTAL LEN: 3.178 MI. DIST: 09-3 SR: 1004  
LEFT MUN: CRESSON T RIGHT MUN: CRESSON T

SR 1005 SH 016782 FT  
(SR1005 SEG 0030/2360) 0060/3253

016782 FT SR 1005 SH  
0060/3253 (SR1005 SEG 0030/2360)

0060/2201 VALEWOOD RD  
(T446)

013529 FT

0060/0020 BMS EN 11/1004/0060/0000  
013529 FT 2 0 11120 0 00 0016+18  
CLEARFIELD C  
BMSBG 11/1004/0060/0000  
CRESSON  
ALLEGHENY T  
S 0060/0000 LENGTH(AH 3253 BK 1608)

011921 FT

011921 FT 2 0 11120 0 00 0000+00  
ALLEGHENY  
MUNSTER T  
S 0050/0000 LENGTH(AH 1608 BK 3755)  
018 "DIA CIRC CONCR  
0040/3614 LEN=0032 INSTALLED 2002  
018 "DIA CIRC CONCR  
0040/3489 LEN=0032 INSTALLED 2002

HOOVER RD  
(T446)

0040/2532

0040/2529 018 "DIA CIRC CONCR  
LEN=0032 INSTALLED 2002  
036 "DIA CIRC CONCR  
0040/2116 LEN=0032 INSTALLED UNKN

EXTRACT DATE: 12/28/2024 ROADWAY MANAGEMENT SYSTEM PAGE NUMBER: 258  
PRINT DATE: 12/30/2024 SLD COUNTY/SR - ANNUAL PRINT COUNTY: CAMBRIA

DIR: B TOTAL LEN: 3.178 MI. DIST: 09-3 SR: 1004  
LEFT MUN: MUNSTER T RIGHT MUN: MUNSTER T

ITLE RD  
(T442)

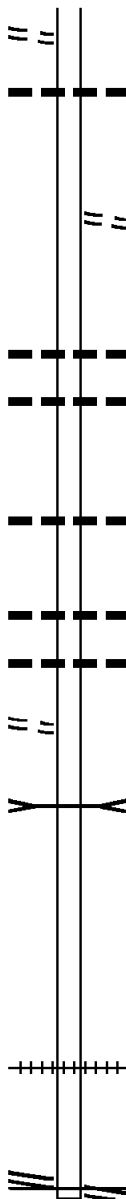
0040/1127

008166 FT

006090 FT

2 0 11119 0 00 0037+00 003756 FT  
DREAM RD  
(T444) 0020/0000

2 0 11119 0 00 0000+00 000000 FT  
MUNSTER RD  
(SR1003 SEG 0010/2231) 0010/0000



0040/0752 024 "DIA CIRC METAL  
LEN=0030 INSTALLED UNKN

008166 FT 2 0 11119 0 00 0081+59  
CRISTE RD  
(T443)

5 0040/0000 LENGTH(AH 3755 BK 2076)

0030/0523 018 "DIA CIRC CONCR  
LEN=0032 INSTALLED 2002

0030/0028 018 "DIA CIRC CONCR  
LEN=0027 INSTALLED 2002

5 0030/0000 006090 FT 2 0 11119 0 00 0060+34  
LENGTH(AH 2076 BK 2334)

0020/1461 024 "DIA CIR PLASTIC  
LEN=0028 INSTALLED UNKN

0020/0541 018 "DIA CIRC CONCR  
LEN=0032 INSTALLED 2002

0020/0028 018 "DIA CIRC CONCR  
LEN=0040 INSTALLED UNKN

5 0020/0000 003756 FT  
LENGTH(AH 2334 BK 3756)

CLEARFIELD CREEK  
STRUCTURE LENGTH 12 FT

0010/3605 BMSID 11/1004/0010/3605

0010/0086 (AAR 506070R)#TRKS 01  
NC VA LE WOOD RD

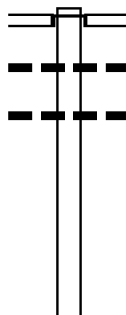
000000 FT MUNSTER RD  
(SR1003 SEG 0010/2231)

5 0010/0000 MFC BEGIN = E  
LENGTH(AH 3756 BK 0000)

EXTRACT DATE: 12/28/2024 ROADWAY MANAGEMENT SYSTEM PAGE NUMBER: 257  
 PRINT DATE: 12/30/2024 SLD COUNTY/SR - ANNUAL PRINT COUNTY: CAMBRIA  
 DIR: N TOTAL LEN: 3.405 MI. DIST: 09-3 SR: 1003  
 LEFT MUN: ALLEGHENY T RIGHT MUN: ALLEGHENY T

017977 FT

016868 FT



017974 FT  
 INTER-AHD

0060/1109

0060/0916

0060/0497

016865 FT

5 0060/0000

BOVINE RD  
 (T471)  
 MANOR DR  
 (SR1001 SEG 0090/0000)  
 015 "DIA CIRC CONCR UNKN  
 LEN=0032 INSTALLED UNKN  
 015 "DIA CIRC CONCR UNKN  
 LEN=0040 INSTALLED UNKN  
 2 0 11031 0 00 0162+12  
 LENGTH(AH 1109 BK 3187)



EXTRACT DATE: 12/28/2024 ROADWAY MANAGEMENT SYSTEM PAGE NUMBER: 256  
PRINT DATE: 12/30/2024 SLD COUNTY/SR - ANNUAL PRINT COUNTY: CAMBRIA

DIR: N TOTAL LEN: 3.405 MI. DIST: 09-3 SR: 1003  
LEFT MUN: ALLEGHENY T RIGHT MUN: ALLEGHENY T

013681 FT

0050/0826	015 "DIA CIRC CONCR
	LEN=0040 INSTALLED 2001
0050/0444	018 "DIA CIRC CONCR
	LEN=0040 INSTALLED 2001
0050/0286	015 "DIA CIRC CONCR
013678 FT	LEN=0032 INSTALLED 2001
	2 0 11031 0 00 0130+25
	THOMAS RD
	(T460)
0050/0000	LENGTH(AH 3187 BK 2805)
	ALLEGHENY
	MUNSTER T
0040/2495	(AAR 506075A)#TRKS 01
0040/2368	(AAR 506075A)#TRKS 01
0040/2366	018 "DIA CIR PLASTIC
	LEN=0048 INSTALLED 2001
0040/2240	015 "DIA CIRC CONCR
	LEN=0048 INSTALLED 2001
0040/1524	018 "DIA CIR PLASTIC
	LEN=0020 INSTALLED 2001
0040/1351	(AAR 506072E)#TRKS 02
0040/1214	(AAR 506072E)#TRKS 02
0040/1194	

010876 FT

0040/0011	015 "DIA CIRC CONCR
010873 FT	LEN=0040 INSTALLED 2001
0040/0000	2 0 11031 0 00 0100+09
	LENGTH(AH 2805 BK 3330)
0030/2650	015 "DIA CIRC CONCR
	LEN=0037 INSTALLED UNKN
0030/2133	018 "DIA CIRC CONCR
	LEN=0040 INSTALLED 2001
0030/1502	015 "DIA CIRC CONCR
	LEN=0040 INSTALLED 2001

007546 FT

0030/0176	015 "DIA CIRC CONCR
007543 FT	LEN=0032 INSTALLED 2001
	2 0 11031 0 00 0065+79
	(AAR 506071X)#TRKS 01
0030/0000	LENGTH(AH 3330 BK 3121)
	015 "DIA CIRC CONCR
0020/2843	LEN=0032 INSTALLED 2001
	015 "DIA CIRC CONCR
0020/2692	LEN=0039 INSTALLED UNKN

EXTRACT DATE: 12/28/2024 ROADWAY MANAGEMENT SYSTEM PAGE NUMBER: 255  
PRINT DATE: 12/30/2024 SLD COUNTY/SR - ANNUAL PRINT COUNTY: CAMBRIA

DIR: N TOTAL LEN: 3.405 MI. DIST: 09-3 SR: 1003  
LEFT MUN: MUNSTER T RIGHT MUN: MUNSTER T

GLASS RD  
(T438)

0020/1799

004425 FT

000953 FT

000489 FT

018 "DIA CIRC CONCR  
LEN=0160 INSTALLED UNKN 0003/0300  
RAMP H RD  
(SR8008 SEG 0250/0000)  
RAMP G RD  
(SR8008 SEG 0500/0878) 0003/0165  
018 "DIA CIRC CONCR  
LEN=0029 INSTALLED UNKN 0003/0019  
2 0 11083 0 00 0307+04 000000 FT  
NC MUNSTER RD  
MUNSTER RD INTER-BK  
(SR0164 SEG 0014/0000)  
MFC BEGIN = D  
LENGTH(AH 0489 BK 0000) 0003/0000

0020/1895 015 "DIA CIRC CONCR  
LEN=0035 INSTALLED UNKN

0020/1394 015 "DIA CIRC CONCR  
LEN=0040 INSTALLED 2001

004422 FT 2 0 11031 0 00 0034+74  
5 0020/0000 LENGTH(AH 3121 BK 3472)

0010/2865 018 "DIA CIRC CONCR  
LEN=0035 INSTALLED 2000

0010/2542 018 "DIA CIRC CONCR  
LEN=0032 INSTALLED 2001

0010/2231 VALEWOOD RD  
(SR1004 SEG 0010/0000)

0010/1510 018 "DIA CIRC CONCR  
LEN=0036 INSTALLED UNKN

0010/1005 015 "DIA CIRC CONCR  
LEN=0040 INSTALLED 2001

000950 FT 2 0 11031 0 00 0000+00  
ADMIRAL PEARY HW  
(SR2014 SEG 0070/0000)

5 0010/0000 LENGTH(AH 3472 BK 0464)  
KEYSTONE DR

0006/0104 (PRDR)  
000486 FT 2 0 11083 0 00 0309+64

5 0006/0000 MFC BEGIN = D  
LENGTH(AH 0464 BK 0486)

RAMP H RD  
(SR8008 SEG 0250/0000)  
RAMP G RD  
(SR8008 SEG 0500/0878) 0002/0166

000000 FT 2 0 11083 0 00 0307+64  
NC MUNSTER RD

INTER-BK MUNSTER RD  
(SR0164 SEG 0015/0000)

MFC BEGIN = D  
5 0002/0000 LENGTH(AH 0486 BK 0000)

EXTRACT DATE: 12/28/2024 ROADWAY MANAGEMENT SYSTEM PAGE NUMBER: 254  
PRINT DATE: 12/30/2024 SLD COUNTY/SR - ANNUAL PRINT COUNTY: CAMBRIA

DIR: B TOTAL LEN: 4.334 MI. DIST: 09-3 SR: 1002  
LEFT MUN: CAMBRIA T RIGHT MUN: CAMBRIA T

	022883 FT		022883 FT	MANOR DR
			0080/2754	(SR1001 SEG 0050/0637)
			0080/2723	018 "DIA CIRC CONCR
				LEN=0043 INSTALLED 1988
			0080/2104	A FRAME RD
				(T465)
			0080/1009	018 "DIA CIR PLASTIC
				LEN=0043 INSTALLED 1988
			0080/0045	018 "DIA CIRC CONCR
			020129 FT	LEN=0038 INSTALLED 1988
2 0 11131 0 00 0202+80 020129 FT			0080/0000	LENGTH(AH 2754 BK 1927)
MEADOWVIEW CT				015 "DIA CIRC CONCR
(T624)			0070/1898	LEN=0059 INSTALLED 1988
JONES PORTAL RD			0070/1031	018 "DIA CIR PLASTIC
(PRDR)				LEN=0030 INSTALLED 1988
			0070/0770	HIGHVIEW CT
				(T625)
	018202 FT		018202 FT	2 0 11131 0 00 0181+68
				TANNER ST
			0070/0000	(T455)
				LENGTH(AH 1927 BK 3160)
			0060/3160	016 "DIA CIR PLASTIC
				LEN=0060 INSTALLED 1988

EXTRACT DATE: 12/28/2024 ROADWAY MANAGEMENT SYSTEM PAGE NUMBER: 253  
PRINT DATE: 12/30/2024 SLD COUNTY/SR - ANNUAL PRINT COUNTY: CAMBRIA

DIR: B TOTAL LEN: 4.334 MI. DIST: 09-3 SR: 1002  
LEFT MUN: CAMBRIA T RIGHT MUN: CAMBRIA T

GRATA RD  
(T454)

0060/1769

==

---|---

0060/1660 018 "DIA CIRC CONCR  
LEN=0032 INSTALLED 1988

015042 FT

015042 FT 2 0 11131 0 00 0149+55

SERVICE RD

(TWP)

==

5 0060/0000 LENGTH(AH 3160 BK 3045)

---|---

0050/1846 018 "DIA CIRC CONCR  
LEN=0032 INSTALLED 1988

011997 FT

011997 FT 2 0 11131 0 00 0119+70

5 0050/0000 LENGTH(AH 3045 BK 3670)

018 "DIA CIRC CONCR

---|---

0040/3176 LEN=0032 INSTALLED 1988

BOLAND LN  
(PRDR)

0040/2394

==

---|---

0040/2146 018 "DIA CIRC CONCR  
LEN=0040 INSTALLED 1988

---|---

0040/1843 018 "DIA CIRC CONCR  
LEN=0032 INSTALLED 1988

==

0040/1132 CORINNE LN  
(PRDR)

---|---

0040/1050 024 "DIA CIR PLASTIC  
LEN=0050 INSTALLED 1988

---|---

0040/0462 018 "DIA CIRC CONCR  
LEN=0040 INSTALLED 1988

---|---

0040/0083 024 "DIA CIR PLASTIC  
LEN=0050 INSTALLED 1988

008327 FT

008327 FT 2 0 11131 0 00 0083+07

PLANK RD

(SR4031

INTERSET RD

PLANK RD

NC WINTERSET RD SEG 0120/1438)  
INTER-BK PLANK RD

EXTRACT DATE: 12/28/2024 ROADWAY MANAGEMENT SYSTEM PAGE NUMBER: 252  
PRINT DATE: 12/30/2024 SLD COUNTY/SR - ANNUAL PRINT COUNTY: CAMBRIA

DIR: B TOTAL LEN: 4.334 MI. DIST: 09-3 SR: 1002  
LEFT MUN: CAMBRIA T RIGHT MUN: CAMBRIA T

PLANK RD  
(SR4031 SEG 0120/1544) 0030/2342

008327 FT

(SR4031 SEG 0120/1438)  
0040/0000 LTH AH 003670 BK 000100  
008327 FT  
7034/0000 LTH AH 000100 BK 002342  
INTER-AHD PLANK RD  
0030/2342 (SR4031 SEG 0120/1544)  
024 "DIA CIRC CONCR  
0030/2186 LEN=0030 INSTALLED 1988

005985 FT

0030/0313 024 "DIA CIR PLASTIC  
LEN=0032 INSTALLED 1988  
005985 FT 2 0 11131 0 00 0059+00  
018 "DIA CIR PLASTIC  
LEN=0060 INSTALLED 1988  
0030/0000 LENGTH(AH 2342 BK 3060)

002925 FT

0020/0215 BMS EN 11/1002/0020/0000  
002925 FT 2 0 11131 0 00 0029+25  
SR 0219 NBL  
BMSBG 11/1002/0020/0000  
0020/0000 LENGTH(AH 3060 BK 2925)  
018 "DIA CIRC CONCR  
0010/2914 LEN=0043 INSTALLED 1988  
018 "DIA CIRC CONCR  
0010/2870 LEN=0034 INSTALLED 1988

000000 FT

000000 FT 2 0 11131 0 00 0000+00  
NC FR IEND-LEA RD  
COLVER RD  
(SR4005 SEG 0080/1498)  
MFC BEGIN = E  
0010/0000 LENGTH(AH 2925 BK 0000)

EXTRACT DATE: 12/28/2024 ROADWAY MANAGEMENT SYSTEM PAGE NUMBER: 251  
PRINT DATE: 12/30/2024 SLD COUNTY/SR - ANNUAL PRINT COUNTY: CAMBRIA

DIR: B TOTAL LEN: 11.505 MI. DIST: 09-3 SR: 1001  
LEFT MUN: CHEST SPRINGS B RIGHT MUN: CHEST SPRINGS B

COL DRAKE HW (SR0036 SEG 0140/0000)	060747 FT 0220/2292		060747 FT INTER-AHD 0220/2292	COL DRAKE HW (SR0036 SEG 0140/0000) WASHINGTON ST (BORO)
FOR SR 0036 AND 1001 (CONN)	0220/2028		0220/2103	
			0220/1579	018 "DIA CIRC CONCR LEN=0032 INSTALLED 2000 UNION ST
			0220/1559	(BORO)
			0220/1097	015 "DIA CIRC CONCR LEN=0068 INSTALLED 2000 JEFFERSON ST
JEFFERSON ST (BORO)	0220/1007		0220/1007	(SR1011 SEG 0100/3906)
			0220/0605	018 "DIA CIRC CONCR LEN=0032 INSTALLED 2000
1 0 00406 0 00 0114+82 058455 FT ECKENRODE MILL RD (SR1008 SEG 0070/3920)	0220/0000		058455 FT	
			5 0220/0000	LENGTH(AH 2292 BK 3696)
			0210/2982	CHEST SPRINGS ALLEGHENY T
			0210/2596	015 "DIA CIRC METAL LEN=0032 INSTALLED 2000
			0210/2360	015 "DIA CIRC CONCR LEN=0031 INSTALLED UNKN
			0210/1398	018 "DIA CIRC CONCR LEN=0031 INSTALLED 2000
			0210/0686	015 "DIA CIR PLASTIC LEN=0031 INSTALLED 2000
			0210/0186	018 "DIA CIR PLASTIC LEN=0031 INSTALLED 2000
054759 FT			5 0210/0000	1 0 00406 0 00 0080+40 LENGTH(AH 3696 BK 2153)
			0200/1598	015 "DIA CIRC CONCR LEN=0040 INSTALLED 2000
BARNETT RD (T467)	0200/1077		0200/0700	018 "DIA CIRC CONCR LEN=0036 INSTALLED 2000
1 0 00406 0 00 0059+25 052606 FT			052606 FT	

EXTRACT DATE: 12/28/2024 ROADWAY MANAGEMENT SYSTEM PAGE NUMBER: 250  
PRINT DATE: 12/30/2024 SLD COUNTY/SR - ANNUAL PRINT COUNTY: CAMBRIA

DIR: B TOTAL LEN: 11.505 MI. DIST: 09-3 SR: 1001  
LEFT MUN: ALLEGHENY T RIGHT MUN: ALLEGHENY T

KRUG RD  
(T499)

0200/0000

==

5 0200/0000 LENGTH(AH 2153 BK 3824)

--- --

0190/2826

015 "DIA CIRC CONCR  
LEN=0031 INSTALLED UNKN

--- --

0190/1873

018 "DIA CIRC CONCR  
LEN=0031 INSTALLED 2000

--- --

0190/0780

018 "DIA CIR PLASTIC  
LEN=0040 INSTALLED 2000

--- --

0190/0313

018 "DIA CIR PLASTIC  
LEN=0045 INSTALLED 1988

048782 FT

048782 FT

1 0 00406 0 00 0020+87  
SHEEHAN RD  
(T468)

==

5 0190/0000 LENGTH(AH 3824 BK 2385)  
018 "DIA CIRC CONCR  
LEN=0036 INSTALLED 2000

--- --

0180/0743

018 "DIA CIRC CONCR  
LEN=0036 INSTALLED UNKN

046397 FT

046397 FT

2 0 11037 0 00 0172+57  
STORM RD  
(T489)

==

5 0180/0000 LENGTH(AH 2385 BK 2213)

--- --

0170/1229

015 "DIA CIRC CONCR  
LEN=0028 INSTALLED 2000

--- --

0170/0445

015 "DIA CIRC CONCR  
LEN=0028 INSTALLED 2000

2 0 11037 0 00 0150+43 044184 FT  
DUTCH RD  
(SR1009 SEG 0010/0000) 0170/0000

044184 FT

==

5 0170/0000 LENGTH(AH 2213 BK 3828)  
015 "DIA CIRC CONCR  
LEN=0032 INSTALLED 2000  
015 "DIA CIRC CONCR  
LEN=0027 INSTALLED 2000

--- --

0160/3726

--- --

0160/3261

CRETIN LN  
(PRDR)

0160/2462

==

MAPLE LN

EXTRACT DATE: 12/28/2024 ROADWAY MANAGEMENT SYSTEM PAGE NUMBER: 249  
PRINT DATE: 12/30/2024 SLD COUNTY/SR - ANNUAL PRINT COUNTY: CAMBRIA

DIR: B TOTAL LEN: 11.505 MI. DIST: 09-3 SR: 1001  
LEFT MUN: ALLEGHENY T RIGHT MUN: ALLEGHENY T

		==	0160/2336	(PRDR)	
		--	0160/2051	018 "DIA CIR PLASTIC	
		--	0160/1608	LEN=0028 INSTALLED 2000	
		==	0160/1553	018 "DIA CIR PLASTIC	
				LEN=0060 INSTALLED 2000	
				SMITHBOWER LN	
		--	0160/0418	015 "DIA CIRC CONCR	
040356 FT		--	040356 FT	LEN=0035 INSTALLED UNKN	
			5 0160/0000	2 0 11037 0 00 0112+15	
				LENGTH(AH 3828 BK 3685)	
		--	0150/2521	015 "DIA CIR PLASTIC	
		--	0150/1727	LEN=0040 INSTALLED 2000	
				015 "DIA CIRC CONCR	
				LEN=0032 INSTALLED 2000	
		==	0150/0988	SHARP RD	
ECKENRODE RD		--		(T481)	
(T482)	0150/0790				
		--	0150/0028	015 "DIA CIRC CONCR	
036671 FT		--	036671 FT	LEN=0032 INSTALLED 2000	
			5 0150/0000	2 0 11037 0 00 0075+30	
				LENGTH(AH 3685 BK 3259)	
		--	0140/2786	015 "DIA CIRC CONCR	
		--	0140/2197	LEN=0032 INSTALLED 2000	
				015 "DIA CIR PLASTIC	
				LEN=0036 INSTALLED 2000	
		--	0140/1594	015 "DIA CIRC METAL	
		--	0140/1158	LEN=0050 INSTALLED 2000	
				018 "DIA CIR PLASTIC	
				LEN=0020 INSTALLED 2000	
033412 FT			033412 FT	2 0 11037 0 00 0042+50	
				ALLEGHENY	
			5 0140/0000	LORETTO B	
				LENGTH(AH 3259 BK 1983)	
SAINT CHRISTOPHER ST	0130/0898	==			
(BORO)					



EXTRACT DATE: 12/28/2024 ROADWAY MANAGEMENT SYSTEM PAGE NUMBER: 248  
PRINT DATE: 12/30/2024 SLD COUNTY/SR - ANNUAL PRINT COUNTY: CAMBRIA

DIR: B TOTAL LEN: 11.505 MI. DIST: 09-3 SR: 1001  
LEFT MUN: LORETTO B RIGHT MUN: LORETTO B

2 0 11037 0 00 0022+90 031429 FT  
BRICK RD  
(SR1007 SEG 0010/0000) 0130/0000

029381 FT

027924 FT

027099 FT

BITER LN  
(PRDR)

0090/2827

018 "DIA CIRC CONCR  
LEN=0022 INSTALLED 2002  
0130/0018 031429 FT  
0130/0000 COLUMBIA ST  
LENGTH(AH 1983 BK 2048)  
018 "DIA CIRC CONCR  
LEN=0050 INSTALLED UNKN  
0120/1640 018 "DIA CIRC CONCR  
LEN=0040 INSTALLED UNKN  
0120/1170  
029381 FT 2 0 11037 0 00 0000+00  
ST ELIZABETH ST  
(BORO)  
0120/0000 LENGTH(AH 2048 BK 1457)  
SAINT MARY ST  
(SR1005 SEG 0090/2779)  
FOR SR 1001 AND 1005  
0110/1168 (CONN)  
018 "DIA CIRC CONCR  
LEN=0036 INSTALLED 2000  
0110/1085 SAINT JOSEPH ST  
(BORO)  
0110/0968 SAINT CATHERINE ST  
(BORO)  
0110/0697 018 "DIA CIRC CONCR  
LEN=0032 INSTALLED 2000  
0110/0665 018 "DIA CIRC CONCR  
LEN=0032 INSTALLED 2000  
0110/0496 018 "DIA CIRC CONCR  
LEN=0032 INSTALLED 1988  
0110/0259 EVERGREEN DR  
0110/0108 (BORO)  
027924 FT 2 0 11037 0 01 0310+03  
015 "DIA CIRC CONCR  
LEN=0045 INSTALLED 2000  
0110/0000 LENGTH(AH 1457 BK 0825)  
027099 FT 1 0 00053 0 01 0301+27  
KELLY DR  
(BORO)  
0100/0000 LENGTH(AH 0825 BK 3273)  
LORETTO  
0090/3251 ALLEGHENY T  
0090/2573 018 "DIA CIR PLASTIC  
LEN=0038 INSTALLED 2000

EXTRACT DATE: 12/28/2024 ROADWAY MANAGEMENT SYSTEM PAGE NUMBER: 247  
PRINT DATE: 12/30/2024 SLD COUNTY/SR - ANNUAL PRINT COUNTY: CAMBRIA

DIR: B TOTAL LEN: 11.505 MI. DIST: 09-3 SR: 1001  
LEFT MUN: ALLEGHENY T RIGHT MUN: ALLEGHENY T

1 0 00053 0 01 0268+45 023826 FT  
BOVINE RD  
(T471) 0090/0000

019953 FT

1 0 00053 0 01 0201+49 017132 FT  
STOCK RD  
(T462) 0070/0000

--	0090/1368	018 "DIA CIR PLASTIC LEN=0032 INSTALLED 2000
^	0090/0553	BMS EN 11/1001/0090/0449 1 0 00053 0 01 0272+86 OTHER RR
^	0090/0449 023826 FT	BMSBG 11/1001/0090/0449 MUNSTER RD (SR1003 SEG 0060/1109)
=	5 0090/0000	LENGTH(AH 3273 BK 3873) 018 "DIA CIRC CONCR
--	0080/3320	LEN=0038 INSTALLED 2000
--	0080/3018	024 "DIA CIR PLASTIC LEN=0010 INSTALLED 2000
--	0080/2655	018 "DIA CIRC CONCR LEN=0034 INSTALLED 2000
--	0080/2209	018 "DIA CIRC CONCR LEN=0032 INSTALLED 2000
--	0080/1869	018 "DIA CIR PLASTIC LEN=0032 INSTALLED 2000
--	0080/1563	018 "DIA CIRC CONCR LEN=0032 INSTALLED UNKN
--	0080/1136	018 "DIA CIRC CONCR LEN=0038 INSTALLED 2000
--	0080/0904	036 "DIA CIRC CONCR LEN=0060 INSTALLED 2000
--	0080/0411	018 "DIA CIR PLASTIC LEN=0038 INSTALLED 2000
--	0080/0058	018 "DIA CIR PLASTIC LEN=0045 INSTALLED 2000
	019953 FT	1 0 00053 0 01 0229+48
5	0080/0000	LENGTH(AH 3873 BK 2821) 015 "DIA CIRC CONCR
--	0070/2543	LEN=0031 INSTALLED 2000
--	0070/1921	015 "DIA CIRC CONCR LEN=0039 INSTALLED 2000
--	0070/1606	015 "DIA CIRC CONCR LEN=0035 INSTALLED 2000
--	0070/1181	018 "DIA CIRC CONCR LEN=0040 INSTALLED 1988
--	0070/1098	018 "DIA CIR PLASTIC LEN=0050 INSTALLED 2004
--	0070/0775	018 "DIA CIRC CONCR LEN=0039 INSTALLED 2000
	017132 FT	
=	5 0070/0000	LENGTH(AH 2821 BK 2568)

EXTRACT DATE: 12/28/2024 ROADWAY MANAGEMENT SYSTEM PAGE NUMBER: 246  
PRINT DATE: 12/30/2024 SLD COUNTY/SR - ANNUAL PRINT COUNTY: CAMBRIA

DIR: B TOTAL LEN: 11.505 MI. DIST: 09-3 SR: 1001  
LEFT MUN: ALLEGHENY T RIGHT MUN: ALLEGHENY T

014564 FT

WINTERSET RD  
(SR1002 SEG 0080/2754) 0050/0637  
011655 FT

008336 FT

0060/2539	015 "DIA CIRC CONCR LEN=0036 INSTALLED 2000
0060/2201	015 "DIA CIRC CONCR LEN=0034 INSTALLED UNKN
0060/1521	018 "DIA CIR PLASTIC LEN=0032 INSTALLED 2000
0060/1174	ALLEGHENY CAMBRIA T
0060/1159	018 "DIA CIR PLASTIC LEN=0055 INSTALLED 2000
0060/0673	018 "DIA CIRC CONCR LEN=0040 INSTALLED 2000
0060/0389	018 "DIA CIR PLASTIC LEN=0040 INSTALLED 2000
014564 FT	1 0 00053 0 01 0175+12
0060/0000	LENGTH(AH 2568 BK 2909)
0050/2857	015 "DIA CIRC CONCR LEN=0045 INSTALLED 2000
0050/2315	015 "DIA CIR PLASTIC LEN=0044 INSTALLED 2000
0050/1709	015 "DIA CIRC CONCR LEN=0048 INSTALLED 2000
0050/1508	018 "DIA CIRC CONCR LEN=0029 INSTALLED UNKN
0050/1267	018 "DIA CIRC CONCR LEN=0042 INSTALLED 2000
0050/0930	018 "DIA CIRC CONCR LEN=0056 INSTALLED 2000
0050/0649	018 "DIA CIRC CONCR LEN=0054 INSTALLED 2000
0050/0097	BMS EN 11/1001/0050/0000
011655 FT	1 0 00053 0 00 0146+80
	OTHER RR
0050/0000	BMSBG 11/1001/0050/0000
	LENGTH(AH 2909 BK 3319)
0040/1394	015 "DIA CIRC CONCR LEN=0040 INSTALLED UNKN
0040/0496	015 "DIA CIRC CONCR LEN=0030 INSTALLED UNKN
008336 FT	1 0 00053 0 00 0113+74

DIR: B MUN: CAMBRIA T TOTAL LEN: 11.505 MI. DIST: 09-3 SR: 1001  
LEFT MUN: CAMBRIA T RIGHT MUN: CAMBRIA T

Station	Length	Material	Notes
0040/0000	0030/2743	015 "DIA CIRC CONCR	LEN=0045 INSTALLED UNKN
0030/0992	0030/0667	015 "DIA CIRC CONCR	LEN=0040 INSTALLED 1988 WINDY VALLEY RD (PRDR)
0030/0311	005563 FT	015 "DIA CIRC CONCR	LEN=0037 INSTALLED 2000
0030/0000	0020/2418	015 "DIA CIRC CONCR	LEN=0040 INSTALLED 2000
0020/1525	0020/0820	015 "DIA CIRC CONCR	LEN=0030 INSTALLED 2000
0020/0000	0010/2355	015 "DIA CIRC CONCR	LEN=0028 INSTALLED 2000
0010/1425	0010/0894	015 "DIA CIRC CONCR	LEN=0028 INSTALLED 2000
0010/0443	0010/0423	015 "DIA CIRC CONCR	LEN=0028 INSTALLED 2000
0010/0423	0010/0397	015 "DIA CIRC CONCR	LEN=0028 INSTALLED 2000
0010/0000	0010/0000	015 "DIA CIRC CONCR	LEN=0028 INSTALLED 2000

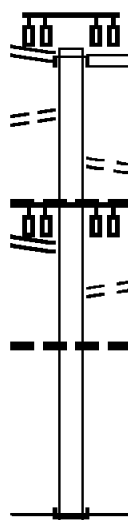
EXTRACT DATE: 12/28/2024 ROADWAY MANAGEMENT SYSTEM PAGE NUMBER: 244  
PRINT DATE: 12/30/2024 SLD COUNTY/SR - ANNUAL PRINT COUNTY: CAMBRIA

DIR: B TOTAL LEN: .201 MI. DIST: 09-3 SR: 985  
LEFT MUN: UPPER YODER T RIGHT MUN: UPPER YODER T

001063 FT  
OLD COUNTRY RD  
(SR3009 SEG 0011/0000) 0010/1063  
TO 3011/0010 SH 0010/0670  
(CONN)

FRANKLIN ST  
(SR3011 SEG 0010/0000) 0010/0496

000000 FT



001063 FT  
INTER-AHD FERNDAL AV  
(SR0403 SEG 0020/0000)  
FLEMING AV  
(SR0403 SEG 0020/0000)  
0010/1063  
FOR SR 0985N TO SR 0985  
(CONN)  
018 " DIA CIRC CONCR  
0010/0587 LEN=0040 INSTALLED UNKN  
NC FERNDAL AV  
0010/0496  
FOR SR 0985N TO SR 0985  
(CONN)  
018 " DIA CIR PLASTIC  
0010/0185 LEN=0150 INSTALLED UNKN  
000000 FT 1 0 00317 0 00 0000+00  
NC SOMERSET PK  
INTER-BK SOMERSET PK  
(SR0985 SEG 0380/4193)  
MFC BEGIN = C  
BK-SOMERSET (55)  
0010/0000 LENGTH(AH 1063 BK 0000)

EXTRACT DATE: 12/28/2024 ROADWAY MANAGEMENT SYSTEM PAGE NUMBER: 243  
PRINT DATE: 12/30/2024 SLD COUNTY/SR - ANNUAL PRINT COUNTY: CAMBRIA  
DIR: E TOTAL LEN: 9.435 MI. DIST: 09-3 SR: 869  
LEFT MUN: SUMMERHILL T RIGHT MUN: SUMMERHILL T

049816 FT

049800 FT AH-BEDFORD (05)  
INTER-AHD SR 0869 SH  
0200/3675 (SR0869 SEG 0010/0000)  
018 "DIA CIR PLASTIC  
0200/3605 LEN=0034 INSTALLED 1998

018 "DIA CIRC CONCR  
0200/2611 LEN=0010 INSTALLED 2003  
018 "DIA CIRC CONCR  
0200/2095 LEN=0034 INSTALLED 1988  
024 "DIA CIR PLASTIC  
0200/1788 LEN=0036 INSTALLED 1988  
024 "DIA CIR PLASTIC  
0200/1380 LEN=0036 INSTALLED 1998  
024 "DIA CIR PLASTIC  
0200/1230 LEN=0036 INSTALLED 1988  
024 "DIA CIR PLASTIC  
0200/0969 LEN=0036 INSTALLED 1988

046141 FT

046125 FT 1 0 00748 0 01 0160+33  
5 0200/0000 LENGTH(AH 3675 BK 3007)  
048 "DIA CIRC CONCR  
0190/2826 LEN=0036 INSTALLED 1988  
024 "DIA CIR PLASTIC  
0190/2530 LEN=0032 INSTALLED 1988  
018 "DIA CIR PLASTIC  
0190/1374 LEN=0032 INSTALLED 1988  
015 "DIA CIR PLASTIC  
0190/0935 LEN=0030 INSTALLED 1988  
036 "DIA CIR PLASTIC

EXTRACT DATE: 12/28/2024 ROADWAY MANAGEMENT SYSTEM PAGE NUMBER: 242  
PRINT DATE: 12/30/2024 SLD COUNTY/SR - ANNUAL PRINT COUNTY: CAMBRIA

DIR: E TOTAL LEN: 9.435 MI. DIST: 09-3 SR: 869  
LEFT MUN: SUMMERHILL T RIGHT MUN: SUMMERHILL T

043134 FT

0190/0705 LEN=0040 INSTALLED 1988

024 "DIA CIR PLASTIC

0190/0018 LEN=0032 INSTALLED 1998

043118 FT 1 0 00748 0 01 0130+79

0190/0000 LENGTH(AH 3007 BK 3183)

018 "DIA CIRC METAL  
LEN=0080 INSTALLED 1988

018 "DIA CIR PLASTIC

0180/1557 LEN=0054 INSTALLED 1988

018 "DIA CIR PLASTIC

0180/1360 LEN=0028 INSTALLED 1988

024 "DIA CIR PLASTIC

0180/1020 LEN=0060 INSTALLED 1988

018 "DIA CIR PLASTIC

0180/0694 LEN=0040 INSTALLED 1998

039951 FT

039935 FT 1 0 00748 0 01 0098+48

0180/0000 LENGTH(AH 3183 BK 4000)

015 "DIA CIRC CONCR

0170/3975 LEN=0050 INSTALLED 1988

018 "DIA CIR PLASTIC

0170/3620 LEN=0040 INSTALLED 1988

018 "DIA CIR PLASTIC

0170/3150 LEN=0040 INSTALLED 1988

ONNALINDA RD  
(T323)

0170/1559

015 "DIA CIR PLASTIC  
LEN=0040 INSTALLED 1988

015 "DIA CIR PLASTIC

0170/1215 LEN=0036 INSTALLED 1988

015 "DIA CIR PLASTIC

0170/0939 LEN=0040 INSTALLED 1988

015 "DIA CIRC METAL

0170/0701 LEN=0040 INSTALLED 1988

018 "DIA CIR PLASTIC

0170/0441 LEN=0042 INSTALLED 2005

015 "DIA CIRC METAL

0170/0207 LEN=0040 INSTALLED 1988

015 "DIA CIR PLASTIC

0170/0040 LEN=0040 INSTALLED 1988

1 0 00748 0 00 0060+55 035951 FT  
STEPSIDE AV

035935 FT

EXTRACT DATE: 12/28/2024 ROADWAY MANAGEMENT SYSTEM PAGE NUMBER: 241  
PRINT DATE: 12/30/2024 SLD COUNTY/SR - ANNUAL PRINT COUNTY: CAMBRIA

DIR: E TOTAL LEN: 9.435 MI. DIST: 09-3 SR: 869  
LEFT MUN: SUMMERHILL T RIGHT MUN: SUMMERHILL T

(SR2002 SEG 0010/0000) 0170/0000

033321 FT

GREENHILL AV  
(T703)

0150/2306

RAILROAD AV  
(T702)

0150/0831

029892 FT

5 0170/0000 LENGTH(AH 4000 BK 2630)  
018 "DIA CIR PLASTIC  
0160/2387 LEN=0040 INSTALLED 1988  
018 "DIA CIR PLASTIC  
0160/2125 LEN=0040 INSTALLED 1988  
018 "DIA CIR PLASTIC  
0160/1809 LEN=0034 INSTALLED 1988  
018 "DIA CIR PLASTIC  
0160/1275 LEN=0040 INSTALLED 1988  
018 "DIA CIRC METAL  
0160/1051 LEN=0042 INSTALLED 1988  
018 "DIA CIRC METAL  
0160/0735 LEN=0036 INSTALLED 1988  
015 "DIA CIRC METAL  
0160/0515 LEN=0046 INSTALLED 1988  
015 "DIA CIRC METAL  
0160/0343 LEN=0055 INSTALLED 1988  
015 "DIA CIRC CONCR  
0160/0029 LEN=0030 INSTALLED 1988  
033305 FT 1 0 00748 0 00 0034+62  
5 0160/0000 LENGTH(AH 2630 BK 3429)  
0150/1711 BMS EN 11/0869/0150/1672  
1 0 00748 0 00 0016+70  
NC SHAWNEE RD  
L. CONEMA R  
0150/1672 BMSBG 11/0869/0150/1672  
024 "DIA CIRC METAL  
0150/1049 LEN=0030 INSTALLED UNKN  
NC RAILROAD ST  
018 "DIA CIR PLASTIC  
0150/0727 LEN=0066 INSTALLED 1998  
SZALAY AV  
0150/0680 (T702)  
015 "DIA CIRC METAL  
0150/0669 LEN=0036 INSTALLED UNKN  
024 "DIA CIRC METAL  
0150/0416 LEN=0050 INSTALLED UNKN  
JEFFERSON AV  
0150/0309 (T331)  
029876 FT 1 0 00748 0 00 0000+00  
CAMERON AV  
(SR2003 SEG 0090/2085)  
NC OAK ST  
OAK ST



EXTRACT DATE: 12/28/2024 ROADWAY MANAGEMENT SYSTEM PAGE NUMBER: 240  
PRINT DATE: 12/30/2024 SLD COUNTY/SR - ANNUAL PRINT COUNTY: CAMBRIA

DIR: E TOTAL LEN: 9.435 MI. DIST: 09-3 SR: 869  
LEFT MUN: SUMMERHILL T RIGHT MUN: SUMMERHILL T

028866 FT

028018 FT

MICHAEL AV  
(PRDR)

0120/0247  
026872 FT

MARGARET AV  
(SR2007 SEG 0010/0000) 0120/0000

(T699)  
[S] 0150/0000 LENGTH(AH 3429 BK 1026)  
POPLAR ST  
0140/0541 (T676)  
015 "DIA CIRC CONCR  
0140/0519 LEN=0032 INSTALLED UNKN  
015 "DIA CIRC CONCR  
0140/0011 LEN=0024 INSTALLED UNKN  
028850 FT 2 0 11009 0 04 0635+14  
CHESTNUT ST  
(T309)  
[S] 0140/0000 LENGTH(AH 1026 BK 0848)  
012 "DIA CIRC CONCR  
0130/0833 LEN=0833 INSTALLED UNKN  
015 "DIA CIRC CONCR  
0130/0486 LEN=0028 INSTALLED UNKN  
SPRUCE ST  
(T313)  
0130/0441 018 "DIA CIRC CONCR  
0130/0417 LEN=0099 INSTALLED UNKN  
015 "DIA CIRC CONCR  
0130/0035 LEN=0030 INSTALLED 2002  
015 "DIA CIRC CONCR  
0130/0007 LEN=0048 INSTALLED UNKN  
028002 FT 2 0 11009 0 04 0643+52  
VILLAGE: LLOYDELL  
STEWART ST  
(T581)  
[S] 0130/0000 LENGTH(AH 0848 BK 1146)  
015 "DIA CIRC CONCR  
0120/0813 LEN=0190 INSTALLED UNKN  
CEDAR ST  
(T680)  
NC CAMERON AV  
CAMERON AV  
0120/0788 (T677)  
CENTER PL  
0120/0624 (TWP)  
JEFFERSON AV  
0120/0454 (T331)  
015 "DIA CIRC CONCR  
0120/0411 LEN=0042 INSTALLED UNKN  
026856 FT 2 0 11009 0 04 0655+27  
NC CEDAR ST  
[S] 0120/0000 LENGTH(AH 1146 BK 3873)  
060 "DIA CIRC CONCR  
LEN=0030 INSTALLED UNKN  
UNKNOWN STREAM

EXTRACT DATE: 12/28/2024 ROADWAY MANAGEMENT SYSTEM PAGE NUMBER: 239  
PRINT DATE: 12/30/2024 SLD COUNTY/SR - ANNUAL PRINT COUNTY: CAMBRIA

DIR: E TOTAL LEN: 9.435 MI. DIST: 09-3 SR: 869  
LEFT MUN: SUMMERHILL T RIGHT MUN: SUMMERHILL T

BEAVER ST  
(T705)

0110/1041

022999 FT

	STRUCTURE	LENGTH	7 FT
0110/3531	BMSID 11/0869/0110/3531		
0110/2823	BMSID 11/0869/0110/2812		
0110/2812	BMSID 11/0869/0110/2812		
0110/2132	015 "DIA CIRC CONCR		
0110/1588	LEN=0099 INSTALLED UNKN		
0110/1570	015 "DIA CIRC CONCR		
0110/1262	LEN=0099 INSTALLED UNKN		
0110/1075	TR. LT. CONMGR		
	STRUCTURE LENGTH 8 FT		
	BMSID 11/0869/0110/1570		
	015 "DIA CIRC METAL		
	LEN=0028 INSTALLED UNKN		
	015 "DIA CIRC CONCR		
	LEN=0044 INSTALLED UNKN		
	015 "DIA CIRC CONCR		
	LEN=0026 INSTALLED UNKN		
	018 "DIA CIRC CONCR		
	LEN=0028 INSTALLED UNKN		
	015 "DIA CIRC CONCR		
	LEN=0026 INSTALLED UNKN		
	018 "DIA CIRC CONCR		
	LEN=0030 INSTALLED UNKN		
	2 0 11095 0 01 0114+87		
	VILLAGE: BEAVERDALE		
	SUMMERHILL		
	ADAMS TOWNSHIP T		
	LENGTH(AH 3873 BK 3311)		
	018 "DIA CIRC CONCR		
	LEN=0036 INSTALLED UNKN		
	PENN ST		
	(PRDR)		
	015 "DIA CIRC CONCR		
	LEN=0030 INSTALLED UNKN		
	015 "DIA CIRC CONCR		
	LEN=0032 INSTALLED UNKN		
	015 "DIA CIRC CONCR		
	LEN=0032 INSTALLED 1998		
	TIPPLE RD		
	(PRDR)		
	018 "DIA CIRC CONCR		
	LEN=0028 INSTALLED UNKN		
	015 "DIA CIRC CONCR		
	LEN=0030 INSTALLED UNKN		

EXTRACT DATE: 12/28/2024 ROADWAY MANAGEMENT SYSTEM PAGE NUMBER: 238  
PRINT DATE: 12/30/2024 SLD COUNTY/SR - ANNUAL PRINT COUNTY: CAMBRIA

DIR: E TOTAL LEN: 9.435 MI. DIST: 09-3 SR: 869  
LEFT MUN: ADAMS TOWNSHIP T RIGHT MUN: ADAMS TOWNSHIP T

			015 "DIA CIRC CONCR
	0100/1410	LEN=0028	INSTALLED UNKN
	0100/1140	018 "DIA CIRC CONCR	
		LEN=0028	INSTALLED UNKN
	0100/0875	024 "DIA CIRC CONCR	
		LEN=0026	INSTALLED UNKN
	0100/0635	024 "DIA CIRC CONCR	
		LEN=0062	INSTALLED UNKN
	0100/0450	018 "DIA CIR PLASTIC	
019688 FT	019672 FT	LEN=0051	INSTALLED 2016
	5 0100/0000	2 0 11095 0 01 0081+15	LENGTH(AH 3311 BK 1518)
	0090/1355	036 "DIA CIRC CONCR	
		LEN=0090	INSTALLED 2002
	0090/1300	036 "DIA CIRC CONCR	
		LEN=0080	INSTALLED 2002
POE	0090/1100	(APRA) HIGHLAND NORTH W	HIGHLAND NORTH WIND FAR
		(PRDR)	
	0090/0810	018 "DIA CIR PLASTIC	
		LEN=0030	INSTALLED 2016
	0090/0210	018 "DIA CIRC CONCR	
		LEN=0064	INSTALLED UNKN
	0090/0108	CHEVY LN	
	0090/0081	(TWP)	
		BMS EN 11/0869/0090/0000	
	0090/0039	ADAMS TOWNSHIP	
018170 FT	018154 FT	CROYLE T	
		2 0 11095 0 00 0066+10	
		S FORK BR L CONEMAUGH R	
	5 0090/0000	BMSBG 11/0869/0090/0000	
		LENGTH(AH 1518 BK 2792)	
ZAVORICH RD (PRDR)	0080/2773		
		FOREST ST	
	0080/2349	(T503)	
	0080/1597	012 "DIA CIRC CONCR	
		LEN=0028	INSTALLED 1988
	0080/0854	015 "DIA CIRC CONCR	
		LEN=0028	INSTALLED 1988
	0080/0617	015 "DIA CIRC CONCR	
		LEN=0040	INSTALLED 1988
015378 FT	015362 FT	2 0 11095 0 00 0038+16	
		T.LT.CONEMA	
		STRUCTURE LENGTH 9 FT	
		BMSID 11/0869/0080/0000	

EXTRACT DATE: 12/28/2024 ROADWAY MANAGEMENT SYSTEM PAGE NUMBER: 237  
PRINT DATE: 12/30/2024 SLD COUNTY/SR - ANNUAL PRINT COUNTY: CAMBRIA

DIR: E TOTAL LEN: 9.435 MI. DIST: 09-3 SR: 869  
LEFT MUN: CROYLE T RIGHT MUN: CROYLE T

2 0 11095 0 00 0011+87 012759 FT  
HUMBERT RD  
(T760) 0070/0000

2 0 11095 0 00 0000+00 011565 FT  
MILL RD  
(SR0160 SEG 0200/0000) 0060/0000  
011565 FT

008199 FT

Station	Length	Material	Year
0080/0000	015"	DIA CIRC CONCR	1988
0070/2039	LEN=0028	INSTALLED	1988
0070/1446	018"	DIA CIRC PLASTIC	2006
0070/1150	LEN=0055	INSTALLED	2006
0070/0692	015"	DIA CIRC PLASTIC	2006
0070/0391	LEN=0045	INSTALLED	2006
012743 FT	018"	DIA CIRC CONCR	2006
0070/0000	LEN=0020	INSTALLED	2006
0070/0000	015"	DIA CIRC PLASTIC	1988
0060/1136	LEN=0030	INSTALLED	1988
0060/0473	015"	DIA CIRC CONCR	1988
011549 FT	LEN=0030	INSTALLED	1988
INTER-BK	FOREST HILLS DR		
0060/0000	(SR0160 SEG 0200/0000)		
011549 FT	LTH AH 001194 BK 001173		
7054/0000	LTH AH 001173 BK 003366		
INTER-AHD	FOREST HILLS DR		
0050/3366	(SR0160 SEG 0180/0000)		
0050/3172	FOREST HILLS DR		
0050/2835	(SR0160 SEG 0180/0000)		
0050/2485	ADAMS TOWNSHIP T		
0050/2228	MEADOW ST		
0050/1888	(T402)		
0050/1680	MAPLE ST		
0050/1227	(T406)		
0050/0591	GROVE ST		
008183 FT	(T401)		
0050/0000	018"	DIA CIRC METAL	1988
	LEN=0035	INSTALLED	1988
	018"	DIA CIRC METAL	1988
	LEN=0040	INSTALLED	1988
	018"	DIA CIRC CONCR	1988
	LEN=0032	INSTALLED	1988
	018"	DIA CIRC CONCR	1988
	LEN=0050	INSTALLED	1988
	022"H 34"W ELLIP CONC		
	LEN=0048	INSTALLED	1975
	2 0 11010 0 01 0191+24		
	VILLAGE: SIDMAN		
	LENGTH(AH 3366 BK 3240)		

EXTRACT DATE: 12/28/2024 ROADWAY MANAGEMENT SYSTEM PAGE NUMBER: 236  
PRINT DATE: 12/30/2024 SLD COUNTY/SR - ANNUAL PRINT COUNTY: CAMBRIA

DIR: E TOTAL LEN: 9.435 MI. DIST: 09-3 SR: 869  
LEFT MUN: ADAMS TOWNSHIP T RIGHT MUN: ADAMS TOWNSHIP T

LAKE RD  
(T352)

0040/2724

==	0040/3101	SIXTH ST (T615)
---	0040/2820	018 " DIA CIRC METAL LEN=0030 INSTALLED 1988
==	0040/2780	FIFTH ST (T614)
==	0040/2464	FOURTH ST (T613)
---	0040/2315	018 " DIA CIRC CONCR LEN=0040 INSTALLED 1988
==	0040/2160	THIRD ST (T305)
---	0040/2150	018 " DIA CIRC CONCR LEN=0036 INSTALLED 1988
==	0040/1849	SECOND ST (T504)
---	0040/1720	072 " DIA CIRC METAL LEN=0094 INSTALLED 1988
==	0040/1518	WPA-RD (T308)
---	0040/1350	BMS EN 11/0869/0040/1331 2 0 11010 0 01 0210+26
---	0040/1331	T. LT. CONEMA BMS BG 11/0869/0040/1331
---	0040/1130	018 " DIA CIR PLASTIC LEN=0044 INSTALLED 1988
==	0040/1115	SCHOOLBOOK RD (T608)
---	0040/0650	018 " DIA CIRC CONCR LEN=0032 INSTALLED 1988
==	0040/0599	FIRST ST (T606)
---	0040/0029	BMS EN 11/0869/0040/0000 2 0 11010 0 01 0223+64
004959 FT	004943 FT	TOPPER RUN
---	0040/0000	BMS BG 11/0869/0040/0000 LENGTH(AH 3240 BK 3527)
---	0030/3412	024 " DIA CIRC CONCR LEN=0068 INSTALLED 1988
---	0030/3120	018 " DIA CIRC CONCR LEN=0072 INSTALLED 1988
==	0030/3068	MAIN ST (T382)
---	0030/2825	024 " DIA CIRC CONCR LEN=0040 INSTALLED 1988
---	0030/2725	018 " DIA CIRC CONCR LEN=0028 INSTALLED 1988
		024 " DIA CIRC CONCR

WASHINGTON ST  
(TWP )

0030/3068

EXTRACT DATE: 12/28/2024 ROADWAY MANAGEMENT SYSTEM PAGE NUMBER: 235  
PRINT DATE: 12/30/2024 SLD COUNTY/SR - ANNUAL PRINT COUNTY: CAMBRIA

DIR: E TOTAL LEN: 9.435 MI. DIST: 09-3 SR: 869  
LEFT MUN: ADAMS TOWNSHIP T RIGHT MUN: ADAMS TOWNSHIP T

SOUTH AMBIENT RD  
(TWP )

0030/0119  
001432 FT

RAMP C RD  
(SR8007 SEG 0020/0000)  
RAMP D RD  
(SR8007 SEG 0010/0802) 0021/0690

018 "DIA CIRC CONCR  
LEN=0040 INSTALLED UNKN 0021/0310

018 "DIA CIRC CONCR  
LEN=0040 INSTALLED 2002 0021/0090  
2 0 11010 0 01 0273+00 000000 FT

SR 0219 NBL  
OP ID 11/0219/0200/0000  
NC LOCUST ST

LOCUST ST INTER-BK  
(SR3048 SEG 0011/1450)

MFC BEGIN = D  
LENGTH(AH 1432 BK 0000) 0021/0000

0030/2552 LEN=0042 INSTALLED 1988  
FRANKLIN ST  
0030/2499 (T605)  
018 "DIA CIRC CONCR  
0030/2340 LEN=0046 INSTALLED 1988  
LINCOLN ST  
0030/2303 (TWP )  
018 "DIA CIRC CONCR  
0030/1921 LEN=0040 INSTALLED 1988  
MARKET ST  
0030/1911 (T603)  
018 "DIA CIRC CONCR  
0030/1750 LEN=0050 INSTALLED 1988  
030 "DIA CIRC CONCR  
0030/1507 LEN=0060 INSTALLED 1988  
MAIN ST  
0030/0645 (T382)

001416 FT 2 0 11010 0 01 0259+00  
MFC BEGIN = D  
0030/0000 LENGTH(AH 3527 BK 1416)

0020/1387 018 "DIA CIRC CONCR  
LEN=0032 INSTALLED 2002  
0020/1080 018 "DIA CIRC CONCR  
LEN=0080 INSTALLED UNKN  
FROM 8007/0010 SH  
0020/0722 (CONN)

RAMP C RD  
(SR8007 SEG 0020/0000)  
RAMP D RD  
(SR8007 SEG 0010/0802)  
TO 8007/0020 SH  
0020/0645 (CONN)  
0020/0349

0020/0270 018 "DIA CIRC CONCR  
LEN=0090 INSTALLED UNKN

000000 FT 2 0 11010 0 01 0273+00  
SR 0219 NBL

OP ID 11/0219/0200/0000  
NC LOCUST ST

INTER-BK LOCUST ST  
(SR3048 SEG 0010/1193)

MFC BEGIN = D  
0020/0000 LENGTH(AH 1416 BK 0000)

EXTRACT DATE: 12/28/2024 ROADWAY MANAGEMENT SYSTEM PAGE NUMBER: 234  
PRINT DATE: 12/30/2024 SLD COUNTY/SR - ANNUAL PRINT COUNTY: CAMBRIA

DIR: B TOTAL LEN: 7.139 MI. DIST: 09-3 SR: 865  
LEFT MUN: READE T RIGHT MUN: READE T

037693 FT

037693 FT AH-CLEARFIELD (17)  
INTER-AHD S HEVERLY BL  
0120/2154 (SR0865 SEG 0010/0000)  
018 "DIA CIR PLASTIC  
0120/1768 LEN=0040 INSTALLED UNKN

035539 FT

0120/0703 012 "DIA CIR PLASTIC  
LEN=0034 INSTALLED UNKN  
024 "DIA CIR PLASTIC  
0120/0150 LEN=0030 INSTALLED UNKN  
035539 FT 2 0 11063 0 02 0640+47  
5 0120/0000 LENGTH(AH 2154 BK 3583)

GILL HOLLOW RD  
(T577)

0110/1558

==

0110/1038 018 "DIA CIR PLASTIC  
LEN=0032 INSTALLED UNKN  
018 "DIA CIR PLASTIC  
0110/0534 LEN=0030 INSTALLED UNKN  
018 "DIA CIR PLASTIC  
0110/0339 LEN=0033 INSTALLED UNKN  
031956 FT

2 0 11063 0 02 0604+90 031956 FT  
CROSSOVER RD  
(T578)

0110/0000

==

5 0110/0000 LENGTH(AH 3583 BK 2961)  
018 "DIA CIR PLASTIC  
0100/2725 LEN=0041 INSTALLED UNKN  
018 "DIA CIRC CONCR  
0100/2490 LEN=0050 INSTALLED UNKN  
018 "DIA CIRC CONCR

EXTRACT DATE: 12/28/2024 ROADWAY MANAGEMENT SYSTEM PAGE NUMBER: 233  
PRINT DATE: 12/30/2024 SLD COUNTY/SR - ANNUAL PRINT COUNTY: CAMBRIA

DIR: B TOTAL LEN: 7.139 MI. DIST: 09-3 SR: 865  
LEFT MUN: READE T RIGHT MUN: READE T

2 0 11063 0 02 0575+41 028995 FT  
ROSELAND RD  
(SR1022 SEG 0070/3008) 0100/0000  
028995 FT

EXECUTIVE DR  
(SR0253 SEG 0080/0000) 0090/2592  
HOLLENWAY DR  
(T563) 0090/2530

HOLLENWAY DR  
(T563) 0090/0848

026403 FT

2 0 11060 0 00 0043+37 023186 FT  
RIDGE RD

0100/2262 LEN=0030 INSTALLED UNKN  
015 "DIA CIR PLASTIC  
0100/2069 LEN=0040 INSTALLED UNKN  
012 "DIA CIRC CONCR  
0100/1662 LEN=0032 INSTALLED UNKN

EXECUTIVE DR  
(SR0253 SEG 0090/0000)  
SKYLINE DR  
(SR0253 SEG 0090/0000)  
MFC BEGIN = E  
LTH AH 002961 BK 002136  
0100/0000  
028995 FT  
7094/0000 LTH AH 002136 BK 002592  
INTER-AHD SKYLINE DR  
0090/2592 (SR0253 SEG 0080/0000)

0090/1456 018 "DIA CIRC CONCR  
LEN=0030 INSTALLED 1988

0090/0750 018 "DIA CIRC CONCR  
LEN=0030 INSTALLED UNKN

026403 FT 2 0 11060 0 00 0075+75  
VILLAGE: MOUNTAINDALE  
DUMP RD  
(T571)  
0090/0000 LENGTH(AH 2592 BK 3217)

0080/0312 PREACHER AL  
(TWP)  
036 "DIA CIR PLASTIC  
0080/0080 LEN=0030 INSTALLED 1988  
023186 FT MOUNTAINDALE RD  
(SR1024 SEG 0010/0000)



EXTRACT DATE: 12/28/2024 ROADWAY MANAGEMENT SYSTEM PAGE NUMBER: 232  
PRINT DATE: 12/30/2024 SLD COUNTY/SR - ANNUAL PRINT COUNTY: CAMBRIA

DIR: B TOTAL LEN: 7.139 MI. DIST: 09-3 SR: 865  
LEFT MUN: READE T RIGHT MUN: READE T

(T567)	0080/0000	==	5 0080/0000	LENGTH(AH 3217 BK 3500)
		---		
		---	0070/2000	018 "DIA CIRC CONCR UNKN
		---		LEN=0047 INSTALLED
		---	0070/1718	024 "DIA CIRC CONCR UNKN
		---		LEN=0050 INSTALLED
		---	0070/1160	018 "DIA CIRC CONCR UNKN
		---		LEN=0066 INSTALLED
		---	0070/0900	018 "DIA CIRC CONCR UNKN
		---		LEN=0110 INSTALLED
		---	0070/0488	018 "DIA CIRC CONCR 1988
		---		LEN=0030 INSTALLED
		---	0070/0349	018 "DIA CIRC CONCR 1988
		---		LEN=0030 INSTALLED
		---	0070/0125	018 "DIA CIRC CONCR 1988
	019686 FT	---		LEN=0030 INSTALLED
		---	019686 FT	2 0 11060 0 00 0008+36
		---	5 0070/0000	LENGTH(AH 3500 BK 3185)
		---		015 "DIA CIRC CONCR
		---	0060/3089	LEN=0030 INSTALLED 1988
		---		
		---	0060/2028	015 "DIA CIRC CONCR UNKN
		---		LEN=0028 INSTALLED
		---	0060/1608	015 "DIA CIRC CONCR UNKN
		---		LEN=0028 INSTALLED
		---	0060/1265	015 "DIA CIRC CONCR UNKN
		---		LEN=0028 INSTALLED
		---	0060/0850	015 "DIA CIRC CONCR UNKN
		---		LEN=0030 INSTALLED
		---	0060/0530	015 "DIA CIRC CONCR 1988
		---	016501 FT	LEN=0030 INSTALLED
1 0 00383 0 01 0165+35 016501 FT		---		
READE ST		---	5 0060/0000	LENGTH(AH 3185 BK 3127)
(T564)	0060/0000	==		015 "DIA CIRC CONCR
		---		LEN=0045 INSTALLED 1988
		---	0050/3104	
		---		
POST OFFICE RD		---		
(T562)	0050/2410	==		
		---	0050/2352	015 "DIA CIRC CONCR 1988
		---		LEN=0030 INSTALLED
		---	0050/2040	018 "DIA CIRC CONCR 1988
		---		LEN=0030 INSTALLED
		---	0050/1664	015 "DIA CIRC CONCR UNKN
		---		LEN=0026 INSTALLED
		---		015 "DIA CIRC CONCR

DIR: B TOTAL LEN: 7.139 MI. DIST: 09-3 SR: 865  
LEFT MUN: READE T RIGHT MUN: READE T

READE ST  
(T564)

0050/0126  
013374 FT

NO NAME RD  
(PRDR)

0040/2398

010886 FT

007000 FT

0050/1183	LEN=0030	INSTALLED UNKN
MOUNTAINDALE RD		
0050/0126	(SR1024	SEG 0030/3078)
0050/0101	BMSID 11/0865	0050/0000
013374 FT	1 0 00383	0 00 0133+98
CONSOLIDATED RAIL CO RR		
0050/0000	BMSBG 11/0865	0050/0000
LENGTH(AH 3127 BK 2488)		
SAW MILL RD		
0040/2299	(T565)	
0040/1713	024 " DIA	CIRC CONCR
0040/1691	LEN=0028	INSTALLED UNKN
FIRE TOWER RD		
(TWP )		
0040/0940	015 " DIA	CIRC CONCR
0040/0437	LEN=0028	INSTALLED UNKN
0040/0426	015 " DIA	CIRC PLASTIC
010886 FT	LEN=0092	INSTALLED 1988
0040/0426	015 " DIA	CIRC CONCR
010886 FT	LEN=0030	INSTALLED UNKN
1 0 00383 0 00 0109+23		
VILLAGE: BLANDBURG		
POWELL RUN		
STRUCTURE LENGTH 10 FT		
0040/0000	BMSID 11/0865	0040/0000
0030/3369	LENGTH(AH 2488	BK 3886)
0030/2813	015 " DIA	CIRC CONCR
0030/2113	LEN=0028	INSTALLED UNKN
0030/1719	015 " DIA	CIRC CONCR
0030/1338	LEN=0028	INSTALLED UNKN
0030/0185	015 " DIA	CIRC CONCR
007000 FT	LEN=0028	INSTALLED UNKN
0030/0000	018 " DIA	CIRC METAL
LEN=0026 INSTALLED UNKN		
1 0 00383 0 00 0070+62		
VILLAGE: LLOYDSVILLE		
LENGTH(AH 3886 BK 3480)		
018 " DIA CIRC METAL		

EXTRACT DATE: 12/28/2024 ROADWAY MANAGEMENT SYSTEM PAGE NUMBER: 230  
PRINT DATE: 12/30/2024 SLD COUNTY/SR - ANNUAL PRINT COUNTY: CAMBRIA

DIR: B TOTAL LEN: 7.139 MI. DIST: 09-3 SR: 865  
LEFT MUN: READE T RIGHT MUN: READE T

MINING RD  
(PRDR)

0020/2689

003520 FT

000000 FT

0020/3390	LEN=0032	INSTALLED UNKN
018 "DIA	CIRC CONCR	
0020/3094	LEN=0034	INSTALLED UNKN
015 "DIA	CIRC CONCR	
0020/2729	LEN=0030	INSTALLED UNKN
018 "DIA	CIRC CONCR	
0020/2253	LEN=0050	INSTALLED UNKN
015 "DIA	CIRC METAL	
0020/1750	LEN=0036	INSTALLED UNKN
018 "DIA	CIRC METAL	
0020/1528	LEN=0036	INSTALLED UNKN
024 "DIA	CIR UNKNOWN	
0020/1312	LEN=0036	INSTALLED UNKN
015 "DIA	CIRC CONCR	
0020/0628	LEN=0040	INSTALLED UNKN
024 "DIA	CIR UNKNOWN	
0020/0055	LEN=0032	INSTALLED UNKN
003520 FT	1 0 00383	0 00 0035+55
0020/0000	LENGTH(AH	3480 BK 3520)
015 "DIA	CIRC CONCR	
0010/3311	LEN=0031	INSTALLED UNKN
015 "DIA	CIRC CONCR	
0010/3060	LEN=0029	INSTALLED UNKN
036 "DIA	CIRC CONCR	
0010/2570	LEN=0058	INSTALLED UNKN
018 "DIA	CIRC CONCR	
0010/2155	LEN=0030	INSTALLED UNKN
075"H 95"W	CONC STRUCT	
0010/1818	LEN=0035	INSTALLED UNKN
LLOYDSVILLE RUN	STRUCTURE LENGTH	8 FT
0010/1805	BMSID 11/0865/0010/1805	
015 "DIA	CIRC CONCR	
0010/1440	LEN=0030	INSTALLED UNKN
015 "DIA	CIRC CONCR	
0010/1050	LEN=0030	INSTALLED UNKN
018 "DIA	CIR PLASTIC	
0010/0452	LEN=0050	INSTALLED 1998
018 "DIA	CIR PLASTIC	
0010/0281	LEN=0012	INSTALLED 1988
000000 FT	1 0 00383	0 00 0000+00
NC SKYLINE DR	INTER-BK	
SR 0865 SH	(SR0865 SEG 0120/0942)	
MFC BEGIN = D	BK-BLAIR	(07)
0010/0000	LENGTH(AH	3520 BK 0000)

EXTRACT DATE: 12/28/2024 ROADWAY MANAGEMENT SYSTEM PAGE NUMBER: 229  
PRINT DATE: 12/30/2024 SLD COUNTY/SR - ANNUAL PRINT COUNTY: CAMBRIA  
DIR: B TOTAL LEN: 7.204 MI. DIST: 09-3 SR: 756  
LEFT MUN: ADAMS TOWNSHIP T RIGHT MUN: ADAMS TOWNSHIP T

FORREST HILLS DR 038038 FT  
(SR0160 SEG 0060/0000) 0170/2727

POST ST  
(T407) 0170/2462



038012 FT FORREST HILLS DR  
0170/2727 (SR0160 SEG 0060/0000)  
015 " DIA CIRC CONCR  
0170/2635 LEN=0018 INSTALLED 1988

EXTRACT DATE: 12/28/2024 ROADWAY MANAGEMENT SYSTEM PAGE NUMBER: 228  
PRINT DATE: 12/30/2024 SLD COUNTY/SR - ANNUAL PRINT COUNTY: CAMBRIA

DIR: B TOTAL LEN: 7.204 MI. DIST: 09-3 SR: 756  
LEFT MUN: ADAMS TOWNSHIP T RIGHT MUN: ADAMS TOWNSHIP T

035311 FT		035285 FT 2 0 11009 0 03 0193+65 VILLAGE: ELTON 5 0170/0000 LENGTH(AH 2727 BK 2653) 0160/2638 ADAMS TOWNSHIP RICHLAND T
032658 FT	== 	SCHOOL HOUSE RD 0160/0595 (T305) 032632 FT 2 0 11009 0 02 0166+04 5 0160/0000 LENGTH(AH 2653 BK 3549) 024 "DIA CIRC CONCR 0150/3032 LEN=0046 INSTALLED 1988
INDUSTRIAL PARK RD (T737)	== 	NEVIN ST 0150/1668 (T806)
0150/0252 029109 FT	POI 	0150/0252 (APRA) JOHNSTOWN INDUST 029083 FT 2 0 11009 0 02 0130+55 5 0150/0000 LENGTH(AH 3549 BK 3045) 024 "DIA CIRC CONCR 0140/2824 LEN=0034 INSTALLED 1988 015 "DIA CIRC CONCR 0140/2502 LEN=0034 INSTALLED 1988 VO-TECH DR 0140/2351 (T805)
GIBBY LN (TWP)	== 	015 "DIA CIRC METAL LEN=0040 INSTALLED 1988 015 "DIA CIRC METAL LEN=0028 INSTALLED 1988 HOOVER ST 0140/1397 (T530) 018 "DIA CIRC METAL LEN=0048 INSTALLED 1988

EXTRACT DATE: 12/28/2024 ROADWAY MANAGEMENT SYSTEM PAGE NUMBER: 227  
PRINT DATE: 12/30/2024 SLD COUNTY/SR - ANNUAL PRINT COUNTY: CAMBRIA

DIR: B TOTAL LEN: 7.204 MI. DIST: 09-3 SR: 756  
LEFT MUN: RICHLAND T RIGHT MUN: RICHLAND T

ROBERT LN  
(T731)  
BRECK LN  
(T728)

0140/0147  
0140/0017  
026064 FT

DONALD LN  
(T736)  
MALL ENTRANCE DR  
(PRDR)

0131/0481  
018 "DIA CIRC CONCR  
LEN=0045 INSTALLED 2004 0131/0260

2 0 11009 0 01 0090+15 025119 FT  
THEATRE DR  
(T312)

LENGTH(AH 0945 BK 0712) 0131/0000  
SIGN: 4 CHORD TRUSS  
BMSID 11/0756/0120/0595 0121/0595  
RAMP H RD  
(SR8003 SEG 0750/0000)  
RAMP J RD  
(SR8003 SEG 0010/0390)

0121/0418

SR 0219 NBL  
OP ID 11/0219/0070/0000 0121/0212  
024 "DIA CIRC CONCR  
LEN=0060 INSTALLED 2004 0121/0170

2 0 11009 0 01 0083+17 024407 FT  
RAMP G RD

0140/1012  
0140/0680  
0140/0360

MACRIDGE AV  
(T734)  
RIDGEWAY DR  
(T445)  
BUCHANAN ST  
(T478)

026038 FT 2 0 11009 0 02 0099+53  
MALL ENTRANCE DR  
(PRDR)

0140/0000 MFC BEGIN = C  
LENGTH(AH 3045 BK 0965)

DONALD LN  
(T736)  
MALL ENTRANCE DR  
(PRDR)

0130/0491

0130/0078  
025073 FT  
018 "DIA CIRC METAL  
LEN=0024 INSTALLED 2004  
2 0 11009 0 01 0090+15  
THEATRE DR  
(T312)

0130/0000  
0120/0595  
0120/0399  
0120/0335  
0120/0320

LENGTH(AH 0965 BK 0711)  
SIGN: 4 CHORD TRUSS  
BMSID 11/0756/0120/0595  
RAMP H RD  
(SR8003 SEG 0750/0000)  
RAMP J RD  
(SR8003 SEG 0010/0390)

0120/0208  
0120/0120  
024362 FT

018 "DIA CIRC CONCR  
LEN=0060 INSTALLED 2004  
018 "DIA CIRC CONCR  
LEN=0025 INSTALLED UNKN  
SR 0219 NBL  
OP ID 11/0219/0070/0000

015 "H 30" W CON BOX CUL  
LEN=0050 INSTALLED UNKN  
2 0 11009 0 01 0083+17  
RAMP G RD

EXTRACT DATE: 12/28/2024 ROADWAY MANAGEMENT SYSTEM PAGE NUMBER: 226  
PRINT DATE: 12/30/2024 SLD COUNTY/SR - ANNUAL PRINT COUNTY: CAMBRIA

DIR: B TOTAL LEN: 7.204 MI. DIST: 09-3 SR: 756  
LEFT MUN: RICHLAND T RIGHT MUN: RICHLAND T

(SR8003 SEG 0500/0845)  
RAMP F RD  
(SR8003 SEG 0250/0000)

MFC BEGIN = C  
LENGTH(AH 0712 BK 0865) 0121/0000

023542 FT

ALVIN ST  
(T464)

0100/2261

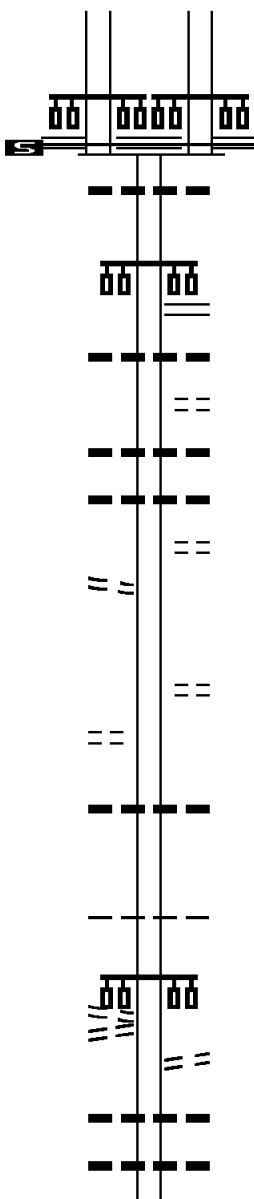
MCMINN ST  
(T455)

0100/1017

020199 FT

OAKRIDGE DR  
(BORO)  
LEVENTRY RD  
(BORO)

0090/2819



0120/0000

0110/0485  
023497 FT

0110/0000

0100/3300

0100/2979

0100/2680

0100/2431

0100/2403

0100/1289

0100/0232  
020154 FT

0100/0000

0090/2819

0090/2298

0090/2265

0090/1889

(SR8003 SEG 0500/0845)  
RAMP F RD  
(SR8003 SEG 0250/0000)

MFC BEGIN = C  
LENGTH(AH 0711 BK 0865)  
036 "DIA CIRC CONCR  
LEN=0042 INSTALLED 2004  
2 0 11009 0 01 0074+68  
LUTHER RD  
(SR3010 SEG 0010/3590)

LENGTH(AH 0865 BK 3343)  
018 "DIA CIRC CONCR  
LEN=0046 INSTALLED 2004  
HOFFMAN DR  
(T476)  
018 "DIA CIRC CONCR  
LEN=0028 INSTALLED 2004  
015 "DIA CIRC CONCR  
LEN=0030 INSTALLED 1988  
NOAH'S ARK LN  
(T522)

CHERRY LN  
(T317)

015 "DIA CIR PLASTIC  
LEN=0032 INSTALLED 1988  
2 0 11009 0 01 0041+45  
TON RD

RICHLAND  
GEISTOWN B  
LENGTH(AH 3343 BK 3013)

EUCLID AV  
(BORO)  
018 "DIA CIRC METAL  
LEN=0224 INSTALLED 1988  
018 "DIA CIRC CONCR  
LEN=0224 INSTALLED 1988  
WESTERN AV

EXTRACT DATE: 12/28/2024 ROADWAY MANAGEMENT SYSTEM PAGE NUMBER: 225  
PRINT DATE: 12/30/2024 SLD COUNTY/SR - ANNUAL PRINT COUNTY: CAMBRIA

DIR: B TOTAL LEN: 7.204 MI. DIST: 09-3 SR: 756  
LEFT MUN: GEISTOWN B RIGHT MUN: GEISTOWN B

GERRY LN  
(BORO)  
CLAYTON DR  
(BORO)

0090/1748

0090/1258

MICHELLE DR  
(BORO)

0090/0503

MELVIN ST  
(BORO)

0090/0215

2 0 11009 0 01 0020+27 017186 FT  
LION ST  
(BORO)

0090/0000

NEES ST  
(BORO)

RUTH WY

(SR3018 SEG 0020/0464) 0080/0320  
015557 FT

030 "DIA CIRC CONCR  
LEN=0025 INSTALLED 2021 0073/0360  
FOR SR 3016E TO 3016W  
(CONN)  
GEISTOWN BORO  
(BORO)

BEDFORD ST  
(SR3016 SEG 0104/0135)  
(SR3016 SEG 0105/0135) 0073/0290  
BEDFORD ST

0090/1849 (BORO)

0090/0632 BRANDLE ST  
(BORO)

0090/0353 012 "DIA CIRC UNKNOWN  
LEN=0099 INSTALLED 1988

0090/0155 RANDOM WY  
017141 FT  
(BORO)

5 0090/0000 LENGTH(AH 3013 BK 1629)

0080/0981 018 "DIA CIRC CONCR  
LEN=0032 INSTALLED 1988

0080/0715 018 "DIA CIRC CONCR  
LEN=0035 INSTALLED 1988

0080/0656 LAMBERD AV  
(BORO)

0080/0585 018 "DIA CIRC CONCR  
LEN=0035 INSTALLED 1988

0080/0475 018 "DIA CIRC CONCR  
LEN=0045 INSTALLED 1988

0080/0407 024 "DIA CIRC CONCR  
LEN=0042 INSTALLED 2021

0080/0320 2 0 11009 0 00 0008+99  
015512 FT MFC BEGIN = C

5 0080/0000 LENGTH(AH 1629 BK 0340)

0072/0315 030 "DIA CIRC CONCR  
LEN=0025 INSTALLED 2021  
FOR SR 3016E TO 3016W  
(CONN)  
GEISTOWN BORO  
(BORO)

0072/0240 SCALP AV  
(SR3016 SEG 0108/0000)  
(SR3016 SEG 0109/0000)  
SCALP AV



EXTRACT DATE: 12/28/2024 ROADWAY MANAGEMENT SYSTEM PAGE NUMBER: 224  
PRINT DATE: 12/30/2024 SLD COUNTY/SR - ANNUAL PRINT COUNTY: CAMBRIA

DIR: B TOTAL LEN: 7.204 MI. DIST: 09-3 SR: 756  
LEFT MUN: GEISTOWN B RIGHT MUN: GEISTOWN B

(SR3016 SEG 0105/0135)  
(SR3016 SEG 0104/0135)

NC BEDFORD ST

GEISTOWN BORO

(BORO)

FOR SR 3016W TO 3016E

(CONN)

0 0 00000 0 00 0000+00 015172 FT

MFC BEGIN = C

LENGTH(AH 0385 BK 1360) 0073/0000

CLEARWATER ST  
(BORO)

0070/0845

1 1 01591 0 01 0153+08 013812 FT

DANNER ST

(BORO)

0070/0000

011181 FT

NC BE

(SR3016 SEG 0109/0000)  
(SR3016 SEG 0108/0000)

DFORD ST

GEISTOWN BORO

(BORO)

FOR SR 3016W TO 3016E

(CONN)

0 0 00000 0 00 0000+00

MFC BEGIN = C

LENGTH(AH 0340 BK 1360)

018 "DIA CIRC CONCR

LEN=0036 INSTALLED 2021

BERNARD ST

(BORO)

018 "DIA CIRC CONCR

LEN=0043 INSTALLED 1988

DEMUTH ST

(BORO)

018 "DIA CIRC CONCR

LEN=0056 INSTALLED 1988

LENGTH(AH 1360 BK 2631)

018 "DIA CIRC CONCR

LEN=0070 INSTALLED 1988

SAMS RUN

STRUCTURE LENGTH 16 FT

BMSID 11/0756/0060/2159

BASS ST

(BORO)

018 "DIA CIRC CONCR

LEN=0085 INSTALLED 1988

CORRIGAN DR

(BORO)

018 "DIA CIRC CONCR

LEN=0030 INSTALLED 1988

LURAY AV

(SR3012 SEG 0010/0000)

NADONA AV

(T307)

030 "DIA CIRC CONCR

LEN=0032 INSTALLED 1999

1 1 01591 0 00 0111+13

ARBUTUS AV

(SR3008 SEG 0010/0000)

LENGTH(AH 2631 BK 2567)

018 "DIA CIRC CONCR

EXTRACT DATE: 12/28/2024 ROADWAY MANAGEMENT SYSTEM PAGE NUMBER: 223  
PRINT DATE: 12/30/2024 SLD COUNTY/SR - ANNUAL PRINT COUNTY: CAMBRIA

DIR: B TOTAL LEN: 7.204 MI. DIST: 09-3 SR: 756  
LEFT MUN: GEISTOWN B RIGHT MUN: GEISTOWN B

BROOKSIDE WY  
(BORO)

0050/1480

ELKS LODGE LN  
(BORO)

0050/0928

BENTWOOD AV  
(SR3017 SEG 0010/0000)

008614 FT  
0050/0000

MCCORT PL  
(TWP)

0040/1711

ATLANTIC ST  
(TWP)

0040/1550

0050/2400	LEN=0032	INSTALLED 1999
018 "DIA	CIRC CONCR	
0050/2270	LEN=0091	INSTALLED 1988
NC BELMONT ST		
0050/2179	BELMONT ST	
(SR3013 SEG 0030/1883)		
030 "DIA	CIRC CONCR	
0050/2140	LEN=0040	INSTALLED 1988
048 "DIA	CIRC CONCR	
0050/1886	LEN=0255	INSTALLED 1988
COLDREN ST		
0050/1717	(T311)	
SAMS RUN		
STRUCTURE LENGTH 14 FT		
0050/1555	BMSID 11/0756/0050/1555	
0050/1242	018 "DIA	CIRC CONCR
LEN=0055	INSTALLED 1988	
0050/0942	024 "DIA	CIRC CONCR
LEN=0060	INSTALLED 1988	
0050/0601	018 "DIA	CIRC CONCR
LEN=0098	INSTALLED 1988	
008614 FT	1 1 01591 0 00 0086+13	
NC BENTWOOD AV		
0050/0000	LENGTH(AH 2567 BK 2315)	
GEISTOWN		
0040/1827	STONYCREEK T	
072 "DIA	CIRC CONCR	
0040/1780	LEN=0220	INSTALLED 1960
0040/1603	018 "DIA	CIRC CONCR
LEN=0078	INSTALLED 1988	
0040/1347	018 "DIA	CIRC CONCR
LEN=0054	INSTALLED 1988	
054 "DIA	CIRC CONCR	
0040/1055	LEN=0080	INSTALLED 1988
018 "DIA	CIRC CONCR	
0040/0787	LEN=0062	INSTALLED 1988
018 "DIA	CIRC CONCR	
0040/0524	LEN=0050	INSTALLED 1988
018 "DIA	CIRC CONCR	
0040/0242	LEN=0040	INSTALLED 1988

EXTRACT DATE: 12/28/2024 ROADWAY MANAGEMENT SYSTEM PAGE NUMBER: 222  
PRINT DATE: 12/30/2024 SLD COUNTY/SR - ANNUAL PRINT COUNTY: CAMBRIA

DIR: B TOTAL LEN: 7.204 MI. DIST: 09-3 SR: 756  
LEFT MUN: STONYCREEK T RIGHT MUN: STONYCREEK T

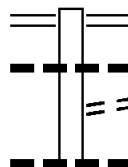
006299 FT		006299 FT	1 1 01591 0 00 0062+83
		5 0040/0000	LENGTH(AH 2315 BK 2337)
		0030/2318	STONYCREEK
			LORAIN B
CLAIR AV (BORO)			
0030/0438			
		0030/0355	HIGHLAND DR
		0030/0104	(BORO)
		003962 FT	018 "DIA CIRC CONCR
1 1 01591 0 00 0039+53 003962 FT			LEN=0023 INSTALLED 1988
OAKLAND AV		5 0030/0000	LENGTH(AH 2337 BK 1095)
(SR3019 SEG 0010/0000)			
FALLIER ST			
(BORO)			
0020/0790			
		0020/0773	024 "DIA CIRC CONCR
			LEN=0020 INSTALLED 1988
		0020/0682	GREEN VALLEY ST
			(BORO)
RAGER ST			
(BORO)			
VICTOR ST			
(BORO)			
0020/0411			
0020/0161			
002867 FT		0020/0036	LORAIN
		002867 FT	JOHNSTOWN C
			1 1 01591 0 00 0028+46
			WOODLAND AV
		5 0020/0000	(CITY)
			LENGTH(AH 1095 BK 2867)
		0010/2697	15TH PL
			(CITY)
		0010/2680	015 "DIA CIRC CONCR
			LEN=0020 INSTALLED 1988
		0010/2640	015 "DIA CIRC CONCR
			LEN=0020 INSTALLED 1988
		0010/2540	018 "DIA CIRC CONCR
			LEN=0020 INSTALLED 1988
			FOREST AV
		0010/2534	(CITY)
			14TH PL
		0010/2371	(CITY)
			015 "DIA CIRC CONCR
		0010/2229	LEN=0020 INSTALLED 1988
			RUSSELL AV
		0010/2214	(CITY)

DIST: 09-3 SR: 756  
RIGHT MUN: JOHNSTOWN C

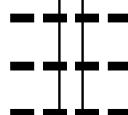
EXTRACT DATE: 12/28/2024 ROADWAY MANAGEMENT SYSTEM PAGE NUMBER: 220  
PRINT DATE: 12/30/2024 SLD COUNTY/SR - ANNUAL PRINT COUNTY: CAMBRIA

DIR: B TOTAL LEN: 7.382 MI. DIST: 09-3 SR: 553  
LEFT MUN: EAST CARROLL T RIGHT MUN: EAST CARROLL T

038978 FT

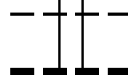


038978 FT PLANK RD  
0150/3813 (SR0219 SEG 0610/0000)  
0150/3745 018 "DIA CIRC CONCR  
LEN=0065 INSTALLED 2017  
0150/3727 TO 0219/0600 SH  
(CONN)  
0150/3513 018 "DIA CIRC CONCR  
LEN=0140 INSTALLED 2017



0150/2150 018 "DIA CIRC CONCR  
LEN=0075 INSTALLED 2017  
0150/1553 018 "DIA CIR PLASTIC  
LEN=0045 INSTALLED 2017  
0150/1360 018 "DIA CIR PLASTIC  
LEN=0040 INSTALLED 1998

035165 FT



035165 FT 2 0 11043 0 00 0074+06  
EAST CARROLL  
WEST CARROLL T  
5 0150/0000 LENGTH(AH 3813 BK 1382)  
015 "DIA CIR PLASTIC  
0140/1250 LEN=0038 INSTALLED UNKN

033783 FT

033783 FT 2 0 11043 0 00 0060+24

DIR: B TOTAL LEN: 7.382 MI.  
LEFT MUN: WEST CARROLL T

DIST: 09-3 SR: 553  
RIGHT MUN: WEST CARROLL T

030450 FT

0 2 6 2 5 7 F T

0 2 3 5 6 5 F T

```

5 0140/0000 LENGTH(AH 1382 BK 3333)
    015 "DIA CIR PLASTIC
    0130/3032 LEN=0040 INSTALLED UNKN

```

0130/0714 018 "DIA CIR PLASTIC  
LEN=0040 INSTALLED 1996

030450 FT 2 0 11043 0 00 0026+65  
BRAWLEY RD  
(T504)

```

0130/0000 LENGTH(AH 3333 BK 2650)
012 "DIA CIR PLASTIC
0120/2267 LEN=0044 INSTALLED UNKN

```

0120/1570 024 "DIA CIR PLASTIC  
LEN=0062 INSTALLED UNKN

```

0120/0231 024 "DIA CIR PLASTIC
            LEN=0062 INSTALLED UNKN
0120/0128 015 "DIA CIR PLASTIC
            LEN=0040 INSTALLED UNKN

```

```

5 0120/0000 LENGTH(AH 2650 BK 1543)
    018 "DIA CIR PLASTIC
    0110/1111 LEN=0037 INSTALLED UNKN

```

026257 FT 2 0 11045 0 00 0293+05  
 0110/0000 LENGTH(AH 1543 BK 2692)  
 WEST CARROLL  
 0100/2505 BARR T

```

0100/1603 015 "DIA CIRC CONCR
            LEN=0040 INSTALLED UNKN
0100/1308 015 "DIA CIR PLASTIC
            LEN=0036 INSTALLED UNKN

```

023565 FT 2 0 11045 0 00 0266+65  
LIEB RD

EXTRACT DATE: 12/28/2024 ROADWAY MANAGEMENT SYSTEM PAGE NUMBER: 218  
PRINT DATE: 12/30/2024 SLD COUNTY/SR - ANNUAL PRINT COUNTY: CAMBRIA

DIR: B TOTAL LEN: 7.382 MI. DIST: 09-3 SR: 553  
LEFT MUN: BARR T RIGHT MUN: BARR T

FOREST LN  
(PRDR)

0090/3319

2 0 11045 0 00 0233+08 020227 FT  
BUCKWHEAT HILL RD  
(T534)

0090/0000

DIST 9-3 STOCKPILE  
(GOVT)

0080/0733

018459 FT

(T494)  
018 "DIA CIR PLASTIC  
LEN=0040 INSTALLED UNKN  
LENGTH(AH 2692 BK 3338)  
0100/0000  
0090/2893 018 "DIA CIRC CONCR  
LEN=0060 INSTALLED UNKN  
0090/1866 024 "DIA CIR PLASTIC  
LEN=0048 INSTALLED UNKN  
0090/1632 024 "DIA CIR PLASTIC  
LEN=0044 INSTALLED UNKN  
0090/1569 KRUMENACKER LN  
(PRDR)  
018 "DIA CIR PLASTIC  
LEN=0050 INSTALLED UNKN  
0090/1114 036 "DIA CIR PLASTIC  
LEN=0060 INSTALLED UNKN  
0090/0650 024 "DIA CIR PLASTIC  
LEN=0058 INSTALLED UNKN  
0090/0248  
020227 FT  
0090/0000 LENGTH(AH 3338 BK 1768)  
024 "DIA CIR PLASTIC  
LEN=0044 INSTALLED UNKN  
0080/1542 018 "DIA CIR PLASTIC  
LEN=0044 INSTALLED UNKN  
0080/0991  
018459 FT 2 0 11045 0 00 0216+23  
0080/0000 LENGTH(AH 1768 BK 2561)  
0070/1747 015 "DIA CIRC CONCR  
LEN=0033 INSTALLED UNKN  
0070/1555 015 "DIA CIR PLASTIC  
LEN=0036 INSTALLED UNKN  
0070/0657 015 "DIA CIR PLASTIC  
LEN=0042 INSTALLED UNKN  
015898 FT 2 0 11045 0 00 0189+72  
SPRINGER RD  
(T471)  
0070/0000 LENGTH(AH 2561 BK 1859)  
018 "DIA CIRC CONCR  
LEN=0046 INSTALLED UNKN  
0060/1450 018 "DIA CIRC CONCR

EXTRACT DATE: 12/28/2024 ROADWAY MANAGEMENT SYSTEM PAGE NUMBER: 217  
PRINT DATE: 12/30/2024 SLD COUNTY/SR - ANNUAL PRINT COUNTY: CAMBRIA

DIR: B TOTAL LEN: 7.382 MI. DIST: 09-3 SR: 553  
LEFT MUN: BARR T RIGHT MUN: BARR T

FOR SR 0271 AND 0553  
(CONN)

0060/0363

2 0 11045 0 00 0171+28 014039 FT  
NICKTOWN HILL RD  
(SR0271 SEG 0730/0000) 0060/0000  
014039 FT

0060/0876 LEN=0070 INSTALLED UNKN  
018 "DIA CIRC CONCR  
0060/0500 LEN=0075 INSTALLED UNKN  
018 "DIA CIRC CONCR  
0060/0076 LEN=0075 INSTALLED UNKN  
014039 FT DGE RD  
INTER-BK RIDGE RD  
(SR0271 SEG 0730/0000)  
5 0060/0000 LTH AH 001859 BK 000100  
014039 FT  
7054/0000 LTH AH 000100 BK 003794  
INTER-AHD RIDGE RD  
(SR0271 SEG 0720/0000)  
BLUE GOOSE RD  
0050/3794 (SR0271 SEG 0720/0000)  
LUTHER RD  
0050/3074 (T523)  
018 "DIA CIRC CONCR  
0050/1774 LEN=0042 INSTALLED UNKN  
018 "DIA CIRC CONCR  
0050/1291 LEN=0045 INSTALLED UNKN  
018 "DIA CIRC CONCR  
0050/0462 LEN=0037 INSTALLED UNKN  
010245 FT 2 0 11045 0 00 0101+91  
5 0050/0000 LENGTH(AH 3794 BK 3500)  
(APRA) WENTURINE BROS L  
WENTURINE BROS LUMBER I  
(PRDR)  
POE 0040/3125 024 "DIA CIRC CONCR  
0040/2971 LEN=0038 INSTALLED UNKN  
015 "DIA CIRC CONCR  
0040/1417 LEN=0035 INSTALLED UNKN  
015 "DIA CIRC CONCR  
0040/0725 LEN=0032 INSTALLED UNKN  
006745 FT  
2 0 11045 0 00 0067+55 006745 FT  
MOSS CREEK RD  
(T530) 0040/0000  
5 0040/0000 LENGTH(AH 3500 BK 2453)

2 0 11045 0 00 0067+55 006745 FT  
MOSS CREEK RD  
(T530) 0040/0000



EXTRACT DATE: 12/28/2024 ROADWAY MANAGEMENT SYSTEM PAGE NUMBER: 216  
PRINT DATE: 12/30/2024 SLD COUNTY/SR - ANNUAL PRINT COUNTY: CAMBRIA

DIR: B TOTAL LEN: 7.382 MI. DIST: 09-3 SR: 553  
LEFT MUN: BARR T RIGHT MUN: BARR T

004292 FT

001391 FT

000000 FT

0030/2404	015 "DIA	CIRC CONCR
	LEN=0040	INSTALLED UNKN
0030/1978	015 "DIA	CIR PLASTIC
	LEN=0044	INSTALLED UNKN
0030/1690	015 "DIA	CIRC CONCR
	LEN=0046	INSTALLED UNKN
0030/1032	036 "DIA	CIRC CONCR
	LEN=0057	INSTALLED UNKN
0030/0746	018 "DIA	CIRC CONCR
	LEN=0044	INSTALLED UNKN
0030/0181	015 "DIA	CIRC CONCR
	LEN=0040	INSTALLED 1999
004292 FT	2 0 11045	0 00 0043+05
	WATER FALLS RD	
	(T507)	
0030/0000	LENGTH(AH 2453	BK 2901)
0020/2858	018 "DIA	CIRC CONCR
	LEN=0042	INSTALLED UNKN
	HERM NEALEN LN	
0020/2439	(PRDR)	
0020/2406	015 "DIA	CIRC CONCR
	LEN=0052	INSTALLED UNKN
0020/1524	024 "DIA	CIRC CONCR
	LEN=0041	INSTALLED UNKN
0020/1089	018 "DIA	CIRC CONCR
	LEN=0038	INSTALLED UNKN
0020/0297	015 "DIA	CIRC CONCR
	LEN=0038	INSTALLED UNKN
001391 FT	2 0 11045	0 00 0014+44
	KILLEN SCHOOL RD	
	(SR4001 SEG 0160/1928)	
0020/0000	LENGTH(AH 2901	BK 1391)
0010/1374	018 "DIA	CIRC CONCR
	LEN=0046	INSTALLED UNKN
0010/0784	036 "DIA	CIRC CONCR
	LEN=0052	INSTALLED UNKN
0010/0576	018 "DIA	CIRC CONCR
	LEN=0047	INSTALLED UNKN
0010/0178	018 "DIA	CIRC CONCR
	LEN=0046	INSTALLED UNKN
000000 FT	2 0 11045	0 00 0000+00
	NC ALVERDA RD	
	INTER-BK	
	SR 0553	SH
	(SR0553 SEG 0200/1256)	
	MFC BEGIN = D	
	BK-INDIANA (32)	
0010/0000	LENGTH(AH 1391	BK 0000)

EXTRACT DATE: 12/28/2024 ROADWAY MANAGEMENT SYSTEM PAGE NUMBER: 215  
PRINT DATE: 12/30/2024 SLD COUNTY/SR - ANNUAL PRINT COUNTY: CAMBRIA

DIR: B TOTAL LEN: 8.500 MI. DIST: 09-3 SR: 422  
LEFT MUN: CAMBRIA T RIGHT MUN: CAMBRIA T

044879 FT  
OLD US 422 SH INTER-AHD  
(SR1036 SEG 0011/0000)  
SR 0219 NBL

OP ID 11/0219/0454/0000 0171/1676  
SR 0219 SBL  
OP ID 11/0219/0455/0000 0171/1564

015 "DIA CIRC CONCR  
LEN=0148 INSTALLED UNKN 0171/1506

018 "DIA CIRC CONCR  
LEN=0072 INSTALLED UNKN 0171/0896

RAMP RD  
(SR8013 SEG 0500/2160)  
RAMP RD  
(SR8013 SEG 0250/0000) 0171/0846  
FROM 8013/0500 SH  
(CONN) 0171/0702

015 "DIA CIRC CONCR  
LEN=0140 INSTALLED UNKN 0171/0476

015 "DIA CIRC CONCR  
LEN=0130 INSTALLED UNKN 0171/0276

015 "DIA CIRC CONCR  
LEN=0105 INSTALLED UNKN 0171/0105

UNKNOWN  
STRUCTURE LENGTH 18 FT  
BMSID 11/0422/0170/0049 0171/0049

1 0 00054 7 00 0323+73 043203 FT  
LENGTH(AH 1676 BK 1878) 0171/0000

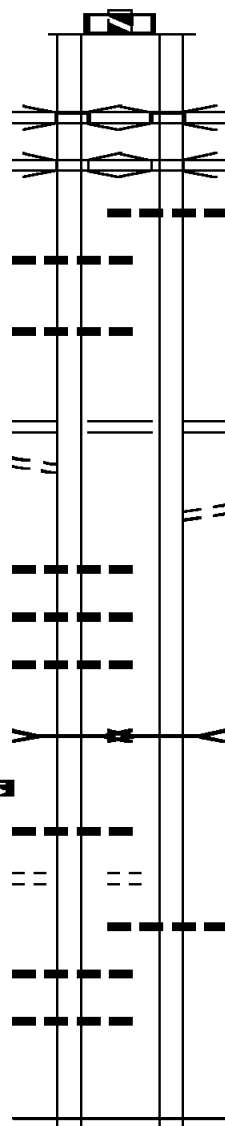
018 "DIA CIRC CONCR  
LEN=0064 INSTALLED UNKN 0161/1649

MUNICIPAL RD  
(T500) 0161/1558

018 "DIA CIRC CONCR  
LEN=0050 INSTALLED 1988 0161/1366

018 "DIA CIRC CONCR  
LEN=0260 INSTALLED 1988 0161/1047

1 0 00054 7 00 0305+41 041325 FT  
MFC BEGIN = B



044860 FT AH-BLAIR (07)  
7174/0000 LTH AH 000100 BK 001713  
INTER-AHD OLD US 422 SH  
(SR1036 SEG 0010/0000)  
SR 0219 NBL

0170/1713 OP ID 11/0219/0454/0000  
SR 0219 SBL  
0170/1597 OP ID 11/0219/0455/0000  
018 "DIA CIRC CONCR  
0170/1542 LEN=0080 INSTALLED UNKN

RAMP RD  
(SR8013 SEG 0500/2160)  
RAMP RD  
(SR8013 SEG 0250/0000) 0170/0876

TO 8013/0250 SH  
(CONN) 0170/0692

UNKNOWN  
STRUCTURE LENGTH 18 FT  
BMSID 11/0422/0170/0049 0170/0049  
043147 FT 1 0 00054 7 00 0324+06  
5 0170/0000 LENGTH(AH 1713 BK 1822)

MUNICIPAL RD  
(T500) 0160/1554  
015 "DIA CIRC METAL  
LEN=0060 INSTALLED UNKN 0160/1388

041325 FT 1 0 00054 7 00 0305+41  
MFC BEGIN = B

EXTRACT DATE: 12/28/2024 ROADWAY MANAGEMENT SYSTEM PAGE NUMBER: 214  
PRINT DATE: 12/30/2024 SLD COUNTY/SR - ANNUAL PRINT COUNTY: CAMBRIA

DIR: B TOTAL LEN: 8.500 MI. DIST: 09-3 SR: 422  
LEFT MUN: CAMBRIA T RIGHT MUN: CAMBRIA T

LENGTH(AH 1878 BK 2923) 0161/0000	5			5	0160/0000	LENGTH(AH 1822 BK 2923)
		---	---			066 "DIA CIRC METAL
			==		0140/2690	LEN=0150 INSTALLED UNKN
					0140/2383	HUDSON ST
		---	---			(T717)
			==		0140/1774	018 "DIA CIRC CONCR
						LEN=0072 INSTALLED UNKN
					0140/0957	BELAIR ST
						(T745)
038402 FT					038402 FT	1 0 00054 7 00 0275+65
		---	---	5	0140/0000	LENGTH(AH 2923 BK 1933)
					0130/1765	018 "DIA CIRC CONCR
						LEN=0040 INSTALLED UNKN
		---	---		0130/0909	018 "DIA CIRC CONCR
						LEN=0065 INSTALLED UNKN
						SB. BLCKLCK C
		>---	<---		0130/0839	STRUCTURE LENGTH 20 FT
						BMSID 11/0422/0130/0839
036469 FT		---	---		0130/0444	018 "DIA CIRC CONCR
					036469 FT	LEN=0064 INSTALLED UNKN
						1 0 00054 7 00 0255+79
		---	---		0130/0000	036 "DIA CIRC CONCR
				5		LEN=0054 INSTALLED UNKN
		---	---		0120/3150	LENGTH(AH 1933 BK 3634)
						024 "DIA CIRC CONCR
		---	---		0120/2684	LEN=0090 INSTALLED UNKN
						018 "DIA CIRC CONCR
						LEN=0042 INSTALLED UNKN
			==		0120/1549	HIDDEN MEADOW LN
		---	---			(PRDR)
					0120/1412	015 "DIA CIRC CONCR
						LEN=0048 INSTALLED UNKN
		---	---		0120/1086	018 "DIA CIRC CONCR
						LEN=0050 INSTALLED UNKN
		---	---		0120/0808	018 "DIA CIRC CONCR
						LEN=0048 INSTALLED UNKN
		---	---		0120/0048	015 "DIA CIRC CONCR
032835 FT						LEN=0034 INSTALLED UNKN
					032835 FT	1 0 00054 7 00 0219+45
PINDLETON RIDGE RD				5	0120/0000	LENGTH(AH 3634 BK 3258)
(T791)			==			
0110/3108						

DIR: B TOTAL LEN: 8.500 MI. DIST: 09-3 SR: 422  
LEFT MUN: CAMBRIA T RIGHT MUN: CAMBRIA T

EXTRACT DATE: 12/28/2024 ROADWAY MANAGEMENT SYSTEM PAGE NUMBER: 212  
PRINT DATE: 12/30/2024 SLD COUNTY/SR - ANNUAL PRINT COUNTY: CAMBRIA

DIR: B TOTAL LEN: 8.500 MI. DIST: 09-3 SR: 422  
LEFT MUN: BLACKLICK T RIGHT MUN: BLACKLICK T

022239 FT

019062 FT

015545 FT

0090/1340	LEN=0040	INSTALLED	UNKN
0090/0820	036 "DIA	CIRC CONCR	UNKN
0090/0718	LEN=0085	INSTALLED	UNKN
0090/0384	015 "DIA	CIRC CONCR	UNKN
0090/0168	LEN=0038	INSTALLED	UNKN
0090/0153	015 "DIA	CIRC CONCR	UNKN
022239 FT	LEN=0039	INSTALLED	UNKN
0090/0000	HOLLY LN		
0080/2816	(PRDR)		
0080/2156	018 "DIA	CIRC CONCR	UNKN
0080/1675	LEN=0050	INSTALLED	UNKN
0080/1154	1 0 00054	7 00 0113+41	
0080/0935	LEN=0043	INSTALLED	UNKN
0080/0760	015 "DIA	CIRC CONCR	UNKN
0080/0560	LEN=0063	INSTALLED	UNKN
0080/0440	015 "DIA	CIRC CONCR	UNKN
019062 FT	LEN=0040	INSTALLED	UNKN
0080/0000	015 "DIA	CIRC CONCR	UNKN
0070/3393	LEN=0040	INSTALLED	UNKN
0070/2204	015 "DIA	CIRC CONCR	UNKN
0070/1807	LEN=0040	INSTALLED	UNKN
0070/1527	015 "DIA	CIRC CONCR	UNKN
0070/1225	LEN=0036	INSTALLED	UNKN
015545 FT	015 "DIA	CIRC CONCR	UNKN
015545 FT	LEN=0038	INSTALLED	UNKN
015545 FT	LEN=0050	INSTALLED	UNKN
015545 FT	015 "DIA	CIRC CONCR	UNKN
015545 FT	LEN=0048	INSTALLED	UNKN
015545 FT	015 "DIA	CIRC CONCR	UNKN
015545 FT	LEN=0048	INSTALLED	UNKN
015545 FT	015 "DIA	CIRC CONCR	UNKN
015545 FT	LEN=0048	INSTALLED	UNKN
015545 FT	015 "DIA	CIRC CONCR	UNKN
015545 FT	LEN=0030	INSTALLED	UNKN

DIST: 09-3 SR: 422  
RIGHT MUN: BLACKLICK T

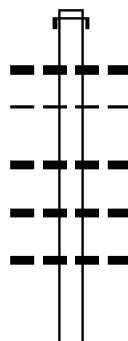
EXTRACT DATE: 12/28/2024 ROADWAY MANAGEMENT SYSTEM PAGE NUMBER: 210  
PRINT DATE: 12/30/2024 SLD COUNTY/SR - ANNUAL PRINT COUNTY: CAMBRIA

DIR: B TOTAL LEN: 8.500 MI. DIST: 09-3 SR: 422  
LEFT MUN: BLACKLICK T RIGHT MUN: BLACKLICK T

	006150 FT		0030/0012	BMS	SEN	11/0422/0030/0000
			006150 FT	1 0 00054 0 00	0061+46	
				SIMMONS RUN		
				BMSBG	11/0422/0030/0000	
			0030/0000	LENGTH(AH 2776 BK 3271)		
			0020/2462	015 "DIA	CIRC CONCR	
				LEN=0058	INSTALLED UNKN	
			0020/2096	018 "DIA	CIRC METAL	
				LEN=0060	INSTALLED UNKN	
			0020/1740	018 "DIA	CIR PLASTIC	
				LEN=0050	INSTALLED UNKN	
CHASSANA LN (PRDR)	0020/1281			018 "DIA	CIR PLASTIC	
			0020/1189	LEN=0040	INSTALLED UNKN	
			0020/0847	015 "DIA	CIRC CONCR	
				LEN=0050	INSTALLED UNKN	
1 0 00054 0 00 0028+72 002879 FT VIC MILLER RD (T476)	0020/0000		002879 FT			
			0020/0000	LENGTH(AH 3271 BK 2879)		
			0010/2734	BMS	SEN	11/0422/0010/2664
				1 0 00054 0 00	0026+66	
				N.BR.BLK LK.C		
			0010/2664	BMSBG	11/0422/0010/2664	
			0010/1737	015 "DIA	CIRC CONCR	
				LEN=0067	INSTALLED UNKN	
			0010/1618	UNKNOWN RD		
				(PRDR)		
			0010/1208	015 "DIA	CIRC CONCR	
				LEN=0060	INSTALLED UNKN	
IVERSON RD (SR4001 SEG 0010/0000)	0010/1021		0010/1003	015 "DIA	CIRC CONCR	
				LEN=0057	INSTALLED UNKN	
			0010/0197	015 "DIA	CIRC CONCR	
			000000 FT	LEN=0060	INSTALLED UNKN	
				1 0 00054 0 00	0000+00	
			INTER-BK	BENJAMIN FRANKLIN HW		
				BENJAMIN FRANKLIN HW		
				(SR0422 SEG 0670/1993)		
				MFC BEGIN = B		
				BK-INDIANA (32)		
			0010/0000	LENGTH(AH 2879 BK 0000)		

EXTRACT DATE: 12/28/2024 ROADWAY MANAGEMENT SYSTEM PAGE NUMBER: 209  
 PRINT DATE: 12/30/2024 SLD COUNTY/SR - ANNUAL PRINT COUNTY: CAMBRIA  
 DIR: B TOTAL LEN: 9.273 MI. DIST: 09-3 SR: 403  
 LEFT MUN: JACKSON T RIGHT MUN: JACKSON T

048932 FT



047649 FT

048960 FT AH-INDIANA (32)  
 INTER-AHD CRAMER PK  
 0290/1283 (SR0403 SEG 0010/0000)  
 0290/1080 018 "DIA CIRC CONCR  
 LEN=0046 INSTALLED 1998  
 JACKSON  
 0290/0783 WEST TAYLOR T  
 018 "DIA CIRC CONCR  
 0290/0680 LEN=0044 INSTALLED 1998  
 018 "DIA CIRC CONCR  
 0290/0430 LEN=0046 INSTALLED 1998  
 018 "DIA CIRC CONCR  
 0290/0161 LEN=0100 INSTALLED 1998  
 047677 FT 1 0 00223 0 00 0014+52  
 0290/0000 LENGTH(AH 1283 BK 2320)  
 018 "DIA CIRC CONCR



EXTRACT DATE: 12/28/2024 ROADWAY MANAGEMENT SYSTEM PAGE NUMBER: 208  
PRINT DATE: 12/30/2024 SLD COUNTY/SR - ANNUAL PRINT COUNTY: CAMBRIA

DIR: B TOTAL LEN: 9.273 MI. DIST: 09-3 SR: 403  
LEFT MUN: WEST TAYLOR T RIGHT MUN: WEST TAYLOR T

045329 FT

041988 FT

0280/2300	LEN=0050	INSTALLED	2002
018 "DIA	CIRC	CONCR	
0280/1927	LEN=0070	INSTALLED	UNKN
018 "DIA	CIRC	CONCR	
0280/1677	LEN=0050	INSTALLED	UNKN
018 "DIA	CIRC	CONCR	
0280/1458	LEN=0050	INSTALLED	UNKN
018 "DIA	CIRC	CONCR	
0280/1145	LEN=0071	INSTALLED	UNKN
018 "DIA	CIRC	CONCR	
0280/0643	LEN=0075	INSTALLED	UNKN
018 "DIA	CIRC	CONCR	
0280/0435	LEN=0052	INSTALLED	UNKN
018 "DIA	CIRC	CONCR	
0280/0006	LEN=0046	INSTALLED	UNKN
045357 FT	1 0 00223	0 00 0036+83	
5 0280/0000	LENGTH(AH	2320 BK 3341)	
018 "DIA	CIRC	CONCR	
0270/2958	LEN=0048	INSTALLED	UNKN
024 "DIA	CIRC	CONCR	
0270/2793	LEN=0075	INSTALLED	UNKN
018 "DIA	CIRC	CONCR	
0270/2129	LEN=0050	INSTALLED	UNKN
018 "DIA	CIRC	CONCR	
0270/1895	LEN=0050	INSTALLED	UNKN
018 "DIA	CIRC	CONCR	
0270/1740	LEN=0046	INSTALLED	UNKN
018 "DIA	CIRC	CONCR	
0270/1611	LEN=0046	INSTALLED	UNKN
018 "DIA	CIRC	CONCR	
0270/1403	LEN=0044	INSTALLED	UNKN
024 "DIA	CIRC	CONCR	
0270/1068	LEN=0100	INSTALLED	UNKN
018 "DIA	CIRC	CONCR	
0270/0505	LEN=0046	INSTALLED	UNKN
018 "DIA	CIRC	CONCR	
0270/0302	LEN=0044	INSTALLED	UNKN
018 "DIA	CIRC	CONCR	
0270/0006	LEN=0042	INSTALLED	UNKN
042016 FT	1 0 00223	0 00 0071+18	
5 0270/0000	LENGTH(AH	3341 BK 3581)	
018 "DIA	CIRC	CONCR	
0260/3296	LEN=0042	INSTALLED	UNKN
018 "DIA	CIRC	CONCR	
0260/2705	LEN=0042	INSTALLED	UNKN
018 "DIA	CIRC	CONCR	
0260/2266	LEN=0044	INSTALLED	UNKN

DIST: 09-3 SR: 403  
RIGHT MUN: WEST TAYLOR T

EXTRACT DATE: 12/28/2024 ROADWAY MANAGEMENT SYSTEM PAGE NUMBER: 206  
PRINT DATE: 12/30/2024 SLD COUNTY/SR - ANNUAL PRINT COUNTY: CAMBRIA

DIR: B TOTAL LEN: 9.273 MI. DIST: 09-3 SR: 403  
LEFT MUN: WEST TAYLOR T RIGHT MUN: WEST TAYLOR T

			LAUREL RUN
		STRUCTURE	LENGTH 26 FT
032408 FT	>-----<	0230/0076	BMSID 11/0403/0230/0076
		032436 FT	1 0 00223 0 00 0168+29
		NC CR	AMER PK
			COOPER AV
			(SR3041 SEG 0010/0000)
			MFC BEGIN = D
		0230/0000	LENGTH(AH 0695 BK 2011)
			TO 3041/0010 SH
		0220/1769	(CONN)
			018 "DIA CIRC CONCR
		0220/1765	LEN=0020 INSTALLED 1998
			018 "DIA CIR UNKNOWN
		0220/1700	LEN=0040 INSTALLED 1998
			NATALIE ST
		0220/1675	(T391)
			030 "DIA CIRC CONCR
		0220/1464	LEN=0079 INSTALLED 1998
			018 "DIA CIRC CONCR
		0220/1298	LEN=0080 INSTALLED 1998
			018 "DIA CIRC CONCR
		0220/1158	LEN=0080 INSTALLED 1998
			018 "DIA CIRC CONCR
		0220/0790	LEN=0040 INSTALLED 1998
			012 "DIA CIRC CONCR
		0220/0690	LEN=0045 INSTALLED 1998
			018 "DIA CIRC CONCR
		0220/0043	LEN=0040 INSTALLED 1998
030397 FT		030425 FT	1 0 00223 0 01 0189+59
			WEST TAYLOR
			JOHNSTOWN C
		0220/0000	LENGTH(AH 2011 BK 1128)
			015 "DIA CIRC CONCR
		0210/0735	LEN=0020 INSTALLED 1998
			018 "DIA CIRC CONCR
		0210/0444	LEN=0040 INSTALLED UNKN
			GRAYBILL PL
		0210/0379	(CITY)
			015 "DIA CIRC CONCR
		0210/0348	LEN=0040 INSTALLED 1998
			018 "DIA CIR UNKNOWN
		0210/0075	LEN=0020 INSTALLED 1998
029269 FT		029297 FT	1 0 00223 0 01 0200+97
			STUTZMAN ST
			(CITY)
		0210/0000	LENGTH(AH 1128 BK 3089)

EXTRACT DATE: 12/28/2024 ROADWAY MANAGEMENT SYSTEM PAGE NUMBER: 205  
PRINT DATE: 12/30/2024 SLD COUNTY/SR - ANNUAL PRINT COUNTY: CAMBRIA

DIR: B TOTAL LEN: 9.273 MI. DIST: 09-3 SR: 403  
LEFT MUN: JOHNSTOWN C RIGHT MUN: JOHNSTOWN C

JWT DRIVE  
(PRDR)  
LAUREL AV  
(CITY)

026180 FT

025836 FT

0180/1755

0200/2760	018 "DIA CIRC CONCR LEN=0028 INSTALLED 1998 DAVIS ST (CITY)
0200/2553	018 "DIA CIRC CONCR LEN=0040 INSTALLED 1998
0200/2460	018 "DIA CIRC CONCR LEN=0060 INSTALLED 1998
0200/2185	018 "DIA CIRC CONCR LEN=0050 INSTALLED 1998
0200/1960	018 "DIA CIRC CONCR LEN=0050 INSTALLED 1998
0200/1831	KUNKLE ST (CITY)
0200/1410	018 "DIA CIRC CONCR LEN=0055 INSTALLED 1998
0200/1385	015 "DIA CIRC UNKNOWN LEN=0050 INSTALLED 1998
0200/1167	HAGEN ST (CITY)
0200/1085	015 "H 04 "W **UNKNOWN** LEN=0077 INSTALLED 1998
0200/0730	015 "DIA CIRC CONCR LEN=0028 INSTALLED 1998
0200/0080	LC FROM IRON ST (CITY)
026208 FT	1 0 00223 0 01 0230+78 (AAR 862473H)#TRKS 01 IRON ST (CITY)
0200/0000	LENGTH(AH 3089 BK 0344) 018 "DIA CIRC CONCR
0190/0334	LEN=0060 INSTALLED UNKN
0190/0281	BMS EN 11/0403/0190/0000
025864 FT	1 0 00223 0 01 0233+96 NC CO OPER AV CONEMAUGH RIVER
0190/0000	BMS BG 11/0403/0190/0000
0180/1834	LENGTH(AH 0344 BK 1851) (AAR 862474P)#TRKS 01 ST CLAIR RUN STRUCTURE LENGTH 20 FT
0180/1770	BMS ID 11/0403/0180/1770
0180/1755	018 "DIA CIRC CONCR LEN=0050 INSTALLED UNKN
0180/1400	018 "DIA CIRC CONCR

EXTRACT DATE: 12/28/2024 ROADWAY MANAGEMENT SYSTEM PAGE NUMBER: 204  
PRINT DATE: 12/30/2024 SLD COUNTY/SR - ANNUAL PRINT COUNTY: CAMBRIA

DIR: B TOTAL LEN: 9.273 MI. DIST: 09-3 SR: 403  
LEFT MUN: JOHNSTOWN C RIGHT MUN: JOHNSTOWN C

1 0 00223 0 01 0253+65 023985 FT  
FAIRFIELD AV  
(SR0056 SEG 0091/0000)  
(SR0056 SEG 0090/0000) 0180/0000  
023985 FT

JOHNSTOWN EX  
(SR0056 SEG 0130/1966) 0160/0592

023393 FT

1 0 00525 0 00 0000+00 022904 FT  
SOMERSET ST  
(SR3055 SEG 0010/0870) 0150/0000

0180/0875 LEN=0060 INSTALLED UNKN  
084 "DIA CIR PLASTIC  
0180/0058 LEN=0250 INSTALLED UNKN  
NC BROAD ST  
024013 FT  
INTER-BK BROAD ST  
(SR0056 SEG 0090/0000)  
MFC BEGIN = C  
0180/0000 LTH AH 001851 BK 009727  
024013 FT  
7164/0000 LTH AH 009727 BK 000592  
INTER-AHD JOHNSTOWN EX  
(SR0056 SEG 0130/1966)  
WALNUT ST  
(CITY)  
0160/0592  
012 "DIA CIRC CONCR  
0160/0550 LEN=0030 INSTALLED 1998  
012 "DIA CIRC CONCR  
0160/0508 LEN=0025 INSTALLED 1998  
018 "DIA CIR PLASTIC  
0160/0037 LEN=0025 INSTALLED 1998  
018 "DIA CIR PLASTIC  
0160/0028 LEN=0030 INSTALLED 1998  
023421 FT 1 0 00525 0 00 0004+89  
MARKET ST  
(CITY)  
0160/0000 LENGTH(AH 0592 BK 0489)  
STONYCREEK ST  
(CITY)  
0150/0375 BMSBN 11/0403/0150/0132  
0150/0360 1 0 00525 0 00 0001+23  
STONYCREEK RIVER  
0150/0132 BMSBG 11/0403/0150/0132  
018 "DIA CIR CONCR  
0150/0065 LEN=0038 INSTALLED 2012  
022932 FT  
0150/0000 LENGTH(AH 0489 BK 0779)  
018 "DIA CIRC CONCR  
0140/0752 LEN=0016 INSTALLED 2012  
018 "DIA CIRC CONCR  
0140/0745 LEN=0016 INSTALLED 2012  
018 "DIA CIR PLASTIC  
0140/0502 LEN=0025 INSTALLED 1998  
012 "DIA CIR PLASTIC  
0140/0337 LEN=0010 INSTALLED 1998  
012 "DIA CIR PLASTIC  
0140/0306 LEN=0040 INSTALLED UNKN

EXTRACT DATE: 12/28/2024 ROADWAY MANAGEMENT SYSTEM PAGE NUMBER: 203  
PRINT DATE: 12/30/2024 SLD COUNTY/SR - ANNUAL PRINT COUNTY: CAMBRIA

DIR: B TOTAL LEN: 9.273 MI. DIST: 09-3 SR: 403  
LEFT MUN: JOHNSTOWN C RIGHT MUN: JOHNSTOWN C

022125 FT

1 0 00052 0 02 0198+24 019886 FT  
STRAUSS AV  
(CITY) 0130/0000

Station	Length	Material	Notes
0140/0168			HAYNES ST (CITY)
0140/0144			018 "DIA CIRC CONCR
022153 FT			LEN=0025 INSTALLED 1998
			1 0 00052 0 02 0220+46
			SR 0056 EBL
			OP ID 11/0056/0150/0000
0140/0000			LENGTH(AH 0779 BK 2239)
0130/2120			018 "DIA CIR PLASTIC
			LEN=0025 INSTALLED 1988
0130/1870			DIBERT ST (CITY)
0130/1857			018 "DIA CIR PLASTIC
			LEN=0020 INSTALLED 1988
0130/1690			018 "DIA CIR PLASTIC
			LEN=0025 INSTALLED 1988
0130/1520			CROW PL (CITY)
0130/1517			018 "DIA CIR PLASTIC
			LEN=0030 INSTALLED 1988
0130/1342			018 "DIA CIR PLASTIC
			LEN=0155 INSTALLED 1988
			SOUTH ST (CITY)
0130/1164			018 "DIA CIR PLASTIC
			LEN=0030 INSTALLED 1988
0130/1144			KILLDEER PL (CITY)
0130/0806			SKYLARK PL (CITY)
0130/0701			018 "DIA CIR PLASTIC
			LEN=0040 INSTALLED UNKN
0130/0698			EVERHART ST (CITY)
0130/0354			018 "DIA CAST IRON
			LEN=0020 INSTALLED 1988
0130/0037			
019914 FT			
0130/0000			LENGTH(AH 2239 BK 1598)
			FRANKLIN ST (CITY)
			NC NA POLEON ST
			HICKORY ST (CITY)
0120/1353			018 "DIA CIRC CONCR
			LEN=0040 INSTALLED 1988
0120/1180			010 "DIA CIRC CONCR
			LEN=0030 INSTALLED 1988
0120/0788			

DIST: 09-3 SR: 403  
RIGHT MUN: JOHNSTOWN C

EXTRACT DATE: 12/28/2024 ROADWAY MANAGEMENT SYSTEM PAGE NUMBER: 201  
PRINT DATE: 12/30/2024 SLD COUNTY/SR - ANNUAL PRINT COUNTY: CAMBRIA

DIR: B TOTAL LEN: 9.273 MI. DIST: 09-3 SR: 403  
LEFT MUN: JOHNSTOWN C RIGHT MUN: JOHNSTOWN C

U.S. STEEL DR  
(PRDR)

0090/0324  
012413 FT

BOND ST  
(CITY)

0080/0174  
011452 FT

010064 FT

Station	Description
0090/1818	BMS EN 11/0403/0090/1582 1 0 00052 0 02 0139+25 STONYCREEK RIVER
0090/1582	BMSBG 11/0403/0090/1582 021 " DIA CIRC ALUMIN
0090/1485	LEN=0042 INSTALLED 2018 DUPONT ST
0090/1138	(CITY)
0090/1123	018 " DIA CIRC METAL LEN=0040 INSTALLED 1988 OHIO ST
0090/0797	(SR0756 SEG 0010/0000)
0090/0559	BMS EN 11/0403/0090/0541 1 0 00052 0 02 0129+40 SAMS RUN
0090/0541	BMSBG 11/0403/0090/0541 018 " DIA CIR PLASTIC
0090/0537	LEN=0040 INSTALLED 1988 ONE HUNDRED PL
0090/0324	(CITY)
012441 FT	1 0 00052 0 02 0124+06 VILLAGE ST
0090/0000	(CITY)
0080/0924	LENGTH(AH 1974 BK 0961) 018"H 01"W **UNKNOWN** LEN=0036 INSTALLED 1988
0080/0441	018"H 01"W **UNKNOWN** LEN=0036 INSTALLED 1988 CENTRAL AV
0080/0219	(CITY)
0080/0174	BOND ST (CITY)
0080/0140	NC CENTRAL AV
011480 FT	0080/0174
0080/0000	018 " DIA CIRC CONCR LEN=0020 INSTALLED UNKN 1 0 00052 0 02 0114+48
0070/1161	LENGTH(AH 0961 BK 1388) 018"H 01"W **UNKNOWN** LEN=0024 INSTALLED 1988
0070/0506	018 " DIA CIR PLASTIC LEN=0024 INSTALLED 1988
0070/0237	BMS EN 11/0403/0070/0000 1 0 00052 0 01 0100+80
010092 FT	NC BRIDGE ST
	STONYCREEK RIVER
	BMSBG 11/0403/0070/0000
	JOHNSTOWN
	FERNDAL B



EXTRACT DATE: 12/28/2024 ROADWAY MANAGEMENT SYSTEM PAGE NUMBER: 200  
PRINT DATE: 12/30/2024 SLD COUNTY/SR - ANNUAL PRINT COUNTY: CAMBRIA

DIR: B TOTAL LEN: 9.273 MI. DIST: 09-3 SR: 403  
LEFT MUN: JOHNSTOWN C RIGHT MUN: JOHNSTOWN C

		009023 FT	0070/0000	LENGTH(AH 1388 BK 1041)
			0060/0896	(AAR 145252D)#TRKS 01
				018 "DIA CIR UNKNOWN
			0060/0364	LEN=0134 INSTALLED UNKN
				018 "DIA CIR UNKNOWN
			0060/0085	LEN=0100 INSTALLED 1988
				018 "DIA CIRC CONCR
			0060/0020	LEN=0030 INSTALLED 1988
			009051 FT	1 0 00052 0 01 0090+30
				OGLE ST
				(BORO)
			0060/0000	LENGTH(AH 1041 BK 2032)
				018 "DIA CIR UNKNOWN
			0050/1592	LEN=0040 INSTALLED 1988
				HARLAN AV
				(BORO)
			0050/1555	018 "DIA CIR UNKNOWN
				LEN=0040 INSTALLED 1988
			0050/1540	018 "DIA CIR UNKNOWN
				LEN=0100 INSTALLED 1988
			0050/0950	STATION ST
				(BORO)
			0050/0910	018 "DIA CIR UNKNOWN
				LEN=0040 INSTALLED 1988
			0050/0900	ATLEE ST
				(BORO)
			0050/0457	018 "DIA CIR UNKNOWN
				LEN=0100 INSTALLED 1988
			0050/0406	1 0 00052 0 01 0070+12
			007019 FT	CLAY ST
				(BORO)
CLAY ST			0050/0000	LENGTH(AH 2032 BK 2161)
(SR3007 SEG 0010/0000)				012 "DIA CIR UNKNOWN
			0040/1329	LEN=0200 INSTALLED 1988
				018 "DIA CIRC CONCR
			0040/0219	LEN=0100 INSTALLED 1988
			004858 FT	1 0 00052 0 00 0049+00
				MFC BEGIN = B
				FERNDAL
				UPPER YODER T
			0040/0000	LENGTH(AH 2161 BK 1108)
				018 "DIA CIRC CONCR

EXTRACT DATE: 12/28/2024 ROADWAY MANAGEMENT SYSTEM PAGE NUMBER: 199  
PRINT DATE: 12/30/2024 SLD COUNTY/SR - ANNUAL PRINT COUNTY: CAMBRIA

DIR: B TOTAL LEN: 9.273 MI. DIST: 09-3 SR: 403  
LEFT MUN: UPPER YODER T RIGHT MUN: UPPER YODER T

018 "DIA CIRC CONCR LEN=0040 INSTALLED 1988 0031/0950		0030/0982 LEN=0050 INSTALLED 1988
018 "DIA CIRC CONCR LEN=0030 INSTALLED 1988 0031/0050 1 0 00052 0 00 0037+31 003750 FT EISENHOWER BL (SR3006 SEG 0010/0000)		0030/0074 018 "DIA CIRC CONCR LEN=0050 INSTALLED 1988 003750 FT 1 0 00052 0 00 0037+31 EISENHOWER BL (SR3006 SEG 0010/0000)
LENGTH(AH 1080 BK 1036) 0031/0000 018 "DIA CIRC CONCR LEN=0040 INSTALLED UNKN 0025/0850 018 "DIA CIRC CONCR LEN=0040 INSTALLED 1988 0025/0500 1 0 00052 0 00 0026+30 002714 FT MFC BEGIN = B LENGTH(AH 1036 BK 2304) 0025/0000		0030/0000 LENGTH(AH 1108 BK 1036) 002714 FT 1 0 00052 0 00 0026+30 MFC BEGIN = B 0024/0000 LENGTH(AH 1036 BK 2304)
		0020/1507 018 "DIA CIRC CONCR LEN=0060 INSTALLED UNKN 0020/1374 018 "DIA CIRC CONCR LEN=0060 INSTALLED UNKN 0020/1158 018 "DIA CIRC CONCR LEN=0060 INSTALLED UNKN
HILLVIEW ST (T582)	0020/0996	
		0020/0394 018 "DIA CIRC CONCR LEN=0060 INSTALLED UNKN FROM 0403/0010 SH 0020/0127 (CONN) 000410 FT
1 0 00052 0 00 0004+45 000410 FT OLD COUNTRY RD (SR3009 SEG 0011/0000) SOMERSET PK (SR0985 SEG 0010/1063) 0020/0000		0020/0000 LENGTH(AH 2304 BK 0410) 018 "DIA CIRC CONCR LEN=0025 INSTALLED 1988 TO 0403/0020 SH (CONN) 0010/0337 1 0 00052 0 00 0000+00 000000 FT NC FERNDALE AV INTER-BK SR 0403 SH (SR0403 SEG 0380/3597) MFC BEGIN = B BK-SOMERSET (55) 0010/0000 LENGTH(AH 0410 BK 0000)

196746 FT		196736 FT		INTER-AHD	TWENTYFOURTH ST
					(BORO)
					BIGLER AV
					(SR0219 SEG 0770/0000)
		0770/1602	BETTS AV		
		0770/1249	(BORO)		
		0770/1154	015 " DIA	CIRC	CONCR
		0770/1112	LEN=0042	INSTALLED	UNKN
		0770/0929	018 " DIA	CIRC	CONCR
			LEN=0028	INSTALLED	UNKN
			BMSBN 11/0271/0770/0824		
			2 0 11046 0 00 0141+40		
			W.BR.SUSQ.R.		
		0770/0855	BMSBG 11/0271/0770/0824		
		0770/0807	MARINO DR		
			(BORO)		
			015 " DIA	CIRC	CONCR
		0770/0630	LEN=0034	INSTALLED	UNKN
		0770/0388	015 " DIA	CIRC	CONCR
			LEN=0032	INSTALLED	UNKN
		0770/0084	015 " DIA	CIRC	CONCR
			LEN=0048	INSTALLED	UNKN
			NC TWENTYFOURTH ST		
		195134 FT			
		5 0770/0000	LENGTH(AH 1602 BK 2862)		
		0760/2728	NORTHERN CAMBRIA		
		0760/2722	BARR T		
		0760/2563	018 " DIA	CIRC	CONCR
			LEN=0060	INSTALLED	UNKN
			018 " DIA	CIRC	CONCR
			LEN=0050	INSTALLED	UNKN

MOUNTAIN DR  
(BORO)

0770/0802

2 0 11046 0 00 0133+84 195144 FT  
BROWN ST  
(BORO)

0770/0000

EXTRACT DATE: 12/28/2024 ROADWAY MANAGEMENT SYSTEM PAGE NUMBER: 197  
PRINT DATE: 12/30/2024 SLD COUNTY/SR - ANNUAL PRINT COUNTY: CAMBRIA

DIR: B TOTAL LEN: 37.263 MI. DIST: 09-3 SR: 271  
LEFT MUN: BARR T RIGHT MUN: BARR T

192282 FT

188402 FT

0760/1934	018 " DIA CIRC CONCR
0760/1638	LEN=0050 INSTALLED UNKN
0760/1236	018 " DIA CIRC CONCR
	LEN=0054 INSTALLED UNKN
	015 " DIA CIRC CONCR
	LEN=0042 INSTALLED UNKN
0760/0388	018 " DIA CIRC CONCR
192272 FT	LEN=0044 INSTALLED UNKN
5 0760/0000	2 0 11046 0 00 0104+34
	LENGTH(AH 2862 BK 3880)
0750/3773	018 " DIA CIRC CONCR
	LEN=0042 INSTALLED UNKN
0750/3569	018 " DIA CIR PLASTIC
	LEN=0045 INSTALLED 2024
0750/3062	024 " DIA CIR PLASTIC
	LEN=0035 INSTALLED UNKN
0750/2622	018 " DIA CIRC CONCR
0750/2225	LEN=0045 INSTALLED UNKN
	BMSSEN 11/0271/0750/2162
	2 0 11046 0 00 0087+66
0750/2195	BROWNS RUN
	BMSBG 11/0271/0750/2162
0750/1872	YASICK RD
	(T522)
0750/1463	018 " DIA CIRC CONCR
	LEN=0052 INSTALLED UNKN
0750/0911	018 " DIA CIRC CONCR
	LEN=0120 INSTALLED UNKN
0750/0432	024 " DIA CIRC METAL
	LEN=0079 INSTALLED UNKN
0750/0265	060 " DIA CIRC METAL
188392 FT	LEN=0126 INSTALLED UNKN
	2 0 11046 0 00 0066+99
	YASICK RD
	(T522)
5 0750/0000	LENGTH(AH 3880 BK 3533)
0740/3480	018 " DIA CIRC CONCR
	LEN=0046 INSTALLED UNKN
0740/3057	015 " DIA CIRC CONCR
	LEN=0042 INSTALLED UNKN
0740/2636	015 " DIA CIRC CONCR
	LEN=0048 INSTALLED UNKN
0740/2351	015 " DIA CIRC CONCR
	LEN=0044 INSTALLED UNKN
0740/2135	BRICK ROAD LN
	(TWP)
0740/2124	015 " DIA CIRC CONCR
	LEN=0055 INSTALLED UNKN

EXTRACT DATE: 12/28/2024 ROADWAY MANAGEMENT SYSTEM PAGE NUMBER: 196  
PRINT DATE: 12/30/2024 SLD COUNTY/SR - ANNUAL PRINT COUNTY: CAMBRIA

DIR: B TOTAL LEN: 37.263 MI. DIST: 09-3 SR: 271  
LEFT MUN: BARR T RIGHT MUN: BARR T

KIRCH RD  
(T535)

0740/1147

2 0 11046 0 00 0030+83 184869 FT  
KLINE RD  
(T470)

0740/0000

181856 FT

Station	Length	Material	Status
0740/1885	048"	DIA CIRC METAL	LEN=0100 INSTALLED UNKN
0740/1206	018"	DIA CIRC CONCR	LEN=0060 INSTALLED UNKN
0740/1147	BRICK ROAD LN	(TWP)	
0740/1034	036"	DIA CIRC CONCR	LEN=0082 INSTALLED UNKN
0740/0881	018"	DIA CIRC CONCR	LEN=0050 INSTALLED UNKN
0740/0601	018"	DIA CIRC CONCR	LEN=0058 INSTALLED UNKN
184859 FT			
0740/0000	LENGTH(AH 3533 BK 3013)		
0730/2800	018"	DIA CIRC CONCR	LEN=0046 INSTALLED UNKN
0730/2420	018"	DIA CIRC CONCR	LEN=0042 INSTALLED UNKN
0730/1335	018"	DIA CIRC CONCR	LEN=0060 INSTALLED UNKN
0730/0757	018"H 24"W	ELLIP CONC	LEN=0040 INSTALLED UNKN
0730/0489	FOR SR 0271 AND 0553	(CONN)	
181846 FT			
0730/0000	NC NI	CKTOWN HILL RD	
0720/2785	018"	DIA CIR PLASTIC	LEN=0048 INSTALLED UNKN
0720/2224	018"	DIA CIRC CONCR	LEN=0052 INSTALLED UNKN
0720/1948	018"	DIA CIRC CONCR	LEN=0042 INSTALLED UNKN
0720/1646	ST BONIFACE ST	(PRDR)	
0720/1198	ST PAUL ST	(PRDR)	
0720/1003	018"	DIA CIRC CONCR	LEN=0027 INSTALLED UNKN
0720/0756	ST PETER ST	(PRDR)	
0720/0504	018"	DIA CIRC CONCR	LEN=0032 INSTALLED UNKN

EXTRACT DATE: 12/28/2024 ROADWAY MANAGEMENT SYSTEM PAGE NUMBER: 195  
PRINT DATE: 12/30/2024 SLD COUNTY/SR - ANNUAL PRINT COUNTY: CAMBRIA

DIR: B TOTAL LEN: 37.263 MI. DIST: 09-3 SR: 271  
LEFT MUN: BARR T RIGHT MUN: BARR T

ALVERDA RD 178802 FT  
(SR0553 SEG 0050/3794) 0720/0000

2 0 11042 0 00 0037+63 171223 FT  
LOG RD  
(TWP ) 0700/0000

0720/0315	015 "DIA CIRC CONCR LEN=0032 INSTALLED UNKN ST HENRY ST (T402) FOR SR 0271N TO 0271N (CONN)
0720/0311 178792 FT	2 0 11045 0 00 0140+95 NC RD
0720/0000	5 LENGTH(AH 3054 BK 3781) FOR SR 0271N TO 2071N (CONN)
0710/3731	015 "DIA CIRC CONCR LEN=0028 INSTALLED UNKN ST JOSEPH ST (T401)
0710/3376	015 "DIA CIRC CONCR LEN=0028 INSTALLED UNKN
0710/3260	014 "DIA CIRC CONCR LEN=0024 INSTALLED UNKN
0710/2541	015 "DIA CIRC CONCR LEN=0028 INSTALLED UNKN
0710/2053	015 "DIA CIRC CONCR LEN=0024 INSTALLED UNKN
0710/0991	015 "DIA CIRC CONCR LEN=0024 INSTALLED UNKN
175011 FT	2 0 11042 0 00 0075+61 VILLAGE: NICKTOWN
0710/0000	5 015 "DIA CIRC CONCR LEN=0024 INSTALLED UNKN LENGTH(AH 3781 BK 3798)
0700/2800	015 "DIA CIRC CONCR LEN=0030 INSTALLED UNKN
0700/2296	015 "DIA CIRC CONCR LEN=0028 INSTALLED UNKN
0700/1052	015 "DIA CIR PLASTIC LEN=0028 INSTALLED UNKN
171213 FT	MARIE VOCK LN (T513)
0700/0000	5 LENGTH(AH 3798 BK 3877) 015 "DIA CIR PLASTIC LEN=0034 INSTALLED UNKN
0690/3840	015 "DIA CIR PLASTIC

EXTRACT DATE: 12/28/2024 ROADWAY MANAGEMENT SYSTEM PAGE NUMBER: 194  
PRINT DATE: 12/30/2024 SLD COUNTY/SR - ANNUAL PRINT COUNTY: CAMBRIA

DIR: B TOTAL LEN: 37.263 MI. DIST: 09-3 SR: 271  
LEFT MUN: BARR T RIGHT MUN: BARR T

			0690/3836	LEN=0026	INSTALLED	UNKN
			0690/2693	015 "DIA	CIRC CONCR	
				LEN=0028	INSTALLED	UNKN
			0690/2302	015 "DIA	CIR PLASTIC	
				LEN=0032	INSTALLED	UNKN
			0690/1843	015 "DIA	CIR PLASTIC	
				LEN=0033	INSTALLED	UNKN
			0690/1387	024 "DIA	CIR PLASTIC	
				LEN=0034	INSTALLED	UNKN
			0690/1021	018 "DIA	CIR PLASTIC	
				LEN=0040	INSTALLED	UNKN
			0690/0462	BMSSEN 11/0271/0690/0415		
				2 0 11042 0 00 0003+08		
				N BR BLACKLICK CREEK		
			0690/0415	BMSBG 11/0271/0690/0415		
			167336 FT	1 0 00747 0 02 0321+36		
				NC BLUE GOOSE RD		
				WOLFE RD		
				(SR4007 SEG 0050/1842)		
			0690/0000	LENGTH(AH 3877 BK 3429)		
			0680/3300	018 "DIA	CIRC CONCR	
				LEN=0030	INSTALLED	UNKN
			0680/3100	015 "DIA	CIR PLASTIC	
				LEN=0040	INSTALLED	2003
			0680/2987	018 "DIA	CIR PLASTIC	
				LEN=0040	INSTALLED	UNKN
			0680/1912	018 "DIA	CIR PLASTIC	
				LEN=0050	INSTALLED	2003
			0680/1322	018 "DIA	CIRC CONCR	
				LEN=0054	INSTALLED	UNKN
			0680/1253			
			163907 FT	1 0 00747 0 02 0287+65		
			0680/0000	LENGTH(AH 3429 BK 2663)		
			0670/0597	024 "H 00 "W	MULT PLSTIC	
				LEN=0036	INSTALLED	UNKN
			161244 FT	1 0 00747 0 02 0260+76		
			0670/0000	LENGTH(AH 2663 BK 2134)		

EXTRACT DATE: 12/28/2024 ROADWAY MANAGEMENT SYSTEM PAGE NUMBER: 193  
PRINT DATE: 12/30/2024 SLD COUNTY/SR - ANNUAL PRINT COUNTY: CAMBRIA

DIR: B TOTAL LEN: 37.263 MI. DIST: 09-3 SR: 271  
LEFT MUN: BARR T RIGHT MUN: BARR T

		0660/1001	018 "DIA CIR PLASTIC LEN=0050 INSTALLED 2003
159120 FT		0660/0310 159110 FT	048 "DIA CIR PLASTIC LEN=0050 INSTALLED UNKN 1 0 00747 0 01 0233+75 COUNTRY PARK RD (T497)
	==	5 0660/0000	LENGTH(AH 2134 BK 3256)
		0650/2748	015 "DIA CIR PLASTIC LEN=0060 INSTALLED 2003 DUMANS DAM RD (T497)
	==	0650/2281	
		0650/1279	018 "DIA CIR PLASTIC LEN=0050 INSTALLED 2003
DUMAN LAKE PARK DR (PARK)	==	0650/1040	DUMAN LAKE PARK DR (PARK)
0650/1040	==	0650/0935	018 "DIA CIR PLASTIC LEN=0036 INSTALLED UNKN
		0650/0685	018 "DIA CIR PLASTIC LEN=0040 INSTALLED 2003
155864 FT		155854 FT	1 0 00747 0 01 0200+46 LENGTH(AH 3256 BK 1997)
		5 0650/0000	015 "DIA CIR PLASTIC LEN=0040 INSTALLED 2003
		0640/1828	015 "DIA CIR PLASTIC LEN=0040 INSTALLED 2003
		0640/1293	LEN=0040 INSTALLED 2003
		0640/0525	BARR BLACKLICK T
153867 FT		0640/0507 153857 FT	015 "DIA CIR PLASTIC LEN=0040 INSTALLED 2003 1 0 00747 0 01 0179+96
		5 0640/0000	LENGTH(AH 1997 BK 3542)
		0630/2892	018 "DIA CIR PLASTIC LEN=0040 INSTALLED 2003
		0630/2495	015 "DIA CIR PLASTIC LEN=0040 INSTALLED 2003
IRON BRIDGE RD (T498)	==	0630/2106	



EXTRACT DATE: 12/28/2024 ROADWAY MANAGEMENT SYSTEM PAGE NUMBER: 192  
PRINT DATE: 12/30/2024 SLD COUNTY/SR - ANNUAL PRINT COUNTY: CAMBRIA

DIR: B TOTAL LEN: 37.263 MI. DIST: 09-3 SR: 271  
LEFT MUN: BLACKLICK T RIGHT MUN: BLACKLICK T

150325 FT		150315 FT	1 0 00747 0 01 0144+91
		0630/0000	LENGTH(AH 3542 BK 3616)
		0620/2828	015 "DIA CIR PLASTIC LEN=0040 INSTALLED 2003
		0620/1553	018 "DIA CIR PLASTIC LEN=0030 INSTALLED UNKN
		0620/0276	018 "DIA CIR PLASTIC LEN=0026 INSTALLED 2003
146709 FT		146699 FT	1 0 00747 0 01 0108+75
		0620/0000	LENGTH(AH 3616 BK 2957)
ADAMS CROSSING RD (T502)	0610/1914		
		0610/1824	018 "DIA CIRC CONCR LEN=0042 INSTALLED UNKN
		0610/0291	BMS EN 11/0271/0610/0216 1 0 00747 0 00 0072+91 ELK CREEK
		0610/0242	BMS BG 11/0271/0610/0216
143752 FT		143742 FT	1 0 00747 0 00 0070+70
		0610/0000	LENGTH(AH 2957 BK 3573)
		0600/3562	018 "DIA CIRC CONCR LEN=0058 INSTALLED UNKN
CLARKS LN (T501)	0600/3174		FINLEY RD (T501)
		0600/3061	030 "DIA CIRC CONCR LEN=0058 INSTALLED UNKN
		0600/2043	018 "DIA CIRC CONCR LEN=0051 INSTALLED UNKN
		0600/1984	FINLEY RD (T501)
		0600/1726	018 "DIA CIRC CONCR LEN=0050 INSTALLED UNKN
BLUE GOOSE SPORTSMANS R			SNAKE RD

EXTRACT DATE: 12/28/2024 ROADWAY MANAGEMENT SYSTEM PAGE NUMBER: 191  
PRINT DATE: 12/30/2024 SLD COUNTY/SR - ANNUAL PRINT COUNTY: CAMBRIA

DIR: B TOTAL LEN: 37.263 MI. DIST: 09-3 SR: 271  
LEFT MUN: BLACKLICK T RIGHT MUN: BLACKLICK T

(TWP )	0600/1484	==	0600/1484 (SR4002 SEG 0010/0000)
	140179 FT		140169 FT 1 0 00747 0 00 0034+44
		---	018 "DIA CIR PLASTIC
		---	LEN=0040 INSTALLED UNKN
		---	5 0600/0000 LENGTH(AH 3573 BK 3447)
		==	0590/1386 HEMLOCK DR
		---	(T754)
		---	0590/1032 018 "DIA CIRC CONCR
			LEN=0032 INSTALLED UNKN
	136732 FT	---	0590/0020 018 "DIA CIRC CONCR
			LEN=0020 INSTALLED 2003
			136722 FT 1 0 00747 0 00 0000+00
			VILLAGE: BELSANO
			NC DU
			INTER-BK MAN RD
BENJAMIN FRANKLIN HW		---	0590/0000 BENJAMIN FRANKLIN HW
(SR0422 SEG 0040/0000)	0590/0000	---	(SR0422 SEG 0040/0000)
	136732 FT	---	LTH AH 003447 BK 000100
		---	5 0590/0000
		---	136722 FT
		---	7582/0000
		---	INTER-AHD
		==	0580/2255 BENJAMIN FRANKLIN HW
		---	(SR0422 SEG 0050/0000)
		---	0580/2124 BENJAMIN FRANKLIN HW
		---	(SR0422 SEG 0050/0000)
		---	TO 0422/0050 SH
		---	0580/1776 024 "DIA CIRC CONCR
			LEN=0030 INSTALLED UNKN
		---	0580/1096 024 "DIA CIRC CONCR
		---	LEN=0040 INSTALLED UNKN
		---	018 "DIA CIR PLASTIC
		---	LEN=0030 INSTALLED UNKN
			SHAWNEE RD
		==	0580/0220 (TWP )
1 0 00054 0 00 0132+73 134477 FT		---	134467 FT
RED MILL RD		---	
(T459)	0580/0000	---	5 0580/0000 LENGTH(AH 2255 BK 2739)
		---	
		---	0570/1971 018 "DIA CIRC CONCR
			LEN=0036 INSTALLED UNKN

DIST: 09-3 SR: 271  
RIGHT MUN: BLACKLICK T

EXTRACT DATE: 12/28/2024 ROADWAY MANAGEMENT SYSTEM PAGE NUMBER: 189  
PRINT DATE: 12/30/2024 SLD COUNTY/SR - ANNUAL PRINT COUNTY: CAMBRIA

DIR: B TOTAL LEN: 37.263 MI. DIST: 09-3 SR: 271  
LEFT MUN: BLACKLICK T RIGHT MUN: BLACKLICK T

FOR SR 0271 AND 3047  
(CONN)

0550/0342

1 0 00054 0 00 0216+50 126098 FT  
PLANK RD  
(SR3047 SEG 0050/3433) 0550/0000

122413 FT

0550/1845	LEN=0028	INSTALLED	UNKN
0550/1206	018 "DIA	CIRC CONCR	
	LEN=0032	INSTALLED	UNKN
0550/0983	PEACH ST		
	(T767)		
0550/0859	036 "DIA	CIRC CONCR	
	LEN=0050	INSTALLED	UNKN
0550/0408	018 "DIA	CIRC CONCR	
	LEN=0050	INSTALLED	UNKN
0550/0298	018 "DIA	CIRC CONCR	
	LEN=0029	INSTALLED	UNKN
0550/0193	024 "DIA	CIR PLASTIC	
126088 FT	LEN=0020	INSTALLED	2005
0550/0000	LENGTH(AH 3289 BK 3685)		
0540/3223	018 "DIA	CIRC CONCR	
	LEN=0035	INSTALLED	UNKN
0540/2543	018 "DIA	CIR PLASTIC	
	LEN=0034	INSTALLED	UNKN
0540/2336	018 "DIA	CIRC METAL	
	LEN=0033	INSTALLED	UNKN
0540/2113	018 "DIA	CIRC METAL	
	LEN=0034	INSTALLED	UNKN
0540/1812	018 "DIA	CIRC CONCR	
	LEN=0036	INSTALLED	UNKN
0540/1307	018 "DIA	CIRC CONCR	
	LEN=0036	INSTALLED	UNKN
0540/0835	018 "DIA	CIRC CONCR	
	LEN=0036	INSTALLED	UNKN
0540/0409	018 "DIA	CIRC METAL	
	LEN=0034	INSTALLED	UNKN
0540/0025	018 "DIA	CIRC METAL	
122403 FT	LEN=0034	INSTALLED	UNKN
0540/0000	1 0 00054 0 00 0252+92		
	LENGTH(AH 3685 BK 2208)		
0530/1357	018 "DIA	CIRC CONCR	
	LEN=0034	INSTALLED	UNKN
0530/1127	018 "DIA	CIR PLASTIC	
	LEN=0034	INSTALLED	UNKN
0530/0705	018 "DIA	CIRC CONCR	
0530/0401	LEN=0048	INSTALLED	UNKN
	BMS EN 11/0271/0530/0392		
	0 0 00000 0 00 0000+00		
	048"H 84"W CONC STRUCT		

EXTRACT DATE: 12/28/2024 ROADWAY MANAGEMENT SYSTEM PAGE NUMBER: 188  
PRINT DATE: 12/30/2024 SLD COUNTY/SR - ANNUAL PRINT COUNTY: CAMBRIA  
DIR: B TOTAL LEN: 37.263 MI. DIST: 09-3 SR: 271  
LEFT MUN: BLACKLICK T RIGHT MUN: BLACKLICK T

120205 FT

118644 FT

0530/0392	LEN=0040	INSTALLED	UNKN
0530/0052	TR. BLACKLICK CREEK		
120195 FT	BMSBG 11/0271/0530/0392		
0530/0000	018 "DIA CIR PLASTIC		
0520/1294	LEN=0045	INSTALLED	2021
0520/0715	1 0 00054 0 00 0274+75		
0520/0509	LENGTH(AH 2208 BK 1561)		
0520/0260	018 "DIA CIRC CONCR		
0520/0063	LEN=0044	INSTALLED	UNKN
118634 FT	018 "DIA CIRC CONCR		
NC STATION RD	LEN=0036	INSTALLED	UNKN
PINE ST	018 "DIA CIRC CONCR		
(T477)	LEN=0036	INSTALLED	UNKN
0520/0000	018 "DIA CIRC CONCR		
0510/2811	LEN=0036	INSTALLED	UNKN
0510/2556	018 "DIA CIR PLASTIC		
0510/2419	LEN=0048	INSTALLED	UNKN
0510/2093	BLACKLICK		
0510/1694	NANTY GLO B		
0510/1667	018 "DIA CIRC CONCR		
0510/1413	LEN=0034	INSTALLED	UNKN
0510/1385	018 "DIA CIRC CONCR		
0510/1185	LEN=0026	INSTALLED	UNKN
0510/1072	LOCUST ST		
0510/1038	(BORO)		
0510/0815	018 "DIA CIRC CONCR		
0510/0592	LEN=0026	INSTALLED	UNKN
0510/0566	POPLAR ST		
	(BORO)		
	UNKNOWN RD		
	(BORO)		
	018 "DIA CIRC CONCR		
	LEN=0026	INSTALLED	UNKN
	HILL ST		
	(BORO)		
	UNKNOWN RD		
	(BORO)		
	018 "DIA CIRC CONCR		
	LEN=0026	INSTALLED	UNKN
	WALNUT ST		
	(BORO)		

EXTRACT DATE: 12/28/2024 ROADWAY MANAGEMENT SYSTEM PAGE NUMBER: 187  
PRINT DATE: 12/30/2024 SLD COUNTY/SR - ANNUAL PRINT COUNTY: CAMBRIA

DIR: B TOTAL LEN: 37.263 MI. DIST: 09-3 SR: 271  
LEFT MUN: NANTY GLO B RIGHT MUN: NANTY GLO B

CABLE ST  
(BORO)

0510/0230

115326 FT

LC TO ROBERTS ST  
(CONN)

0500/0079

114557 FT

== 0510/0346 MAPLE ST  
-- (BORO)  
0510/0286 018 " DIA CIRC CONCR  
LEN=0022 INSTALLED UNKN  
0510/0228 018 " DIA CIRC CONCR  
LEN=0030 INSTALLED UNKN  
0510/0112 018 " DIA CIRC CONCR  
LEN=0030 INSTALLED UNKN  
0510/0058 018 " DIA CIRC CONCR  
LEN=0030 INSTALLED 2003  
0510/0040 018 " DIA CIRC CONCR  
LEN=0024 INSTALLED 1980  
115316 FT 1 0 00054 0 00 0322+21  
NC SE  
SECOND ST  
5 0510/0000 (SR3034 SEG 0010/0000)  
LENGTH(AH 3318 BK 0769)  
UNKNOWN RD  
== (BORO)  
0500/0595 FIRST ST  
== (BORO)  
0500/0430 018 " DIA CIRC CONCR  
LEN=0030 INSTALLED 2003  
0500/0400 MCCOY ST  
== (BORO)  
0500/0321 015 " DIA CIRC CONCR  
LEN=0030 INSTALLED 2003  
0500/0265 018 " DIA CIRC CONCR  
LEN=0030 INSTALLED 2018  
0500/0180 BMSSEN 11/0271/0500/0052  
0500/0138  
2 0 11030 0 00 0098+29  
BR. BLACKLICK  
0500/0052 BMSBG 11/0271/0500/0052  
114547 FT 2 0 11030 0 00 0097+73  
NC CH  
ESTNUT ST  
ROBERTS ST  
5 0500/0000 (BORO)  
LENGTH(AH 0769 BK 2875)  
FOSTER ST  
== (BORO)  
0490/2518 018 " DIA CIRC CONCR  
LEN=0046 INSTALLED UNKN  
0490/2451 DAVIS ST  
== (BORO)  
0490/2146 018 " DIA CIRC CONCR  
LEN=0032 INSTALLED UNKN  
0490/2126

EXTRACT DATE: 12/28/2024 ROADWAY MANAGEMENT SYSTEM PAGE NUMBER: 186  
PRINT DATE: 12/30/2024 SLD COUNTY/SR - ANNUAL PRINT COUNTY: CAMBRIA

DIR: B TOTAL LEN: 37.263 MI. DIST: 09-3 SR: 271  
LEFT MUN: NANTY GLO B RIGHT MUN: NANTY GLO B

LLOYD ST  
(BORO)

0490/0790

LORAIN RD  
(BORO)

0490/0000

LC FOR LORAIN RD  
(CONN)

0480/3829

==	==	0490/1842	JOHNSON ST (BORO)
---	---	0490/1833	018 "DIA CIRC CONCR LEN=0030 INSTALLED UNKN
---	---	0490/1658	018 "DIA CIRC CONCR LEN=0036 INSTALLED UNKN
---	---	0490/1334	018 "DIA CIRC CONCR LEN=0060 INSTALLED UNKN
==	==		
---	---	0490/0349	018 "DIA CIRC CONCR LEN=0066 INSTALLED UNKN
---	---	0490/0196	BMSBN 11/0271/0490/0127 2 0 11030 0 00 0070+58 PERGRIN RUN
---	---	0490/0176	BMSBG 11/0271/0490/0127 018 "DIA CIRC CONCR
---	---	0490/0021	LEN=0040 INSTALLED UNKN
		111672 FT	2 0 11030 0 00 0068+71 LORAIN RD (BORO)
==	==	0490/0000	LENGTH(AH 2875 BK 3956) 018 "DIA CIRC CONCR
---	---	0480/3839	LEN=0051 INSTALLED UNKN
---	---	0480/3829	CHRISTOFF ST (BORO)
---	---	0480/3419	PERGRIM HILL RD (BORO)
---	---	0480/3270	018 "DIA CIRC CONCR LEN=0033 INSTALLED 2003
---	---	0480/3062	018 "DIA CIRC CONCR LEN=0033 INSTALLED 2003
---	---	0480/2835	NANTY GLO JACKSON T PERGRIM ST
==	==	0480/2693	(T430)
---	---	0480/2681	018 "DIA CIRC CONCR LEN=0059 INSTALLED 2003
---	---	0480/2637	018 "DIA CIRC CONCR LEN=0044 INSTALLED UNKN
---	---	0480/2432	018 "DIA CIRC CONCR LEN=0038 INSTALLED UNKN
---	---	0480/2284	018 "DIA CIRC CONCR LEN=0030 INSTALLED UNKN
---	---	0480/2081	018 "DIA CIRC CONCR LEN=0040 INSTALLED UNKN
---	---	0480/1786	018 "DIA CIRC CONCR LEN=0036 INSTALLED UNKN
---	---	0480/1517	018 "DIA CIRC CONCR LEN=0070 INSTALLED UNKN

EXTRACT DATE: 12/28/2024 ROADWAY MANAGEMENT SYSTEM PAGE NUMBER: 185  
PRINT DATE: 12/30/2024 SLD COUNTY/SR - ANNUAL PRINT COUNTY: CAMBRIA

DIR: B TOTAL LEN: 37.263 MI. DIST: 09-3 SR: 271  
LEFT MUN: JACKSON T RIGHT MUN: JACKSON T

OLD NANTY GLO RD  
(T447)  
LC FOR OLD NANTY GLO RD  
(CONN)

0480/1154

0480/0947

107726 FT

018 "DIA CIRC CONCR  
LEN=0060 INSTALLED UNKN 0471/0609  
RAMP RD  
(SR8002 SEG 0270/0000) 0471/0561  
RAMP A RD  
(SR8002 SEG 0250/0000)  
RAMP B RD  
(SR8002 SEG 0260/0620)  
PACE ST  
(PRDR)

0471/0382

FROM 8002/0260 SH  
(CONN) 0471/0271  
018 "DIA CIRC CONCR  
LEN=0058 INSTALLED UNKN 0471/0136  
BMS EN 11/0271/0470/0000 0471/0098  
1 0 00052 0 06 0832+97 106806 FT  
SR 0022 EBL  
BMS BG 11/0271/0470/0000  
MFC BEGIN = D  
LENGTH(AH 0920 BK 1014) 0471/0000

018 "DIA CIRC CONCR  
LEN=0043 INSTALLED UNKN 0461/0979  
RAMP C RD  
(SR8002 SEG 0010/0486)  
RAMP D RD  
(SR8002 SEG 0750/0000) 0461/0850

FROM 8002/0010 SH

0480/1513 CEE JAYS LN  
(PRDR)  
0480/1367 018 "DIA CIRC CONCR  
LEN=0058 INSTALLED UNKN

0480/0917 018 "DIA CIRC CONCR  
LEN=0090 INSTALLED UNKN  
0480/0386 018 "DIA CIRC CONCR  
LEN=0080 INSTALLED UNKN  
107716 FT 2 0 11030 0 00 0030+75  
NC SH HOE MAKER ST  
MFC BEGIN = D  
0480/0000 LENGTH(AH 3956 BK 0903)

RAMP A RD  
(SR8002 SEG 0250/0000)  
RAMP B RD  
(SR8002 SEG 0260/0620)  
PACE ST  
(PRDR)  
0470/0372  
0470/0371 018 "DIA CIRC METAL  
LEN=0060 INSTALLED UNKN

0470/0136 018 "DIA CIRC CONCR  
LEN=0058 INSTALLED UNKN  
0470/0098 BMS EN 11/0271/0470/0000  
106813 FT 1 0 00052 0 06 0832+97  
SR 0022 EBL  
BMS BG 11/0271/0470/0000  
MFC BEGIN = D  
0470/0000 LENGTH(AH 0903 BK 1021)  
0460/0985 018 "DIA CIRC CONCR  
LEN=0034 INSTALLED UNKN

RAMP C RD  
(SR8002 SEG 0010/0486)  
RAMP D RD  
(SR8002 SEG 0750/0000)  
TO 8002/0750 SH  
(CONN)  
0460/0855  
0460/0714



EXTRACT DATE: 12/28/2024 ROADWAY MANAGEMENT SYSTEM PAGE NUMBER: 184  
PRINT DATE: 12/30/2024 SLD COUNTY/SR - ANNUAL PRINT COUNTY: CAMBRIA

DIR: B TOTAL LEN: 37.263 MI. DIST: 09-3 SR: 271  
LEFT MUN: JACKSON T RIGHT MUN: JACKSON T

(CONN)	0461/0644		0460/0401	SOLAR ST
1 0 00052 0 06 0822+69 105792 FT			105792 FT	(TWP)
MFC BEGIN = C				1 0 00052 0 06 0822+69
LENGTH(AH 1014 BK 1036) 0461/0000			0460/0000	MFC BEGIN = C
				LENGTH(AH 1021 BK 1036)
1 0 00052 0 06 0812+44 104756 FT			104756 FT	PIKE RD
PIKE RD				(SR3043 SEG 0130/2317)
(T509)			0450/0000	LENGTH(AH 1036 BK 2086)
			0440/0582	018 "DIA CIRC CONCR
MARTINA LN				LEN=0038 INSTALLED UNKN
(TWP)			102670 FT	
				1 0 00052 0 06 0792+37
				BRACKEN ST
			0440/0000	(T428)
				LENGTH(AH 2086 BK 3745)
			0430/3707	018 "DIA CIRC CONCR
				LEN=0042 INSTALLED UNKN
			0430/3353	018 "DIA CIRC CONCR
CUSTOM LN				LEN=0042 INSTALLED UNKN
(TWP)				
			0430/2838	036 "DIA CIRC METAL
				LEN=0002 INSTALLED UNKN
			0430/2593	036 "DIA CIRC CONCR
				LEN=0054 INSTALLED UNKN
			0430/2533	060 "DIA CIRC CONCR
				LEN=0200 INSTALLED UNKN
			0430/2231	018 "DIA CIRC CONCR
				LEN=0058 INSTALLED UNKN
SIMMONS LN				
(T739)			0430/1866	015 "DIA CIRC CONCR
				LEN=0052 INSTALLED UNKN
			0430/1494	015 "DIA CIR PLASTIC
				LEN=0020 INSTALLED 2002
			0430/1102	018 "DIA CIRC CONCR
				LEN=0042 INSTALLED UNKN
			0430/0949	018 "DIA CIRC CONCR
				LEN=0042 INSTALLED UNKN
SIMMONS LN				
(T739)			0430/0919	

EXTRACT DATE: 12/28/2024 ROADWAY MANAGEMENT SYSTEM PAGE NUMBER: 183  
PRINT DATE: 12/30/2024 SLD COUNTY/SR - ANNUAL PRINT COUNTY: CAMBRIA

DIR: B TOTAL LEN: 37.263 MI. DIST: 09-3 SR: 271  
LEFT MUN: JACKSON T RIGHT MUN: JACKSON T

	098925 FT	0430/0262	015 "DIA CIRC CONCR LEN=0035 INSTALLED UNKN
		0430/0105	018 "DIA CIRC CONCR LEN=0200 INSTALLED UNKN
		098925 FT	1 0 00052 0 06 0754+07 BRACKEN ST (T482)
		0430/0000	LENGTH(AH 3745 BK 2638)
		0420/1890	018 "DIA CIRC CONCR LEN=0100 INSTALLED UNKN
		0420/1832	SWAN DR (TWP)
		0420/1438	015 "DIA CIRC CONCR LEN=0042 INSTALLED UNKN
		0420/1207	DONJAY ST (PRDR)
		0420/0992	018 "DIA CIRC CONCR LEN=0040 INSTALLED UNKN
		0420/0613	ANDERSON DR (T831)
		0420/0407	015 "DIA CIRC CONCR LEN=0056 INSTALLED UNKN
MOSHANNON DR (T801)	0420/0118 096287 FT	096287 FT	1 0 00052 0 06 0728+04 MOSHANNON DR (T801)
		0420/0000	LENGTH(AH 2638 BK 3301)
		0410/3111	015 "DIA CIR PLASTIC LEN=0042 INSTALLED UNKN
		0410/2652	015 "DIA CIRC CONCR LEN=0036 INSTALLED UNKN
		0410/1937	MOSHANNON DR (T801)
		0410/1613	MECHANICS RD (TWP)
MOCKINGBIRD LN (TWP)	0410/1427		
		0410/0056	024 "DIA CIR PLASTIC LEN=0060 INSTALLED 1999
1 0 00052 0 06 0694+92 092986 FT BENSHOFF HILL RD (SR3039 SEG 0160/1794)	0410/0000	0410/0000	MFC BEGIN = C LENGTH(AH 3301 BK 3492)
		0400/3239	072 "DIA CIRC CONCR LEN=0032 INSTALLED UNKN

DIR: B TOTAL LEN: 37.263 MI. DIST: 09-3 SR: 271  
LEFT MUN: JACKSON T RIGHT MUN: JACKSON T

HARMONY DR  
(T438)

0400/1935

089494 FT

1 0 00052 0 06 0623+90 085883 FT  
HARMONY DR  
(T428)

0390/0000

0400/3238	BMS EN 11/0271/0400/3226
	1 0 00052 0 06 0692+17
	TRIB TO HINCKSTON RUN
0400/3226	BMSBG 11/0271/0400/3226
	018 "DIA CIRC METAL
0400/2702	LEN=0102 INSTALLED UNKN
	018 "DIA CIRC CONCR
0400/2495	LEN=0034 INSTALLED UNKN
	018 "DIA CIRC CONCR
0400/2057	LEN=0044 INSTALLED UNKN
	015 "DIA CIRC CONCR
0400/1087	LEN=0040 INSTALLED UNKN
	POLARIS DR
0400/0562	(PRDR)
089494 FT	1 0 00052 0 06 0659+48
	072"H 72"W CONC STRUCT
	LEN=0040 INSTALLED 1954
0400/0000	LENGTH(AH 3492 BK 3611)
	ADAMS ST
0390/2604	(T429)
	COURTER AV
0390/1606	(T761)
	PATTON TE
0390/1254	(T834)
	GRIFFITH AV
0390/0709	(T811)
	018 "DIA CIRC CONCR
0390/0275	LEN=0028 INSTALLED UNKN
085883 FT	RANCH RD
	(TWP)
0390/0000	LENGTH(AH 3611 BK 2793)
	GOODS RUN
	STRUCTURE LENGTH 11 FT
0380/2662	BMSID 11/0271/0380/2634
	018 "DIA CIRC CONCR
0380/2290	LEN=0034 INSTALLED UNKN
	018 "DIA CIRC CONCR
0380/2127	LEN=0038 INSTALLED UNKN
	RAYMOND DR
0380/2085	(TWP)
	018 "DIA CIRC CONCR
0380/1747	LEN=0040 INSTALLED UNKN

EXTRACT DATE: 12/28/2024 ROADWAY MANAGEMENT SYSTEM PAGE NUMBER: 181  
PRINT DATE: 12/30/2024 SLD COUNTY/SR - ANNUAL PRINT COUNTY: CAMBRIA

DIR: B TOTAL LEN: 37.263 MI. DIST: 09-3 SR: 271  
LEFT MUN: JACKSON T RIGHT MUN: JACKSON T

DERUBIS LN  
(PRDR)

0380/0302

CANDLER LN  
(PRDR)

0370/1382

HINCKSTON RUN RD  
(T380)

0370/0745

081434 FT

079246 FT

0380/0931

0380/0856

0380/0541

0380/0287

0380/0261

0380/0141

0380/0105

083090 FT

0380/0000

0370/1193

0370/0745

0370/0520

0370/0221

0370/0048

081434 FT

0370/0000

0360/2059

0360/0515

0360/0275

079246 FT

0360/0000

JACKSON  
EAST TAYLOR T  
036 "DIA CIRC CONCR  
LEN=0052 INSTALLED UNKN  
EAST TAYLOR  
JACKSON T

LC FOR BRAZIL LN  
(TWP)  
018 "DIA CIRC CONCR  
LEN=0050 INSTALLED UNKN  
JACKSON  
EAST TAYLOR T  
BRAZIL LN  
(T759)  
1 0 00052 0 06 0597+00  
HANNAH LN  
(T417)  
LENGTH(AH 2793 BK 1656)

018 "DIA CIRC CONCR  
LEN=0036 INSTALLED UNKN  
CHAPEL LN  
(T753)  
018 "DIA CIRC CONCR  
LEN=0034 INSTALLED UNKN  
KNAUER LN  
(PRDR)  
015 "DIA CIRC METAL  
LEN=0030 INSTALLED UNKN  
1 0 00052 0 06 0579+32  
MINERAL POINT RD  
(SR3030 SEG 0010/0000)  
LENGTH(AH 1656 BK 2188)  
MITNIK AV  
(T418)

MITNIK AV  
(T418)  
015 "DIA CIRC CONCR  
LEN=0052 INSTALLED UNKN  
1 0 00052 0 06 0553+00  
CLARISSA LN  
(PRDR)  
LENGTH(AH 2188 BK 2337)

DIST: 09-3 SR: 271  
RIGHT MUN: EAST TAYLOR T

EXTRACT DATE: 12/28/2024 ROADWAY MANAGEMENT SYSTEM PAGE NUMBER: 179  
PRINT DATE: 12/30/2024 SLD COUNTY/SR - ANNUAL PRINT COUNTY: CAMBRIA

DIR: B TOTAL LEN: 37.263 MI. DIST: 09-3 SR: 271  
LEFT MUN: EAST TAYLOR T RIGHT MUN: EAST TAYLOR T

STREET NAME	STREET ID	STREET TYPE	STREET LENGTH (FT)	STREET MATERIAL	STREET YEAR
(T719)	0320/1541	==			
RESERVOIR DR	0320/1541	==			
(T717)	0320/1326	==			
STANS LN	0320/0938	==			
(PRDR)		==			
	0320/0919	==			
	0320/0490	==			
071278 FT	071278 FT	==			
	0320/0000	==			
	0310/2950	==			
	0310/2830	==			
POE	0310/2825	==			
	0310/2715	==			
	0310/2498	==			
	0310/2298	==			
	0310/2290	==			
	0310/1981	==			
	0310/1892	==			
	0310/1763	==			
	0310/1573	==			
	0310/1263	==			
	0310/1051	==			
	0310/0679	==			
	0310/0375	==			
067802 FT	067802 FT	==			
	0310/0000	==			
	0300/2820	==			

018 "DIA CIRC CONCR  
LEN=0070 INSTALLED UNKN  
018 "DIA CIRC CONCR  
LEN=0066 INSTALLED UNKN  
1 0 00052 0 05 0474+39  
LENGTH(AH 2235 BK 3476)  
054 "DIA CIRC METAL  
LEN=0250 INSTALLED 1980  
018 "DIA CIRC METAL  
LEN=0140 INSTALLED 1980  
(APRA) YANKO BROS. TRUCK  
YANKO BROS. TRUCKING LT  
(PRDR)  
015 "DIA CIRC CONCR  
LEN=0105 INSTALLED 1980  
IMS C&S AGGREGATES  
(PRDR)  
MELE ST  
(T391)  
024 "DIA CIRC PLASTIC  
LEN=0010 INSTALLED 1997  
018 "DIA CIRC CONCR  
LEN=0068 INSTALLED UNKN  
HAZEL ST  
(T383)  
024 "DIA CIRC PLASTIC  
LEN=0062 INSTALLED UNKN  
036 "DIA CIRC CONCR  
LEN=0058 INSTALLED UNKN  
018 "DIA CIRC CONCR  
LEN=0048 INSTALLED UNKN  
018 "DIA CIRC METAL  
LEN=0060 INSTALLED UNKN  
018 "DIA CIRC CONCR  
LEN=0052 INSTALLED UNKN  
018 "DIA CIRC CONCR  
LEN=0072 INSTALLED UNKN  
1 0 00052 0 05 0439+92  
NC PARKHILL DR  
LENGTH(AH 3476 BK 3056)  
018 "DIA CIRC PLASTIC  
LEN=0025 INSTALLED 2002

EXTRACT DATE: 12/28/2024 ROADWAY MANAGEMENT SYSTEM PAGE NUMBER: 178  
PRINT DATE: 12/30/2024 SLD COUNTY/SR - ANNUAL PRINT COUNTY: CAMBRIA

DIR: B TOTAL LEN: 37.263 MI. DIST: 09-3 SR: 271  
LEFT MUN: EAST TAYLOR T RIGHT MUN: EAST TAYLOR T

1 0 00052 0 05 0409+17 064746 FT  
LINDEN ST  
(BORO)  
E THIRD ST  
(BORO)  
A AL  
(BORO)  
B AL  
(BORO)  
C AL  
(BORO)

0300/0000  
0290/0906  
0290/0730  
0290/0584

063601 FT

0300/1124 078"H 72"W CONCR ARCH  
LEN=0050 INSTALLED 1941  
EAST TAYLOR  
0300/0585 EAST CONEMAUGH B  
024"DIA CIRC CONCR  
LEN=0044 INSTALLED UNKN  
018"DIA CIRC CONCR  
LEN=0038 INSTALLED UNKN  
0300/0040  
064746 FT

0300/0000 LENGTH(AH 3056 BK 1145)

0290/0544 SECOND ST  
(BORO)  
015"DIA CIRC CONCR  
LEN=0001 INSTALLED UNKN  
AL  
(BORO)  
0290/0441 015"DIA CIRC CONCR  
LEN=0048 INSTALLED UNKN  
0290/0332 OAK ST  
(BORO)

0290/0292 D AL  
(BORO)  
0290/0136 1 0 00052 0 05 0397+00  
063601 FT UNNAMED AL  
(BORO)  
0290/0000 LENGTH(AH 1145 BK 1600)

0286/1478 F AL  
(BORO)  
LOCUST ST  
(BORO)  
0286/1337 G AL  
(BORO)  
0286/1200 024"DIA CIR PLASTIC  
LEN=0040 INSTALLED UNKN  
H AL  
(BORO)  
0286/1065 I AL

EXTRACT DATE: 12/28/2024 ROADWAY MANAGEMENT SYSTEM PAGE NUMBER: 177  
PRINT DATE: 12/30/2024 SLD COUNTY/SR - ANNUAL PRINT COUNTY: CAMBRIA

DIR: B TOTAL LEN: 37.263 MI. DIST: 09-3 SR: 271  
LEFT MUN: EAST CONEMAUGH B RIGHT MUN: EAST CONEMAUGH B

MAIN ST  
(BORO)  
SECOND ST  
(BORO)

0286/0652

HERITAGE ST  
(BORO)

0286/0137  
062001 FT

CHESTNUT ST  
(BORO)

0282/0866

061021 FT

058799 FT

0286/0926 (BORO)

JAL

0286/0851 (BORO)

NC SECOND ST

SECOND AL

0286/0485 (BORO)

024 "DIA CIR PLASTIC  
LEN=0040 INSTALLED UNKN

0286/0379 E FIRST ST

(BORO)

0286/0309

FIRST CT AL

0286/0167 (BORO)

062001 FT 0 0 00000 0 00 0000+00

GREEVE ST

(BORO)

EAST CONEMAUGH

FRANKLIN B

0286/0000 LENGTH(AH 1600 BK 0980)

018 "DIA CIR UNKNOWN

LEN=0030 INSTALLED UNKN

0282/0684 BMSBN 11/0271/0282/0000

NC FRANKLIN ST

FRANKLIN ST

0282/0078 (SR3029 SEG 0090/0380)

061021 FT 0 0 00000 0 00 0000+00

RAILROAD STREET

BMSBG 11/0271/0282/0000

0282/0000 LENGTH(AH 0980 BK 2222)

018 "DIA CIR UNKNOWN

0270/2175 LEN=0033 INSTALLED UNKN

015 "DIA CIRC CONCR

LEN=0040 INSTALLED 1988

015 "DIA CIRC CONCR

0270/0645 LEN=0040 INSTALLED 1988

058799 FT 0 0 00000 0 00 0000+00

NC RIVER AV

0270/0000 LENGTH(AH 2222 BK 2020)

015 "DIA CIRC CONCR



EXTRACT DATE: 12/28/2024 ROADWAY MANAGEMENT SYSTEM PAGE NUMBER: 176  
PRINT DATE: 12/30/2024 SLD COUNTY/SR - ANNUAL PRINT COUNTY: CAMBRIA

DIR: B TOTAL LEN: 37.263 MI. DIST: 09-3 SR: 271  
LEFT MUN: FRANKLIN B RIGHT MUN: FRANKLIN B

IVYWOOD ST  
(CITY)

0260/0258  
056779 FT

ENGLEWOOD ST  
(CITY)

0250/2520

DELLWOOD ST  
(CITY)

0250/1937

0260/1928	LEN=0045	INSTALLED 1988
	FREIGHTCAR AMERICA LT	
0260/1874	(PRDR)	
0260/1725	BMSSEN 11/0271/0260/0791	
	FRANKLIN	
0260/1572	JOHNSTOWN C	
	1 0 00052 0 03 0328+61	
	L. CONEMA R.	
0260/0791	BMSBG 11/0271/0260/0791	
	PARROT PL	
0260/0394	(CITY)	
	015 "DIA CIRC CONCR	
0260/0385	LEN=0060	INSTALLED 1988
	056779 FT	
	1 0 00052 0 03 0320+92	
	GRAYWOOD ST	
	(CITY)	
0260/0000	LENGTH(AH 2020 BK 3636)	
	012 "DIA CIR PLASTIC	
0250/3095	LEN=0020	INSTALLED 1988
	FLEETWOOD ST	
0250/3085	(CITY)	
	015 "DIA CIR PLASTIC	
0250/2540	LEN=0040	INSTALLED 1988
	015 "DIA CIR PLASTIC	
0250/2154	LEN=0040	INSTALLED 1988
	012 "DIA CIR PLASTIC	
0250/1778	LEN=0001	INSTALLED 1988
	015 "DIA CIR PLASTIC	
0250/1441	LEN=0050	INSTALLED 1988
	CRESSWOOD ST	
0250/1407	(CITY)	
	015 "DIA CIRC CONCR	
0250/1369	LEN=0030	INSTALLED 1988
	015 "DIA CIR PLASTIC	
0250/1363	LEN=0035	INSTALLED 1988
	012 "DIA CIR PLASTIC	
0250/0853	LEN=0015	INSTALLED 1988
	BAYWOOD ST	
0250/0843	(CITY)	
	012 "DIA CIR PLASTIC	
0250/0535	LEN=0030	INSTALLED 1988
	012 "DIA CIR PLASTIC	
0250/0310	LEN=0030	INSTALLED 1988

DIR: B TOTAL LEN: 37.263 MI.  
LEFT MUN: JOHNSTOWN C

DIST: 09-3 SR: 271  
RIGHT MUN: JOHNSTOWN C

0240/0127

1 0 00052 0 03 0254+59 050182 FT  
WASHINGTON ST  
(SR3044 SEG 0030/0576) 0240/0000

NO	STATION	STREET	TYPE	DATE	REMARKS
	0250/0142	MAPLE AV	AL		
	0250/0140	LEN=0052	INSTALLED	2000	
	0250/0136	BMSSEN 11/0271/0250/0000			
	053143 FT	1 0 00052 0 03 0283+62			
	NC PH	OE BE CT			
	0250/0000	L. CONEMA. RIV			
	0240/2916	BMSBG 11/0271/0250/0000			
		LENGTH(AH 3636 BK 2961)			
		(AAR 862482G)#TRKS 01			
	0240/2337	012 "DIA CIR PLASTIC			
		LEN=0015	INSTALLED	1988	
		GAUTIER ST			
		(CITY)			
	0240/1799	RAILROAD ST			
		(CITY)			
	0240/1240	006 "DIA CIR PLASTIC			
		LEN=0035	INSTALLED	1988	
		HUDSON ST			
	0240/1200	(CITY)			
		MATTHEW ST			
	0240/0441	(CITY)			
	0240/0134	018 "DIA CIR CONCR			
		LEN=0025	INSTALLED	1988	
	0240/0127	(APRA) BETHLEHEM STEEL			
	0240/0082	(AAR 145265E)#TRKS 01			
	0240/0080	018 "DIA CIR CONCR			
	050182 FT	LEN=0015	INSTALLED	1988	
	0240/0000	LENGTH(AH 2961 BK 1372)			
	0190/1259	RAILROAD ST			
		(CITY)			
		LOCUST ST			
		(CITY)			
	0190/1047	COVER AL			
	0190/0897	(CITY)			
	0190/0769	012 "DIA CIR CONCR			
		LEN=0015	INSTALLED	1988	
	NC CL	INTON ST			
		MAIN ST			
		(CITY)			
	0190/0719	018 "DIA CIR CONCR			
	0190/0624	LEN=0015	INSTALLED	1988	

EXTRACT DATE: 12/28/2024 ROADWAY MANAGEMENT SYSTEM PAGE NUMBER: 174  
PRINT DATE: 12/30/2024 SLD COUNTY/SR - ANNUAL PRINT COUNTY: CAMBRIA

DIR: B TOTAL LEN: 37.263 MI. DIST: 09-3 SR: 271  
LEFT MUN: JOHNSTOWN C RIGHT MUN: JOHNSTOWN C

LEVERGOOD ST  
(CITY) 0190/0620

VINE ST  
(SR3016 SEG 0031/0879) 0190/0298  
048810 FT

MENOHER BL  
(SR3055 SEG 0010/0000) 0180/2070

KILLDEER PL  
(CITY) 0180/0457

046740 FT

0190/0583 012 "DIA CIRC CONCR  
LEN=0030 INSTALLED 1988

048810 FT 1 0 00222 0 03 0375+17  
NC BEDFORD ST

BEDFORD ST  
(SR3016 SEG 0040/0000)  
HAYNES ST  
(CITY)

INTER-BK

0190/0000 LTH AH 001372 BK 001865  
048810 FT  
7182/0000 LTH AH 001865 BK 002070  
INTER-AHD HAYNES ST  
(CITY)

0180/2070

0180/1953 018 "DIA CIRC CONCR  
LEN=0020 INSTALLED 1988

0180/1587 018 "DIA CIRC CONCR  
LEN=0014 INSTALLED 1988

0180/1582 018 "DIA CIRC CONCR  
LEN=0030 INSTALLED 1988

0180/1280 018 "DIA CIRC CONCR  
LEN=0030 INSTALLED 1988

0180/0944 PLUMMER PL  
(CITY)

0180/0805 SOUTH ST  
(CITY)

0180/0695 BRINKER PL  
(CITY)

0180/0457 PAUL AL  
(CITY)

0180/0347 SKYLARK PL  
(CITY)

0180/0120 LAVELLY AL  
(CITY)

046740 FT 2 0 11011 7 00 0148+44  
EVERHART ST  
(CITY)

0180/0000 LENGTH(AH 2070 BK 2865)  
JOHNSTOWN

0170/2327 SOUTHMONT B

0170/1466 018 "DIA CIRC CONCR  
LEN=0040 INSTALLED UNKN  
018 "DIA CIRC CONCR

EXTRACT DATE: 12/28/2024 ROADWAY MANAGEMENT SYSTEM PAGE NUMBER: 173  
PRINT DATE: 12/30/2024 SLD COUNTY/SR - ANNUAL PRINT COUNTY: CAMBRIA

DIR: B TOTAL LEN: 37.263 MI. DIST: 09-3 SR: 271  
LEFT MUN: SOUTHMONT B RIGHT MUN: SOUTHMONT B

	043875 FT	0170/1252	LEN=0038	INSTALLED UNKN
		0170/0720	018"H 01"W	**UNKNOWN**
		0170/0396	LEN=0040	INSTALLED UNKN
			017"DIA	CIRC METAL
			LEN=0044	INSTALLED UNKN
			FROM 3021/0010	SH
		0170/0115	(CONN)	
		043875 FT	2 0 11011 7 00	0120+24
			BARNETT ST	
		0170/0000	(SR3021 SEG 0010/0444)	
			LENGTH(AH 2865 BK 2505)	
			TO 3021/0010	SH
		0160/2444	(CONN)	
			024"DIA	CIR UNKNOWN
		0160/1720	LEN=0060	INSTALLED UNKN
			024"DIA	CAST IRON
		0160/1340	LEN=0060	INSTALLED UNKN
	041370 FT	041370 FT	2 0 11011 7 00	0095+41
		0160/0000	LENGTH(AH 2505 BK 3202)	
			CELESTE DR	
		0150/1381	(BORO)	
			018"DIA	CIR PLASTIC
		0150/1018	LEN=0068	INSTALLED UNKN
			SUSAN DR	
		0150/0926	(BORO)	
2 0 11011 7 00 0063+59	038168 FT	038168 FT		
GENEVA AV				
(BORO)	0150/0000	0150/0000	LENGTH(AH 3202 BK 2525)	
			018"DIA	CIRC CONCR
MILLCREEK RD	0140/2031	0140/2403	LEN=0054	INSTALLED UNKN
(BORO)			PINE GROVE RD	
		0140/2001	(BORO)	
SOUTHMONT			GARDNER ST	
WESTMONT B	0140/1925	0140/1422	(BORO)	
WESTMONT				

DIR: B	TOTAL LEN: 37.263 MI.	DIST: 09-3	SR: 271
LEFT MUN: WESTMONT B		RIGHT MUN: SOUTHMONT B	
SOUTHMONT B	0140/1042		
FIFTH AV (BORO)	0140/0922	0140/0994	WEAVER CT (BORO)
		0140/0905	DIAMOND BL (BORO)
		0140/0440	ORCHARD ST (BORO)
		0140/0415	015 "DIA CIRC METAL LEN=0100 INSTALLED UNKN
		0140/0249	018 "DIA CIRC CONCR LEN=0030 INSTALLED UNKN
C TO LUZERNE ST (BORO)	0140/0122		
0 11011 7 00 0037+78 035643 FT		035643 FT	GARDNER ST (BORO)
LUZERNE ST (BORO)	0140/0000	0140/0000	LENGTH(AH 2525 BK 3777) SOUTHMONT
		0130/3487	WESTMONT B
		0130/3221	CHRISTOPHER ST (BORO)
CARNEGIE AV (BORO)	0130/3009		
		0130/2987	015 "DIA CIR UNKNOWN LEN=0015 INSTALLED UNKN
		0130/2951	015 "DIA CIR UNKNOWN LEN=0015 INSTALLED UNKN
		0130/2885	YALE AV (BORO)
		0130/2764	015 "DIA CIR UNKNOWN LEN=0015 INSTALLED UNKN
DREXEL AV (BORO)	0130/2747		
		0130/2489	015 "DIA CIR UNKNOWN LEN=0015 INSTALLED UNKN
		0130/2484	015 "DIA CIR UNKNOWN LEN=0015 INSTALLED UNKN
CASE AV (BORO)	0130/2418		
		0130/2276	HARVARD AV (BORO)
		0130/2184	015 "DIA CIR UNKNOWN LEN=0015 INSTALLED UNKN
SUNNEHANNA DR (BORO)	0130/2106		
		0130/2100	015 "DIA CIR UNKNOWN LEN=0015 INSTALLED UNKN
			015 "DIA CIR UNKNOWN

DIR: B TOTAL LEN: 37.263 MI. DIST: 09-3 SR: 271  
LEFT MUN: WESTMONT B RIGHT MUN: WESTMONT B

DIR: B		TOTAL LEN: 37.263 MI.		DIST: 09-3		SR: 271	
LEFT MUN: WESTMONT B				RIGHT MUN: WESTMONT B			
TWP )	0120/1058	==					
BENCHMARK LN	0120/0103	==					
TWP )	028662 FT				028662 FT	2 0 11011 0 02 0073+52	
ST CLAIR RD						WEST SAINT CLAIR RD	
SR3005 SEG 0010/0000)	0120/0000	==	==		0120/0000	(BORO)	
ARTHA LN	0110/1404	==				LENGTH(AH 3204 BK 1741)	
BORO)	0110/1169	==					
AMELA LN	0110/0884	==					
BORO)							
CCAFFREY LN							
BORO)							
						JIMDOT LN	
GRAYSTONE LN	0110/0669	==			0110/0811	(TWP )	
BORO)							
						012 "DIA CIRC METAL	
					0110/0626	LEN=0040 INSTALLED UNKN	
						ALICIA LN	
	026921 FT				0110/0580	(TWP )	
					026921 FT	2 0 11006 0 01 0199+10	
					0110/0000	LENGTH(AH 1741 BK 1827)	
						DEERFIELD LN	
					0100/1522	(TWP )	
RURY LN	0100/1021	==					
BORO)							
					0100/0905	018 "DIA CIRC CONCR	
						LEN=0042 INSTALLED UNKN	
					0100/0789	WESTMONT	
						UPPER YODER T	
					0100/0503	024 "DIA CIRC CONCR	
						LEN=0025 INSTALLED UNKN	
						WHISPERING PINES LN	
					0100/0356	(TWP )	
						018 "DIA CIR PLASTIC	
					0100/0226	LEN=0036 INSTALLED UNKN	
	025094 FT				025094 FT		
0 11006 0 01 0180+80	025094 FT					MFC BEGIN = B	
WOODMONT RD	0100/0000				0100/0000	LENGTH(AH 1827 BK 3005)	
(T728)						072 "DIA CIRC CONCR	
						LEN=0050 INSTALLED UNKN	
					0090/2704		
						024 "DIA CIR PLASTIC	
					0090/1866	LEN=0050 INSTALLED 1999	
						015 "DIA CIR PLASTIC	
					0090/1660	LEN=0050 INSTALLED 1999	
						024 "DIA CIR PLASTIC	

EXTRACT DATE: 12/28/2024 ROADWAY MANAGEMENT SYSTEM PAGE NUMBER: 169  
PRINT DATE: 12/30/2024 SLD COUNTY/SR - ANNUAL PRINT COUNTY: CAMBRIA

DIR: B TOTAL LEN: 37.263 MI. DIST: 09-3 SR: 271  
LEFT MUN: UPPER YODER T RIGHT MUN: UPPER YODER T

		0090/1237	LEN=0055	INSTALLED	2016
			MILL CREEK		
		0090/1084	STRUCTURE LENGTH	17 FT	
			BMSID 11/0271/0090/1084		
		0090/0911	SILVER BIRCH LN		
			(PRDR)		
		0090/0436	018 " DIA CIRC CONCR		
022089 FT			LEN=0052	INSTALLED	UNKN
		022089 FT	2 0 11006 0 01 0150+12		
		0090/0000	LENGTH(AH 3005 BK 2890)		
			018 " DIA CIRC CONCR		
		0080/2702	LEN=0042	INSTALLED	UNKN
			018 " DIA CAST IRON		
		0080/2114	LEN=0042	INSTALLED	UNKN
PENNWOODS RD (PRDR)					
	0080/2080				
		0080/1870	009 " DIA CAST IRON		
			LEN=0050	INSTALLED	UNKN
			FENDER LN		
		0080/1545	(SR3003 SEG 0030/2362)		
			018 " DIA CAST IRON		
		0080/1191	LEN=0028	INSTALLED	UNKN
			018 " DIA CIR PLASTIC		
		0080/0990	LEN=0035	INSTALLED	UNKN
			018 " DIA CIR PLASTIC		
		0080/0725	LEN=0042	INSTALLED	2016
	019199 FT				
		019199 FT	2 0 11006 0 01 0122+50		
			MEADOW DR		
			(T699)		
		0080/0000	LENGTH(AH 2890 BK 2868)		
GAYVIEW TE (T402) LYLE CT (T401)					
	0070/2772				
	0070/2350				
		0070/1350	018 " DIA CIR PLASTIC		
			LEN=0066	INSTALLED	UNKN
LAUREL WY (PRDR)					
	0070/0494				
		0070/0021	018 " DIA CIR PLASTIC		
		016331 FT	LEN=0049	INSTALLED	UNKN
2 0 11006 0 01 0094+00 016331 FT SHENKELVIEW DR (T697)					
	0070/0000				
		0070/0000	LENGTH(AH 2868 BK 1778)		
			012 " DIA CIR PLASTIC		
		0060/1600	LEN=0050	INSTALLED	UNKN
			012 " DIA CAST IRON		



DIR: B TOTAL LEN: 37.263 MI. DIST: 09-3 SR: 271  
LEFT MUN: UPPER YODER T RIGHT MUN: UPPER YODER T

2 0 11006 0 01 0075+00 014553 FT  
MELLOT DR  
(T727) 0060/0000

0060/1262 LEN=0036 INSTALLED UNKN

014553 FT  
5 0060/0000 LENGTH(AH 1778 BK 2949)

0050/2126 012 "DIA CIR PLASTIC  
LEN=0034 INSTALLED UNKN  
0050/1947 018 "DIA CIR PLASTIC  
LEN=0044 INSTALLED UNKN  
KEAFER RD  
(T321)

011604 FT

0050/0088 018 "DIA CIR PLASTIC  
LEN=0052 INSTALLED UNKN  
011604 FT 2 0 11006 0 01 0045+08  
5 0050/0000 LENGTH(AH 2949 BK 2695)

STRUCTURE LENGTH 13 FT  
BMSID 11/0271/0040/2284  
DALTON RUN

0040/2310 STRUCTURE LENGTH 12 FT  
BMSID 11/0271/0040/1944  
018 "DIA CIRC CONCR  
LEN=0044 INSTALLED UNKN

008909 FT

0040/0795 018 "DIA CIR PLASTIC  
LEN=0030 INSTALLED 1998  
018 "DIA CIRC METAL  
LEN=0064 INSTALLED UNKN  
0040/0444 2 0 11006 0 00 0017+69  
008909 FT LIGONIER PK

OLD PETERSON DR  
(PRDR)

0030/1642

5 0040/0000 (SR3001 SEG 0020/0000)  
(SR3001 SEG 0020/0000)  
NORTHFORK RD  
LENGTH(AH 2695 BK 1887)

0030/1525 015 "DIA CIR PLASTIC  
LEN=0026 INSTALLED UNKN  
0030/1146 018 "DIA CIR PLASTIC  
LEN=0034 INSTALLED UNKN  
018 "DIA CIR PLASTIC  
LEN=0036 INSTALLED UNKN

EXTRACT DATE: 12/28/2024 ROADWAY MANAGEMENT SYSTEM PAGE NUMBER: 167  
PRINT DATE: 12/30/2024 SLD COUNTY/SR - ANNUAL PRINT COUNTY: CAMBRIA

DIR: B TOTAL LEN: 37.263 MI. DIST: 09-3 SR: 271  
LEFT MUN: UPPER YODER T RIGHT MUN: UPPER YODER T

007022 FT

0030/0301  
007022 FT  
0030/0000

018 "DIA CIR PLASTIC  
LEN=0032 INSTALLED UNKN  
2 0 11068 0 00 0070+21  
LENGTH(AH 1887 BK 3503)

0020/2774

018 "DIA CIR CONCR  
LEN=0034 INSTALLED UNKN

0020/2596

024 "DIA CIR CONCR  
LEN=0038 INSTALLED UNKN

0020/2142

015 "DIA CIR METAL  
LEN=0034 INSTALLED UNKN

0020/1857

015 "DIA CIR PLASTIC  
LEN=0034 INSTALLED UNKN

0020/1468

018 "DIA CIR PLASTIC  
LEN=0042 INSTALLED UNKN

0020/1011

018 "DIA CIR CONCR  
LEN=0034 INSTALLED UNKN

0020/0599

018 "DIA CIR CONCR  
LEN=0036 INSTALLED UNKN

003519 FT

003519 FT  
0020/0000

2 0 11068 0 00 0034+88  
LENGTH(AH 3503 BK 3519)

0010/3432

015 "DIA CIR CONCR  
LEN=0030 INSTALLED UNKN

0010/3088

015 "DIA CIR CONCR  
LEN=0036 INSTALLED UNKN

0010/2762

015 "DIA CIR CONCR  
LEN=0040 INSTALLED UNKN

0010/2388

015 "DIA CIR CONCR  
LEN=0037 INSTALLED UNKN

0010/2098

018 "DIA CIR CONCR  
LEN=0034 INSTALLED UNKN

0010/1830

018 "DIA CIR CONCR  
LEN=0034 INSTALLED UNKN

0010/1450

024 "DIA CIR CONCR  
LEN=0080 INSTALLED UNKN

0010/0965

012 "DIA CIR CONCR  
LEN=0070 INSTALLED 1999

0010/0581

012 "DIA CIR CONCR  
LEN=0060 INSTALLED 1999

000000 FT

0010/0084  
000000 FT  
NC ME

RETAINING WALL END  
BMSID 11/0271/0010/0000  
2 0 11068 0 00 0000+00

INTER-BK

RETAINING WALL BEGIN  
BMSID 11/0271/0010/0000  
MENOHER HW

(SR0271 SEG 0020/2360)

MFC BEGIN = C

BK-SOMERSET (55)

0010/0000

LENGTH(AH 3519 BK 0000)

EXTRACT DATE: 12/28/2024 ROADWAY MANAGEMENT SYSTEM PAGE NUMBER: 166  
 PRINT DATE: 12/30/2024 SLD COUNTY/SR - ANNUAL PRINT COUNTY: CAMBRIA  
 DIR: B TOTAL LEN: 6.449 MI. DIST: 09-3 SR: 253  
 LEFT MUN: READE T RIGHT MUN: READE T

034052 FT

034052 FT AH-CLEARFIELD (17)  
 INTER-AHD CAMBRIA ST  
 0140/3614 (SR0253 SEG 0010/0000)  
 018 "DIA CIRC METAL  
 0140/3450 LEN=0042 INSTALLED UNKN

018 "DIA CIRC METAL  
 LEN=0030 INSTALLED UNKN  
 018 "DIA CIRC CONCR  
 0140/1834 LEN=0042 INSTALLED UNKN  
 018 "DIA CIRC METAL  
 0140/1562 LEN=0042 INSTALLED UNKN

030438 FT

0140/0013 BMS EN 11/0253/0140/0000  
 030438 FT 1 0 00276 0 07 2097+68  
 CURTIS RUN  
 BMSBG 11/0253/0140/0000  
 5 0140/0000 LENGTH(AH 3614 BK 3127)  
 018 "DIA CIRC CONCR  
 0130/2585 LEN=0145 INSTALLED UNKN  
 018 "DIA CIRC CONCR  
 0130/2400 LEN=0050 INSTALLED 1988  
 018 "DIA CIRC CONCR  
 0130/2123 LEN=0032 INSTALLED UNKN  
 018 "DIA CIRC CONCR  
 0130/1439 LEN=0026 INSTALLED UNKN

EXTRACT DATE: 12/28/2024 ROADWAY MANAGEMENT SYSTEM PAGE NUMBER: 165  
PRINT DATE: 12/30/2024 SLD COUNTY/SR - ANNUAL PRINT COUNTY: CAMBRIA

DIR: B TOTAL LEN: 6.449 MI. DIST: 09-3 SR: 253  
LEFT MUN: READE T RIGHT MUN: READE T

				0130/1163	018 "DIA CIRC CONCR LEN=0042 INSTALLED UNKN
				0130/0925	015 "DIA CIRC CONCR LEN=0046 INSTALLED UNKN
				0130/0550	015 "DIA CIRC CONCR LEN=0040 INSTALLED UNKN
027311 FT				0130/0027	BMSSEN 11/0253/0130/0000 1 0 00276 0 07 2066+55
				027311 FT	MUDDY RUN BMSBG 11/0253/0130/0000
026793 FT				0130/0000	LENGTH(AH 3127 BK 0518) 1 0 00276 0 07 2061+20
				026793 FT	CAMBRIA MILLS RD (T566)
				0120/0000	LENGTH(AH 0518 BK 1867) 018 "DIA CIRC CONCR
				0110/1523	LEN=0042 INSTALLED UNKN
				0110/1194	018 "DIA CIRC CONCR LEN=0042 INSTALLED UNKN
				0110/0823	015 "DIA CIRC CONCR LEN=0036 INSTALLED UNKN
024926 FT				024926 FT	1 0 00276 0 07 2041+28
				0110/0000	LENGTH(AH 1867 BK 2862) 036 "DIA CAST IRON
				0100/2330	LEN=0041 INSTALLED UNKN
CUSTOM TRUSS INC LT (PRDR)				0100/0350	(APRA) CUSTOM TRUSS INC 015 "DIA CIRC CONCR
DAKOTA RIDGE RD (T570)				0100/0103	LEN=0135 INSTALLED UNKN
				022064 FT	1 0 00276 0 07 2013+91 DUMP RD (T571)
				0100/0000	LENGTH(AH 2862 BK 2442) MCCELLAN ST (PRDR)
				0090/2048	
				0090/1126	018 "DIA CIR PLASTIC LEN=0062 INSTALLED UNKN
				0090/0900	015 "DIA CIR PLASTIC LEN=0043 INSTALLED UNKN
				0090/0506	024 "DIA CIRC METAL LEN=0047 INSTALLED UNKN

EXTRACT DATE: 12/28/2024 ROADWAY MANAGEMENT SYSTEM PAGE NUMBER: 164  
PRINT DATE: 12/30/2024 SLD COUNTY/SR - ANNUAL PRINT COUNTY: CAMBRIA

DIR: B TOTAL LEN: 6.449 MI. DIST: 09-3 SR: 253  
LEFT MUN: READE T RIGHT MUN: READE T

1 0 00276 0 07 1989+21 019622 FT  
SKYLINE DR  
(SR0865 SEG 0100/0000)  
ROSELAND RD  
(SR1022 SEG 0070/3008) 0090/0000

017486 FT

016205 FT

013237 FT

019622 FT

5 0090/0000 LENGTH(AH 2442 BK 2136)

028 "DIA CIRC CONCR  
LEN=0054 INSTALLED UNKN  
018 "DIA CIRC CONCR  
LEN=0124 INSTALLED UNKN  
DAISY AV  
(PRDR)

018 "DIA CIRC CONCR  
LEN=0050 INSTALLED UNKN  
037 "DIA CIRC CONCR  
LEN=0075 INSTALLED UNKN  
1 0 00276 0 07 1967+70  
SKYLINE DR  
(SR0865 SEG 0090/2592)

5 0080/0000 LENGTH(AH 2136 BK 1281)  
018 "DIA CIR PLASTIC  
LEN=0070 INSTALLED 2006

016205 FT 1 0 00276 0 07 1954+75  
VILLAGE: GLASGOW  
COKE OVENS RD  
(T563)

5 0070/0000 LENGTH(AH 1281 BK 2968)  
018 "DIA CIR PLASTIC  
LEN=0070 INSTALLED 2006  
018 "DIA CIR PLASTIC  
LEN=0055 INSTALLED UNKN

RODEO DR  
(PRDR)  
SUNSET BL  
(PRDR)

048 "DIA CIRC METAL  
LEN=0050 INSTALLED 2006  
018 "DIA CIR PLASTIC  
LEN=0050 INSTALLED 2006  
018 "DIA CIR PLASTIC  
LEN=0040 INSTALLED UNKN  
018 "DIA CIR PLASTIC  
LEN=0060 INSTALLED 2006  
018 "DIA CIR PLASTIC  
LEN=0050 INSTALLED 2006

5 0060/0000 LENGTH(AH 2968 BK 2588)  
1 0 00276 0 07 1925+07  
013237 FT

EXTRACT DATE: 12/28/2024 ROADWAY MANAGEMENT SYSTEM PAGE NUMBER: 163  
PRINT DATE: 12/30/2024 SLD COUNTY/SR - ANNUAL PRINT COUNTY: CAMBRIA

DIR: B TOTAL LEN: 6.449 MI. DIST: 09-3 SR: 253  
LEFT MUN: READE T RIGHT MUN: READE T

010649 FT

007726 FT

0050/2372	018 "DIA	CIR PLASTIC
	LEN=0045	INSTALLED 2006
0050/1969	018 "DIA	CIR PLASTIC
	LEN=0055	INSTALLED 2006
0050/1733	024 "DIA	CIR PLASTIC
	LEN=0045	INSTALLED 2006
0050/1346	018 "DIA	CIR PLASTIC
	LEN=0045	INSTALLED 2006
0050/0973	018 "DIA	CIR PLASTIC
	LEN=0045	INSTALLED 2006
0050/0690	018 "DIA	CIRC CONCR
	LEN=0042	INSTALLED UNKN
010649 FT	1 0 00276	0 07 1899+49
	RIDGE RD	
	(T567)	
0050/0000	LENGTH(AH	2588 BK 2923)
	018 "DIA	CIR PLASTIC
0040/2885	LEN=0085	INSTALLED 2006
0040/2380	036 "DIA	CIRC CONCR
	LEN=0074	INSTALLED UNKN
0040/2309	UNKNOWN RD	
	(PRDR)	
0040/1704	024 "DIA	CIR PLASTIC
	LEN=0042	INSTALLED UNKN
0040/1401	018 "DIA	CIRC CONCR
	LEN=0042	INSTALLED UNKN
0040/1380	018 "DIA	CIRC CONCR
	LEN=0050	INSTALLED 2006
0040/0946	018 "DIA	CIR PLASTIC
	LEN=0048	INSTALLED 1997
0040/0677	018 "DIA	CIR PLASTIC
	LEN=0060	INSTALLED 2006
0040/0506	018 "DIA	CIR PLASTIC
	LEN=0042	INSTALLED 1997
0040/0328	024 "DIA	CIRC CONCR
	LEN=0050	INSTALLED UNKN
007726 FT	1 0 00276	0 07 1870+49
	VILLAGE:	HOLLENTOWN
0040/0000	LENGTH(AH	2923 BK 2549)
	024 "DIA	CIRC CONCR
0030/2467	LEN=0042	INSTALLED UNKN
0030/1800	018 "DIA	CIR PLASTIC
	LEN=0040	INSTALLED 1997
0030/1511	018 "DIA	CIR PLASTIC
	LEN=0050	INSTALLED 2006
0030/1079	018 "DIA	CIRC CONCR
	LEN=0050	INSTALLED 2002

EXTRACT DATE: 12/28/2024 ROADWAY MANAGEMENT SYSTEM PAGE NUMBER: 162  
PRINT DATE: 12/30/2024 SLD COUNTY/SR - ANNUAL PRINT COUNTY: CAMBRIA

DIR: B TOTAL LEN: 6.449 MI. DIST: 09-3 SR: 253  
LEFT MUN: READE T RIGHT MUN: READE T

			030 " DIA CIRC CONCR
	0030/0736	LEN=0042	INSTALLED UNKN
		024 " DIA CIRC CONCR	
005177 FT	0030/0539	LEN=0042	INSTALLED UNKN
	005177 FT	1 0 00276	0 07 1844+72
	0030/0000	LENGTH(AH	2549 BK 2437)
		018 " DIA CIR PLASTIC	
	0020/1590	LEN=0050	INSTALLED 2006
		018 " DIA CIR PLASTIC	
	0020/1400	LEN=0050	INSTALLED 2006
		018 " DIA CIR PLASTIC	
	0020/1040	LEN=0020	INSTALLED 2006
		018 " DIA CIR PLASTIC	
	0020/0820	LEN=0045	INSTALLED 2006
		018 " DIA CIR PLASTIC	
	0020/0585	LEN=0045	INSTALLED 2006
		018 " DIA CIR PLASTIC	
	0020/0393	LEN=0045	INSTALLED 2006
002740 FT	002740 FT	1 0 00276	0 07 1819+78
	0020/0000	LENGTH(AH	2437 BK 2740)
		018 " DIA CIRC METAL	
	0010/2478	LEN=0040	INSTALLED 2006
		018 " DIA CIRC METAL	
	0010/2051	LEN=0060	INSTALLED UNKN
		040 " DIA CIRC OTHER	
	0010/1558	LEN=0050	INSTALLED 2006
		024 " DIA CIR PLASTIC	
	0010/1300	LEN=0050	INSTALLED 2006
		018 " DIA CIR PLASTIC	
	0010/0908	LEN=0060	INSTALLED 2006
WOOD ST (PRDR)	0010/0872		
		018 " DIA CIR PLASTIC	
	0010/0536	LEN=0060	INSTALLED 2006
		MAIN ST	
	0010/0135	(PRDR)	
		018 " DIA CIR PLASTIC	
	0010/0040	LEN=0026	INSTALLED UNKN
		015 " DIA CIRC CONCR	
	0010/0037	LEN=0037	INSTALLED 2000
000000 FT	000000 FT	1 0 00276	0 07 1792+93
		VILLAGE: VAN ORMER	
		EXECUTIVE DR	
		GLENDAL VALLEY RD	
		(SR0053 SEG 0660/0000)	
	INTER-BK	VAN ORMER RD	
		(T561)	
		MFC BEGIN = D	
	0010/0000	LENGTH(AH	2740 BK 0000)

EXTRACT DATE: 12/28/2024 ROADWAY MANAGEMENT SYSTEM PAGE NUMBER: 161  
PRINT DATE: 12/30/2024 SLD COUNTY/SR - ANNUAL PRINT COUNTY: CAMBRIA  
DIR: B TOTAL LEN: 1.014 MI. DIST: 09-3 SR: 240  
LEFT MUN: SUSQUEHANNA T RIGHT MUN: SUSQUEHANNA T

005355 FT

005355 FT SHAWNA RD



EXTRACT DATE: 12/28/2024 ROADWAY MANAGEMENT SYSTEM PAGE NUMBER: 160  
PRINT DATE: 12/30/2024 SLD COUNTY/SR - ANNUAL PRINT COUNTY: CAMBRIA

DIR: B TOTAL LEN: 1.014 MI. DIST: 09-3 SR: 240  
LEFT MUN: SUSQUEHANNA T RIGHT MUN: SUSQUEHANNA T

		0020/1455	(SR0219 SEG 0870/2367)
		0020/1359	BMSSEN 11/0240/0020/1256
			2 0 11069 0 00 0052+00
			W BR SUSQUEHANNA RIVER
		0020/1256	BMSBG 11/0240/0020/1256
			018 "DIA CIR PLASTIC
		0020/0691	LEN=0036 INSTALLED UNKN
			018 "DIA CIR PLASTIC
		0020/0479	LEN=0036 INSTALLED UNKN
		0020/0023	BMSSEN 11/0240/0020/0000
		003900 FT	2 0 11069 0 00 0039+24
			PEG'S RUN
			BMSBG 11/0240/0020/0000
		0020/0000	LENGTH(AH 1455 BK 3900)
			018 "DIA CIR PLASTIC
		0010/3201	LEN=0055 INSTALLED 1999
			018 "DIA CIR PLASTIC
		0010/2965	LEN=0048 INSTALLED UNKN
			024 "DIA CIRC CONCR
		0010/2829	LEN=0048 INSTALLED UNKN
			018 "DIA CIR PLASTIC
		0010/2697	LEN=0038 INSTALLED UNKN
			018 "DIA CIR PLASTIC
		0010/2418	LEN=0050 INSTALLED 1999
			018 "DIA CIR PLASTIC
		0010/2121	LEN=0038 INSTALLED UNKN
			018 "DIA CIR PLASTIC
		0010/1934	LEN=0038 INSTALLED UNKN
			018 "DIA CIR PLASTIC
		0010/1791	LEN=0038 INSTALLED UNKN
			018 "DIA CIR PLASTIC
		0010/1377	LEN=0042 INSTALLED UNKN
			018 "DIA CIR PLASTIC
		0010/1037	LEN=0042 INSTALLED UNKN
			018 "DIA CIR PLASTIC
		0010/0761	LEN=0050 INSTALLED 1999
			018 "DIA CIR PLASTIC
		0010/0464	LEN=0050 INSTALLED 1999
			018 "DIA CIR PLASTIC
		0010/0315	LEN=0048 INSTALLED UNKN
		000000 FT	2 0 11069 0 00 0000+00
			NC PEG RUN RD
		INTER-BK	UNIONTOWN RD
			(SR0240 SEG 0150/2091)
			MFC BEGIN = D
			BK-INDIANA (32)
		0010/0000	LENGTH(AH 3900 BK 0000)

003900 FT

RELATIVE LN  
(PRDR)

0010/2983

000000 FT

EXTRACT DATE: 12/28/2024 ROADWAY MANAGEMENT SYSTEM PAGE NUMBER: 159  
PRINT DATE: 12/30/2024 SLD COUNTY/SR - ANNUAL PRINT COUNTY: CAMBRIA  
DIR: N TOTAL LEN: 40.081 MI. DIST: 09-3 SR: 219  
LEFT MUN: SUSQUEHANNA T RIGHT MUN: SUSQUEHANNA T

211627 FT



210512 FT AH-INDIANA (32)  
INTER-AHD MAIN ST  
0880/2293 (SR0219 SEG 0010/0000)  
015 "DIA CIRC CONCR

EXTRACT DATE: 12/28/2024 ROADWAY MANAGEMENT SYSTEM PAGE NUMBER: 158  
PRINT DATE: 12/30/2024 SLD COUNTY/SR - ANNUAL PRINT COUNTY: CAMBRIA

DIR: N TOTAL LEN: 40.081 MI. DIST: 09-3 SR: 219  
LEFT MUN: SUSQUEHANNA T RIGHT MUN: SUSQUEHANNA T

209334 FT

PEG RUN RD  
(SR0240 SEG 0020/1455) 0870/2367

205483 FT

0880/1874	LEN=0038	INSTALLED	UNKN
0880/1273	BMS EN 11/0219/0880/1264		
	1 0 00062 0 04 1132+63		
	TR W BR SUSQUEHANNA RIV		
0880/1264	BMSBG 11/0219/0880/1264		
	024 "DIA CIRC CONCR		
0880/1074	LEN=0050	INSTALLED	UNKN
	015 "DIA CIRC CONCR		
0880/0885	LEN=0036	INSTALLED	UNKN
	015 "DIA CIRC CONCR		
0880/0690	LEN=0044	INSTALLED	UNKN
	024 "DIA CIRC CONCR		
0880/0196	LEN=0058	INSTALLED	UNKN
208219 FT	1 0 00062 0 04 1119+90		
0880/0000	LENGTH(AH 2293 BK 3851)		
	018 "DIA CIRC CONCR		
0870/3458	LEN=0058	INSTALLED	UNKN
	015 "DIA CIRC CONCR		
0870/2761	LEN=0050	INSTALLED	UNKN
	015 "DIA CIRC CONCR		
0870/2405	LEN=0050	INSTALLED	1990
	012 "DIA CIR PLASTIC		
0870/2393	LEN=0046	INSTALLED	UNKN
	015 "DIA CIRC CONCR		
0870/2080	LEN=0046	INSTALLED	UNKN
	018 "DIA CIRC CONCR		
0870/1764	LEN=0048	INSTALLED	UNKN
	015 "DIA CIRC CONCR		
0870/1617	LEN=0034	INSTALLED	UNKN
	015 "DIA CIRC CONCR		
0870/1532	LEN=0044	INSTALLED	UNKN
	015 "DIA CIRC CONCR		
0870/1311	LEN=0040	INSTALLED	UNKN
	015 "DIA CIR PLASTIC		
0870/0860	LEN=0054	INSTALLED	UNKN
	015 "DIA CIRC METAL		
0870/0516	LEN=0045	INSTALLED	UNKN
	015 "DIA CIRC CONCR		
0870/0326	LEN=0056	INSTALLED	UNKN
	015 "DIA CIRC CONCR		
0870/0048	LEN=0050	INSTALLED	UNKN
204368 FT	1 0 00062 0 04 1081+86		
	MAIN ST		
0870/0000	SEG 0110/2987)		
	LENGTH(AH 3851 BK 2638)		

EXTRACT DATE: 12/28/2024 ROADWAY MANAGEMENT SYSTEM PAGE NUMBER: 157  
PRINT DATE: 12/30/2024 SLD COUNTY/SR - ANNUAL PRINT COUNTY: CAMBRIA

DIR: N TOTAL LEN: 40.081 MI. DIST: 09-3 SR: 219  
LEFT MUN: SUSQUEHANNA T RIGHT MUN: SUSQUEHANNA T

					0860/1995	BMS	SEN	11/02	19/08	60/19	74	
						1	0	0006	2	0	04	1074+86
												EMEIGH RUN
					0860/1974	BMS	BG	11/02	19/08	60/19	74	
						015	"	DIA	CIRC	CONCR		
					0860/1625	LEN=	0050		INSTALLED	1988		
						015	"	DIA	CIRC	CONCR		
					0860/1233	LEN=	0060		INSTALLED	1988		
						015	"	DIA	CIRC	CONCR		
					0860/0738	LEN=	0050		INSTALLED	1988		
						015	"	DIA	CIRC	CONCR		
					0860/0099	LEN=	0044		INSTALLED	1988		
					201730 FT	1	0	0006	2	0	04	1054+83
					5 0860/0000	LENGTH(AH	2638	BK	3499)			
						015	"	DIA	CIRC	CONCR		
					0850/3252	LEN=	0050		INSTALLED	1988		
						015	"	DIA	CIRC	CONCR		
					0850/2922	LEN=	0046		INSTALLED	1988		
						015	"	DIA	CIRC	CONCR		
					0850/2680	LEN=	0048		INSTALLED	1988		
						024	"	DIA	CIRC	CONCR		
					0850/2386	LEN=	0048		INSTALLED	1988		
						015	"	DIA	CIRC	CONCR		
					0850/2181	LEN=	0050		INSTALLED	1988		
						036	"	DIA	CIRC	CONCR		
					0850/1837	LEN=	0040		INSTALLED	1988		
						015	"	DIA	CIRC	CONCR		
					0850/1368	LEN=	0060		INSTALLED	1988		
						015	"	DIA	CIRC	CONCR		
					0850/0950	LEN=	0044		INSTALLED	1988		
						015	"	DIA	CIRC	CONCR		
					0850/0105	LEN=	0062		INSTALLED	1988		
					198231 FT	1	0	0006	2	0	04	1019+94
					5 0850/0000	LENGTH(AH	3499	BK	1052)			
						015	"	DIA	CIRC	CONCR		
					0840/0881	LEN=	0044		INSTALLED	1988		
					0840/0334	BMS	SEN	11/02	19/08	40/02	56	
						1	0	0006	2	0	04	1009+44
												W BR SUSQUEHANNA RIVER
					0840/0256	BMS	BG	11/02	19/08	40/02	56	
					197179 FT							
					5 0840/0000	LENGTH(AH	1052	BK	2281)			
						015	"	DIA	CIRC	CONCR		
					0830/1684	LEN=	0044		INSTALLED	1988		
						015	"	DIA	CIRC	CONCR		
					0830/1343	LEN=	0040		INSTALLED	1988		

202845 FT

199346 FT

1 0 00062 0 04 1009+44 198294 FT  
GREENWICH RD  
(SR4018 SEG 0030/1498) 0840/0000

EXTRACT DATE: 12/28/2024 ROADWAY MANAGEMENT SYSTEM PAGE NUMBER: 156  
PRINT DATE: 12/30/2024 SLD COUNTY/SR - ANNUAL PRINT COUNTY: CAMBRIA

DIR: N TOTAL LEN: 40.081 MI. DIST: 09-3 SR: 219  
LEFT MUN: SUSQUEHANNA T RIGHT MUN: SUSQUEHANNA T

MOSS CREEK RD  
(SR4029 SEG 0040/2596) 0830/0737

196013 FT

192468 FT

	0830/0710	048 "DIA CIRC METAL LEN=0083 INSTALLED 1951
	0830/0079 194898 FT	BMS EN 11/0219/0830/0000 1 0 00062 0 04 0986+50 VILLAGE: GARMAN W BR SUSQUEHANNA RIVER BMSBG 11/0219/0830/0000 LENGTH(AH 2281 BK 3545)
	0830/0000	MARY ST (T563)
	0820/3166	015 "DIA CIRC CONCR LEN=0036 INSTALLED 1988
	0820/3141	015 "DIA CIRC CONCR LEN=0042 INSTALLED 1988
	0820/2472	015 "DIA CIRC CONCR LEN=0042 INSTALLED 1988
	0820/2187	015 "DIA CIRC CONCR LEN=0042 INSTALLED 1988
	0820/1861	BMS EN 11/0219/0820/1848 1 0 00062 0 04 0969+55 TR W BR SUSQUEHANNA RIV
	0820/1848	BMSBG 11/0219/0820/1848
	0820/1571	015 "DIA CIRC CONCR LEN=0050 INSTALLED 1988
	0820/1187	015 "DIA CIRC CONCR LEN=0048 INSTALLED 1988
	0820/0617	015 "DIA CIRC CONCR LEN=0046 INSTALLED 1988
	0820/0370	018 "DIA CIRC CONCR LEN=0050 INSTALLED 1988
	0820/0021 191353 FT	018"H 24"W ELLIP CONC LEN=0100 INSTALLED 1988 1 0 00062 0 04 0951+03
		018 "DIA CIRC METAL LEN=0014 INSTALLED 1988
		NC SHAWNA RD SUSQUEHANNA NORTHERN CAMBRIA B
	0820/0000	LENGTH(AH 3545 BK 1761)
	0810/0728	018 "DIA CIRC CONCR LEN=0026 INSTALLED 1988
	0810/0695	SYCAMORE ST (BORO)
	0810/0373	018 "DIA CIRC CONCR LEN=0046 INSTALLED 1988
		SPRUCE ST

EXTRACT DATE: 12/28/2024 ROADWAY MANAGEMENT SYSTEM PAGE NUMBER: 155  
PRINT DATE: 12/30/2024 SLD COUNTY/SR - ANNUAL PRINT COUNTY: CAMBRIA

DIR: N TOTAL LEN: 40.081 MI. DIST: 09-3 SR: 219  
LEFT MUN: NORTHERN CAMBRIA B RIGHT MUN: NORTHERN CAMBRIA B

	==	==	0810/0349	(BORO)
	---	---	0810/0021	015 "DIA CIRC CONCR
190707 FT			189592 FT	LEN=0035 INSTALLED 1988
	==	==		1 0 00062 0 04 0933+43
	---	---		SASSAFRAS ST
	==	==	5 0810/0000	(BORO)
	---	---		LENGTH(AH 1761 BK 1995)
	---	---	0800/1704	012 "DIA CIR PLASTIC
	==	==		LEN=0050 INSTALLED 1988
	---	---	0800/1668	REDBUD ST
	==	==		(BORO)
	---	---	0800/1588	018 "DIA CIRC CONCR
	---	---		LEN=0035 INSTALLED 1988
	---	---	0800/1367	018 "DIA CIRC CONCR
	==	==		LEN=0030 INSTALLED 1988
	---	---	0800/1318	POPLAR ST
	---	---		(BORO)
	---	---	0800/1011	018 "DIA CIRC CONCR
	==	==		LEN=0020 INSTALLED 1988
	---	---	0800/0963	MULBERRY ST
	==	==		(BORO)
	---	---	0800/0609	MAGNOLIA ST
	---	---		(BORO)
	---	---	0800/0450	018 "DIA CIRC CONCR
	==	==		LEN=0032 INSTALLED 1988
	---	---	0800/0398	LAUREL ST
	---	---	0800/0344	(SR4027 SEG 0010/0000)
				BMSSEN 11/0219/0800/0332
				1 0 00062 0 04 0916+60
				PORTER RUN
			0800/0332	BMSBG 11/0219/0800/0332
				JUNIPER ST
JUNIPER ST (BORO)	==	==	0800/0090	(BORO)
	---	---	188712 FT	1 0 00062 0 04 0913+46
				CHESTNUT AV
				(BORO)
	==	==	5 0800/0000	LENGTH(AH 1995 BK 2660)
	---	---	0790/2256	018 "DIA CIR PLASTIC
	---	---		LEN=0045 INSTALLED 2003
	==	==	0790/2255	DELTA ST (CLOSED)
	---	---		(BORO)
	---	---	0790/1921	018 "DIA CIR PLASTIC
	==	==		LEN=0040 INSTALLED 1997
	---	---	0790/1865	HAZEL ST
	---	---		(BORO)
	---	---	0790/1845	018 "DIA CIRC CONCR
	---	---		LEN=0040 INSTALLED 1988
	---	---	0790/1511	018 "DIA CIRC CONCR
				LEN=0060 INSTALLED 1988
				018 "DIA CIR PLASTIC

EXTRACT DATE: 12/28/2024 ROADWAY MANAGEMENT SYSTEM PAGE NUMBER: 154  
PRINT DATE: 12/30/2024 SLD COUNTY/SR - ANNUAL PRINT COUNTY: CAMBRIA

DIR: N TOTAL LEN: 40.081 MI. DIST: 09-3 SR: 219  
LEFT MUN: NORTHERN CAMBRIA B RIGHT MUN: NORTHERN CAMBRIA B

		0790/1445	LEN=0050	INSTALLED	1988
			GUM ST		
		0790/1438	(BORO)		
			018 "DIA	CIRC METAL	
		0790/1199	LEN=0034	INSTALLED	1988
			018 "DIA	CIR PLASTIC	
		0790/1074	LEN=0050	INSTALLED	1988
			HOLLY ST		
		0790/1065	(BORO)		
			DOGWOOD ST		
		0790/0709	(BORO)		
			018 "DIA	CIRC ALUMIN	
		0790/0684	LEN=0049	INSTALLED	2014
			COTTONWOOD ST		
			(BORO)		
		0790/0354			
			014 "DIA	CIRC CONCR	
		0790/0351	LEN=0034	INSTALLED	1988
		184937 FT	1 0 00062 0 04 0886+85		
			CRAWFORD AV		
			(BORO)		
			NC PHILADELPHIA AV		
			PHILADELPHIA AV		
			(SR4016 SEG 0010/0000)		
		0790/0000	LENGTH(AH 2660 BK 3815)		
			NIXON AV		
		0780/3624	(BORO)		
			014 "DIA	CIRC CONCR	
		0780/3510	LEN=0050	INSTALLED	1988
			014 "DIA	CIRC CONCR	
		0780/3464	LEN=0050	INSTALLED	1988
			MAPLE ST		
			(BORO)		
		0780/3435			
		0780/3256	BMS EN 11/0219/0780/3223		
			1 0 00062 0 04 0880+62		
			WALNUT RUN		
		0780/3223	BMSBG 11/0219/0780/3223		
			014 "DIA	CIRC CONCR	
		0780/3084	LEN=0050	INSTALLED	1988
			NC CRAWFORD AV		
			FORTIETH ST		
			(BORO)		
			CRAWFORD ST		
		0780/2762	(BORO)		

186052 FT

RIVER ST  
(BORO) 0780/3260

ST PAT'S AV  
(BORO) 0780/3095

EXTRACT DATE: 12/28/2024 ROADWAY MANAGEMENT SYSTEM PAGE NUMBER: 153  
PRINT DATE: 12/30/2024 SLD COUNTY/SR - ANNUAL PRINT COUNTY: CAMBRIA

DIR: N TOTAL LEN: 40.081 MI. DIST: 09-3 SR: 219  
LEFT MUN: NORTHERN CAMBRIA B RIGHT MUN: NORTHERN CAMBRIA B

ST PAT'S AV  
(BORO)

0780/2650

BARR AV  
(BORO)

0780/1752

182237 FT

==	0780/2399	018 "DIA CIRC CONCR LEN=0050 INSTALLED 1988 THIRTYNINTH ST
==	0780/2100	(BORO)
==	0780/1752	018 "DIA CIRC CONCR LEN=0100 INSTALLED 1988 THIRTYSEVENTH ST
==	0780/1714	(BORO)
==	0780/1400	018 "DIA CIR PLASTIC LEN=0030 INSTALLED 1988
==	0780/1380	018 "DIA CIR PLASTIC LEN=0030 INSTALLED 1988
==	0780/1359	024 "DIA CIRC CONCR LEN=0052 INSTALLED 1988
==	0780/1084	THIRTY SIXTH ST (BORO)
==	0780/1050	THIRTYFIFTH ST (BORO)
==	0780/0696	THIRTYFOURTH ST (BORO)
==	0780/0348	024 "DIA CIRC CONCR LEN=0050 INSTALLED 1988
==	0780/0289	1 0 00062 0 04 0848+57 THIRTYTHIRD ST (BORO)
==	0780/0000	LENGTH(AH 3815 BK 3125) 024 "DIA CIRC CONCR LEN=0065 INSTALLED 1988
==	0770/2797	
==	0770/1800	018 "DIA CIR PLASTIC LEN=0065 INSTALLED UNKN
==	0770/1396	024 "DIA CIR PLASTIC LEN=0060 INSTALLED 1988
==	0770/1356	TWENTYEIGHTH ST (BORO)
==	0770/1001	TWENTYSEVENTH ST (BORO)
==	0770/0655	TWENTYSIXTH ST (BORO)
==	0770/0650	018 "DIA CIR PLASTIC LEN=0155 INSTALLED 1988
==	0770/0400	014 "DIA CIRC CONCR LEN=0099 INSTALLED 1988
==	0770/0349	TWENTYFIFTH ST (BORO)



EXTRACT DATE: 12/28/2024 ROADWAY MANAGEMENT SYSTEM PAGE NUMBER: 152  
PRINT DATE: 12/30/2024 SLD COUNTY/SR - ANNUAL PRINT COUNTY: CAMBRIA

DIR: N TOTAL LEN: 40.081 MI. DIST: 09-3 SR: 219  
LEFT MUN: NORTHERN CAMBRIA B RIGHT MUN: NORTHERN CAMBRIA B

					0770/0043	012 "DIA CIRC CONCR
	179112 FT	---	---		177997 FT	LEN=0046 INSTALLED 1988
						1 0 00062 0 04 0817+38
						TWENTYFOURTH ST
						(BORO)
TWENTYFOURTH ST		00	00		0770/0000	LENGTH(AH 3125 BK 2159)
(SR0271 SEG 0770/1602)	0770/0000	---	---		0760/1828	014 "DIA CIRC CONCR
		==	==		0760/1803	LEN=0036 INSTALLED 1988
						TWENTYTHIRD ST
					0760/1453	(BORO)
						TWENTYSECOND ST
					0760/1439	(BORO)
					0760/1070	012 "DIA CIRC CONCR
					0760/0694	LEN=0050 INSTALLED 1988
						TWENTYFIRST ST
					0760/0346	(BORO)
	176953 FT	==	==		175838 FT	TWENTIETH ST
						(BORO)
						NINETEENTH ST
						(BORO)
						1 0 00062 0 04 0795+80
						024 "DIA CIRC CONCR
						LEN=0036 INSTALLED 1988
						EIGHTEENTH ST
						(BORO)
					0760/0000	LENGTH(AH 2159 BK 1421)
					0750/0475	018 "DIA CIRC METAL
					174417 FT	LEN=0025 INSTALLED 2014
					0750/0000	LENGTH(AH 1421 BK 1413)
					0740/1052	018 "DIA CIRC CONCR
					0740/1049	LEN=0040 INSTALLED 1998
						THIRTEENTH ST
					0740/0708	(BORO)
						TWELFTH ST
					0740/0664	(BORO)
						018 "DIA CIR UNKNOWN
					0740/0358	LEN=0034 INSTALLED 1998
					173004 FT	ELEVENTH ST
						(BORO)
						1 0 00062 0 03 0766+05
						TENTH ST
						(BORO)
					0740/0000	LENGTH(AH 1413 BK 2070)
					0730/2058	018 "DIA CIRC CONCR
						LEN=0052 INSTALLED 1998

1 0 00062 0 04 0781+56 175532 FT  
FOURTEENTH ST  
(SR4009 SEG 0070/2438) 0750/0000

174119 FT

EXTRACT DATE: 12/28/2024 ROADWAY MANAGEMENT SYSTEM PAGE NUMBER: 151  
PRINT DATE: 12/30/2024 SLD COUNTY/SR - ANNUAL PRINT COUNTY: CAMBRIA

DIR: N TOTAL LEN: 40.081 MI. DIST: 09-3 SR: 219  
LEFT MUN: NORTHERN CAMBRIA B RIGHT MUN: NORTHERN CAMBRIA B

EIGHTH ST  
(BORO)

0730/1372

172049 FT

168643 FT

SPORTSMEN RD  
(T626)

0710/3165

==	==	0730/1726	NINTH ST (BORO)
---	---	0730/1677	015 "DIA CIRC CONCR LEN=0040 INSTALLED 1998
==	==		
---	---	0730/1314	018 "DIA CIRC CONCR LEN=0032 INSTALLED 1998
---	---	0730/0858	015 "DIA CIRC CONCR LEN=0036 INSTALLED 1998
---	---	0730/0195	018 "DIA CIR PLASTIC LEN=0036 INSTALLED 1998
		170934 FT	1 0 00062 0 03 0745+53
			FOURTH ST (BORO)
==	==	5 0730/0000	LENGTH(AH 2070 BK 3406) 018 "DIA CIR PLASTIC
---	---	0720/2815	LEN=0123 INSTALLED 1998
			SECOND ST (BORO)
==	==	0720/2793	018 "DIA CIRC CONCR
---	---	0720/2618	LEN=0099 INSTALLED 1998
			FIRST ST (BORO)
==	==	0720/2371	(BORO)
		NC B I	GLER AV
---	---	0720/2330	NORTHERN CAMBRIA
---	---	0720/2295	SUSQUEHANNA T
			BMSSEN 11/0219/0720/2258 1 0 00062 0 03 0733+77
			TR W BR SUSQUEHANNA RIV
		0720/2258	BMSBG 11/0219/0720/2258
			NUMBER NINE RD
		0720/1690	(SR4021 SEG 0010/0000)
---	---	0720/1158	015 "DIA CIRC CONCR LEN=0054 INSTALLED 1998
---	---	0720/0840	018 "DIA CIRC CONCR LEN=0042 INSTALLED 1998
---	---	0720/0816	SUSQUEHANNA
			WEST CARROLL T
---	---	0720/0467	018 "DIA CIRC CONCR LEN=0046 INSTALLED 1998
		167528 FT	1 0 00062 0 03 0712+12
			018 "DIA CIRC CONCR
---	---	5 0720/0000	LEN=0066 INSTALLED 1998 LENGTH(AH 3406 BK 3495)
==	==		
---	---	0710/3147	018 "DIA CIRC CONCR LEN=0066 INSTALLED 1998

EXTRACT DATE: 12/28/2024 ROADWAY MANAGEMENT SYSTEM PAGE NUMBER: 150  
PRINT DATE: 12/30/2024 SLD COUNTY/SR - ANNUAL PRINT COUNTY: CAMBRIA

DIR: N TOTAL LEN: 40.081 MI. DIST: 09-3 SR: 219  
LEFT MUN: WEST CARROLL T RIGHT MUN: WEST CARROLL T

165148 FT

162674 FT

ARBLE ST  
(TWP)

0690/1332

0710/2741	018 "DIA CIRC CONCR
	LEN=0066 INSTALLED 1998
0710/2390	018 "DIA CIRC CONCR
	LEN=0050 INSTALLED 1998
0710/2314	018 "DIA CIRC CONCR
	LEN=0042 INSTALLED 1998
0710/2113	018 "DIA CIRC CONCR
	LEN=0066 INSTALLED 1998
0710/2006	018 "DIA CIRC CONCR
	LEN=0068 INSTALLED 1998
0710/1534	018 "DIA CIRC CONCR
	LEN=0066 INSTALLED 1998
0710/0688	018 "DIA CIRC CONCR
	LEN=0074 INSTALLED 1998
0710/0425	018 "DIA CIRC CONCR
	LEN=0055 INSTALLED 1998
0710/0061	018 "DIA CIRC CONCR
	LEN=0042 INSTALLED 1998
164033 FT	1 0 00062 0 03 0677+37
	018 "DIA CIRC CONCR
	LEN=0060 INSTALLED 1998
	PERCO RD
	(T534)
0710/0000	LENGTH(AH 3495 BK 2474)
	POST OFFICE RD
0700/1820	(T612)
0700/1769	018 "DIA CIRC CONCR
	LEN=0060 INSTALLED 1998
0700/0494	POST OFFICE RD
	(T610)
	JACKMAN ST
	(TWP)
	RAILROAD ST
0700/0132	(TWP)
0700/0015	BMSBN 11/0219/0700/0000
161559 FT	1 0 00062 0 03 0651+37
	FOX RUN
0700/0000	BMSBG 11/0219/0700/0000
	LENGTH(AH 2474 BK 2261)
0690/1813	018 "DIA CIRC CONCR
	LEN=0040 INSTALLED 1998
0690/1803	018 "DIA CIR PLASTIC
	LEN=0015 INSTALLED 1999

EXTRACT DATE: 12/28/2024 ROADWAY MANAGEMENT SYSTEM PAGE NUMBER: 149  
PRINT DATE: 12/30/2024 SLD COUNTY/SR - ANNUAL PRINT COUNTY: CAMBRIA

DIR: N TOTAL LEN: 40.081 MI. DIST: 09-3 SR: 219  
LEFT MUN: WEST CARROLL T RIGHT MUN: WEST CARROLL T

FORD ST  
(T611)

0690/1015

==

--- --

0690/1008

018 "DIA CIRC CONCR  
LEN=0040 INSTALLED 1998

--- --

0690/0662

018 "DIA CIRC CONCR  
LEN=0040 INSTALLED 1998

--- --

0690/0300

018 "DIA CIRC CONCR  
LEN=0040 INSTALLED 1998

--- --

0690/0015

018 "DIA CIRC CONCR  
LEN=0050 INSTALLED 1999

160413 FT

159298 FT

1 0 00062 0 03 0628+65

COLE RD  
(SR4011 SEG 0050/0926)

0690/0000

==

--- --

5

0690/0000

ST JOE'S RD  
(T531)  
LENGTH(AH 2261 BK 2531)

0680/2485

BMS EN 11/0219/0680/2475  
1 0 00062 0 03 0601+14

--- --

0680/2475

FOX RUN  
BMS BG 11/0219/0680/2475

--- --

0680/1990

018 "DIA CIRC CONCR  
LEN=0045 INSTALLED 1999

--- --

0680/0861

018 "DIA CIRC CONCR  
LEN=0099 INSTALLED 1988

--- --

0680/0847

018 "DIA CIRC CONCR  
LEN=0046 INSTALLED 1988

--- --

0680/0561

018 "DIA CIRC CONCR  
LEN=0070 INSTALLED 1988

--- --

0680/0081

015 "DIA CIRC CONCR  
LEN=0060 INSTALLED 1988

157882 FT

156767 FT

1 0 00062 0 03 0601+14

5

0680/0000

LENGTH(AH 2531 BK 3965)

--- --

0670/2400

015 "DIA CIRC CONCR  
LEN=0050 INSTALLED 1988

--- --

0670/2025

018 "DIA CIRC CONCR  
LEN=0060 INSTALLED 1988

--- --

0670/1987

NC TH  
WEST CARROLL  
CARROLLTOWN B

--- --

0670/1704

018 "DIA CIRC PLASTIC  
LEN=0050 INSTALLED 1988

--- --

0670/1400

KLINE RD  
(BORO)

AMERICAN LEGION PARK RD  
(BORO)

0670/0821

==

018 "DIA CIRC CONCR

EXTRACT DATE: 12/28/2024 ROADWAY MANAGEMENT SYSTEM PAGE NUMBER: 148  
PRINT DATE: 12/30/2024 SLD COUNTY/SR - ANNUAL PRINT COUNTY: CAMBRIA

DIR: N TOTAL LEN: 40.081 MI. DIST: 09-3 SR: 219  
LEFT MUN: CARROLLTOWN B RIGHT MUN: CARROLLTOWN B

	153917 FT	0670/0815	LEN=0050	INSTALLED 1988
		HIMMEL ST		
		0670/0778	(BORO)	
		0670/0440	FOR SR 0219 AND 4013	
		0670/0329	(CONN)	
		018 "DIA CIRC CONCR		
		LEN=0110	INSTALLED 1999	
		018 "DIA CIRC CONCR		
		LEN=0020	INSTALLED 1999	
		152802 FT	1 0 00062 0 02 0563+00	
		SUNSET RD		
		(SR4013 SEG 0010/0000)		
		0670/0000	LENGTH(AH 3965 BK 2336)	
		018 "DIA CIRC CONCR		
		LEN=0030	INSTALLED 1999	
CAMERON ST	0660/1592			
(BORO)				
HUBER ST	0660/1308			
(BORO)				
		0660/1157	048 "DIA CIRC CONCR	
		LEN=0062	INSTALLED 1988	
		0660/0997	MILL ST	
		(BORO)		
		0660/0580	CAMPBELL ST	
		(BORO)		
WENTZ ST	0660/0055			
(BORO)	151581 FT			
		150466 FT	1 0 00062 0 02 0539+66	
		FLYNN ST		
		(BORO)		
		0660/0000	LENGTH(AH 2336 BK 1931)	
		CARROLL ST		
		(SR4015 SEG 0010/0000)		
CARROLL ST	0650/1476			
(BORO)		0650/1476	SCANLAN ST	
		0650/1066	(BORO)	
OAK ST	0650/0745			
(SR4004 SEG 0050/3188)				
		0650/0742	018 "DIA CIR PLASTIC	
		LEN=0036	INSTALLED 1988	
		XAVIER ST		
		(BORO)		
		0650/0570	024 "DIA CIR PLASTIC	
		LEN=0210	INSTALLED 1997	
		148535 FT	1 0 00062 0 02 0520+37	
		LEHMIER ST		
		(BORO)		
		0650/0000	LENGTH(AH 1931 BK 1926)	
		018 "DIA CIR PLASTIC		
		LEN=0045	INSTALLED 1997	
		0640/1861		

EXTRACT DATE: 12/28/2024 ROADWAY MANAGEMENT SYSTEM PAGE NUMBER: 147  
PRINT DATE: 12/30/2024 SLD COUNTY/SR - ANNUAL PRINT COUNTY: CAMBRIA

DIR: N TOTAL LEN: 40.081 MI. DIST: 09-3 SR: 219  
LEFT MUN: CARROLLTOWN B RIGHT MUN: CARROLLTOWN B

	0640/1468	018 "DIA CIRC METAL LEN=0024 INSTALLED 1988 FLICK AV
	0640/1395	(BORO) NC MA IN ST
	0640/1154	CARROLLTOWN EAST CARROLL T
	0640/1006	DUTCH RD (SR1009 SEG 0100/2209)
147724 FT	146609 FT	1 0 00062 0 02 0499+57
	0640/0000	LENGTH(AH 1926 BK 2101)
	0630/1122	015 "DIA CIRC CONCR LEN=0100 INSTALLED 1988
145623 FT	144508 FT	1 0 00062 0 02 0479+66
	0630/0000	LENGTH(AH 2101 BK 2050)
	0620/1379	015 "DIA CIRC CONCR LEN=0052 INSTALLED 1988
	0620/0300	054 "DIA CIRC ALUMIN LEN=0100 INSTALLED 2020
	0620/0140	018 "DIA CIRC CONCR LEN=0060 INSTALLED 2020
143573 FT	142458 FT	1 0 00062 0 02 0458+00
	0620/0000	BRICK RD (T465) LENGTH(AH 2050 BK 1415)
	0610/1240	018 "DIA CIRC CONCR LEN=0048 INSTALLED 2020
	0610/0871	TWENTY MINE RD (T484)
	0610/0566	DRAINAGE STRUCTURE LENGTH 15 FT BMSID 11/0219/0610/0566
	0610/0210	018 "DIA CIRC CONCR LEN=0055 INSTALLED 2017
1 0 00062 0 01 0432+70 142158 FT	141043 FT	
RIDGE RD		
(SR0553 SEG 0150/3813)	0610/0000	
FROM 0553/0150 SH		
(CONN)	0600/2255	
	0610/0000	LENGTH(AH 1415 BK 2355)
		018 "DIA CIRC CONCR

EXTRACT DATE: 12/28/2024 ROADWAY MANAGEMENT SYSTEM PAGE NUMBER: 146  
PRINT DATE: 12/30/2024 SLD COUNTY/SR - ANNUAL PRINT COUNTY: CAMBRIA

DIR: N TOTAL LEN: 40.081 MI. DIST: 09-3 SR: 219  
LEFT MUN: EAST CARROLL T RIGHT MUN: EAST CARROLL T

1 0 00062 0 01 0410+32 139803 FT  
COLVER RD  
(SR4005 SEG 0160/3164) 0600/0000

FOR SR 0219 AND 4005  
(CONN) 0590/1750

137757 FT

2 0 11034 0 00 0270+75 135195 FT  
MILLER RD  
(T599) 0580/0000

-- --	0600/1519	LEN=0070	INSTALLED	2017
-- --	0600/0634	015 "DIA	CIRC CONCR	
-- --	138688 FT	LEN=0036	INSTALLED	1988
==	5 0600/0000	LENGTH(AH 2355 BK 2046)		
-- --	0590/2020	015 "DIA	CIRC CONCR	
-- --	0590/1832	LEN=0036	INSTALLED	1988
-- --		015 "DIA	CIRC CONCR	
-- --		LEN=0040	INSTALLED	1988
-- --	0590/1522	018 "DIA	CIRC CONCR	
-- --	0590/1018	LEN=0048	INSTALLED	1988
-- --		018 "DIA	CIRC CONCR	
-- --	0590/0671	LEN=0049	INSTALLED	1988
-- --		030 "DIA	CIRC CONCR	
-- --	0590/0240	LEN=0098	INSTALLED	1988
-- --	136642 FT	036 "DIA	CIRC CONCR	
		LEN=0088	INSTALLED	1988
		2 0 11034 0 00 0296+00		
		BUFFALO LN		
		(T601)		
==	5 0590/0000	LENGTH(AH 2046 BK 2562)		
-- --	0580/2409	040 "DIA	CIRC CONCR	
-- --	0580/2218	LEN=0092	INSTALLED	1988
		018 "DIA	CIRC CONCR	
		LEN=0088	INSTALLED	1988
		(APRA) MOUNTAIN RV'S LT		
POE	0580/1893	(PRDR)		
-- --	0580/1283	018 "DIA	CIRC CONCR	
		LEN=0042	INSTALLED	1988
		MAPLE LN		
==	0580/1240	(T601)		
-- --	0580/1220	018 "DIA	CIRC CONCR	
-- --		LEN=0040	INSTALLED	UNKN
-- --	0580/0964	018 "DIA	CIRC CONCR	
-- --		LEN=0050	INSTALLED	1988
-- --	0580/0696	018 "DIA	CIRC CONCR	
-- --		LEN=0048	INSTALLED	1988
-- --	0580/0395	018 "DIA	CIRC CONCR	
-- --	134080 FT	LEN=0072	INSTALLED	1988
==	5 0580/0000	LENGTH(AH 2562 BK 2755)		
		PORTAL RD		

EXTRACT DATE: 12/28/2024 ROADWAY MANAGEMENT SYSTEM PAGE NUMBER: 145  
PRINT DATE: 12/30/2024 SLD COUNTY/SR - ANNUAL PRINT COUNTY: CAMBRIA

DIR: N TOTAL LEN: 40.081 MI. DIST: 09-3 SR: 219  
LEFT MUN: EAST CARROLL T RIGHT MUN: EAST CARROLL T

SADDLE CLUB LN  
(PRDR)

0570/1125

132440 FT

LTH AH 001112 BK 002640 132440 FT  
RAMP C RD 7551/0000  
(SR8017 SEG 0262/0911) INTER-AHD 0545/2640  
018 "DIA CIRC CONCR  
LEN=0090 INSTALLED UNKN 0545/2629  
018 "DIA CIRC CONCR  
LEN=0090 INSTALLED UNKN 0545/2514

MILEPOST 075.00 0545/1510

018 "DIA CIRC CONCR  
LEN=0070 INSTALLED UNKN 0545/0055  
0 0 00000 0 00 0000+00 129800 FT  
LENGTH(AH 2640 BK 2640) 0545/0000  
018 "DIA CIRC CONCR  
LEN=0070 INSTALLED UNKN 0535/2144  
018 "DIA CIRC CONCR  
LEN=0090 INSTALLED UNKN 0535/1943  
018 "DIA CIRC CONCR

0570/2730 (T499)  
LAUREL LICK RUN  
STRUCTURE LENGTH 12 FT  
0570/2348 BMSID 11/0219/0570/2348  
048 "DIA CIRC CONCR  
0570/2217 LEN=0126 INSTALLED 1988

0570/1095 018 "DIA CIRC CONCR  
LEN=0070 INSTALLED 1988  
0570/0903 015 "DIA CIRC CONCR  
LEN=0050 INSTALLED 1988

0570/0207 018 "DIA CIRC METAL  
LEN=0077 INSTALLED 1988  
131325 FT 2 0 11034 0 00 0243+09

NC PL ANK RD  
INTER-BK PLANK RD  
(SR4031 SEG 0164/1356)  
MFC BEGIN = B

0570/0000 LTH AH 002755 BK 002439  
131325 FT  
7550/0000 LTH AH 002439 BK 002300  
INTER-AHD RAMP D RD  
0544/2300 (SR8017 SEG 0022/0000)

0544/2195 MILEPOST 075.00

0544/0219 018 "DIA CIRC CONCR  
LEN=0060 INSTALLED UNKN





129025 FT 0 0 00000 0 00 0000+00  
0544/0000 LENGTH(AH 2300 BK 2637)



DIR: N		TOTAL LEN: 40.081 MI.		DIST: 09-3		SR: 219	
LEFT	MUN: EAST CARROLL T	RIGHT	MUN: EAST CARROLL T				
EN=0090	INSTALLED UNKN	0535/1740	018 "DIA CIRC CONCR	LEN=0060	INSTALLED UNKN		
018 "DIA CIRC CONCR	INSTALLED UNKN	0535/1004	018 "DIA CIRC CONCR	LEN=0060	INSTALLED UNKN		
018 "DIA CIRC CONCR	INSTALLED UNKN	0535/0536	EAST CARROLL				
EAST CARROLL		0535/0470	EAST CARROLL				
CAMBRIA T			CAMBRIA T				
018 "DIA CIRC CONCR	INSTALLED UNKN	0535/0200	018 "DIA CIRC CONCR	LEN=0070	INSTALLED 2002		
018 "DIA CIRC CONCR	INSTALLED UNKN	0535/0000	018 "DIA CIRC CONCR	LEN=0070	INSTALLED 2002		
018 "DIA CIRC CONCR	INSTALLED UNKN	0525/2555	018 "DIA CIRC CONCR	LEN=0070	INSTALLED 2002		
018 "DIA CIRC CONCR	INSTALLED UNKN	0525/2315	018 "DIA CIRC CONCR	LEN=0070	INSTALLED 2002		
018 "DIA CIRC CONCR	INSTALLED UNKN	0525/2017	018 "DIA CIRC CONCR	LEN=0070	INSTALLED 2002		
018 "DIA CIRC CONCR	INSTALLED UNKN	0525/1475	018 "DIA CIRC CONCR	LEN=0070	INSTALLED 2002		
018 "DIA CIRC CONCR	INSTALLED UNKN	0525/1297	018 "DIA CIRC CONCR	LEN=0070	INSTALLED 2002		
018 "DIA CIRC CONCR	INSTALLED UNKN	0525/0535	018 "DIA CIRC CONCR	LEN=0070	INSTALLED 2002		
018 "DIA CIRC CONCR	INSTALLED UNKN	0525/0000	018 "DIA CIRC CONCR	LEN=0070	INSTALLED 2002		
018 "DIA CIRC CONCR	INSTALLED UNKN	0515/2920	018 "DIA CIRC CONCR	LEN=0070	INSTALLED 2002		
018 "DIA CIRC CONCR	INSTALLED UNKN	0515/2321	018 "DIA CIRC CONCR	LEN=0070	INSTALLED 2002		
018 "DIA CIRC CONCR	INSTALLED UNKN	0514/1988	018 "DIA CIRC CONCR	LEN=0070	INSTALLED 2002		
018 "DIA CIRC CONCR	INSTALLED UNKN	0514/1170	018 "DIA CIRC CONCR	LEN=0070	INSTALLED 2002		
018 "DIA CIRC CONCR	INSTALLED UNKN	0514/0660	018 "DIA CIRC CONCR	LEN=0070	INSTALLED 2002		
018 "DIA CIRC CONCR	INSTALLED UNKN	0514/0600	018 "DIA CIRC CONCR	LEN=0070	INSTALLED 2002		

EXTRACT DATE: 12/28/2024 ROADWAY MANAGEMENT SYSTEM PAGE NUMBER: 143  
PRINT DATE: 12/30/2024 SLD COUNTY/SR - ANNUAL PRINT COUNTY: CAMBRIA

DIR: N TOTAL LEN: 40.081 MI. DIST: 09-3 SR: 219  
LEFT MUN: CAMBRIA T RIGHT MUN: CAMBRIA T

0 0 00000 0 00 0000+00 121596 FT		121616 FT 0 0 00000 0 00 0000+00
SR 1002		SR 1002
OP ID 11/1002/0020/0000		OP ID 11/1002/0020/0000
LENGTH(AH 2924 BK 2640) 0515/0000		LENGTH(AH 2640 BK 3821)
018 "DIA CIRC CONCR		
LEN=0075 INSTALLED UNKN 0505/2280		
MILEPOST 073.00 0505/1680		MILEPOST 073.00
048 "DIA CIRC CONCR		
LEN=0180 INSTALLED UNKN 0505/0952		
018 "DIA CIRC CONCR		
LEN=0110 INSTALLED UNKN 0505/0611		
024 "DIA CIRC CONCR		
LEN=0160 INSTALLED UNKN 0505/0219		
0 0 00000 0 00 0000+00 118956 FT		117795 FT 0 0 00000 0 00 0000+00
LENGTH(AH 2640 BK 2640) 0505/0000		LENGTH(AH 3821 BK 3110)
018 "DIA CIRC CONCR		
LEN=0120 INSTALLED UNKN 0495/2530		
018 "DIA CIRC CONCR		
LEN=0140 INSTALLED UNKN 0495/1631		
018 "DIA CIRC CONCR		
LEN=0070 INSTALLED UNKN 0495/0751		
BR BLACKLICK CREEK		018 "DIA CIRC CONCR
STRUCTURE LENGTH 14 FT		LEN=0041 INSTALLED UNKN
BMSID 11/0219/0494/2068 0495/0517		BR BLACKLICK CREEK
		STRUCTURE LENGTH 14 FT
		BMSID 11/0219/0494/2068
		0494/2092
		0494/2068
		0494/0668
		0494/0655
		0494/0403
		0494/0152
0 0 00000 0 00 0000+00 116316 FT		114685 FT
LENGTH(AH 2640 BK 2640) 0495/0000		0494/0000
		0484/2500
018 "DIA CIRC CONCR		
LEN=0070 INSTALLED UNKN 0485/2422		

EXTRACT DATE: 12/28/2024 ROADWAY MANAGEMENT SYSTEM PAGE NUMBER: 142  
PRINT DATE: 12/30/2024 SLD COUNTY/SR - ANNUAL PRINT COUNTY: CAMBRIA

DIR: N TOTAL LEN: 40.081 MI. DIST: 09-3 SR: 219  
LEFT MUN: CAMBRIA T RIGHT MUN: CAMBRIA T

018 "DIA CIRC CONCR LEN=0050 INSTALLED UNKN 0485/1719 MILEPOST 072.00 0485/1680		0484/1880	018 "DIA CIRC CONCR LEN=0070 INSTALLED 2002
018 "DIA CIRC CONCR LEN=0060 INSTALLED UNKN 0485/1171		0484/1472	018 "DIA CIRC CONCR LEN=0070 INSTALLED UNKN
018 "DIA CIRC CONCR LEN=0245 INSTALLED UNKN 0485/0372		0484/0844	018 "DIA CIRC CONCR LEN=0070 INSTALLED UNKN
0 0 00000 0 00 0000+00 113676 FT LENGTH(AH 2640 BK 3493) 0485/0000		0484/0340 112095 FT 0484/0000	018 "DIA CIRC CONCR LEN=0070 INSTALLED UNKN 0 0 00000 0 00 0000+00 LENGTH(AH 2590 BK 1970)
018 "DIA CIRC CONCR LEN=0060 INSTALLED UNKN 0475/3378			
018 "DIA CIRC CONCR LEN=0120 INSTALLED UNKN 0475/3049			
018 "DIA CIRC CONCR LEN=0120 INSTALLED UNKN 0475/2474			
018 "DIA CIRC CONCR LEN=0120 INSTALLED UNKN 0475/2241			
018 "DIA CIRC CONCR LEN=0060 INSTALLED UNKN 0475/1738		0474/1850	018 "DIA CIRC CONCR LEN=0070 INSTALLED UNKN
018 "DIA CIRC CONCR LEN=0060 INSTALLED UNKN 0475/1230		0474/1349	018 "DIA CIRC CONCR LEN=0070 INSTALLED UNKN
018 "DIA CIRC CONCR LEN=0120 INSTALLED UNKN 0475/0924			
CROSSOVER RD (CONN) 0475/0627		0474/0753	024 "DIA CIRC CONCR LEN=0070 INSTALLED UNKN
018 "DIA CIRC CONCR LEN=0060 INSTALLED 2002 0475/0612		0474/0701	CROSSOVER RD (CONN)
BMS EN 11/0219/0475/0000 0475/0122 0 0 00000 0 00 0000+00 110183 FT SR 4005		0474/0228 0474/0115 110125 FT	018 "DIA CIRC CONCR LEN=0100 INSTALLED UNKN BMS EN 11/0219/0474/0000 0 0 00000 0 00 0000+00 SR 4005
BMSBG 11/0219/0475/0000 LENGTH(AH 3493 BK 2360) 0475/0000		0474/0000	BMSBG 11/0219/0474/0000 LENGTH(AH 1970 BK 3098)
018 "DIA CIRC CONCR LEN=0045 INSTALLED UNKN 0465/2325			

EXTRACT DATE: 12/28/2024 ROADWAY MANAGEMENT SYSTEM PAGE NUMBER: 141  
PRINT DATE: 12/30/2024 SLD COUNTY/SR - ANNUAL PRINT COUNTY: CAMBRIA

DIR: N TOTAL LEN: 40.081 MI. DIST: 09-3 SR: 219  
LEFT MUN: CAMBRIA T RIGHT MUN: CAMBRIA T

MILEPOST	071.00	0465/2290	0464/3070	018 "DIA CIRC CONCR
			0464/3046	LEN=0050 INSTALLED UNKN
				MILEPOST 071.00
			0464/2940	084 "DIA CIRC CONCR
				LEN=0165 INSTALLED UNKN
			0464/2431	018 "DIA CIRC CONCR
				LEN=0100 INSTALLED UNKN
084 "DIA CIRC CONCR				
LEN=0160 INSTALLED UNKN	0465/2070		0464/1950	018 "DIA CIRC CONCR
				LEN=0080 INSTALLED UNKN
			0464/1759	018 "DIA CIRC CONCR
				LEN=0080 INSTALLED UNKN
018 "DIA CIRC ALUMIN				
LEN=0070 INSTALLED UNKN	0465/1175		0464/0639	018 "DIA CIRC CONCR
				LEN=0080 INSTALLED UNKN
			0464/0069	FROM 422 E/1036 RAMP B
				(SR8013 SEG 0750/1232)
			0464/0039	024 "DIA CIRC CONCR
				LEN=1850 INSTALLED UNKN
0 0 00000 0 00 0000+00	107823 FT			
TO 422 W/1036 RAMP A RD				
(SR8013 SEG 0500/0000)				
LENGTH(AH 2360 BK 2067)	0465/0000		107027 FT	0 0 00000 0 00 0000+00
018 "DIA CIRC CONCR			0464/0000	LENGTH(AH 3098 BK 1307)
LEN=0060 INSTALLED UNKN	0455/1984			
030 "DIA CIRC CONCR				
LEN=0075 INSTALLED UNKN	0455/1382			
BMSSEN 11/0219/0455/0000	0455/0214		0454/0201	BMSSEN 11/0219/0454/0000
			105720 FT	0 0 00000 0 00 0000+00
0 0 00000 0 00 0000+00	105756 FT			018 "DIA CIRC CONCR
NC JACK P MURTHA HW				LEN=0220 INSTALLED 2002
SR 0422 EBL				NC JACK P MURTHA HW
BMSBG 11/0219/0455/0000				SR 1036 EBL
LENGTH(AH 2067 BK 1166)	0455/0000		0454/0000	BMSBG 11/0219/0454/0000
				LENGTH(AH 1307 BK 1061)
018 "DIA CIRC CONCR				
LEN=0110 INSTALLED UNKN	0445/0500			
MILEPOST 070.00	0445/0245		0444/0134	MILEPOST 070.00
1 0 01022 0 02 1195+06	104590 FT		104659 FT	1 0 01022 0 02 1193+73
LENGTH(AH 1166 BK 2879)	0445/0000		0444/0000	LENGTH(AH 1061 BK 2916)
FROM 422 E RAMP E RD				TO 422 W/1036 RAMP C RD
(SR8013 SEG 0250/1564)	0435/2832		0434/2831	(SR8013 SEG 0010/0000)
018 "DIA CIRC CONCR				
LEN=0130 INSTALLED 1988	0435/2487			

DIR: N		TOTAL LEN:	40.081 MI.		DIST: 09-3	SR: 219
LEFT MUN: CAMBRIA T					RIGHT MUN: CAMBRIA T	
TRIB BLACKLICK CREEK					TRIB BLACKLICK CREEK	
STRUCTURE LENGTH 8 FT					STRUCTURE LENGTH 8 FT	
BMSID 11/0219/0434/1865	0435/1918	>-----<		0434/1865	BMSID 11/0219/0434/1865	
		=====		0434/1560	018 "DIA CIRC METAL	
BMSEN 11/0219/0435/1462	0435/1608	~~~~~		0434/1494	LEN=0184 INSTALLED 1988	
O 01022 O 02 1180+69					BMSEN 11/0219/0434/1348	
OTHER RR					1 O 01022 O 02 1178+62	
BMSBG 11/0219/0435/1462	0435/1462	~~~~~		0434/1348	OTHER RR	
		=====		0434/1300	BMSBG 11/0219/0434/1348	
		=====		0434/1106	018 "DIA CIRC CONCR	
		=====		0434/0509	LEN=0120 INSTALLED 1988	
018 "DIA CIRC CONCR					018 "DIA CIRC METAL	
LEN=0060 INSTALLED 1988	0435/0297	----			LEN=0150 INSTALLED 1988	
		=====			042 "DIA CIRC METAL	
O 01022 O 02 1166+27	101711 FT				LEN=0170 INSTALLED 1988	
LENGTH(AH 2879 BK 2920)	0435/0000	S		S	018 "DIA CIRC CONCR	
CROSSOVER RD					LEN=0080 INSTALLED 1988	
018 "DIA CIRC CONCR					1 O 01022 O 02 1165+04	
LEN=0060 INSTALLED 1988	0425/2694	==><==		0424/2628	LENGTH(AH 2916 BK 2992)	
	0425/2613	----			(CONN)	
		=====			024 "DIA CIRC CONCR	
018 "DIA CIRC CONCR				0424/2547	LEN=0070 INSTALLED 1988	
LEN=0060 INSTALLED 1988	0425/2113	----				
		=====			018 "DIA CIRC CONCR	
018 "DIA CIRC CONCR				0424/2047	LEN=0070 INSTALLED 1988	
LEN=0065 INSTALLED 1988	0425/1557	----				
		=====			018 "DIA CIRC CONCR	
018 "DIA CIRC CONCR				0424/1497	LEN=0070 INSTALLED 1988	
LEN=0060 INSTALLED 1988	0425/1211	----				
		=====			024 "DIA CIRC CONCR	
MILEPOST 069.00	0425/0770	==== ==== ====		0424/1149	LEN=0070 INSTALLED 1988	
018 "DIA CIRC METAL				0424/0715	MILEPOST 069.00	
LEN=0070 INSTALLED 1988	0425/0505	----				
018 "DIA CIRC METAL		=====				
LEN=0120 INSTALLED 1970	0425/0300	~~~~~				
BMSEN 11/0219/0425/0000	0425/0238	~~~~~		0424/0208	BMSEN 11/0219/0424/0000	
O 01022 O 02 1137+07	098791 FT	~~~~~		098751 FT	1 O 01022 O 02 1135+46	
R 3034					SR 3034	
BMSBG 11/0219/0425/0000					BMSBG 11/0219/0424/0000	
LENGTH(AH 2920 BK 2567)	0425/0000	S		S	LENGTH(AH 2992 BK 2006)	

DIR: N	TOTAL LEN: 40.081 MI.	DIST: 09-3	SR: 219
LEFT MUN: CAMBRIA T		RIGHT MUN: CAMBRIA T	
018 "DIA CIRC CONCR LEN=0070 INSTALLED 1970	0415/1600	0414/1938	018 "DIA CIRC CONCR LEN=0070 INSTALLED 1988
018 "DIA CIRC CONCR LEN=0100 INSTALLED 1970	0415/1350	0414/1700	048 "DIA CIRC METAL LEN=0416 INSTALLED 1970
018 "DIA CIRC CONCR LEN=0070 INSTALLED 1988	0415/1065		
SIGN: 4 CHORD TRUSS MSID 11/0219/0415/0913	0415/0913	0414/1015	018 "DIA CIRC CONCR LEN=0070 INSTALLED 1988
018 "DIA CIRC CONCR LEN=0070 INSTALLED 1988	0415/0350	0414/0490	018 "DIA CIRC CONCR LEN=0070 INSTALLED 1988
0 01022 0 02 1110+71 096224 FT RAMP U RD SR8011 SEG 0250/0000) LENGTH(AH 2567 BK 1176)	0415/0000	0414/0050	018 "DIA CIRC CONCR LEN=0100 INSTALLED 1970
		096745 FT	1 0 01022 0 02 1115+16 LENGTH(AH 2006 BK 1563) RAMP W RD (SR8011 SEG 0510/1161) 024 "DIA CIRC CONCR LEN=0100 INSTALLED 1988
018 "DIA CIRC CONCR LEN=0120 INSTALLED 1988	0405/0988	0404/0973	
		0404/0865	
RAMP V RD SR8011 SEG 0260/1713)	0405/0560	0404/0500	066 "DIA CIRC METAL LEN=0710 INSTALLED 1970
SIGN: CANTILEVER MSID 11/0219/0405/0082	0405/0082	0404/0373	RAMP X RD (SR8011 SEG 0500/0000)
0 01022 0 02 1098+81 095048 FT LENGTH(AH 1176 BK 0191)	0405/0000	095182 FT	1 0 01022 0 02 1099+28 LENGTH(AH 1563 BK 0191) BMSID 11/0219/0394/0000
BMSID 11/0219/0395/0000	0395/0191	0404/0000	
0 01022 0 02 1097+05 094857 FT R 0022 EBL BMSBG 11/0219/0395/0000	0395/0000	0394/0191	1 0 01022 0 02 1097+52 SR 0022 EBL BMSBG 11/0219/0394/0000
LENGTH(AH 0191 BK 0700)		094991 FT	LENGTH(AH 0191 BK 0798) SIGN: CANTILEVER BMSID 11/0219/0390/0695
018 "DIA CIRC CONCR LEN=0080 INSTALLED 1988	0391/0362	0390/0695	
		0390/0292	018 "DIA CIRC CONCR LEN=0230 INSTALLED 1988
RAMP T RD			RAMP Z RD

EXTRACT DATE: 12/28/2024 ROADWAY MANAGEMENT SYSTEM PAGE NUMBER: 138  
PRINT DATE: 12/30/2024 SLD COUNTY/SR - ANNUAL PRINT COUNTY: CAMBRIA

DIR: N TOTAL LEN: 40.081 MI. DIST: 09-3 SR: 219  
LEFT MUN: CAMBRIA T RIGHT MUN: CAMBRIA T

(SR8011 SEG 0020/0000) 0391/0260	0390/0258 (SR8011 SEG 0750/1458)
1 0 01022 0 02 1089+82 094157 FT	1 0 01022 0 02 1089+49
LENGTH(AH 0700 BK 2522) 0391/0000	LENGTH(AH 0798 BK 2493)
MILEPOST 068.00 0381/2435	MILEPOST 068.00
RAMP S RD	RAMP Y RD
(SR8011 SEG 0010/1151) 0381/2274	(SR8011 SEG 0760/0000)
018 "DIA CIRC CONCR	018 "DIA CIRC CONCR
LEN=0080 INSTALLED 1988 0381/2023	LEN=0070 INSTALLED 1998
018 "DIA CIRC CONCR	018 "DIA CIRC CONCR
LEN=0070 INSTALLED 1988 0381/1723	LEN=0070 INSTALLED 1998
018 "DIA CIRC CONCR	018 "DIA CIRC CONCR
LEN=0070 INSTALLED 1988 0381/1424	LEN=0070 INSTALLED 1998
018 "DIA CIRC CONCR	018 "DIA CIRC CONCR
LEN=0115 INSTALLED 1988 0381/1132	LEN=0070 INSTALLED 1998
CROSSOVER RD	SIGN: 4 CHORD TRUSS
(CONN) 0381/1122	BMSID 11/0219/0380/1307
066 "DIA CIRC METAL	018 "DIA CIRC CONCR
LEN=0082 INSTALLED 1988 0381/0462	LEN=0120 INSTALLED 1998
1 0 01022 0 02 1064+82 091635 FT	CROSSOVER RD
LENGTH(AH 2522 BK 2451) 0381/0000	(CONN)
018 "DIA CIRC CONCR	066 "DIA CIRC METAL
LEN=0100 INSTALLED 1988 0371/2070	LEN=0076 INSTALLED 1998
036 "DIA CIRC CONCR	091700 FT 1 0 01022 0 02 1064+68
LEN=0080 INSTALLED 1988 0371/1628	0380/0000 LENGTH(AH 2493 BK 2411)
018 "DIA CIRC CONCR	0370/1618 036 "DIA CIRC CONCR
LEN=0055 INSTALLED 1988 0371/0305	LEN=0070 INSTALLED 1998
1 0 01022 0 02 1039+69 089184 FT	018 "DIA CIRC CONCR
LENGTH(AH 2451 BK 2698) 0371/0000	LEN=0070 INSTALLED 1998
018 "DIA CIRC CONCR	0370/1065 018 "DIA CIRC CONCR
LEN=0070 INSTALLED 1988 0361/2644	LEN=0070 INSTALLED 1998
	0370/0211 018 "DIA CIRC CONCR
	LEN=0055 INSTALLED 1998
	089289 FT 1 0 01022 0 02 1040+06
	0370/0000 LENGTH(AH 2411 BK 2952)

EXTRACT DATE: 12/28/2024 ROADWAY MANAGEMENT SYSTEM PAGE NUMBER: 137  
PRINT DATE: 12/30/2024 SLD COUNTY/SR - ANNUAL PRINT COUNTY: CAMBRIA

DIR: N TOTAL LEN: 40.081 MI. DIST: 09-3 SR: 219  
LEFT MUN: CAMBRIA T RIGHT MUN: CAMBRIA T

MILEPOST	067.00	0361/2375		0360/2565	MILEPOST	067.00
066 "DIA CIRC METAL LEN=0120 INSTALLED 1988	0361/2006			0360/2200	066 "DIA CIRC METAL LEN=0126 INSTALLED 1970	
024 "DIA CIRC CONCR LEN=0110 INSTALLED 1988	0361/1526			0360/1545	024 "DIA CIRC CONCR LEN=0100 INSTALLED 1998	
018 "DIA CIRC CONCR LEN=0060 INSTALLED 1970	0361/0900			0360/1330	018 "DIA CIRC CONCR LEN=0020 INSTALLED 1998	
018 "DIA CIRC CONCR LEN=0090 INSTALLED 1970	0361/0500					
018 "DIA CIRC CONCR LEN=0080 INSTALLED 1970	0361/0125			0360/0125	018 "DIA CIRC CONCR LEN=0070 INSTALLED 1998	
BMSSEN 11/0219/0361/0000	0361/0037			0360/0037	BMSSEN 11/0219/0360/0000	
1 0 01022 0 02 1012+66	086486 FT			086337 FT	1 0 01022 0 02 1010+91	
T418 PENSACOLA ROAD					T418 PENSACOLA ROAD	
BMSBG 11/0219/0361/0000				0360/0000	BMSBG 11/0219/0360/0000	
LENGTH(AH 2698 BK 2302)	0361/0000				LENGTH(AH 2952 BK 2068)	
042 "DIA CIRC METAL LEN=0131 INSTALLED 1988	0351/1582					
024 "DIA CIRC CONCR LEN=0110 INSTALLED 1988	0351/0874			0350/1400	042 "DIA CIRC METAL LEN=0144 INSTALLED 1970	
				0350/0624	029 "DIA CIRC CONCR LEN=0110 INSTALLED 1998	
018 "DIA CIRC CONCR LEN=0060 INSTALLED 1988	0351/0023					
1 0 01022 0 02 0988+35	084184 FT			084269 FT	1 0 01022 0 02 0990+55	
LENGTH(AH 2302 BK 2429)	0351/0000			0350/0000	LENGTH(AH 2068 BK 2599)	
				0340/2402	018 "DIA CIRC CONCR LEN=0060 INSTALLED 1998	
018 "DIA CIRC CONCR LEN=0060 INSTALLED 1988	0341/2073					
				0340/2054	018 "DIA CIRC CONCR LEN=0060 INSTALLED 1998	
MILEPOST 066.00	0341/1830			0340/1926	MILEPOST 066.00	
018 "DIA CIRC CONCR LEN=0090 INSTALLED 1970	0341/1660					
				0340/1406	018 "DIA CIRC CONCR LEN=0060 INSTALLED 1998	
018 "DIA CIRC CONCR LEN=0060 INSTALLED 1988	0341/1192					
					018 "DIA CIRC CONCR	



DIR: N		TOTAL LEN: 40.081 MI.		DIST: 09-3		SR: 219	
LEFT	MUN: CAMBRIA T			RIGHT MUN: CAMBRIA T			
					0340/1099	LEN=0165	INSTALLED 1998
018 "DIA	CIRC CONCR						
LEN=0110	INSTALLED 1970	0341/0120					
					0340/0112	018 "DIA	CIRC CONCR
018 "DIA	CIRC CONCR					LEN=0100	INSTALLED 1998
LEN=0110	INSTALLED 1970	0341/0070					
0 01022	0 02 0965+01	081755 FT			081670 FT	1 0 01022	0 02 0964+82
LENGTH(AH	2429 BK 2483)	0341/0000			0340/0000	LENGTH(AH	2599 BK 2520)
					0330/2400	018 "DIA	CIRC CONCR
018 "DIA	CIRC CONCR					LEN=0115	INSTALLED 1970
LEN=0110	INSTALLED 1988	0331/2306					
					0330/2061	024 "DIA	CIRC CONCR
030 "DIA	CIRC CONCR					LEN=0090	INSTALLED 1998
LEN=0100	INSTALLED 1988	0331/1955					
					0330/1623	018 "DIA	CIRC CONCR
						LEN=0080	INSTALLED 1998
					0330/1498	018 "DIA	CIRC CONCR
018 "DIA	CIRC CONCR					LEN=0070	INSTALLED 1998
LEN=0060	INSTALLED 1988	0331/1403					
					0330/1151	018 "DIA	CIRC CONCR
018 "DIA	CIRC CONCR					LEN=0060	INSTALLED 1998
LEN=0060	INSTALLED 1988	0331/1056					
					0330/0803	018 "DIA	CIRC CONCR
018 "DIA	CIRC CONCR					LEN=0080	INSTALLED 1998
LEN=0060	INSTALLED 1988	0331/0699					
					0330/0469	018 "DIA	CIRC CONCR
018 "DIA	CIRC CONCR					LEN=0130	INSTALLED 1998
LEN=0080	INSTALLED 1988	0331/0380					
0 01022	0 02 0940+18	079272 FT			079150 FT	1 0 01022	0 02 0939+62
LENGTH(AH	2483 BK 2498)	0331/0000			0330/0000	LENGTH(AH	2520 BK 2485)
018 "DIA	CIRC CONCR						
LEN=0130	INSTALLED 1970	0321/2400					
					0320/2400	018 "DIA	CIRC CONCR
						LEN=0130	INSTALLED 1970
CAMBRIA					0320/2144	CAMBRIA	
ROYLE T		0321/2116				ROYLE T	
					0320/2098	054 "DIA	CIRC METAL
054 "DIA	CIRC METAL					LEN=0206	INSTALLED 1998
LEN=0132	INSTALLED 1970	0321/1800					
MILEPOST	065.00	0321/1525			0320/1651	MILEPOST	065.00

DIR: N	TOTAL LEN: 40.081 MI.	DIST: 09-3	SR: 219
LEFT MUN: CROYLE T		RIGHT MUN: CROYLE T	
CROSSOVER RD			
018 "DIA CIRC CONCR	0321/1115	0320/1289	018 "DIA CIRC CONCR
LEN=0060 INSTALLED 1988		0320/1250	LEN=0080 INSTALLED 1998
018 "DIA CIRC CONCR			CROSSOVER RD
LEN=0060 INSTALLED 1988	0321/0979		(CONN)
018 "DIA CIRC CONCR			
LEN=0060 INSTALLED 1988	0321/0679		
018 "DIA CIRC CONCR		0320/0190	018 "DIA CIRC CONCR
LEN=0060 INSTALLED 1988	0321/0101		LEN=0060 INSTALLED 1998
0 01022 0 02 0915+13 076774 FT		076665 FT	1 0 01022 0 02 0915+18
LENGTH(AH 2498 BK 2617)	0321/0000	0320/0000	LENGTH(AH 2485 BK 2540)
018 "DIA CIRC CONCR		0310/2121	018 "DIA CIRC CONCR
LEN=0070 INSTALLED 1988	0311/2100		LEN=0090 INSTALLED 1998
036 "DIA CIRC CONCR		0310/1502	036 "DIA CIRC METAL
LEN=0106 INSTALLED 1988	0311/1466		LEN=0176 INSTALLED 1998
018 "DIA CIRC CONCR			
LEN=0060 INSTALLED 1988	0311/1069		
018 "DIA CIRC CONCR		0310/0995	RAMP RD
LEN=0060 INSTALLED 1988	0311/0772		(SR8019 SEG 0750/1003)
018 "DIA CIRC CONCR		0310/0939	018 "DIA CIRC CONCR
LEN=0060 INSTALLED 1988	0311/0472		LEN=0060 INSTALLED 1998
018 "DIA CIRC CONCR		0310/0070	024 "DIA CIRC CONCR
LEN=0070 INSTALLED 1970	0311/0050		LEN=0070 INSTALLED 1998
0 01022 0 02 0889+46 074157 FT		074125 FT	1 0 01022 0 02 0888+83
SR 3106 BR			SR 3106 BR
OP ID 11/3106/0010/0000		0310/0000	OP ID 11/3106/0010/0000
LENGTH(AH 2617 BK 2429)	0311/0000		LENGTH(AH 2540 BK 2512)
024 "DIA CIRC CONCR		0300/2191	024 "DIA CIRC CONCR
LEN=0070 INSTALLED 1988	0301/2084		LEN=0080 INSTALLED 1970
018 "DIA CIRC CONCR		0300/1859	018 "DIA CIRC CONCR
LEN=0070 INSTALLED 1988	0301/1785		LEN=0060 INSTALLED 1998
		0300/1484	RAMP RD
			(SR8019 SEG 0010/0000)

EXTRACT DATE: 12/28/2024 ROADWAY MANAGEMENT SYSTEM PAGE NUMBER: 134  
PRINT DATE: 12/30/2024 SLD COUNTY/SR - ANNUAL PRINT COUNTY: CAMBRIA

DIR: N TOTAL LEN: 40.081 MI. DIST: 09-3 SR: 219  
LEFT MUN: CROYLE T RIGHT MUN: CROYLE T

MILEPOST	064.00	0301/1410				0300/1457	018 "DIA CIRC CONCR
						0300/1423	LEN=0100 INSTALLED 1998
							MILEPOST 064.00
						0300/1206	018 "DIA CIRC CONCR
072 "DIA CIRC METAL							LEN=0075 INSTALLED 1998
LEN=0210 INSTALLED 1970	0301/1100					0300/1000	072 "DIA CIRC METAL
							LEN=0220 INSTALLED 1970
060 "DIA CIRC METAL						0300/0360	060 "DIA CIRC METAL
LEN=0140 INSTALLED UNKN	0301/0360						LEN=0140 INSTALLED UNKN
060 "DIA CIRC METAL							
LEN=0364 INSTALLED 1970	0301/0350					071613 FT	1 0 01022 0 02 0864+84
							024 "DIA CIRC METAL
1 0 01022 0 02 0864+82	071728 FT					0300/0000	LEN=0196 INSTALLED 1970
LENGTH(AH 2429 BK 2536)	0301/0000						LENGTH(AH 2512 BK 2439)
CROSSOVER RD						0290/2244	CROSSOVER RD
(CONN)	0291/2268						(CONN)
018 "DIA CIRC CONCR							
LEN=0060 INSTALLED 1970	0291/2000					0290/1855	018 "DIA CIRC CONCR
							LEN=0045 INSTALLED 1998
018 "DIA CIRC CONCR						0290/1503	018 "DIA CIRC CONCR
LEN=0060 INSTALLED 1988	0291/1695						LEN=0045 INSTALLED 1998
						0290/1152	018 "DIA CIRC CONCR
018 "DIA CIRC CONCR							LEN=0040 INSTALLED UNKN
LEN=0060 INSTALLED 1988	0291/1359					0290/0800	018 "DIA CIRC CONCR
							LEN=0050 INSTALLED 1998
036 "DIA CIRC CONCR						0290/0498	036 "DIA CIRC CONCR
LEN=0080 INSTALLED 1988	0291/0625						LEN=0068 INSTALLED 1998
						0290/0094	018 "DIA CIRC CONCR
018 "DIA CIRC CONCR							LEN=0062 INSTALLED 1998
LEN=0060 INSTALLED 1988	0291/0015					069174 FT	1 0 01022 0 02 0840+08
1 0 01022 0 02 0840+19	069192 FT					0290/0000	LENGTH(AH 2439 BK 2250)
LENGTH(AH 2536 BK 2266)	0291/0000						018 "DIA CIRC CONCR
						0280/2100	LEN=0045 INSTALLED 1988
018 "DIA CIRC CONCR							
LEN=0060 INSTALLED 1988	0281/2022						

EXTRACT DATE: 12/28/2024 ROADWAY MANAGEMENT SYSTEM PAGE NUMBER: 133  
PRINT DATE: 12/30/2024 SLD COUNTY/SR - ANNUAL PRINT COUNTY: CAMBRIA

DIR: N TOTAL LEN: 40.081 MI. DIST: 09-3 SR: 219  
LEFT MUN: CROYLE T RIGHT MUN: CROYLE T

044"H 72"W ELLIP METAL LEN=0064 INSTALLED 1988 0281/1716	---	---	---	0280/1664	044"H 72"W ELLIP METAL LEN=0066 INSTALLED 1988
MILEPOST 063.00 0281/0880	□	□	□	0280/0832	MILEPOST 063.00
030 "DIA CIRC CONCR LEN=0090 INSTALLED 1988 0281/0801	---	---	---	0280/0795	036 "DIA CIRC CONCR LEN=0060 INSTALLED 1988
024 "DIA CIRC CONCR LEN=0100 INSTALLED 1988 0281/0353	---	---	---	0280/0340	018 "DIA CIRC CONCR LEN=0060 INSTALLED 1988
1 0 01022 0 02 0817+19 066926 FT	---	---	---	066924 FT	1 0 01022 0 02 0817+20
056"H 80"W ELLIP METAL LEN=0104 INSTALLED UNKN LENGTH(AH 2266 BK 2736) 0281/0000	5	---	---	5	0280/0000
018 "DIA CIRC CONCR LEN=0060 INSTALLED 1988 0271/2407	---	---	---	0270/2442	010 "DIA CIRC CONCR LEN=0035 INSTALLED 1988
018 "DIA CIRC CONCR LEN=0060 INSTALLED 1988 0271/2056	---	---	---	0270/2092	010 "DIA CIRC CONCR LEN=0030 INSTALLED 1988
CROSSOVER RD (CONN) 0271/2008	---	↔	---	0270/1997	CROSSOVER RD (CONN)
018 "DIA CIRC CONCR LEN=0060 INSTALLED 1988 0271/1704	---	---	---	0270/1720	010 "DIA CIRC CONCR LEN=0030 INSTALLED 1988
018 "DIA CIRC CONCR LEN=0070 INSTALLED 1988 0271/1356	---	---	---	0270/1400	010 "DIA CIRC METAL LEN=0030 INSTALLED 1988
018 "DIA CIRC CONCR LEN=0070 INSTALLED 1988 0271/0987	---	---	---		
042 "DIA CIRC METAL LEN=0264 INSTALLED 1970 0271/0850	---	---	---		
018 "DIA CIRC CONCR LEN=0070 INSTALLED 1988 0271/0749	---	---	---		
018 "DIA CIRC CONCR LEN=0080 INSTALLED 1988 0271/0450	---	---	---		
018 "DIA CIRC CONCR LEN=0100 INSTALLED 1988 0271/0153	---	---	---		
036 "DIA CIRC METAL LEN=0286 INSTALLED 1970 0271/0050	---	---	---		
1 0 01022 0 02 0789+75 064190 FT	---	---	---	064251 FT	1 0 01022 0 02 0790+31
LENGTH(AH 2736 BK 2384) 0271/0000	5	---	---	5	0270/0000
					LENGTH(AH 2673 BK 2536)

DIR: N	TOTAL LEN: 40.081 MI.	DIST: 09-3	SR: 219
LEFT MUN: CROYLE T		RIGHT MUN: CROYLE T	
018 "DIA CIRC CONCR			
LEN=0055 INSTALLED 1988	0261/2240		
018 "DIA CIRC CONCR			
LEN=0050 INSTALLED 1988	0261/1914		
CROYLE			
SUMMERHILL B	0261/1892	0260/1983	CROYLE SUMMERHILL B
		0260/1760	018 "DIA CIRC CONCR LEN=0045 INSTALLED 1988
018 "DIA CIRC CONCR			
LEN=0050 INSTALLED 1988	0261/1622	0260/1430	018 "DIA CIRC CONCR LEN=0045 INSTALLED 1988
018 "DIA CIRC CONCR			
LEN=0050 INSTALLED 1988	0261/1305		
018 "DIA CIRC CONCR			
LEN=0070 INSTALLED 1988	0261/1020		
MILEPOST 062.00	0261/0850	0260/0922	MILEPOST 062.00
018 "DIA CIRC CONCR			
LEN=0040 INSTALLED 1988	0261/0837		
BMSSEN 11/0219/0260/0748	0261/0825	0260/0897	BMSSEN 11/0219/0260/0748 1 0 01022 0 02 0772+36
0 01022 0 02 0772+36			
SR 3043			
BMSBG 11/0219/0260/0748	0261/0676	0260/0748	BMSBG 11/0219/0260/0748 024 "DIA CIRC CONCR LEN=0100 INSTALLED 1988
		0260/0508	018 "DIA CIRC CONCR LEN=0180 INSTALLED 1970
		0260/0300	042 "DIA CIRC METAL LEN=0180 INSTALLED 1970
042 "DIA CIRC METAL			
LEN=0170 INSTALLED 1970	0261/0200	0260/0200	LEN=0180 INSTALLED 1970
0 01022 0 02 0765+92	061806 FT	061715 FT	1 0 01022 0 02 0764+95
LENGTH(AH 2384 BK 3071)	0261/0000	0260/0000	LENGTH(AH 2536 BK 2928)
SUMMERHILL			SUMMERHILL
EHRENFELD B	0251/2776	0250/2703	EHRENFELD B
018 "DIA CIRC CONCR			
LEN=0130 INSTALLED 1988	0251/2064		
018 "DIA CIRC CONCR			
LEN=0140 INSTALLED 1988	0251/1826		
BMSSEN 11/0219/0250/1337	0251/1779	0250/1717	BMSSEN 11/0219/0250/1337 EHRENFELD
EHRENFELD		0250/1527	CROYLE T
CROYLE T	0251/1589		
0 01022 0 02 0748+98			
LITTLE CONEMAUGH RIVER			
BMSBG 11/0219/0250/1337	0251/1399	0250/1337	BMSBG 11/0219/0250/1337 018 "DIA CIRC CONCR LEN=0140 INSTALLED 1970
		0250/1125	015 "DIA CIRC CONCR LEN=0050 INSTALLED 1988
		0250/0825	018 "DIA CIRC CONCR LEN=0120 INSTALLED 1988
		0250/0600	

EXTRACT DATE: 12/28/2024 ROADWAY MANAGEMENT SYSTEM PAGE NUMBER: 131  
PRINT DATE: 12/30/2024 SLD COUNTY/SR - ANNUAL PRINT COUNTY: CAMBRIA

DIR: N TOTAL LEN: 40.081 MI. DIST: 09-3 SR: 219  
LEFT MUN: CROYLE T RIGHT MUN: CROYLE T

BMS EN 11/0219/0250/0000 0251/0465		0250/0465	BMS EN 11/0219/0250/0000
1 0 01022 0 02 0735+57 058735 FT		058787 FT	1 0 01022 0 02 0735+57
SR 3024 EBL			SR 3024 EBL
BMSBG 11/0219/0250/0000			BMSBG 11/0219/0250/0000
LENGTH(AH 3071 BK 1506) 0251/0000		0250/0000	LENGTH(AH 2928 BK 1574)
		0240/1561	018 "DIA CIRC CONCR
018 "DIA CIRC CONCR			LEN=0200 INSTALLED 1988
LEN=0160 INSTALLED 1988 0241/1405			
RAMP F RD			RAMP H RD
(SR8009 SEG 0260/0000) 0241/1322		0240/1297	(SR8009 SEG 0020/1124)
018 "DIA CIRC CONCR			
LEN=0040 INSTALLED 1988 0241/1251			
018 "DIA CIRC CONCR			
LEN=0080 INSTALLED 1988 0241/0960			
RAMP E RD			RAMP G RD
(SR8009 SEG 0250/0923) 0241/0932		0240/0870	(SR8009 SEG 0010/0000)
		0240/0650	018 "DIA CIRC CONCR
		0240/0335	LEN=0050 INSTALLED 1988
		0240/0050	018 "DIA CIRC CONCR
		0240/0029	LEN=0050 INSTALLED 1988
			018 "DIA CIRC CONCR
			LEN=0050 INSTALLED 1988
			MILEPOST 061.00
1 0 01022 0 02 0720+32 057229 FT		057213 FT	1 0 01022 0 02 0719+93
018 "DIA CIRC CONCR		0240/0000	LENGTH(AH 1574 BK 2478)
LEN=0055 INSTALLED 1988			
LENGTH(AH 1506 BK 2484) 0241/0000		0230/2255	018 "DIA CIRC CONCR
MILEPOST 061.00 0231/2460			LEN=0050 INSTALLED 1988
		0230/1950	018 "DIA CIRC CONCR
018 "DIA CIRC CONCR			LEN=0050 INSTALLED 1970
LEN=0060 INSTALLED 1988 0231/2187		0230/1675	018 "DIA CIRC CONCR
			LEN=0045 INSTALLED 1988
018 "DIA CIRC CONCR		0230/1375	024 "DIA CIRC CONCR
LEN=0060 INSTALLED 1988 0231/1880			LEN=0045 INSTALLED 1988
		0230/1080	024 "DIA CIRC CONCR
018 "DIA CIRC CONCR			LEN=0045 INSTALLED 1988
LEN=0060 INSTALLED 1988 0231/1566			
			018 "DIA CIRC CONCR
018 "DIA CIRC CONCR			
LEN=0060 INSTALLED 1988 0231/1271			
024 "DIA CIRC CONCR			
LEN=0050 INSTALLED 1988 0231/0971			

EXTRACT DATE: 12/28/2024 ROADWAY MANAGEMENT SYSTEM PAGE NUMBER: 130  
PRINT DATE: 12/30/2024 SLD COUNTY/SR - ANNUAL PRINT COUNTY: CAMBRIA

DIR: N TOTAL LEN: 40.081 MI. DIST: 09-3 SR: 219  
LEFT MUN: CROYLE T RIGHT MUN: CROYLE T

018 "DIA CIRC CONCR LEN=0060 INSTALLED 1988 0231/0681	0230/0795 LEN=0045 INSTALLED 1988
018 "DIA CIRC CONCR LEN=0050 INSTALLED 1988 0231/0385	0230/0475 018 "DIA CIRC CONCR LEN=0050 INSTALLED 1988
018 "DIA CIRC CONCR LEN=0050 INSTALLED 1988 0231/0135	0230/0220 018 "DIA CIRC CONCR LEN=0050 INSTALLED 1988
1 0 01022 0 02 0694+90 054745 FT LENGTH(AH 2484 BK 2006) 0231/0000	054735 FT 1 0 01022 0 02 0695+35 0230/0000 LENGTH(AH 2478 BK 1955)
018 "DIA CIRC CONCR LEN=0050 INSTALLED 1988 0221/1896	0220/1935 018 "DIA CIRC CONCR LEN=0045 INSTALLED 1988
018 "DIA CIRC CONCR LEN=0050 INSTALLED 1988 0221/1530	0220/1555 018 "DIA CIRC CONCR LEN=0050 INSTALLED 1988
018 "DIA CIRC CONCR LEN=0050 INSTALLED 1988 0221/1330	0220/1352 018 "DIA CIRC CONCR LEN=0050 INSTALLED 1988
024 "DIA CIRC CONCR LEN=0085 INSTALLED 1970 0221/0870	0220/1125 018 "DIA CIRC CONCR LEN=0045 INSTALLED 1988
	0220/0898 018 "DIA CIRC CONCR LEN=0080 INSTALLED 1988
	0220/0800 024 "DIA CIRC CONCR LEN=0100 INSTALLED 1970
	0220/0668 018 "DIA CIRC CONCR LEN=0075 INSTALLED 1988
	0220/0412 018 "DIA CIRC CONCR LEN=0075 INSTALLED 1988
018 "DIA CIRC CONCR LEN=0055 INSTALLED 1970 0221/0150	0220/0120 BMSSEN 11/0219/0220/0000
BMSSEN 11/0219/0220/0000 0221/0120	052780 FT 1 0 01022 0 02 0675+20
1 0 01022 0 02 0675+20 052739 FT SR 2006	SR 2006
BMSBG 11/0219/0220/0000	BMSBG 11/0219/0220/0000
LENGTH(AH 2006 BK 3291) 0221/0000	LENGTH(AH 1955 BK 3322)
018 "DIA CIRC CONCR LEN=0100 INSTALLED 1970 0211/3150	054 "DIA CIRC METAL LEN=0189 INSTALLED 1970
018 "DIA CIRC CONCR LEN=0045 INSTALLED UNKN 0211/2737	0210/3200
	018 "DIA CIRC CONCR

EXTRACT DATE: 12/28/2024 ROADWAY MANAGEMENT SYSTEM PAGE NUMBER: 129  
PRINT DATE: 12/30/2024 SLD COUNTY/SR - ANNUAL PRINT COUNTY: CAMBRIA

DIR: N TOTAL LEN: 40.081 MI. DIST: 09-3 SR: 219  
LEFT MUN: CROYLE T RIGHT MUN: CROYLE T

MILEPOST	060.00	0211/2490		0210/2750	LEN=0050	INSTALLED	1988
				0210/2504		MILEPOST	060.00
					018 "DIA	CIRC CONCR	
018 "DIA	CIRC CONCR			0210/2468	LEN=0050	INSTALLED	1988
LEN=0045	INSTALLED	1970	0211/2450				
					018 "DIA	CIRC CONCR	
018 "DIA	CIRC CONCR			0210/2165	LEN=0048	INSTALLED	1988
LEN=0045	INSTALLED	UNKN	0211/2150				
					018 "DIA	CIRC CONCR	
018 "DIA	CIRC CONCR			0210/1836	LEN=0048	INSTALLED	1988
LEN=0045	INSTALLED	UNKN	0211/1830				
					018 "DIA	CIRC CONCR	
018 "DIA	CIRC CONCR			0210/1509	LEN=0044	INSTALLED	1988
LEN=0045	INSTALLED	UNKN	0211/1505				
T SO FORK	BR L CONEMAUG				T SO FORK	BR L CONEMAUG	
STRUCTURE	LENGTH	8 FT			STRUCTURE	LENGTH	8 FT
BMSID	11/0219/0210/1169		0211/1310		BMSID	11/0219/0210/1169	
018 "DIA	CIRC CONCR			0210/1169			
LEN=0075	INSTALLED	UNKN	0211/1185				
018 "DIA	CIRC CONCR						
LEN=0080	INSTALLED	UNKN	0211/0860				
018 "DIA	CIRC CONCR						
LEN=0120	INSTALLED	UNKN	0211/0560				
BMSID	11/0219/0210/0000		0211/0494				
CROYLE				0210/0494	BMSID	11/0219/0210/0000	
ADAMS TOWNSHIP T			0211/0199		CROYLE		
1 0 01022 0 02 0642+15			049448 FT		ADAMS TOWNSHIP T		
S FORK LITTLE CONEMAUGH				0210/0187	1 0 01022 0 02 0642+15		
BMSBG	11/0219/0210/0000			049458 FT	S FORK LITTLE CONEMAUGH		
LENGTH(AH 3291 BK 2082)			0211/0000		BMSBG	11/0219/0210/0000	
018 "DIA	CIRC CONCR			0210/0000	LENGTH(AH 3322 BK 2085)		
LEN=0155	INSTALLED	UNKN	0201/2008				
					018 "DIA	CIRC CONCR	
024 "DIA	CIRC CONCR			0200/1751	LEN=0050	INSTALLED	1988
LEN=0085	INSTALLED	UNKN	0201/1740				
					018 "DIA	CIRC CONCR	
				0200/1500	LEN=0050	INSTALLED	1988
					018 "DIA	CIRC CONCR	
				0200/1230	LEN=0050	INSTALLED	1988
RAMP B RD							
(SR8007 SEG 0500/0000)			0201/1173		018 "DIA	CIRC CONCR	
				0200/0930	LEN=0050	INSTALLED	1988
018 "DIA	CIRC CONCR						
LEN=0065	INSTALLED	UNKN	0201/0870				



EXTRACT DATE: 12/28/2024 ROADWAY MANAGEMENT SYSTEM PAGE NUMBER: 128  
PRINT DATE: 12/30/2024 SLD COUNTY/SR - ANNUAL PRINT COUNTY: CAMBRIA

DIR: N TOTAL LEN: 40.081 MI. DIST: 09-3 SR: 219  
LEFT MUN: ADAMS TOWNSHIP T RIGHT MUN: ADAMS TOWNSHIP T

018 "DIA CIRC CONCR LEN=0125 INSTALLED UNKN 0201/0576 018 "DIA CIRC CONCR LEN=0045 INSTALLED UNKN 0201/0320		0200/0640	018 "DIA CIRC CONCR LEN=0040 INSTALLED 1988
BMSID 11/0219/0200/0000 0201/0230 1 0 01022 0 02 0621+17 047366 FT SR 3048 EBL BMSBG 11/0219/0200/0000 LENGTH(AH 2082 BK 2283) 0201/0000 018 "DIA CIRC CONCR LEN=0070 INSTALLED 1970 0191/2000 018 "DIA CIRC CONCR LEN=0190 INSTALLED 1970 0191/1800 RAMP A RD (SR8007 SEG 0250/0722) 0191/1770		0200/0310 0200/0230 047373 FT 0200/0000	018 "DIA CIRC CONCR LEN=0045 INSTALLED 1988 BMSID 11/0219/0200/0000 1 0 01022 0 02 0621+17 SR 3048 EBL BMSBG 11/0219/0200/0000 LENGTH(AH 2085 BK 2315)
MILEPOST 059.00 0191/1555 024 "DIA CIRC CONCR LEN=0160 INSTALLED 1970 0191/1500		0190/2028 0190/1709 0190/1624	RAMP C RD (SR8007 SEG 0020/0653) 018 "DIA CIRC CONCR LEN=0150 INSTALLED 1988 MILEPOST 059.00
024 "DIA CIRC CONCR LEN=0140 INSTALLED UNKN 0191/1321		0190/1395	024 "DIA CIRC CONCR LEN=0050 INSTALLED 1988
024 "DIA CIRC CONCR LEN=0120 INSTALLED UNKN 0191/1126		0190/1269	RAMP D RD (SR8007 SEG 0010/0000)
018 "DIA CIRC CONCR LEN=0050 INSTALLED UNKN 0191/0680		0190/1004 0190/0744	018 "DIA CIRC CONCR LEN=0052 INSTALLED 1988 018 "DIA CIRC CONCR LEN=0048 INSTALLED 1988
018 "DIA CIRC CONCR LEN=0080 INSTALLED UNKN 0191/0425 018 "DIA CIRC CONCR LEN=0050 INSTALLED UNKN 0191/0200 TRIB SANDY RUN STRUCTURE LENGTH 15 FT BMSID 11/0219/0190/0067 0191/0067 BMSID 11/0219/0190/0000 0191/0045 1 0 01022 0 02 0598+12 045083 FT TWP RD T316		0190/0488 0190/0067 0190/0045 045058 FT	018 "DIA CIRC CONCR LEN=0057 INSTALLED 1988 TRIB SANDY RUN STRUCTURE LENGTH 15 FT BMSID 11/0219/0190/0067 BMSID 11/0219/0190/0000 1 0 01022 0 02 0598+12 TWP RD T316

PAGE NUMBER: 127  
COUNTY: CAMBRIA

DIST: 09-3 SR: 219  
RIGHT MUN: ADAMS TOWNSHIP T

[illegible]

EXTRACT DATE: 12/28/2024 ROADWAY MANAGEMENT SYSTEM PAGE NUMBER: 126  
PRINT DATE: 12/30/2024 SLD COUNTY/SR - ANNUAL PRINT COUNTY: CAMBRIA

DIR: N TOTAL LEN: 40.081 MI. DIST: 09-3 SR: 219  
LEFT MUN: ADAMS TOWNSHIP T RIGHT MUN: ADAMS TOWNSHIP T

018 "DIA CIRC CONCR LEN=0055 INSTALLED UNKN 0171/0430	---	---	---	---	0170/0385	018 "DIA CIRC CONCR LEN=0050 INSTALLED 1988
018 "DIA CIRC CONCR LEN=0055 INSTALLED UNKN 0171/0064	---	---	---	---	0170/0020	018 "DIA CIRC CONCR LEN=0065 INSTALLED 1988
1 0 01022 0 02 0550+11 040239 FT LENGTH(AH 2537 BK 2447) 0171/0000	---	---	---	---	040245 FT	1 0 01022 0 02 0549+89
018 "DIA CIRC CONCR LEN=0060 INSTALLED UNKN 0161/2260	---	---	---	---	0170/0000	LENGTH(AH 2428 BK 2505)
TRIB SANDY RUN STRUCTURE LENGTH 8 FT BMSID 11/0219/0160/1724 0161/1705	---	---	---	---	0160/2278	018 "DIA CIRC CONCR LEN=0200 INSTALLED 1988
018 "DIA CIRC CONCR LEN=0120 INSTALLED UNKN 0161/1182	---	---	---	---	0160/1900	018 "DIA CIRC CONCR LEN=0190 INSTALLED 1970
018 "DIA CIRC CONCR LEN=0120 INSTALLED UNKN 0161/0773	---	---	---	---	0160/1724	TRIB SANDY RUN STRUCTURE LENGTH 8 FT BMSID 11/0219/0160/1724
018 "DIA CIRC CONCR LEN=0130 INSTALLED UNKN 0161/0475	---	---	---	---	0160/0904	018 "DIA CIRC CONCR LEN=0083 INSTALLED 1988
1 0 01022 0 02 0525+02 037792 FT 018 "DIA CIRC CONCR LEN=0060 INSTALLED UNKN	---	---	---	---	0160/0629	018 "DIA CIRC CONCR LEN=0052 INSTALLED 1988
LENGTH(AH 2447 BK 2525) 0161/0000	---	---	---	---	037740 FT	1 0 01022 0 02 0525+07
018 "DIA CIRC CONCR LEN=0060 INSTALLED UNKN 0151/1934	---	---	---	---	0160/0000	LENGTH(AH 2505 BK 2554)
018 "DIA CIRC CONCR LEN=0060 INSTALLED UNKN 0151/1715	---	---	---	---	0150/2283	018 "DIA CIRC CONCR LEN=0050 INSTALLED 1988
018 "DIA CIRC CONCR LEN=0060 INSTALLED UNKN 0151/1437	---	---	---	---	0150/1963	018 "DIA CIRC CONCR LEN=0050 INSTALLED 1988
018 "DIA CIRC CONCR LEN=0060 INSTALLED UNKN 0151/1086	---	---	---	---	0150/1666	024 "DIA CIRC CONCR LEN=0050 INSTALLED 1988
018 "DIA CIRC CONCR LEN=0060 INSTALLED UNKN 0151/0753	---	---	---	---	0150/0970	018 "DIA CIRC CONCR LEN=0050 INSTALLED 1988

EXTRACT DATE: 12/28/2024 ROADWAY MANAGEMENT SYSTEM PAGE NUMBER: 125  
PRINT DATE: 12/30/2024 SLD COUNTY/SR - ANNUAL PRINT COUNTY: CAMBRIA

DIR: N TOTAL LEN: 40.081 MI. DIST: 09-3 SR: 219  
LEFT MUN: ADAMS TOWNSHIP T RIGHT MUN: ADAMS TOWNSHIP T

MILEPOST	057.00	0151/0660				0150/0936	MILEPOST	057.00
018 "DIA CIRC CONCR						0150/0671	018 "DIA CIRC CONCR	
LEN=0060 INSTALLED UNKN	0151/0420						LEN=0050 INSTALLED	1988
1 0 01022 0 02 0500+20	035267 FT					035186 FT	1 0 01022 0 02 0500+63	
LENGTH(AH 2525 BK 2520)	0151/0000					0150/0000	LENGTH(AH 2554 BK 2511)	
072 "DIA CIRC METAL								
LEN=0426 INSTALLED 1970	0141/1900							
018 "DIA CIRC CONCR						0140/1473	018 "DIA CIRC CONCR	
LEN=0060 INSTALLED 1998	0141/1292						LEN=0052 INSTALLED	1988
018 "DIA CIRC CONCR						0140/1103	018 "DIA CIRC CONCR	
LEN=0060 INSTALLED 1998	0141/0943						LEN=0051 INSTALLED	1988
018 "DIA CIRC CONCR						0140/0753	018 "DIA CIRC CONCR	
LEN=0060 INSTALLED 1998	0141/0589						LEN=0052 INSTALLED	1988
018 "DIA CIRC CONCR						0140/0378	018 "DIA CIRC CONCR	
LEN=0060 INSTALLED 1998	0141/0389						LEN=0050 INSTALLED	1988
018 "DIA CIRC CONCR						0140/0000	018 "DIA CIRC CONCR	
LEN=0060 INSTALLED 1998	0141/0216						LEN=0090 INSTALLED	1970
1 0 01022 0 02 0474+37	032747 FT					032675 FT	1 0 01022 0 02 0475+02	
LENGTH(AH 2520 BK 2436)	0141/0000					0140/0000	LENGTH(AH 2511 BK 2458)	
060 "DIA CIRC CONCR								
LEN=0120 INSTALLED 1998	0131/2300					0130/2297	018 "DIA CIRC CONCR	
CROSSOVER RD							LEN=0090 INSTALLED	1970
(CONN)	0131/2006					0130/2206	CROSSOVER RD	
							(CONN)	
072 "DIA CIRC METAL						0130/2099	018 "DIA CIRC CONCR	
LEN=0284 INSTALLED 1998	0131/1726						LEN=0092 INSTALLED	1988
ADAMS TOWNSHIP								
RICHLAND T	0131/1711					0130/1759	ADAMS TOWNSHIP	
							RICHLAND T	
018 "DIA CIRC CONCR						0130/1647	018 "DIA CIRC CONCR	
LEN=0100 INSTALLED 1998	0131/0542						LEN=0100 INSTALLED	1970
						0130/0632	018 "DIA CIRC CONCR	
							LEN=0084 INSTALLED	1988

EXTRACT DATE: 12/28/2024 ROADWAY MANAGEMENT SYSTEM PAGE NUMBER: 124  
PRINT DATE: 12/30/2024 SLD COUNTY/SR - ANNUAL PRINT COUNTY: CAMBRIA










DIR: N TOTAL LEN: 40.081 MI. DIST: 09-3 SR: 219  
LEFT MUN: RICHLAND T RIGHT MUN: RICHLAND T

MILEPOST	056.00	0131/0485				0130/0625	MILEPOST	056.00
015 "DIA CIRC CONCR						018 "DIA CIRC CONCR		
LEN=0120 INSTALLED 1998	0131/0186					LEN=0080 INSTALLED 1988		
030 "DIA CIRC CONCR								
LEN=0100 INSTALLED 1970	0131/0050							
1 0 01022 0 02 0449+73	030311 FT					030217 FT	1 0 01022 0 02 0449+91	
LENGTH(AH 2436 BK 2471)	0131/0000					0130/0000	LENGTH(AH 2458 BK 2581)	
018 "DIA CIRC CONCR								
LEN=0140 INSTALLED 1970	0121/2100							
SIGN: CENTER MOUNTD								
BMSID 11/0219/0121/1840	0121/1840							
CAVC 985	0121/1775					M 0120/1950	CAVC 985	
						018 "DIA CIRC CONCR		
018 "DIA CIRC CONCR						LEN=0060 INSTALLED 1970		
LEN=0070 INSTALLED UNKN	0121/1639							
						0120/1520	018 "DIA CIRC CONCR	
018 "DIA CIRC CONCR						LEN=0060 INSTALLED 1970		
LEN=0070 INSTALLED UNKN	0121/1293							
						0120/1208	018 "DIA CIRC CONCR	
018 "DIA CIRC CONCR						LEN=0060 INSTALLED 1970		
LEN=0100 INSTALLED UNKN	0121/0986							
						0120/0709	018 "DIA CIRC CONCR	
018 "DIA CIRC CONCR						LEN=0060 INSTALLED 1970		
LEN=0080 INSTALLED UNKN	0121/0481							
						0120/0300	018 "DIA CIRC CONCR	
018 "DIA CIRC CONCR						LEN=0060 INSTALLED 1970		
LEN=0080 INSTALLED UNKN	0121/0020					018 "DIA CIRC CONCR		
1 0 01022 0 02 0425+09	027840 FT					LEN=0060 INSTALLED 1970		
LENGTH(AH 2471 BK 1818)	0121/0000					027636 FT	1 0 01022 0 02 0424+47	
018 "DIA CIRC CONCR						0120/0000	LENGTH(AH 2581 BK 1540)	
LEN=0080 INSTALLED 1990	0111/1500					0110/1500	018 "DIA CIRC CONCR	
							LEN=0060 INSTALLED 1970	
018 "DIA CIRC CONCR						0110/1150	018 "DIA CIRC CONCR	
LEN=0080 INSTALLED UNKN	0111/1143						LEN=0060 INSTALLED 1970	
CROSSOVER RD								
(CONN)	0111/0831					0110/0830	CROSSOVER RD	
						(CONN)		
018 "DIA CIRC CONCR						018 "DIA CIRC CONCR		
						LEN=0060 INSTALLED 1970		

DIR: N	TOTAL LEN: 40.081 MI.	DIST: 09-3	SR: 219
LEFT MUN: RICHLAND T		RIGHT MUN: RICHLAND T	
LEN=0080	INSTALLED UNKN 0111/0794		
SIGN: 4	CHORD TRUSS		
MSID 11/0219/0111/0075	0111/0075		
018 "DIA	CIRC CONCR		
LEN=0040	INSTALLED 1990 0111/0060	0110/0060	018 "DIA CIRC CONCR
0 01022 0 02 0408+45	026022 FT	026096 FT	LEN=0060 INSTALLED 1970
SR 3104 BR			1 0 01022 0 02 0408+18
OP ID 11/3104/0010/0000			SR 3104 BR
LENGTH(AH 1818 BK 3586)	0111/0000	0110/0000	OP ID 11/3104/0010/0000
			LENGTH(AH 1540 BK 3302)
			018 "DIA CIRC CONCR
			LEN=0130 INSTALLED 1970
018 "DIA CIRC CONCR			
LEN=0070	INSTALLED UNKN 0101/3290		
MILEPOST 055.00	0101/3080	0100/2800	018 "DIA CIRC CONCR
018 "DIA CIRC CONCR		0100/2782	LEN=0130 INSTALLED 1970
LEN=0090	INSTALLED 1970 0101/2800		MILEPOST 055.00
RAMP RD		0100/2170	018 "DIA CIRC CONCR
SR8015 SEG 0500/0000)	0101/2636	0100/2128	LEN=0112 INSTALLED 1988
018 "DIA CIRC CONCR			RAMP RD
LEN=0060	INSTALLED UNKN 0101/2512		(SR8015 SEG 0750/0955)
018 "DIA CIRC CONCR		0100/1810	018 "DIA CIRC CONCR
LEN=0085	INSTALLED UNKN 0101/2212		LEN=0112 INSTALLED 1988
SR 3031 NBL			
OP ID 11/3031/0010/0916	0101/1974	0100/1542	SR 3031 NBL
024 "DIA CIRC METAL			OP ID 11/3031/0010/0916
LEN=0060	INSTALLED UNKN 0101/1936		
018 "DIA CIRC CONCR			
LEN=0100	INSTALLED UNKN 0101/1730		
024 "DIA CIRC CONCR			
LEN=0060	INSTALLED UNKN 0101/1554		
018 "DIA CIRC CONCR			
LEN=0100	INSTALLED UNKN 0101/1202		
		0100/1140	018 "DIA CIRC CONCR
RAMP RD			LEN=0052 INSTALLED 1988
SR8015 SEG 0250/1093)	0101/1014		
024 "DIA CIRC CONCR			
LEN=0160	INSTALLED UNKN 0101/0852		
018 "DIA CIRC CONCR			
LEN=0180	INSTALLED UNKN 0101/0489		
		0100/0450	018 "DIA CIRC CONCR
SIGN: CANTILEVER			LEN=0080 INSTALLED 1988

EXTRACT DATE: 12/28/2024 ROADWAY MANAGEMENT SYSTEM PAGE NUMBER: 122  
PRINT DATE: 12/30/2024 SLD COUNTY/SR - ANNUAL PRINT COUNTY: CAMBRIA

DIR: N TOTAL LEN: 40.081 MI. DIST: 09-3 SR: 219  
LEFT MUN: RICHLAND T RIGHT MUN: RICHLAND T

BMSID 11/0219/0101/0250 0101/0250			
018 "DIA CIRC CONCR			
LEN=0180 INSTALLED UNKN 0101/0128	----		
1 0 01022 0 02 0374+91 022436 FT		0100/0100	018 "DIA CIRC CONCR
LENGTH(AH 3586 BK 1667) 0101/0000		022794 FT	LEN=0080 INSTALLED 1988
		0100/0000	1 0 01022 0 02 0375+33
			LENGTH(AH 3302 BK 1887)
			018 "DIA CIRC CONCR
SIGN: CENTER MOUNTD		0090/1650	LEN=0050 INSTALLED 1988
BMSID 11/0219/0091/1510 0091/1510			
018 "DIA CIRC CONCR		0090/1480	RAMP RD
LEN=0120 INSTALLED UNKN 0091/1374	----		(SR8015 SEG 0010/0000)
CROSSOVER RD		0090/1375	018 "DIA CIRC CONCR
(CONN) 0091/1335			LEN=0060 INSTALLED 1970
018 "DIA CIRC CONCR		0090/1308	CROSSOVER RD
LEN=0130 INSTALLED UNKN 0091/1017	----		(CONN)
SIGN: 4 CHORD TRUSS		0090/1001	018 "DIA CIRC CONCR
BMSID 11/0219/0091/0895 0091/0895			LEN=0040 INSTALLED 1988
018 "DIA CIRC CONCR			
LEN=0080 INSTALLED 1970 0091/0650	----		
024 "DIA CIRC CONCR			
LEN=0060 INSTALLED 1970 0091/0300	----		
RAMP L RD			
(SR8005 SEG 0500/0000) 0091/0264		0090/0800	SIGN: 3 CHORD TRUSS
018 "DIA CIRC CONCR			BMSID 11/0219/0090/0800
LEN=0060 INSTALLED 1970 0091/0045	----	0090/0656	018 "DIA CIRC CONCR
1 0 01022 0 02 0355+93 020769 FT			LEN=0050 INSTALLED 1988
SR 0056 EBL			
OP ID 11/0056/0270/0752			
LENGTH(AH 1667 BK 3091) 0091/0000		020907 FT	024 "DIA CIRC CONCR
			LEN=0060 INSTALLED 1988
018 "DIA CIRC CONCR			
LEN=0200 INSTALLED UNKN 0081/2875	----	0090/0000	OP ID 11/0056/0270/0752
RAMP K RD		0080/3000	LENGTH(AH 1887 BK 3195)
(SR8005 SEG 0250/0392) 0081/2835		0080/2830	048 "DIA CIRC CONCR
			LEN=0095 INSTALLED 1970
			048 "DIA CIRC CONCR
			LEN=0100 INSTALLED UNKN
		0080/2715	RAMP N RD
			(SR8005 SEG 0020/0945)
		0080/2621	018 "DIA CIRC CONCR
		0080/2584	LEN=0050 INSTALLED UNKN
			MILEPOST 054.00
MILEPOST 054.00 0081/2415			

EXTRACT DATE: 12/28/2024 ROADWAY MANAGEMENT SYSTEM PAGE NUMBER: 121  
PRINT DATE: 12/30/2024 SLD COUNTY/SR - ANNUAL PRINT COUNTY: CAMBRIA

DIR: N TOTAL LEN: 40.081 MI. DIST: 09-3 SR: 219  
LEFT MUN: RICHLAND T RIGHT MUN: RICHLAND T

018 "DIA CIRC CONCR LEN=0070 INSTALLED 1970 0081/2250	---	0080/2276 RAMP M RD (SR8005 SEG 0010/0000)
018 "DIA CIRC CONCR LEN=0060 INSTALLED 1970 0081/1900	---	
SIGN: CANTILEVER		
BMSID 11/0219/0081/1715 0081/1715		
SR 3102 BR		
OP ID 11/3102/0010/0000 0081/1544		0080/1685 OP ID 11/3102/0010/0000
		SIGN: 3 CHORD TRUSS
		0080/1514 BMSID 11/0219/0080/1514
018 "DIA CIRC CONCR LEN=0247 INSTALLED UNKN 0081/1233	---	
018 "DIA CIRC CONCR LEN=0080 INSTALLED UNKN 0081/0986	---	
	---	0080/1026 024 "DIA CIRC CONCR LEN=0250 INSTALLED 1988
	---	0080/0672 018 "DIA CIRC CONCR LEN=0035 INSTALLED 1988
SIGN: 3 CHORD TRUSS		SIGN: CANTILEVER
BMSID 11/0219/0081/0360 0081/0360		BMSID 11/0219/0080/0477
1 0 01022 0 02 0325+06 017678 FT		1 0 01022 0 02 0324+11
LENGTH(AH 3091 BK 2561) 0081/0000		0080/0000 LENGTH(AH 3195 BK 2491)
		018 "DIA CIRC CONCR LEN=0040 INSTALLED 1988
018 "DIA CIRC CONCR LEN=0034 INSTALLED UNKN 0071/2319	---	
SIGN: 3 CHORD TRUSS		0070/2417
BMSID 11/0219/0071/1715 0071/1715		
	---	0070/1791 SIGN: 3 CHORD TRUSS BMSID 11/0219/0070/1791
	---	0070/1659 018 "DIA CIRC CONCR LEN=0040 INSTALLED 1988
	---	0070/1355 018 "DIA CIRC CONCR LEN=0040 INSTALLED 1988
018 "DIA CIRC CONCR LEN=0040 INSTALLED UNKN 0071/1661	---	
	---	0070/1065 024 "DIA CIRC CONCR LEN=0040 INSTALLED 1988
018 "DIA CIRC CONCR LEN=0040 INSTALLED 1970 0071/1400	---	
	---	0070/0806 015 "DIA CIRC CONCR LEN=0040 INSTALLED 1988
	---	0070/0803 024 "DIA CIRC CONCR LEN=0055 INSTALLED 1988
024 "DIA CIRC CONCR LEN=0075 INSTALLED 1970 0071/1150	---	
	---	0070/0500 036 "DIA CIRC METAL LEN=0162 INSTALLED 1970
RAMP G RD		RAMP H RD



















EXTRACT DATE: 12/28/2024 ROADWAY MANAGEMENT SYSTEM PAGE NUMBER: 120  
PRINT DATE: 12/30/2024 SLD COUNTY/SR - ANNUAL PRINT COUNTY: CAMBRIA

DIR: N TOTAL LEN: 40.081 MI. DIST: 09-3 SR: 219  
LEFT MUN: RICHLAND T RIGHT MUN: RICHLAND T

(SR8003 SEG 0500/0000) 0071/1008	0070/0470 (SR8003 SEG 0750/0423)
024 "DIA CIRC CONCR	
LEN=0185 INSTALLED UNKN 0071/0740	
036 "DIA CIRC METAL	
LEN=0070 INSTALLED 1970 0071/0445	
BMS EN 11/0219/0070/0000 0071/0137	0070/0137 BMS EN 11/0219/0070/0000
1 0 01022 0 02 0299+65 015117 FT	015221 FT 1 0 01022 0 02 0299+65
SR 0756 EBL	SR 0756 EBL
BMS BG 11/0219/0070/0000	BMS BG 11/0219/0070/0000
LENGTH(AH 2561 BK 3121) 0071/0000	LENGTH(AH 2491 BK 3147) 0070/0000
	036 "DIA CIRC METAL
	LEN=0205 INSTALLED 1988
	MILEPOST 053.00
MILEPOST 053.00 0061/2885	
018 "DIA CIRC CONCR	
LEN=0060 INSTALLED UNKN 0061/2752	
RAMP F RD	
(SR8003 SEG 0250/0719) 0061/2485	0060/2807 RAMP J RD
018 "DIA CIRC CONCR	(SR8003 SEG 0010/0000)
LEN=0060 INSTALLED 1990 0061/2386	
018 "DIA CIRC CONCR	
LEN=0080 INSTALLED UNKN 0061/2049	
SIGN: CANTILEVER	
BMS ID 11/0219/0061/1962 0061/1962	0060/2005 SIGN: 3 CHORD TRUSS
018 "DIA CIRC CONCR	BMS ID 11/0219/0060/2005
LEN=0080 INSTALLED UNKN 0061/1745	
018 "DIA CIRC CONCR	
LEN=0080 INSTALLED 1990 0061/1420	
018 "DIA CIRC CONCR	
LEN=0065 INSTALLED UNKN 0061/1134	
018 "DIA CIRC CONCR	
LEN=0060 INSTALLED UNKN 0061/0828	
SIGN: 3 CHORD TRUSS	
BMS ID 11/0219/0061/0769 0061/0769	0060/0819 SIGN: 3 CHORD TRUSS
018 "DIA CIRC CONCR	BMS ID 11/0219/0060/0819
LEN=0060 INSTALLED UNKN 0061/0525	
RAMP F RD	
(SR8001 SEG 0500/0000) 0061/0266	
018 "DIA CIRC CONCR	
LEN=0070 INSTALLED 1970 0061/0240	
	0060/0074 RAMP E RD
	(SR8001 SEG 0760/1002)
036 "DIA CIRC METAL	
LEN=0070 INSTALLED UNKN 0061/0025	
1 0 01022 0 02 0268+50 011996 FT	012074 FT 1 0 01022 0 02 0268+50
LENGTH(AH 3121 BK 0844) 0061/0000	0060/0000 LENGTH(AH 3147 BK 0889)
	RAMP C RD
	0050/0570 (SR8001 SEG 0750/0000)
	012 "DIA CIRC METAL
	LEN=0100 INSTALLED 1988
	018 "DIA CIRC CONCR

EXTRACT DATE: 12/28/2024 ROADWAY MANAGEMENT SYSTEM PAGE NUMBER: 119  
PRINT DATE: 12/30/2024 SLD COUNTY/SR - ANNUAL PRINT COUNTY: CAMBRIA

DIR: N TOTAL LEN: 40.081 MI. DIST: 09-3 SR: 219  
LEFT MUN: RICHLAND T RIGHT MUN: RICHLAND T

BMS EN 11/0219/0050/0000 0051/0150		0050/0196 LEN=0100 INSTALLED 1988	
1 0 01022 0 01 0122+76 011152 FT		0050/0150 BMS EN 11/0219/0050/0000	
SR 3016 EBL		011185 FT 1 0 01022 0 01 0122+76	
BMS BG 11/0219/0050/0000		SR 3016 EBL	
LENGTH(AH 0844 BK 3972) 0051/0000		BMS BG 11/0219/0050/0000	
SIGN: 4 CHORD TRUSS		LENGTH(AH 0889 BK 3759)	
BMS ID 11/0219/0040/3665 0041/3836		SIGN: 4 CHORD TRUSS	
		BMS ID 11/0219/0040/3665	
		018 "DIA CIRC CONCR	
		LEN=0040 INSTALLED 1988	
		018 "DIA CIRC METAL	
		LEN=0060 INSTALLED UNKN	
RAMP B RD			
(SR8001 SEG 0260/0000) 0041/3392			
		0040/3203 018 "DIA CIRC CONCR	
RAMP A RD		LEN=0040 INSTALLED 1988	
(SR8001 SEG 0250/1180) 0041/2981			
018 "DIA CIRC CONCR			
LEN=0085 INSTALLED 1970 0041/2900			
		0040/2660 018 "DIA CIRC CONCR	
018 "DIA CIRC CONCR		LEN=0040 INSTALLED 1988	
LEN=0070 INSTALLED 1990 0041/2745			
		0040/2465 018 "DIA CIR PLASTIC	
MILEPOST 052.00 0041/2490		LEN=0040 INSTALLED 1988	
024 "DIA CIRC METAL		MILEPOST 052.00	
LEN=0185 INSTALLED 1990 0041/2463			
018 "DIA CIRC CONCR			
LEN=0120 INSTALLED 1970 0041/2200			
		0040/1900 018 "DIA CIRC CONCR	
018 "DIA CIRC CONCR		LEN=0075 INSTALLED 1988	
LEN=0100 INSTALLED 1990 0041/2053			
018 "DIA CIRC CONCR			
LEN=0075 INSTALLED 1990 0041/1760			
CROSSOVER RD			
(CONN) 0041/0915			
		0040/0734 CROSSOVER RD	
018 "DIA CIRC CONCR		(CONN)	
LEN=0140 INSTALLED 1970 0041/0220			
1 0 01022 0 00 0083+74 007180 FT			
TR STONY CREEK RIVER		007426 FT 1 0 01022 0 00 0084+09	
STRUCTURE LENGTH 12 FT		TR STONY CREEK RIVER	
BMS ID 11/0219/0040/0000		STRUCTURE LENGTH 12 FT	
LENGTH(AH 3972 BK 2383) 0041/0000		BMS ID 11/0219/0040/0000	
072 "DIA CIRC OTHER		LENGTH(AH 3759 BK 2505)	
LEN=0075 INSTALLED 1990 0031/2320			

EXTRACT DATE: 12/28/2024 ROADWAY MANAGEMENT SYSTEM PAGE NUMBER: 118  
PRINT DATE: 12/30/2024 SLD COUNTY/SR - ANNUAL PRINT COUNTY: CAMBRIA

DIR: N TOTAL LEN: 40.081 MI. DIST: 09-3 SR: 219  
LEFT MUN: RICHLAND T RIGHT MUN: RICHLAND T

018 "DIA CIRC CONCR LEN=0050 INSTALLED UNKN 0031/2144	---	---	---	0030/2051	018 "DIA CIRC CONCR LEN=0050 INSTALLED UNKN
018 "DIA CIRC CONCR LEN=0060 INSTALLED UNKN 0031/1962	---	---	---	0030/1836	018 "DIA CIRC CONCR LEN=0050 INSTALLED UNKN
	---	---	---	0030/1600	018 "DIA CIRC CONCR LEN=0060 INSTALLED 2002
018 "DIA CIRC CONCR LEN=0060 INSTALLED UNKN 0031/1460	---	---	---	0030/1334	018 "DIA CIRC CONCR LEN=0050 INSTALLED UNKN
	---	---	---	0030/1080	018 "DIA CIRC CONCR LEN=0060 INSTALLED 2002
018 "DIA CIRC CONCR LEN=0060 INSTALLED UNKN 0031/0961	---	---	---	0030/0840	018 "DIA CIRC CONCR LEN=0050 INSTALLED UNKN
018 "DIA CIRC CONCR LEN=0060 INSTALLED UNKN 0031/0711	---	---	---	0030/0596	018 "DIA CIRC CONCR LEN=0050 INSTALLED UNKN
018 "DIA CIRC CONCR LEN=0060 INSTALLED UNKN 0031/0460	---	---	---	0030/0338	018 "DIA CIRC CONCR LEN=0060 INSTALLED 2002
018 "DIA CIRC CONCR LEN=0060 INSTALLED UNKN 0031/0210	---	---	---	0030/0086	018 "DIA CIRC CONCR LEN=0060 INSTALLED 2002
1 0 01022 0 00 0059+45 004797 FT				004921 FT	1 0 01022 0 00 0060+01
SR 3006					SR 3006
OP ID 11/3006/0090/0000					OP ID 11/3006/0090/0000
LENGTH(AH 2383 BK 2994) 0031/0000	5	5	5	0030/0000	LENGTH(AH 2505 BK 3025)
018 "DIA CIRC CONCR LEN=0060 INSTALLED UNKN 0021/2967	---	---	---		
				0020/2900	SIGN: CENTER MOUNTD BMSID 11/0219/0020/2900
				0020/2885	018 "DIA CIRC CONCR LEN=0050 INSTALLED UNKN
				0020/2690	018 "DIA CIRC CONCR LEN=0060 INSTALLED 2002
018 "DIA CIRC CONCR LEN=0065 INSTALLED UNKN 0021/2668	---	---	---	0020/2574	MILEPOST 051.00
MILEPOST 051.00 0021/2600	□	□	□	0020/2441	018 "DIA CIRC CONCR LEN=0060 INSTALLED 2002
018 "DIA CIRC CONCR					

DIR: N		TOTAL LEN:	40.081 MI.	DIST:	09-3	SR:	219
LEFT MUN: RICHLAND T		RIGHT MUN: RICHLAND T					
LEN=0065 INSTALLED UNKN 0021/2418							
018 "DIA CIRC CONCR LEN=0060 INSTALLED UNKN 0021/2169				0020/2188 018 "DIA CIRC CONCR LEN=0050 INSTALLED UNKN			
018 "DIA CIRC CONCR LEN=0055 INSTALLED UNKN 0021/1912				0020/1933 018 "DIA CIRC CONCR LEN=0060 INSTALLED 2002			
018 "DIA CIRC METAL LEN=0160 INSTALLED 1990 0021/1302				0020/1577 060"H 00"W 0 PIPE DESC LEN=0100 INSTALLED UNKN			
018 "DIA CIRC CONCR LEN=0100 INSTALLED 1990 0021/1003				0020/1329 018 "DIA CIRC CONCR LEN=0075 INSTALLED UNKN			
030 "DIA CIRC METAL LEN=0060 INSTALLED 1990 0021/0752				0020/1028 018 "DIA CIRC CONCR LEN=0050 INSTALLED UNKN			
CROSSOVER RD (CONN) 0021/0628				0020/0780 036 "DIA CIRC CONCR LEN=0060 INSTALLED UNKN			
0 01022 0 00 0030+26 001803 FT LENGTH(AH 2994 BK 1803)				0020/0628 CROSSOVER RD (CONN) 018 "DIA CIRC METAL LEN=0100 INSTALLED UNKN			
				0020/0423 018 "DIA CIRC CONCR LEN=0100 INSTALLED UNKN			
				0020/0124 1 0 01022 0 00 0028+27 001896 FT LENGTH(AH 3025 BK 1896)			
				0010/1557 018 "DIA CIRC CONCR LEN=0100 INSTALLED UNKN			
				0010/1254 018 "DIA CIRC CONCR LEN=0090 INSTALLED UNKN			
				0010/0959 018 "DIA CIRC CONCR LEN=0060 INSTALLED UNKN			
				0010/0705 018 "DIA CIRC CONCR LEN=0055 INSTALLED UNKN			
				0010/0467 018 "DIA CIRC CONCR LEN=0055 INSTALLED UNKN			
				0010/0250 018 "DIA CIRC CONCR LEN=0055 INSTALLED UNKN			
0 01022 0 00 0006+92 000000 FT NC SR 0219 SH INTER-BK				000000 FT 1 0 01022 0 00 0006+92 NC SR 0219 SH INTER-BK			
NORTH STAR WY (SR0219 SEG 0991/2778)				NORTH STAR WY (SR0219 SEG 0990/2713)			
MFC BEGIN = B				MFC BEGIN = B			
LENGTH(AH 1803 BK 0000) 0011/0000				BK-SOMERSET (55) LENGTH(AH 1896 BK 0000)			

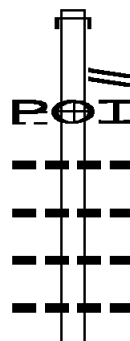
EXTRACT DATE: 12/28/2024 ROADWAY MANAGEMENT SYSTEM PAGE NUMBER: 116  
PRINT DATE: 12/30/2024 SLD COUNTY/SR - ANNUAL PRINT COUNTY: CAMBRIA

DIR: E TOTAL LEN: 11.699 MI. DIST: 09-3 SR: 164  
LEFT MUN: PORTAGE T RIGHT MUN: PORTAGE T

061772 FT

ALLEGHENY RIDGE WIND FA  
(PRDR) 0200/2600

CIOKOTA LN



061748 FT AH-BLAIR (07)  
INTER-AHD JOHNSTOWN RD  
0200/3255 (SR0164 SEG 0010/0000)  
FRANKSTOWN RD  
0200/3117 (SR2010 SEG 0070/3284)  
0200/2600 (APRA) ALLEGHENY RIDGE  
018 " DIA CIRC CONCR  
0200/2083 LEN=0050 INSTALLED UNKN  
018 " DIA CIRC CONCR  
0200/1579 LEN=0062 INSTALLED UNKN  
018 " DIA CIRC CONCR  
0200/1211 LEN=0050 INSTALLED UNKN  
018 " DIA CIRC CONCR  
0200/0681 LEN=0030 INSTALLED UNKN

EXTRACT DATE: 12/28/2024 ROADWAY MANAGEMENT SYSTEM PAGE NUMBER: 115  
PRINT DATE: 12/30/2024 SLD COUNTY/SR - ANNUAL PRINT COUNTY: CAMBRIA

DIR: E TOTAL LEN: 11.699 MI. DIST: 09-3 SR: 164  
LEFT MUN: PORTAGE T RIGHT MUN: PORTAGE T

(TWP )

0200/0408  
058517 FT

==

058493 FT 2 0 11024 0 00 0279+61  
5 0200/0000 LENGTH(AH 3255 BK 3531)

-- --

0190/2924 030 "DIA CIRC CONCR  
LEN=0100 INSTALLED UNKN

-- --

0190/2228 018 "DIA CIRC CONCR  
LEN=0042 INSTALLED UNKN

-- --

0190/1734 018 "DIA CIRC CONCR  
LEN=0054 INSTALLED UNKN

-- --

0190/1168 018 "DIA CIRC CONCR  
LEN=0050 INSTALLED UNKN

-- --

0190/0603 024 "DIA CIRC CONCR  
LEN=0050 INSTALLED UNKN

054986 FT

054962 FT 2 0 11024 0 00 0244+23  
5 0190/0000 LENGTH(AH 3531 BK 3308)

-- --

0180/3157 030 "DIA CIRC CONCR  
LEN=0044 INSTALLED UNKN

-- --

0180/2700 018 "DIA CIRC CONCR  
LEN=0036 INSTALLED UNKN

-- --

0180/2370 030 "DIA CIRC CONCR  
LEN=0044 INSTALLED UNKN

-- --

0180/1585 018 "DIA CIRC CONCR  
LEN=0048 INSTALLED UNKN

-- --

0180/1031 SALT BLOCK LN  
(TWP )

-- --

0180/0438 018 "DIA CIRC CONCR  
LEN=0040 INSTALLED UNKN

-- --

0180/0109 SALT BLOCK LN  
(TWP )

051678 FT

0180/0101 018 "DIA CIRC CONCR  
LEN=0042 INSTALLED UNKN

-- --

051654 FT 2 0 11024 0 00 0210+70  
GIGGUETOWN RD

-- --

5 0180/0000 LENGTH(AH 3308 BK 2553)  
048 "DIA CIRC CONCR

-- --

0170/2297 LEN=0048 INSTALLED UNKN

-- --

0170/1877 018 "DIA CIRC CONCR  
LEN=0040 INSTALLED UNKN

-- --

0170/1293 015 "DIA CIRC CONCR  
LEN=0065 INSTALLED UNKN

FRAZER AV  
(T672)

0170/1231

==

-- --

0170/1035 TROUT RUN  
STRUCTURE LENGTH 21 FT  
BMSID 11/0164/0170/1035

EXTRACT DATE: 12/28/2024 ROADWAY MANAGEMENT SYSTEM PAGE NUMBER: 114  
PRINT DATE: 12/30/2024 SLD COUNTY/SR - ANNUAL PRINT COUNTY: CAMBRIA

DIR: E TOTAL LEN: 11.699 MI. DIST: 09-3 SR: 164  
LEFT MUN: PORTAGE T RIGHT MUN: PORTAGE T

STORM ST  
(T670)

049125 FT

0170/0000

BECKS LN  
(TWP)

0160/3114

BECKS LN  
(TWP)

0160/1005

045232 FT

0170/0754	015 "DIA CIRC CONCR
	LEN=0050 INSTALLED UNKN
0170/0590	015 "DIA CIRC CONCR
049101 FT	LEN=0036 INSTALLED UNKN
	2 0 11024 0 00 0185+75
0170/0000	VILLAGE: MARTINDALE
	LENGTH(AH 2553 BK 3893)
0160/3726	024 "DIA CIRC CONCR
	LEN=0040 INSTALLED UNKN
0160/3400	018 "DIA CIRC CONCR
	LEN=0030 INSTALLED 1988
0160/3278	018 "DIA CIRC CONCR
	LEN=0030 INSTALLED 1988
0160/3042	018 "DIA CIRC CONCR
	LEN=0040 INSTALLED UNKN
0160/2742	018 "DIA CIRC CONCR
	LEN=0040 INSTALLED UNKN
0160/2491	018 "DIA CIRC CONCR
	LEN=0040 INSTALLED UNKN
0160/2198	018 "DIA CIRC CONCR
	LEN=0060 INSTALLED UNKN
0160/1830	ZIMMERMAN LN
	(TWP)
0160/1400	018 "DIA CIRC CONCR
	LEN=0030 INSTALLED 1988
0160/1070	018 "DIA CIR PLASTIC
	LEN=0049 INSTALLED UNKN
0160/0783	018 "DIA CIRC CONCR
	LEN=0056 INSTALLED UNKN
0160/0530	018 "DIA CIRC CONCR
	LEN=0050 INSTALLED UNKN
0160/0309	018 "DIA CIRC CONCR
	LEN=0040 INSTALLED UNKN
0160/0020	018 "DIA CIRC CONCR
045208 FT	LEN=0050 INSTALLED UNKN
	2 0 11024 0 00 0147+06
	COUNTRY LN
	(TWP)
0160/0000	LENGTH(AH 3893 BK 3783)
	018 "DIA CIR PLASTIC
0150/3378	LEN=0044 INSTALLED UNKN
0150/3160	018 "DIA CIRC CONCR
	LEN=0042 INSTALLED UNKN
0150/2957	018 "DIA CIRC CONCR
	LEN=0046 INSTALLED UNKN
	018 "DIA CIRC CONCR

EXTRACT DATE: 12/28/2024 ROADWAY MANAGEMENT SYSTEM PAGE NUMBER: 113  
PRINT DATE: 12/30/2024 SLD COUNTY/SR - ANNUAL PRINT COUNTY: CAMBRIA

DIR: E TOTAL LEN: 11.699 MI. DIST: 09-3 SR: 164  
LEFT MUN: PORTAGE T RIGHT MUN: PORTAGE T

041449 FT

038231 FT

0150/2565	LEN=0036	INSTALLED	UNKN
018 "DIA	CIRC	CONCR	
0150/2299	LEN=0030	INSTALLED	UNKN
018 "DIA	CIRC	CONCR	
0150/1855	LEN=0038	INSTALLED	UNKN
018 "DIA	CIRC	CONCR	
0150/1505	LEN=0038	INSTALLED	UNKN
018 "DIA	CIRC	CONCR	
0150/1170	LEN=0034	INSTALLED	UNKN
018 "DIA	CIRC	CONCR	
0150/0570	LEN=0028	INSTALLED	UNKN
018 "DIA	CIRC	CONCR	
0150/0555	LEN=0030	INSTALLED	UNKN
FIDDLERS	CR		
0150/0373	(TWP)		
FIDDLERS	CR		
0150/0067	(TWP)		
0150/0015	BMS EN 11/0164/0150/0000		
041425 FT	2 0 11024 0 00 0109+19		
	FARREN RUN		
0150/0000	BMSBG 11/0164/0150/0000		
LENGTH(AH 3783 BK 3218)			
018 "DIA	CIRC	CONCR	
0140/3140	LEN=0051	INSTALLED	UNKN
018 "DIA	CIRC	CONCR	
0140/2568	LEN=0052	INSTALLED	2000
018 "DIA	CIRC	CONCR	
0140/2175	LEN=0038	INSTALLED	UNKN
018 "DIA	CIRC	CONCR	
0140/1854	LEN=0042	INSTALLED	UNKN
018 "DIA	CIRC	CONCR	
0140/1370	LEN=0034	INSTALLED	UNKN
018 "DIA	CIRC	CONCR	
0140/0878	LEN=0030	INSTALLED	2000
015 "DIA	CIRC	CONCR	
0140/0240	LEN=0034	INSTALLED	UNKN
018 "DIA	CIRC	CONCR	
0140/0051	LEN=0030	INSTALLED	2000
038207 FT	2 0 11024 0 00 0076+92		
	DRAINAGE		
	STRUCTURE LENGTH 8 FT		
0140/0000	BMSID 11/0164/0140/0000		
LENGTH(AH 3218 BK 3508)			
018 "DIA	CIRC	CONCR	
0130/3187	LEN=0047	INSTALLED	UNKN
018 "DIA	CIRC	CONCR	
0130/2918	LEN=0034	INSTALLED	UNKN
UPPER RD			



EXTRACT DATE: 12/28/2024 ROADWAY MANAGEMENT SYSTEM PAGE NUMBER: 112  
PRINT DATE: 12/30/2024 SLD COUNTY/SR - ANNUAL PRINT COUNTY: CAMBRIA

DIR: E TOTAL LEN: 11.699 MI. DIST: 09-3 SR: 164  
LEFT MUN: PORTAGE T RIGHT MUN: PORTAGE T

LC FOR MUNICIPAL RD  
(CONN)

0130/2566

MUNICIPAL RD  
(T510)

0130/2435

0130/2738 (T511)

0130/2453 018 "DIA CIRC CONCR  
LEN=0030 INSTALLED UNKN

0130/2210 018 "DIA CIRC CONCR  
LEN=0046 INSTALLED UNKN

0130/2180 018 "DIA CIRC CONCR  
LEN=0030 INSTALLED 2000

0130/2098 UPPER RD  
(T511)

0130/1886 018 "DIA CIRC CONCR  
LEN=0046 INSTALLED UNKN

0130/1735 018 "DIA CIRC CONCR  
LEN=0042 INSTALLED UNKN

0130/1319 018 "DIA CIRC CONCR  
LEN=0042 INSTALLED UNKN

0130/0889 018 "DIA CIRC CONCR  
LEN=0089 INSTALLED UNKN

0130/0677 024 "DIA CIRC CONCR  
LEN=0060 INSTALLED UNKN

0130/0554 018 "DIA CIRC CONCR  
LEN=0050 INSTALLED UNKN

SPRING HILL RD  
(SR2006 SEG 0160/3444)

NC PU 0130/0204 018 "DIA CIRC METAL  
LEN=0038 INSTALLED UNKN

JOHNSON AV  
(BORO)

PORTAGE  
PORTAGE B

0130/0072 BMS EN 11/0164/0130/0000  
0130/0032 2 0 11024 0 00 0041+86

034699 FT TROUT RUN  
BMSBG 11/0164/0130/0000

5 0130/0000 LENGTH(AH 3508 BK 2727)

JOHNSON AV  
(BORO)

0120/2715

0120/2525 036 "DIA CIRC CONCR  
LEN=0018 INSTALLED UNKN

0120/2488 SONMAN AV  
(BORO)

0120/2485 024 "DIA CIR PLASTIC  
LEN=0035 INSTALLED 2021

0120/2463 018 "DIA CIRC CONCR  
LEN=0038 INSTALLED UNKN

018 "DIA CIRC CONCR

EXTRACT DATE: 12/28/2024 ROADWAY MANAGEMENT SYSTEM PAGE NUMBER: 111  
PRINT DATE: 12/30/2024 SLD COUNTY/SR - ANNUAL PRINT COUNTY: CAMBRIA

DIR: E TOTAL LEN: 11.699 MI. DIST: 09-3 SR: 164  
LEFT MUN: PORTAGE B RIGHT MUN: PORTAGE B

MOUNTAIN AV  
(BORO)

0120/1972

CALDWELL AV  
(BORO)

0120/1074

DULANCEY DR  
(SR2012 SEG 0010/0000) 0120/0000

GREEN AV  
(BORO)

0110/0538

0120/2209 LEN=0030 INSTALLED UNKN  
018 "DIA CIR PLASTIC  
0120/2175 LEN=0035 INSTALLED 2021  
CONEMAUGH AV  
(BORO)  
0120/2157 024 "DIA CIRC CONCR  
0120/2017 LEN=0030 INSTALLED UNKN  
018 "DIA CIRC CONCR  
0120/1989 LEN=0030 INSTALLED UNKN  
0120/1972  
JEFFERSON AV  
(BORO)  
0120/1827 GILLESPIE AV  
(BORO)  
0120/1496 018 "DIA CIR PLASTIC  
0120/1220 LEN=0062 INSTALLED 2021  
CALDWELL AV  
(BORO)  
0120/1159 018 "DIA CIR PLASTIC  
0120/1094 LEN=0070 INSTALLED 2021  
S RAILROAD AV  
(BORO)  
0120/0583 (AAR 529269V) #TRKS 01  
0120/0524 N RAILROAD AV  
(BORO)  
0120/0460 018 "DIA CIRC CONCR  
0120/0015 LEN=0025 INSTALLED UNKN  
031972 FT 2 0 11024 0 00 0014+14  
DULANCEY DR  
(BORO)  
0120/0000 LENGTH(AH 2727 BK 1434)  
018 "DIA CIRC CONCR  
0110/1413 LEN=0045 INSTALLED 2014  
CONSOLIDATED RAIL CORPO  
0110/1217 OVERPASS IS RR X-ING  
LEGION AV  
(BORO)  
0110/1031 018 "DIA CIRC CONCR  
0110/1015 LEN=0040 INSTALLED UNKN  
0110/0594 BMSSEN 11/0164/0110/0571  
2 0 11024 0 00 0005+58  
SONMAN RUN  
0110/0571 BMSBG 11/0164/0110/0571  
018 "DIA CIRC CONCR

EXTRACT DATE: 12/28/2024 ROADWAY MANAGEMENT SYSTEM PAGE NUMBER: 110  
PRINT DATE: 12/30/2024 SLD COUNTY/SR - ANNUAL PRINT COUNTY: CAMBRIA

DIR: E TOTAL LEN: 11.699 MI. DIST: 09-3 SR: 164  
LEFT MUN: PORTAGE B RIGHT MUN: PORTAGE B

030562 FT	0110/0050 LEN=0050 INSTALLED UNKN
	030538 FT 2 0 11024 0 00 0000+00
	PORTAGE ST
	(SR0053 SEG 0140/0000)
	NC MAIN ST
	INTER-BK PORTAGE ST
	(SR0053 SEG 0140/0000)
030562 FT	5 0110/0000 LTH AH 001434 BK 000922
	030538 FT
	7104/0000 LTH AH 000922 BK 003966
PORTAGE ST	PORTAGE ST
(SR0053 SEG 0150/0000) 0100/3966	(SR0053 SEG 0150/0000)
	0100/3966 PORTAGE T
	018 "DIA CIRC CONCR
	0100/3910 LEN=0045 INSTALLED UNKN
	018 "DIA CIRC CONCR
	0100/3625 LEN=0035 INSTALLED UNKN
	018 "DIA CIR PLASTIC
	0100/3535 LEN=0050 INSTALLED UNKN
	024 "DIA CIRC METAL
	0100/3150 LEN=0100 INSTALLED 2002
	018 "DIA CIRC METAL
	0100/3100 LEN=0060 INSTALLED 2002
	0100/3010 BMSSEN 11/0164/0100/2871
	2 0 11083 0 00 0040+80
	LITTLE CONEMAUGH RIVER
	0100/2871 BMSBG 11/0164/0100/2871
	SPRUCE ST
	0100/2792 (T518)
	MANGUS CT
	0100/2028 (T517)
	024 "DIA CIR PLASTIC
	0100/2000 LEN=0080 INSTALLED UNKN
	036 "DIA CIR PLASTIC
	0100/1796 LEN=0086 INSTALLED UNKN
CHURCH DR	
(T501) 0100/1732	
	036"H 00"W MULT CONCR
	0100/1592 LEN=0036 INSTALLED UNKN
	TROY PL
	0100/1210 (PRDR)
	018 "DIA CIRC CONCR
	0100/0209 LEN=0040 INSTALLED UNKN
2 0 11083 0 00 0040+80 026596 FT	
CHURCH DR	
(T501) 0100/0000	5 0100/0000 LENGTH(AH 3966 BK 3635)

EXTRACT DATE: 12/28/2024 ROADWAY MANAGEMENT SYSTEM PAGE NUMBER: 109  
PRINT DATE: 12/30/2024 SLD COUNTY/SR - ANNUAL PRINT COUNTY: CAMBRIA

DIR: E TOTAL LEN: 11.699 MI. DIST: 09-3 SR: 164  
LEFT MUN: PORTAGE T RIGHT MUN: PORTAGE T

BEECHNUT ST  
(T501)

0090/3094

0090/3173 GOLF COURSE RD  
(TWP )  
018 " DIA CIRC METAL  
0090/3100 LEN=0050 INSTALLED UNKN

0090/2150 018 " DIA CIRC CONCR  
LEN=0030 INSTALLED 2000

022961 FT

0090/0310 018 " DIA CIRC METAL  
LEN=0044 INSTALLED UNKN  
022937 FT 2 0 11083 0 00 0076+82  
WINDY LN  
(TWP )  
5 0090/0000 LENGTH(AH 3635 BK 2683)

0080/1834 ROBEL RD  
(T414)  
018 " DIA CIRC METAL  
0080/1700 LEN=0040 INSTALLED UNKN  
018 " DIA CIRC CONCR  
0080/1428 LEN=0042 INSTALLED UNKN

020278 FT

0080/0541 018 " DIA CIRC CONCR  
LEN=0040 INSTALLED UNKN  
020254 FT 2 0 11083 0 00 0102+83  
5 0080/0000 LENGTH(AH 2683 BK 3595)  
018 " DIA CIRC CONCR  
0070/3166 LEN=0032 INSTALLED UNKN

0070/1783 018 " DIA CIRC CONCR  
LEN=0032 INSTALLED UNKN

0070/1162 018 " DIA CIRC CONCR  
LEN=0042 INSTALLED UNKN

016683 FT

016659 FT 2 0 11083 0 00 0138+45  
5 0070/0000 LENGTH(AH 3595 BK 3102)  
018 " DIA CIRC CONCR  
0060/3023 LEN=0083 INSTALLED 2000  
018 " DIA CIRC CONCR

EXTRACT DATE: 12/28/2024 ROADWAY MANAGEMENT SYSTEM PAGE NUMBER: 108  
PRINT DATE: 12/30/2024 SLD COUNTY/SR - ANNUAL PRINT COUNTY: CAMBRIA

DIR: E TOTAL LEN: 11.699 MI. DIST: 09-3 SR: 164  
LEFT MUN: PORTAGE T RIGHT MUN: PORTAGE T

2 0 11083 0 00 0168+00 013581 FT  
JIMTOWN RD  
(T406) 0060/0000

011268 FT

DUSTY LN  
(PRDR)

0040/0987

007738 FT

0060/2940 LEN=0100 INSTALLED 2000  
PORTAGE  
0060/2700 MUNSTER T

0060/0523 018 "DIA CIRC METAL  
LEN=0040 INSTALLED UNKN  
0060/0035 018 "DIA CIRC METAL  
013557 FT LEN=0040 INSTALLED UNKN

0060/0000 LENGTH(AH 3102 BK 2313)  
018 "DIA CIRC CONCR  
0050/1981 LEN=0030 INSTALLED UNKN  
018 "DIA CIRC CONCR  
0050/1470 LEN=0040 INSTALLED UNKN

0050/0427 018 "DIA CIRC CONCR  
011244 FT LEN=0042 INSTALLED UNKN  
2 0 11083 0 00 0191+13  
018 "DIA CIRC CONCR  
LEN=0030 INSTALLED 2000  
0050/0000 LENGTH(AH 2313 BK 3530)

0040/1273 KILLDEER LN  
(PRDR)

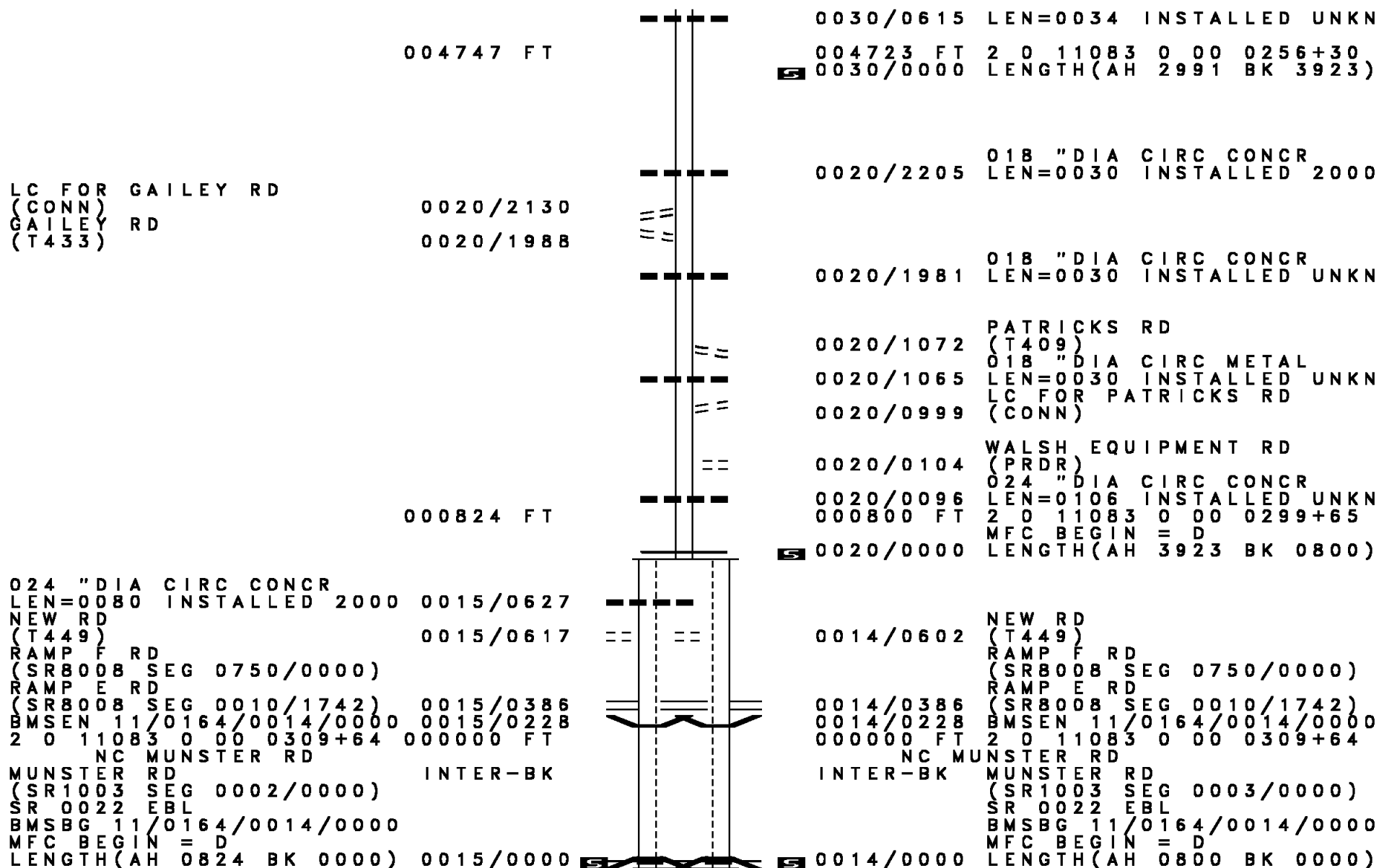
0040/0587 018 "DIA CIRC CONCR  
007714 FT LEN=0035 INSTALLED UNKN  
2 0 11083 0 00 0227+39  
0040/0000 LENGTH(AH 3530 BK 2991)

0030/2379 018 "DIA CIRC CONCR  
LEN=0036 INSTALLED 1997

018 "DIA CIRC CONCR

EXTRACT DATE: 12/28/2024 ROADWAY MANAGEMENT SYSTEM PAGE NUMBER: 107  
PRINT DATE: 12/30/2024 SLD COUNTY/SR - ANNUAL PRINT COUNTY: CAMBRIA

DIR: E TOTAL LEN: 11.699 MI. DIST: 09-3 SR: 164  
LEFT MUN: MUNSTER T RIGHT MUN: MUNSTER T

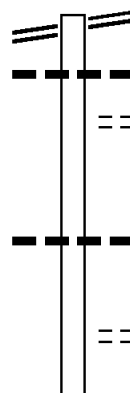


EXTRACT DATE: 12/28/2024 ROADWAY MANAGEMENT SYSTEM PAGE NUMBER: 106  
 PRINT DATE: 12/30/2024 SLD COUNTY/SR - ANNUAL PRINT COUNTY: CAMBRIA  
 DIR: B TOTAL LEN: 22.830 MI. DIST: 09-3 SR: 160  
 LEFT MUN: CAMBRIA T RIGHT MUN: CAMBRIA T

HIGH ST 120543 FT  
 (SR4031 SEG 0020/1578) 0500/1648

118895 FT

BEECHWOOD DR



120543 FT HIGH ST  
 0500/1648 (SR4031 SEG 0020/1578)  
 0500/1529 018 "DIA CIR PLASTIC  
 0500/1395 LEN=0028 INSTALLED UNKN  
 LOVELL AV  
 (BORO)

0500/0128 018 "DIA CIRC CONCR  
 118895 FT LEN=0048 INSTALLED UNKN  
 1 0 00853 0 00 0059+50  
 PINE ST  
 (BORO)  
 5 0500/0000 LENGTH(AH 1648 BK 2944)

EXTRACT DATE: 12/28/2024 ROADWAY MANAGEMENT SYSTEM PAGE NUMBER: 105  
PRINT DATE: 12/30/2024 SLD COUNTY/SR - ANNUAL PRINT COUNTY: CAMBRIA

DIR: B TOTAL LEN: 22.830 MI. DIST: 09-3 SR: 160  
LEFT MUN: CAMBRIA T RIGHT MUN: CAMBRIA T

(T611)

0490/2173

115951 FT

PADOT SP #01 - EBENSBUR  
(GOVT)

0480/2163

1 0 00853 0 00 0000+00 112951 FT  
MINI MALL RD  
(SR3032 SEG 0010/2329) 0480/0000

MINI MALL LT  
(PRDR)

0470/2117

==  
-- -- -- 0490/2118 024 "DIA CIRC CONCR  
LEN=0034 INSTALLED UNKN  
SR 0022 EBL  
-- -- -- 0490/2024 OP ID 11/0022/0200/0435  
018 "DIA CIRC CONCR  
-- -- -- 0490/1729 LEN=0100 INSTALLED UNKN  
CRESTWOOD DR  
== 0490/1261 (T613)  
015 "DIA CIRC CONCR  
-- -- -- 0490/1001 LEN=0040 INSTALLED 2002  
048 "DIA CIRC CONCR  
-- -- -- 0490/0673 LEN=0056 INSTALLED UNKN  
ROYALWOOD DR  
== 0490/0434 (T612)  
1 0 00853 0 00 0030+77  
5 0490/0000 LENGTH(AH 2944 BK 3000)  
018 "DIA CIR PLASTIC  
-- -- -- 0480/2973 LEN=0060 INSTALLED 1997  
024 "DIA CIRC CONCR  
-- -- -- 0480/2504 LEN=0042 INSTALLED UNKN  
==  
-- -- -- 0480/1273 015 "DIA CIRC CONCR  
LEN=0032 INSTALLED 2002  
-- -- -- 0480/1167 015 "DIA CIRC CONCR  
LEN=0032 INSTALLED 2002  
-- -- -- 0480/0029 018 "DIA CIRC CONCR  
112951 FT LEN=0040 INSTALLED UNKN  
== 5 0480/0000 LENGTH(AH 3000 BK 3716)  
(APRA) WISE'S TRAILER S  
POE HORSESHOE DR  
-- -- -- 0470/3581 (PRDR)  
CIRCLE DR  
== 0470/3358 (PRDR)  
-- -- -- 0470/2464 HORSESHOE DR  
(PRDR)  
==  
-- -- -- 0470/2038 024 "DIA CIRC CONCR  
LEN=0040 INSTALLED 2002  
018 "DIA CIRC CONCR



EXTRACT DATE: 12/28/2024 ROADWAY MANAGEMENT SYSTEM PAGE NUMBER: 104  
PRINT DATE: 12/30/2024 SLD COUNTY/SR - ANNUAL PRINT COUNTY: CAMBRIA

DIR: B TOTAL LEN: 22.830 MI. DIST: 09-3 SR: 160  
LEFT MUN: CAMBRIA T RIGHT MUN: CAMBRIA T

		0470/0849	LEN=0024	INSTALLED	2002
	109235 FT	109235 FT	2 0 11025 0 01 0334+93		
		0470/0000	LENGTH(AH 3716 BK 3507)		
			015 "DIA CIR PLASTIC		
		0460/3441	LEN=0028	INSTALLED	2002
			015 "DIA CIR PLASTIC		
		0460/3160	LEN=0045	INSTALLED UNKN	
			EBENSBURG CO-GEN PLANT		
			(PRDR)		
	0460/2920	0460/2920	015 "DIA CIR PLASTIC		
		0460/2700	LEN=0045	INSTALLED UNKN	
			015 "DIA CIR PLASTIC		
		0460/2176	LEN=0045	INSTALLED	2002
			015 "DIA CIR PLASTIC		
		0460/0502	LEN=0040	INSTALLED	2002
	105728 FT	105728 FT	2 0 11025 0 01 0299+14		
			015 "DIA CIR PLASTIC		
		0460/0000	LEN=0044	INSTALLED	2002
			LENGTH(AH 3507 BK 3168)		
		0450/2269	018 "DIA CIR PLASTIC		
			LEN=0055	INSTALLED	2002
		0450/0717	015 "DIA CIR PLASTIC		
			LEN=0060	INSTALLED	2002
		102560 FT	2 0 11025 0 01 0268+07		
		NC NEW			
		0450/0000	LENGTH(AH 3168 BK 3221)		
			018 "DIA CIR PLASTIC		
		0440/2721	LEN=0040	INSTALLED	1998
		0440/2033	018 "DIA CIR PLASTIC		
			LEN=0010	INSTALLED	1998
			018 "DIA CIR PLASTIC		
		0440/1848	LEN=0020	INSTALLED	1998
			018 "DIA CIR PLASTIC		
		0440/1506	LEN=0040	INSTALLED	1998
			018 "DIA CIR PLASTIC		

B & W RD  
(PRDR)

PENSACOLA RD  
(T418)

NEW GERMANY RD  
(SR2009 SEG 0090/2720)

0450/0183  
102560 FT

0450/0000

EXTRACT DATE: 12/28/2024 ROADWAY MANAGEMENT SYSTEM PAGE NUMBER: 103  
PRINT DATE: 12/30/2024 SLD COUNTY/SR - ANNUAL PRINT COUNTY: CAMBRIA

DIR: B TOTAL LEN: 22.830 MI. DIST: 09-3 SR: 160  
LEFT MUN: CAMBRIA T RIGHT MUN: CAMBRIA T

	099339 FT	0440/1200	LEN=0010	INSTALLED	1998
		0440/0607	018 "DIA	CIR PLASTIC	
		0440/0396	LEN=0020	INSTALLED	1998
		0440/0020	018 "DIA	CIR PLASTIC	
		099339 FT	LEN=0036	INSTALLED	UNKN
			BMSSEN 11/0160/0440/0000		
			2 0 11066 0 00 0032+18		
			ROARING RUN		
		0440/0000	BMSBG 11/0160/0440/0000		
			LENGTH(AH 3221 BK 3332)		
		0430/3220	018 "DIA	CIR PLASTIC	
		0430/3084	LEN=0040	INSTALLED	1998
		0430/2896	018 "DIA	CIR PLASTIC	
		0430/2816	LEN=0020	INSTALLED	1998
		0430/2336	018 "DIA	CIR PLASTIC	
		0430/2088	LEN=0040	INSTALLED	2005
		0430/1743	018 "DIA	CIRC CONCR	
		0430/1394	LEN=0030	INSTALLED	UNKN
		0430/1018	015 "DIA	CIRC METAL	
			LEN=0030	INSTALLED	UNKN
			018 "DIA	CIRC CONCR	
			LEN=0026	INSTALLED	UNKN
			018 "DIA	CIRC CONCR	
			LEN=0034	INSTALLED	UNKN
			015 "DIA	CIR PLASTIC	
			LEN=0010	INSTALLED	2006
			018 "DIA	CIRC CONCR	
			LEN=0046	INSTALLED	UNKN
			018 "DIA	CIRC CONCR	
		0430/0370	LEN=0025	INSTALLED	UNKN
		096007 FT			
		0430/0000	LENGTH(AH 3332 BK 2359)		
			012"H 24"W	CONC STRUCT	
		0420/2320	LEN=0100	INSTALLED	UNKN
		0420/1996	018 "DIA	CIRC CONCR	
			LEN=0036	INSTALLED	UNKN
			018 "DIA	CIRC CONCR	
		0420/0054	LEN=0032	INSTALLED	UNKN
		093648 FT	2 0 11066 0 00 0088+98		
			WILMORE RD		
			(SR2013 SEG 0010/0000)		
			NC FAIRLANE RD		
		0420/0000	LENGTH(AH 2359 BK 2027)		

2 0 11066 0 00 0065+38 096007 FT  
TURKEY PATH RD  
(T398) 0430/0000

093648 FT

DIR: B TOTAL LEN: 22.830 MI. DIST: 09-3 SR: 160  
LEFT MUN: CAMBRIA T RIGHT MUN: CAMBRIA T

EXTRACT DATE: 12/28/2024 ROADWAY MANAGEMENT SYSTEM PAGE NUMBER: 101  
PRINT DATE: 12/30/2024 SLD COUNTY/SR - ANNUAL PRINT COUNTY: CAMBRIA

DIR: B TOTAL LEN: 22.830 MI. DIST: 09-3 SR: 160  
LEFT MUN: SUMMERHILL T RIGHT MUN: SUMMERHILL T

083526 FT

081386 FT

080236 FT

2 0 11026 0 01 0143+16 077557 FT  
GATES HILL RD  
(SR2011 SEG 0010/0000) 0350/0000

0380/1209	LEN=0030	INSTALLED	UNKN
0380/0552	015 "DIA	CIR PLASTIC	
	LEN=0032	INSTALLED	UNKN
0380/0100	018 "DIA	CIRC CONCR	
083526 FT	LEN=0035	INSTALLED	2002
	2 0 11026 0 02	0202+88	
	MCCORMICK RD		
	(T420)		
0380/0000	LENGTH(AH	2885 BK	2140)
	024 "DIA	CIR PLASTIC	
0370/1846	LEN=0040	INSTALLED	UNKN
	018 "DIA	CIRC METAL	
0370/0984	LEN=0040	INSTALLED	UNKN
	018 "DIA	CIR PLASTIC	
0370/0784	LEN=0034	INSTALLED	UNKN
	024 "DIA	CIR PLASTIC	
0370/0131	LEN=0032	INSTALLED	UNKN
081386 FT	2 0 11026 0 02	0182+00	
0370/0000	LENGTH(AH	2140 BK	1150)
	WILLOW BEACH RD		
	(T416)		
0360/0840	BMSSEN 11/0160/0360/0800		
0360/0816	2 0 11026 0 01	0178+13	
	SETTLEMAYER RUN		
0360/0800	BMSBG 11/0160/0360/0800		
	018 "DIA	CIR PLASTIC	
0360/0518	LEN=0020	INSTALLED	2006
	015 "DIA	CIRC CONCR	
0360/0078	LEN=0030	INSTALLED	UNKN
080236 FT	2 0 11026 0 01	0170+14	
	018 "DIA	CIR PLASTIC	
	LEN=0033	INSTALLED	UNKN
0360/0000	LENGTH(AH	1150 BK	2679)
	018 "DIA	CIR PLASTIC	
0350/2215	LEN=0055	INSTALLED	2006
	015 "DIA	CIR PLASTIC	
0350/1774	LEN=0032	INSTALLED	UNKN
	018 "DIA	CIR PLASTIC	
0350/1032	LEN=0050	INSTALLED	2006
	018 "DIA	CIRC CONCR	
0350/0854	LEN=0055	INSTALLED	2006
	024 "H 48 "W	PIPE ARCH	*
0350/0480	LEN=0020	INSTALLED	2006
077557 FT			
0350/0000	LENGTH(AH	2679 BK	1051)

EXTRACT DATE: 12/28/2024 ROADWAY MANAGEMENT SYSTEM PAGE NUMBER: 100  
PRINT DATE: 12/30/2024 SLD COUNTY/SR - ANNUAL PRINT COUNTY: CAMBRIA

DIR: B TOTAL LEN: 22.830 MI. DIST: 09-3 SR: 160  
LEFT MUN: SUMMERHILL T RIGHT MUN: SUMMERHILL T

			0340/1051	BMS EN 11/0160/0340/0911 1 0 00852 0 00 0008+55 N BR LITTLE CONEMAUGH R
			0340/0911	BMSBG 11/0160/0340/0911 SUMMERHILL
			0340/0910	WILMORE B
		076506 FT	076506 FT	1 0 00852 0 00 0000+00 SCHOOL HILL RD (BORO) NC EVERGREEN DR
PORTAGE ST (SR0053 SEG 0090/0000)		0340/0000	0340/0000	PORTAGE ST (SR0053 SEG 0090/0000) LENGTH(AH 1051 BK 0439) CROOKED ST (BORO)
		076067 FT	076067 FT	2 0 11017 0 02 0105+35 CHURCH ST (BORO)
			0330/0000	LENGTH(AH 0439 BK 0957) WALNUT ST (BORO)
			0320/0650	CONSOLIDATED RAIL CORPO OVERPASS IS RR X-ING
		075110 FT	075110 FT	2 0 11017 0 02 0095+41 LENGTH(AH 0957 BK 2661) 018 "DIA CAST IRON
			0310/2640	LEN=0024 INSTALLED UNKN
			0310/2312	BMS EN 11/0160/0310/2176 2 0 11017 0 01 0090+84 LITTLE CONEMAUGH RIVER
			0310/2176	BMSBG 11/0160/0310/2176 BORO RD (BORO)
			0310/2116	018 "DIA CIRC CONCR
			0310/1768	LEN=0042 INSTALLED UNKN
PENNDOT SP #11 - WILMOR (GOVT)		0310/0559	0310/0551	048 "DIA CIRC CONCR LEN=0061 INSTALLED UNKN
		072449 FT	072449 FT	2 0 11017 0 01 0069+15 NC MAIN ST WILMORE SUMMERHILL T
			0310/0000	LENGTH(AH 2661 BK 2268)

EXTRACT DATE: 12/28/2024 ROADWAY MANAGEMENT SYSTEM PAGE NUMBER: 99  
PRINT DATE: 12/30/2024 SLD COUNTY/SR - ANNUAL PRINT COUNTY: CAMBRIA

DIR: B TOTAL LEN: 22.830 MI. DIST: 09-3 SR: 160  
LEFT MUN: SUMMERHILL T RIGHT MUN: SUMMERHILL T

JAPP RD  
(T393)

	==	0300/1631	WILMORE HEIGHTS RD (T500)
			TR.L.CONMGR.
	>-----<	0300/1602	STRUCTURE LENGTH 12 FT BMSID 11/0160/0300/1602
	==	0300/0719	
	-----	0300/0605	072"H 72"W CON BOX CUL LEN=0200 INSTALLED UNKN
	-----	0300/0256	018"DIA CIRC CONCR
070181 FT	-----	070181 FT	LEN=0040 INSTALLED UNKN 2 0 11017 0 01 0046+52
	-----		018"DIA CIRC CONCR
	-----	0300/0000	LEN=0047 INSTALLED UNKN LENGTH(AH 2268 BK 1090)
	-----	0290/0772	018"DIA CIR PLASTIC
	-----	0290/0570	018"DIA CIR PLASTIC
	-----	0290/0290	LEN=0046 INSTALLED 2014
069091 FT	-----	069091 FT	018"DIA CIR PLASTIC LEN=0051 INSTALLED 2014 2 0 11017 0 00 0035+25
	-----		018"DIA CIR PLASTIC
	-----	0290/0000	LEN=0043 INSTALLED UNKN LENGTH(AH 1090 BK 3525)
	-----	0280/3219	018"DIA CIR PLASTIC
	-----	0280/2909	LEN=0048 INSTALLED UNKN
	-----	0280/2692	018"DIA CIR PLASTIC
	-----	0280/2422	LEN=0049 INSTALLED UNKN
	-----	0280/2055	018"DIA CIR PLASTIC
	-----	0280/1708	LEN=0048 INSTALLED UNKN
	-----	0280/1543	018"DIA CIR PLASTIC
	-----	0280/1200	LEN=0048 INSTALLED UNKN
	-----	0280/0858	018"DIA CIR PLASTIC
	-----	0280/0517	LEN=0050 INSTALLED UNKN
	-----	0280/0314	036"DIA CIRC CONCR LEN=0051 INSTALLED UNKN
			018"DIA CIR PLASTIC
			LEN=0044 INSTALLED UNKN
			018"DIA CIR PLASTIC
			LEN=0045 INSTALLED UNKN
			018"DIA CIR PLASTIC
			LEN=0042 INSTALLED UNKN
			018"DIA CIR PLASTIC

EXTRACT DATE: 12/28/2024 ROADWAY MANAGEMENT SYSTEM PAGE NUMBER: 98  
PRINT DATE: 12/30/2024 SLD COUNTY/SR - ANNUAL PRINT COUNTY: CAMBRIA

DIR: B TOTAL LEN: 22.830 MI. DIST: 09-3 SR: 160  
LEFT MUN: SUMMERHILL T RIGHT MUN: SUMMERHILL T

2 0 11017 0 00 0000+00 065566 FT  
FIELDSTONE AV  
(SR2006 SEG 0090/1983) 0280/0000

063866 FT

060377 FT

0280/0036 LEN=0067 INSTALLED UNKN  
065566 FT  
NC SPRINGSIDE AV  
0280/0000 LENGTH(AH 3525 BK 1700)

0270/0111 018 "DIA CIR PLASTIC  
LEN=0051 INSTALLED 2014  
063866 FT 2 0 11019 0 01 0253+40  
NC FIELDSTONE AV  
FIELDSTONE AV  
(SR2006 SEG 0100/0000)  
0270/0000 LENGTH(AH 1700 BK 3489)  
018 "DIA CIR PLASTIC  
0260/3040 LEN=0036 INSTALLED UNKN

0260/2087 MINOR RD  
(T356)  
024 "DIA CIRC CONCR  
0260/2053 LEN=0037 INSTALLED UNKN  
018 "DIA CIR PLASTIC  
0260/1656 LEN=0033 INSTALLED UNKN

0260/0603 015 "DIA CIR PLASTIC  
LEN=0034 INSTALLED UNKN  
015 "DIA CIR PLASTIC  
0260/0129 LEN=0028 INSTALLED UNKN  
060377 FT 2 0 11070 0 01 0083+43  
SUMMERHILL  
CROYLE T  
0260/0000 LENGTH(AH 3489 BK 3510)  
015 "DIA CIR PLASTIC  
0250/3469 LEN=0032 INSTALLED UNKN  
018 "DIA CIRC CONCR  
0250/3176 LEN=0036 INSTALLED UNKN  
018 "DIA CIR PLASTIC  
0250/3054 LEN=0135 INSTALLED 1998

0250/1663 048 "DIA CIRC CONCR  
LEN=0024 INSTALLED UNKN

EXTRACT DATE: 12/28/2024 ROADWAY MANAGEMENT SYSTEM PAGE NUMBER: 97  
PRINT DATE: 12/30/2024 SLD COUNTY/SR - ANNUAL PRINT COUNTY: CAMBRIA

DIR: B TOTAL LEN: 22.830 MI. DIST: 09-3 SR: 160  
LEFT MUN: CROYLE T RIGHT MUN: CROYLE T

2 0 11070 0 01 0048+33 056867 FT  
BETZ RD  
(T368) 0250/0000  
MILLER RD  
(T354) 0240/0833

LC FOR MILLER RD  
(CONN) 0240/0696  
055680 FT

052071 FT

050991 FT

056867 FT

5 0250/0000 LENGTH(AH 3510 BK 1187)

0240/0818 018 "DIA CIR PLASTIC  
LEN=0040 INSTALLED 2005

055680 FT 2 0 11070 0 01 0035+86  
5 0240/0000 LENGTH(AH 1187 BK 3609)  
018 "DIA CIRC CONCR  
0230/3372 LEN=0036 INSTALLED UNKN  
018 "DIA CIR PLASTIC  
0230/3166 LEN=0050 INSTALLED UNKN  
015 "DIA CIRC CONCR  
0230/2917 LEN=0028 INSTALLED UNKN  
024 "DIA CIRC CONCR  
0230/2410 LEN=0038 INSTALLED UNKN

0230/0328 048 "DIA CIRC CONCR  
LEN=0030 INSTALLED UNKN  
052071 FT 2 0 11070 0 00 0000+00  
PINE BLUFF RD  
(SR2004 SEG 0010/0000)  
NC FA IRVIEW AV  
5 0230/0000 LENGTH(AH 3609 BK 1080)  
0220/1001 BMSBN 11/0160/0220/0983  
2 0 11014 0 00 0069+00  
LAUREL RUN  
0220/0983 BMSBG 11/0160/0220/0983  
015 "DIA CIRC CONCR  
0220/0658 LEN=0150 INSTALLED UNKN  
HUMBERT RD  
0220/0250 (T760)

RBR

0220/0059 BMSBN 11/0160/0220/0000  
050991 FT 2 0 11014 0 00 0059+18  
P3  
LAUREL RUN  
5 0220/0000 BMSBG 11/0160/0220/0000  
LENGTH(AH 1080 BK 2355)  
048 "DIA CIRC CONCR



EXTRACT DATE: 12/28/2024 ROADWAY MANAGEMENT SYSTEM PAGE NUMBER: 96  
PRINT DATE: 12/30/2024 SLD COUNTY/SR - ANNUAL PRINT COUNTY: CAMBRIA

DIR: B TOTAL LEN: 22.830 MI. DIST: 09-3 SR: 160  
LEFT MUN: CROYLE T RIGHT MUN: CROYLE T

MILLERS RD  
(T354)

048636 FT

0200/1119

PLUMMER RD  
(T330)

045537 FT

0190/0099

045018 FT

0210/2000	LEN=0030	INSTALLED UNKN
015 "DIA	CIRC CONCR	
0210/1490	LEN=0076	INSTALLED UNKN
0210/0755	016 "DIA	CIRC CONCR
0210/0446	LEN=0038	INSTALLED UNKN
015 "DIA	CIRC CONCR	
048636 FT	LEN=0038	INSTALLED UNKN
2 0 11014	0 00 0035+88	
0210/0000	LENGTH(AH 2355 BK 3099)	
036 "DIA	CIRC CONCR	
0200/2900	LEN=0070	INSTALLED UNKN
015 "DIA	CIRC CONCR	
0200/2320	LEN=0038	INSTALLED UNKN
015 "DIA	CIRC CONCR	
0200/1915	LEN=0038	INSTALLED UNKN
015 "DIA	CIRC CONCR	
0200/1557	LEN=0041	INSTALLED UNKN
030 "DIA	CIR PLASTIC	
0200/1185	LEN=0080	INSTALLED 2000
0200/1111	018 "DIA	CIRC CONCR
LEN=0062	INSTALLED UNKN	
0200/0889	BMS EN 11/0160/0200/0862	
2 0 11014	0 00 0013+30	
P3	LAUREL RUN	
0200/0862	BMSBG 11/0160/0200/0862	
036 "DIA	CIRC CONCR	
0200/0630	LEN=0045	INSTALLED 2000
036 "DIA	CIRC CONCR	
0200/0570	LEN=0042	INSTALLED UNKN
045537 FT	2 0 11014	0 00 0004+89
BEAVER RUN RD	(SR0869 SEG 0060/0000)	
NC MI	LL RD	
0200/0000	LENGTH(AH 3099 BK 0519)	
MYERS RD	(T601)	
0190/0184	0190/0063	BMS EN 11/0160/0190/0000
0190/0029	CROYLE	
045018 FT	ADAMS TOWNSHIP T	
2 0 11014	1 01 0006+70	
S FORK BR	LITTLE CONEMA	

EXTRACT DATE: 12/28/2024 ROADWAY MANAGEMENT SYSTEM PAGE NUMBER: 95  
PRINT DATE: 12/30/2024 SLD COUNTY/SR - ANNUAL PRINT COUNTY: CAMBRIA

DIR: B TOTAL LEN: 22.830 MI. DIST: 09-3 SR: 160  
LEFT MUN: ADAMS TOWNSHIP T RIGHT MUN: ADAMS TOWNSHIP T

2 0 11014 1 00 0000+00 044364 FT  
LOCUST ST  
(SR0869 SEG 0050/3366) 0180/0000

CHURCH ST  
(T403) 0170/0498

CROWN ST  
(T404) 0170/0135  
043478 FT

EVERGREEN LN  
(T343) 0160/1502

040883 FT

0190/0000 BMSBG 11/0160/0190/0000  
LENGTH(AH 0519 BK 0654)  
018 "DIA CIRC CONCR  
0180/0555 LEN=0028 INSTALLED UNKN  
SEESTOWN RD  
0180/0539 (T330)  
0180/0432 (AAR 529132B)#TRKS 01  
018 "DIA CIRC CONCR  
0180/0183 LEN=0026 INSTALLED UNKN  
0180/0145 BMSSEN 11/0160/0180/0102  
2 0 11014 1 00 0001+27  
BR LITTLE CONEMAUGH RIV  
BMSBG 11/0160/0180/0102  
0180/0102  
044364 FT  
0180/0000 LENGTH(AH 0654 BK 0886)  
018 "DIA CIRC CONCR  
0170/0510 LEN=0046 INSTALLED UNKN  
RETAINING WALL END  
0170/0242 BMSID 11/0160/0170/0192  
RETAINING WALL BEGIN  
0170/0192 BMSID 11/0160/0170/0192  
043478 FT 2 0 11010 0 00 0145+66  
0170/0000 LENGTH(AH 0886 BK 2595)  
018 "DIA CIRC CONCR  
0160/2556 LEN=0032 INSTALLED UNKN  
018 "DIA CIRC CONCR  
0160/2357 LEN=0038 INSTALLED UNKN  
018 "DIA CIR PLASTIC  
0160/2068 LEN=0038 INSTALLED UNKN  
018 "DIA CIRC CONCR  
0160/1505 LEN=0048 INSTALLED UNKN  
018 "DIA CIR PLASTIC  
0160/1155 LEN=0046 INSTALLED UNKN  
024 "DIA CIR PLASTIC  
0160/0642 LEN=0058 INSTALLED UNKN  
018 "DIA CIRC CONCR  
0160/0488 LEN=0042 INSTALLED UNKN  
024 "DIA CIRC CONCR  
0160/0070 LEN=0048 INSTALLED UNKN  
040883 FT 2 0 11010 0 00 0119+71  
0160/0000 LENGTH(AH 2595 BK 2960)

EXTRACT DATE: 12/28/2024 ROADWAY MANAGEMENT SYSTEM PAGE NUMBER: 94  
PRINT DATE: 12/30/2024 SLD COUNTY/SR - ANNUAL PRINT COUNTY: CAMBRIA

DIR: B TOTAL LEN: 22.830 MI. DIST: 09-3 SR: 160  
LEFT MUN: ADAMS TOWNSHIP T RIGHT MUN: ADAMS TOWNSHIP T

	-- --	0150/1789	015 "DIA CIRC CONCR LEN=0040 INSTALLED UNKN
	-- --	0150/0963	018 "DIA CIRC CONCR LEN=0028 INSTALLED UNKN
	-- --	0150/0555	018 "DIA CIRC CONCR LEN=0042 INSTALLED UNKN
	-- --		CANDY LN
	-- --	0150/0224	(PRDR)
037923 FT	==	037923 FT	2 0 11010 0 00 0089+62
	-- --	5 0150/0000	LENGTH(AH 2960 BK 3099)
	-- --	0140/1952	018 "DIA CIRC CONCR LEN=0058 INSTALLED UNKN
	-- --	0140/1750	018 "DIA CIR PLASTIC LEN=0030 INSTALLED 2003
	-- --		RHODES CROSS ROADS TR
	-- --	0140/1257	(T359)
	-- --	0140/0428	018 "DIA CIRC CONCR LEN=0052 INSTALLED UNKN
034824 FT	-- --	034824 FT	2 0 11010 0 00 0059+39
	-- --	5 0140/0000	LENGTH(AH 3099 BK 3308)
	-- --	0130/3178	018 "DIA CIRC CONCR LEN=0038 INSTALLED UNKN
	-- --	0130/2040	015 "DIA CIRC CONCR LEN=0034 INSTALLED UNKN
	-- --	0130/1749	015 "DIA CIRC CONCR LEN=0032 INSTALLED UNKN
	-- --		ADAMS DR
	-- --	0130/1730	(T420)
	-- --	0130/1524	018 "DIA CIRC CONCR LEN=0028 INSTALLED UNKN
MAXINE DR (T413)	==	0130/1102	
	-- --	0130/0999	048 "DIA CIRC CONCR LEN=0046 INSTALLED UNKN
	-- --	0130/0546	018 "DIA CIRC CONCR LEN=0030 INSTALLED UNKN
	-- --		MAPLE DR
	-- --	0130/0537	(T427)
	-- --	0130/0202	018 "DIA CIRC CONCR LEN=0030 INSTALLED UNKN
	-- --		018 "DIA CIRC CONCR
	-- --	0130/0007	LEN=0028 INSTALLED UNKN
031516 FT	-- --	031516 FT	2 0 11010 0 00 0027+50
	-- --		WISSINGER ST

DIR: B TOTAL LEN: 22.830 MI. DIST: 09-3 SR: 160  
LEFT MUN: ADAMS TOWNSHIP T RIGHT MUN: ADAMS TOWNSHIP T

						0130/0000	(T329) LENGTH(AH 3308 BK 1993)
LC FOR WPA RD (CONN)	0120/1472	==	==				
WPA RD (T308)	0120/1276	==	==			0120/1368	018 "DIA CIR PLASTIC LEN=0054 INSTALLED UNKN
OAK RIDGE DR (T319)	0120/0336	==	==			0120/0930	SCHOOL ST (T310)
	029523 FT	==	==			0120/0646	018 "DIA CIR PLASTIC LEN=0018 INSTALLED UNKN
		==	==			0120/0336	CENTER ST (T406)
		==	==			0120/0326	015 "DIA CIR PLASTIC LEN=0026 INSTALLED UNKN
		==	==			029523 FT	2 0 11010 0 00 0000+26 WISSINGER ST (T329)
		==	==			0120/0000	LENGTH(AH 1993 BK 0758)
2 0 11010 0 00 0000+00	028765 FT	==	==			028765 FT	PEACEFUL VALLEY RD (SR2003 SEG 0010/0000)
SPRING ST (TWP)	0110/0000	==	==			0110/0000	LENGTH(AH 0758 BK 2096)
		==	==			0100/2096	018 "DIA CIRC CONCR LEN=0064 INSTALLED UNKN
		==	==			0100/1575	024 "DIA CIRC CONCR LEN=0038 INSTALLED UNKN
		==	==			0100/1184	036 "DIA CIRC CONCR LEN=0032 INSTALLED UNKN
MILLER RD (TWP)	0100/0941	==	==			0100/0863	015 "DIA CIRC CONCR LEN=0036 INSTALLED UNKN
		==	==			026669 FT	
2 0 11009 0 03 0329+24	026669 FT	==	==			0100/0000	LENGTH(AH 2096 BK 3412)
MILLER RD (TWP)	0100/0000	==	==				
PALESTINE RD (T316)	0090/2233	==	==			0090/2278	018 "DIA CIRC CONCR LEN=0032 INSTALLED UNKN
		==	==			0090/2233	KRAYN RD (T326)
		==	==			0090/2228	018 "DIA CIRC CONCR LEN=0036 INSTALLED UNKN

EXTRACT DATE: 12/28/2024 ROADWAY MANAGEMENT SYSTEM PAGE NUMBER: 92  
PRINT DATE: 12/30/2024 SLD COUNTY/SR - ANNUAL PRINT COUNTY: CAMBRIA

DIR: B TOTAL LEN: 22.830 MI. DIST: 09-3 SR: 160  
LEFT MUN: ADAMS TOWNSHIP T RIGHT MUN: ADAMS TOWNSHIP T

C & B RD  
(TWP)

023257 FT

0080/3212

BAUMGARDNER RD  
(T332)  
CRESTVIEW DR  
(T501)

0080/1722

GLORY DR  
(T639)

0080/1109

019809 FT

2 0 11009 0 03 0227+95 016552 FT  
HELSEL RD  
(T324)

0070/0000

MOUNT AIRY DR  
(T302)  
2 0 11009 0 03 0220+85 015894 FT  
ELTON RD

0060/0280

0090/0014 018 "DIA CIRC CONCR  
023257 FT LEN=0032 INSTALLED UNKN  
0090/0000 2 0 11009 0 03 0295+15  
LENGTH(AH 3412 BK 3448)

0080/1950 018 "DIA CIR PLASTIC  
LEN=0012 INSTALLED 2006

0080/0678 LYN LN  
(T641)  
019809 FT 2 0 11009 0 03 0260+45  
0080/0000 LENGTH(AH 3448 BK 3257)

0070/2393 NEALYN DR  
(T619)  
0070/1836 018 "DIA CIR PLASTIC  
LEN=0037 INSTALLED UNKN

0070/1072 VILLA RD  
(T320)  
0070/0823 024 "DIA CIR PLASTIC  
LEN=0060 INSTALLED UNKN  
0070/0779 BROOKSIDE DR  
(T320)

016552 FT  
0070/0000 LENGTH(AH 3257 BK 0658)  
060 "DIA CIRC METAL  
0060/0575 LEN=0026 INSTALLED UNKN  
018"H 06"W UNKN CONC  
0060/0315 LEN=0026 INSTALLED UNKN  
015 "DIA CIRC CONCR  
0060/0281 LEN=0026 INSTALLED UNKN

015894 FT

MFC BEGIN = D

EXTRACT DATE: 12/28/2024 ROADWAY MANAGEMENT SYSTEM PAGE NUMBER: 91  
PRINT DATE: 12/30/2024 SLD COUNTY/SR - ANNUAL PRINT COUNTY: CAMBRIA

DIR: B TOTAL LEN: 22.830 MI. DIST: 09-3 SR: 160  
LEFT MUN: ADAMS TOWNSHIP T RIGHT MUN: ADAMS TOWNSHIP T

(SR0756 SEG 0170/2727) 0060/0000

012116 FT

008414 FT

5	0060/0000	LENGTH(AH 0658 BK 3778)
		OLD BEDFORD PK
	0050/3738	(SR2001 SEG 0080/1994)
		015 "DIA CIRC CONCR
	0050/3345	LEN=0037 INSTALLED UNKN
		015 "DIA CIRC CONCR
	0050/3035	LEN=0052 INSTALLED UNKN
		015 "DIA CIRC CONCR
	0050/2662	LEN=0042 INSTALLED UNKN
		015 "DIA CIRC CONCR
	0050/2295	LEN=0042 INSTALLED UNKN
		015 "DIA CIRC CONCR
	0050/1880	LEN=0150 INSTALLED UNKN
		015 "DIA CIRC CONCR
	0050/1308	LEN=0044 INSTALLED UNKN
		018 "DIA CIRC CONCR
	0050/0754	LEN=0037 INSTALLED UNKN
		018 "DIA CIRC CONCR
	0050/0367	LEN=0037 INSTALLED UNKN
	012116 FT	2 0 11002 0 00 0092+95
		ADAMS TOWNSHIP
		RICHLAND T
5	0050/0000	LENGTH(AH 3778 BK 3702)
		008 "DIA CIRC CONCR
	0040/3702	LEN=0043 INSTALLED UNKN
		006 "DIA CIR PLASTIC
	0040/3305	LEN=0085 INSTALLED UNKN
		015 "DIA CIRC CONCR
	0040/2538	LEN=0046 INSTALLED UNKN
	0040/1562	BMS EN 11/0160/0040/1532
		2 0 11002 0 00 0071+30
		L. PAINT CRK.
	0040/1532	BMSBG 11/0160/0040/1532
		015 "DIA CIRC CONCR
	0040/1255	LEN=0043 INSTALLED UNKN
		015 "DIA CIRC CONCR
	0040/1109	LEN=0045 INSTALLED UNKN
		018 "DIA CIRC CONCR
	0040/0631	LEN=0048 INSTALLED UNKN
	008414 FT	2 0 11002 0 00 0055+96
		015 "DIA CIRC CONCR
		LEN=0036 INSTALLED UNKN
5	0040/0000	LENGTH(AH 3702 BK 3029)
		015 "DIA CIRC CONCR
	0030/2776	LEN=0044 INSTALLED UNKN

EXTRACT DATE: 12/28/2024 ROADWAY MANAGEMENT SYSTEM PAGE NUMBER: 90  
PRINT DATE: 12/30/2024 SLD COUNTY/SR - ANNUAL PRINT COUNTY: CAMBRIA

DIR: B TOTAL LEN: 22.830 MI. DIST: 09-3 SR: 160  
LEFT MUN: RICHLAND T RIGHT MUN: RICHLAND T

2 0 11002 0 00 0025+74 005385 FT  
BERWICK RD  
(T346) 0030/0000

CEMETERY RD  
(TWP )

0010/0173  
000000 FT

Station	Length	Material	Notes
0030/2071	018	" DIA CIRC CONCR	LEN=0039 INSTALLED UNKN
0030/1697	018	" DIA CIRC CONCR	LEN=0033 INSTALLED UNKN
0030/1403	018	" DIA CIRC CONCR	LEN=0045 INSTALLED UNKN
0030/0954	018	" DIA CIRC METAL	LEN=0056 INSTALLED UNKN
0030/0623	018	" DIA CIRC CONCR	LEN=0044 INSTALLED UNKN
005385			FT
0030/0000			LENGTH(AH 3029 BK 2767)
0020/2747			(AAR 529075P) #TRKS 01
0020/2685	024	" DIA CIRC CONCR	LEN=0050 INSTALLED UNKN
0020/2196			MINNOW CREEK LN
0020/2072	060	" DIA CIRC METAL	LEN=0062 INSTALLED UNKN
0020/0145	024	" DIA CIRC CONCR	LEN=0048 INSTALLED UNKN
002618			FT
0020/0000			LENGTH(AH 2767 BK 2618)
0010/2575	024	" DIA CIRC CONCR	LEN=0050 INSTALLED UNKN
0010/2133			HOFFMAN FARM RD
0010/1412	015	" DIA CIRC CONCR	LEN=0050 INSTALLED UNKN
0010/1126	015	" DIA CIRC CONCR	LEN=0050 INSTALLED UNKN
0010/0173			RECREATION RD
000000			FT
INTER-BK			(T527)
0010/0000			LENGTH(AH 2618 BK 0000)

EXTRACT DATE: 12/28/2024 ROADWAY MANAGEMENT SYSTEM PAGE NUMBER: 89  
PRINT DATE: 12/30/2024 SLD COUNTY/SR - ANNUAL PRINT COUNTY: CAMBRIA

DIR: B TOTAL LEN: 13.766 MI. DIST: 09-3 SR: 56  
LEFT MUN: SCALP LEVEL B RIGHT MUN: SCALP LEVEL B

AH-SOMERSET (55) 072608 FT		072686 FT	
SCALP AV INTER-AHD		INTER-AHD	SCALP AV
(SR0056 SEG 0011/0000) 0341/1307		0340/1331	(SR0056 SEG 0010/0000)
PAINT CREEK			PAINT CREEK
STRUCTURE LENGTH 67 FT			STRUCTURE LENGTH 67 FT
BMSID 11/0056/0340/1264 0341/1240	>-----<	0340/1264	BMSID 11/0056/0340/1264
018 "DIA CIRC CONCR			
LEN=0036 INSTALLED UNKN 0341/0175	-----		
BMSID 11/0056/0340/0000 0341/0123	-----	0340/0123	BMSID 11/0056/0340/0000
1 0 00222 0 00 0013+29 071301 FT	-----	071355 FT	1 0 00222 0 00 0013+29
SR 3015			SR 3015
BMSBG 11/0056/0340/0000	-----	0340/0000	BMSBG 11/0056/0340/0000
LENGTH(AH 1307 BK 3627) 0341/0000	-----	0330/3197	LENGTH(AH 1331 BK 3587)
018 "DIA CIRC CONCR			018 "DIA CIRC CONCR
LEN=0040 INSTALLED UNKN 0331/3027	-----		LEN=0032 INSTALLED UNKN
018 "DIA CIRC CONCR			
LEN=0040 INSTALLED UNKN 0331/3027	-----	0330/2930	018 "DIA CIRC CONCR
018 "DIA CIRC METAL			LEN=0034 INSTALLED UNKN
LEN=0044 INSTALLED UNKN 0331/2760	-----		
DRAINAGE			018 "DIA CIRC CONCR
STRUCTURE LENGTH 10 FT		0330/2647	LEN=0034 INSTALLED UNKN
BMSID 11/0056/0330/2397 0331/2372	>-----<	0330/2397	DRAINAGE
010 "DIA CIRC CONCR			STRUCTURE LENGTH 10 FT
LEN=0040 INSTALLED UNKN 0331/2300	-----	0330/2306	BMSID 11/0056/0330/2397
018 "DIA CIRC CONCR			018 "DIA CIRC CONCR
LEN=0003 INSTALLED UNKN 0331/1700	-----	0330/1989	LEN=0042 INSTALLED 1990
SCALP LEVEL			018 "DIA CIRC CONCR
RICHLAND T 0331/1451	-----	0330/1700	LEN=0040 INSTALLED 2002
018 "DIA CIRC CONCR			018 "DIA CIRC CONCR
LEN=0040 INSTALLED UNKN 0331/1377	-----	0330/1440	LEN=0032 INSTALLED UNKN
		0330/1400	SCALP LEVEL
			RICHLAND T
			018 "DIA CIRC CONCR
		0330/1109	LEN=0035 INSTALLED UNKN
		0330/0750	018 "DIA CIRC CONCR
			LEN=0035 INSTALLED UNKN
			018 "DIA CIRC CONCR
			LEN=0052 INSTALLED UNKN
			018 "DIA CIRC CONCR



EXTRACT DATE: 12/28/2024 ROADWAY MANAGEMENT SYSTEM PAGE NUMBER: 88  
PRINT DATE: 12/30/2024 SLD COUNTY/SR - ANNUAL PRINT COUNTY: CAMBRIA

DIR: B TOTAL LEN: 13.766 MI. DIST: 09-3 SR: 56  
LEFT MUN: RICHLAND T RIGHT MUN: RICHLAND T

1 0 00222 0 00 0049+26 067674 FT  
OLD SCALP HILL RD  
(T527)  
BERWICK RD  
(T346)

LENGTH(AH 3627 BK 2244) 0331/0000  
018 "DIA CIRC CONCR  
LEN=0030 INSTALLED UNKN 0321/1851  
TERLYN DR  
(T726)

018 "DIA CIRC CONCR  
LEN=0040 INSTALLED UNKN 0321/1706  
018 "DIA CIRC CONCR  
LEN=0040 INSTALLED UNKN 0321/1447  
018 "DIA CIRC CONCR  
LEN=0040 INSTALLED UNKN 0321/1029  
THEATRE DR  
(T312)

0321/0607  
1 0 00222 0 00 0071+47 065430 FT  
LENGTH(AH 2244 BK 2522) 0321/0000

018 "DIA CIRC CONCR  
LEN=0034 INSTALLED UNKN 0311/1976  
030 "DIA CIRC CONCR  
LEN=0034 INSTALLED UNKN 0311/1441  
018 "DIA CIRC CONCR  
LEN=0035 INSTALLED UNKN 0311/1171  
CARWYN DR  
(T513)  
018 "DIA CIRC CONCR  
LEN=0005 INSTALLED 2002 0311/1086  
018 "DIA CIRC CONCR  
LEN=0010 INSTALLED 2002 0311/0960  
LC TO EAST HILLS PZ LT  
(CONN) 0311/0820  
EAST HILLS PLAZA LT  
(PRDR) 0311/0748  
RICHLAND MOTEL LT  
(PRDR)

0311/0678  
LC FROM EAST HILLS PZ L  
(CONN) 0311/0619

1 0 00222 0 01 0099+63 062908 FT

0330/0363 LEN=0032 INSTALLED UNKN  
018 "DIA CIRC CONCR  
0330/0072 LEN=0032 INSTALLED UNKN  
067768 FT 1 0 00222 0 00 0049+26

OLD SCALP HILL RD  
(T516)  
BERWICK RD  
(T346)

0330/0000 LENGTH(AH 3587 BK 2134)

TERLYN DR  
(T726)

0320/1593

THEATRE DR  
(T312)

0320/0499

065634 FT 1 0 00222 0 00 0071+43  
0320/0000 LENGTH(AH 2134 BK 2603)  
018 "DIA CIRC CONCR  
LEN=0040 INSTALLED UNKN

0310/2027

CARWYN DR  
(T513)

0310/1081

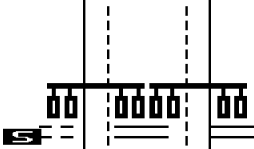
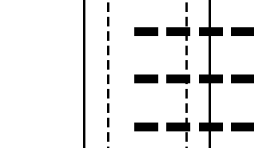

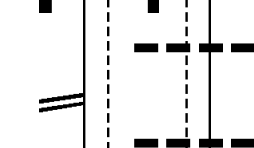
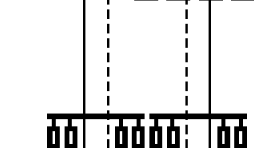


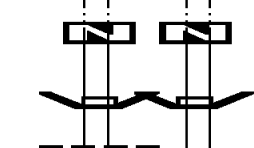

EAST HILLS PLAZA LT  
(PRDR)  
RICHLAND MOTEL LT  
(PRDR)

0310/0688

063031 FT 1 0 00222 0 01 0099+63

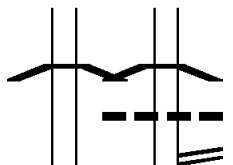

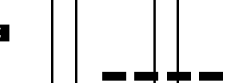
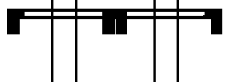
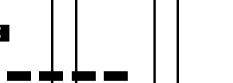
EXTRACT DATE: 12/28/2024 ROADWAY MANAGEMENT SYSTEM PAGE NUMBER: 87  
PRINT DATE: 12/30/2024 SLD COUNTY/SR - ANNUAL PRINT COUNTY: CAMBRIA

DIR: B TOTAL LEN: 13.766 MI. DIST: 09-3 SR: 56  
LEFT MUN: RICHLAND T RIGHT MUN: RICHLAND T

EISENHOWER BL (T745) EISENHOWER BL (SR3006 SEG 0110/1442)					EISENHOWER BL (T745) EISENHOWER BL (SR3006 SEG 0110/1442)
LENGTH(AH 2522 BK 1507) 0311/0000		0310/0000		LENGTH(AH 2603 BK 1503)	
		0300/1477		018 "DIA CIRC CONCR	
		0300/1100		LEN=0114 INSTALLED UNKN	
		0300/1020		018 "DIA CIRC CONCR	
UNIVERSITY PARK LT (PRDR)				LEN=0035 INSTALLED 1990	
EAST HILLS LT (PRDR)				018 "DIA CIRC CONCR	
SIGN: CANTILEVER				LEN=0040 INSTALLED 1990	
BMSID 11/0056/0301/0870 0301/0870		0300/0977		UNIVERSITY PARK LT (PRDR)	
		0300/0790		EAST HILLS LT (PRDR)	
RAMP E RD (SR8001 SEG 0770/0000) 0301/0467		0300/0430		018 "DIA CIRC CONCR	
		0300/0321		LEN=0128 INSTALLED UNKN	
RAMP D RD (SR8001 SEG 0760/0000)				018 "DIA CIRC CONCR	
RAMP C RD (SR8001 SEG 0750/0823)				LEN=0035 INSTALLED UNKN	
DWIGHT DR (T706)				RAMP D RD (SR8001 SEG 0760/0000)	
FROM 8001/0750 SH				RAMP C RD (SR8001 SEG 0750/0823)	
(CONN)				DWIGHT DR (T706)	
				030 "DIA CIRC CONCR	
1 0 00222 0 01 0114+60 061401 FT				LEN=0100 INSTALLED 1990	
SR 0219 NBL				1 0 00222 0 01 0114+60	
OP ID 11/0219/0050/0000				SR 0219 NBL	
NC SCALP AV				OP ID 11/0219/0050/0000	
SCALP AV				NC SCALP AV	
(SR3016 SEG 0141/1544)				INTER-BK	
LTH AH 001507 BK 000100		0300/0000		SCALP AV	
061401 FT		061528 FT		(SR3016 SEG 0140/1562)	
LTH AH 000100 BK 000695		7272/0000		LTH AH 001503 BK 000100	
BMSID 11/0056/0270/0752				061528 FT	
RAMP M RD				7272/0000	
(SR8005 SEG 0010/1168)				INTER-AHD	
018 "DIA CIRC CONCR				0270/0931	
LEN=0554 INSTALLED UNKN					

EXTRACT DATE: 12/28/2024 ROADWAY MANAGEMENT SYSTEM PAGE NUMBER: 86  
PRINT DATE: 12/30/2024 SLD COUNTY/SR - ANNUAL PRINT COUNTY: CAMBRIA

DIR: B TOTAL LEN: 13.766 MI. DIST: 09-3 SR: 56  
LEFT MUN: RICHLAND T RIGHT MUN: RICHLAND T

0 0 00000 0 00 0000+00			0 0 00000 0 00 0000+00
SR 0219 NBL			SR 0219 NBL
BMSBG 11/0056/0270/0752 0271/0516		0270/0752	BMSBG 11/0056/0270/0752
		0270/0500	018 "DIA CIRC CONCR
		0270/0498	LEN=0036 INSTALLED 1990
			RAMP K RD
			(SR8005 SEG 0250/0000)
RAMP L RD			
(SR8005 SEG 0500/0484) 0271/0162			
2 0 11012 7 00 0042+00 060706 FT		0270/0155	SIGN: 4 CHORD TRUSS
LENGTH(AH 0695 BK 1871) 0271/0000		060597 FT	BMSID 11/0056/0270/0155
		0270/0000	2 0 11012 7 00 0041+24
			LENGTH(AH 0931 BK 1966)
		0260/1865	018 "DIA CIRC METAL
			LEN=0040 INSTALLED 1990
		0260/1712	060 "DIA CIRC METAL
			LEN=0286 INSTALLED 1964
		0260/1589	018 "DIA CIRC METAL
			LEN=0030 INSTALLED 1990
		0260/1195	018 "DIA CIRC CONCR
			LEN=0062 INSTALLED 1990
SIGN: 4 CHORD TRUSS		0260/0805	SIGN: 4 CHORD TRUSS
BMSID 11/0056/0270/0155 0261/1778			BMSID 11/0056/0260/0805
		0260/0598	018 "DIA CIRC CONCR
018 "DIA CIRC CONCR			LEN=0042 INSTALLED 1990
LEN=0015 INSTALLED 1990 0261/0359			
		0260/0313	018 "DIA CIRC CONCR
018 "DIA CIRC METAL			LEN=0040 INSTALLED 1990
LEN=0040 INSTALLED 1990 0261/0061			
		0260/0043	018 "DIA CIRC CONCR
2 0 11012 7 00 0024+84 058835 FT		058631 FT	LEN=0003 INSTALLED 1990
LENGTH(AH 1871 BK 2502) 0261/0000		0260/0000	2 0 11012 7 00 0022+30
018 "DIA CIRC CONCR			LENGTH(AH 1966 BK 2230)
LEN=0846 INSTALLED UNKN 0251/2259			
018 "DIA CIRC CONCR			
LEN=0062 INSTALLED UNKN 0251/1990			
		0250/1970	015 "DIA CIRC CONCR
018 "DIA CIRC METAL			LEN=0046 INSTALLED UNKN
LEN=0062 INSTALLED UNKN 0251/1640			
		0250/1619	018 "DIA CIRC CONCR
			LEN=0040 INSTALLED UNKN
		0250/1350	018 "DIA CIRC CONCR
			LEN=0120 INSTALLED 2002
018 "DIA CIRC CONCR			

DIR: B		TOTAL LEN: 13.766 MI.		DIST: 09-3		SR: 56	
LEFT MUN: RICHLAND T				RIGHT MUN: RICHLAND T			
EN=0065 INSTALLED UNKN 0251/1345							
018 "DIA CIRC CONCR				0250/0824 RAMP P RD			
EN=0003 INSTALLED UNKN 0251/0815				(SR8022 SEG 0760/0910)			
				018 "DIA CIRC CONCR			
				LEN=0040 INSTALLED UNKN			
				018 "DIA CIRC CONCR			
				LEN=0040 INSTALLED UNKN			
				RAMP Q RD			
				(SR8022 SEG 0750/0000)			
018 "DIA CIRC CONCR							
EN=0065 INSTALLED 2002 0251/0275							
				0250/0260 018 "DIA CIRC CONCR			
BMS EN 11/0056/0250/0000 0251/0043				LEN=0040 INSTALLED UNKN			
R 0 11012 0 02 0142+84 056333 FT				BMS EN 11/0056/0250/0000			
				2 0 11012 0 02 0142+84			
				SR 3033			
BMS BG 11/0056/0250/0000				BMS BG 11/0056/0250/0000			
LENGTH(AH 2502 BK 1905) 0251/0000				LENGTH(AH 2230 BK 1831)			
				SIGN: CANTILEVER			
				BMS ID 11/0056/0240/1748			
018 "DIA CIRC CONCR							
EN=0041 INSTALLED UNKN 0241/1576							
018 "DIA CIRC CONCR							
EN=0065 INSTALLED 2002 0241/1257							
RAMP R RD							
SR8022 SEG 0260/0000) 0241/1239							
				0240/1225 018 "DIA CIRC CONCR			
018 "DIA CIRC CONCR				LEN=0036 INSTALLED UNKN			
EN=0046 INSTALLED UNKN 0241/0972							
				0240/0891 018 "DIA CIRC CONCR			
				LEN=0040 INSTALLED UNKN			
RAMP S RD							
SR8022 SEG 0250/0742) 0241/0792							
DRAINAGE							
STRUCTURE LENGTH 12 FT							
BMS ID 11/0056/0240/0733 0241/0745				DRAINAGE			
018 "DIA CIRC CONCR				STRUCTURE LENGTH 12 FT			
EN=0003 INSTALLED UNKN 0241/0680				BMS ID 11/0056/0240/0733			
				0240/0626 018 "DIA CIRC CONCR			
				LEN=0040 INSTALLED UNKN			
018 "DIA CIRC CONCR							
EN=0080 INSTALLED 2002 0241/0439							
				0240/0370 018 "DIA CIRC CONCR			
				LEN=0040 INSTALLED UNKN			
018 "DIA CIRC CONCR							
EN=0080 INSTALLED 2002 0241/0192							
				0240/0150 018 "DIA CIRC CONCR			
R 0 11012 0 01 0124+11 054428 FT				LEN=0040 INSTALLED UNKN			
LENGTH(AH 1905 BK 1608) 0241/0000				2 0 11012 0 02 0124+23			
				LENGTH(AH 1831 BK 1649)			

EXTRACT DATE: 12/28/2024 ROADWAY MANAGEMENT SYSTEM PAGE NUMBER: 84  
PRINT DATE: 12/30/2024 SLD COUNTY/SR - ANNUAL PRINT COUNTY: CAMBRIA

DIR: B TOTAL LEN: 13.766 MI. DIST: 09-3 SR: 56  
LEFT MUN: RICHLAND T RIGHT MUN: RICHLAND T

SOLOMON RUN	STRUCTURE	LENGTH	23 FT
BMSID 11/0056/0230/1425	0231/1526	>-----<	0230/1425
018 "DIA CIRC CONCR		-----	
LEN=0003 INSTALLED UNKN	0231/1486	-----	
018 "DIA CIRC CONCR		-----	
LEN=0036 INSTALLED UNKN	0231/0963	-----	
		-----	0230/0960
018 "DIA CIRC CONCR		-----	
LEN=0040 INSTALLED UNKN	0231/0632	-----	
		-----	0230/0625
018 "DIA CIRC CONCR		-----	
LEN=0040 INSTALLED UNKN	0231/0287	-----	
		-----	0230/0280
2 0 11012 0 01 0106+76 052820 FT		-----	052921 FT
RICHLAND		-----	
STONYCREEK T		-----	
LENGTH(AH 1608 BK 3313)	0231/0000	-----	0230/0000
		-----	
018 "DIA CIRC CONCR		-----	
LEN=0040 INSTALLED UNKN	0221/3310	-----	0220/3291
		-----	
018 "DIA CIRC CONCR		-----	
LEN=0039 INSTALLED UNKN	0221/3010	-----	0220/2985
		-----	
018 "DIA CIRC CONCR		-----	
LEN=0041 INSTALLED UNKN	0221/2670	-----	0220/2649
018 "DIA CIRC CONCR		-----	
LEN=0042 INSTALLED UNKN	0221/2436	-----	
		-----	0220/2377
018 "DIA CIRC CONCR		-----	
LEN=0040 INSTALLED UNKN	0221/2160	-----	0220/2128
		-----	
018 "DIA CIRC CONCR		-----	
LEN=0040 INSTALLED UNKN	0221/1858	-----	0220/1824
		-----	
018 "DIA CIRC CONCR		-----	
LEN=0040 INSTALLED UNKN	0221/1560	-----	0220/1520
		-----	
TR.SOLOMN RN		-----	
STRUCTURE	LENGTH	12 FT	

SOLOMON RUN	STRUCTURE	LENGTH	23 FT
BMSID 11/0056/0230/1425			
018 "DIA CIRC CONCR			
LEN=0040 INSTALLED UNKN			
018 "DIA CIRC CONCR			
LEN=0040 INSTALLED UNKN			
018 "DIA CIRC CONCR			
LEN=0025 INSTALLED UNKN			
2 0 11012 0 02 0107+99			
RICHLAND			
STONYCREEK T			
LENGTH(AH 1649 BK 3291)			
018 "DIA CIRC CONCR			
LEN=0130 INSTALLED UNKN			
018 "DIA CIRC CONCR			
LEN=0130 INSTALLED UNKN			
018 "DIA CIRC CONCR			
LEN=0128 INSTALLED UNKN			
018 "DIA CIRC CONCR			
LEN=0065 INSTALLED UNKN			
018 "DIA CIRC CONCR			
LEN=0090 INSTALLED UNKN			
018 "DIA CIRC METAL			
LEN=0115 INSTALLED UNKN			
018 "DIA CIRC METAL			
LEN=0115 INSTALLED UNKN			
TR.SOLOMN RN			
STRUCTURE	LENGTH	12 FT	

EXTRACT DATE: 12/28/2024 ROADWAY MANAGEMENT SYSTEM PAGE NUMBER: 83  
PRINT DATE: 12/30/2024 SLD COUNTY/SR - ANNUAL PRINT COUNTY: CAMBRIA

DIR: B TOTAL LEN: 13.766 MI. DIST: 09-3 SR: 56  
LEFT MUN: STONYCREEK T RIGHT MUN: STONYCREEK T

BMSID 11/0056/0220/1111 0221/1141	>-----<	0220/1111 BMSID 11/0056/0220/1111
018 "DIA CIRC CONCR	-----	018 "DIA CIRC CONCR
LEN=0040 INSTALLED UNKN 0221/0721	-----	0220/0941 LEN=0080 INSTALLED UNKN
018 "DIA CIRC CONCR	-----	0220/0682 018 "DIA CIRC CONCR
LEN=0040 INSTALLED UNKN 0221/0388	-----	LEN=0073 INSTALLED UNKN
018 "DIA CIRC CONCR	-----	
LEN=0040 INSTALLED UNKN 0221/0087	-----	
2 0 11012 0 01 0074+55 049507 FT	-----	0220/0059 018 "DIA CIRC CONCR
LENGTH(AH 3313 BK 2421) 0221/0000	-----	LEN=0065 INSTALLED UNKN
	-----	049630 FT 2 0 11012 0 02 0074+85
	-----	0220/0000 LENGTH(AH 3291 BK 2472)
	-----	018 "DIA CIRC CONCR
018 "DIA CIRC CONCR	-----	LEN=0100 INSTALLED UNKN
LEN=0040 INSTALLED UNKN 0211/2211	-----	
	-----	0210/1955 036 "DIA CIRC CONCR
018 "DIA CIRC CONCR	-----	LEN=0120 INSTALLED UNKN
LEN=0040 INSTALLED UNKN 0211/1933	-----	
	-----	0210/1650 018 "DIA CIRC CONCR
018 "DIA CIRC CONCR	-----	LEN=0100 INSTALLED 2002
LEN=0040 INSTALLED UNKN 0211/1610	-----	
	-----	0210/1340 018 "DIA CIRC CONCR
018 "DIA CIRC CONCR	-----	LEN=0100 INSTALLED 2002
LEN=0042 INSTALLED UNKN 0211/1316	-----	
	-----	0210/1050 018 "DIA CIRC CONCR
018 "DIA CIRC CONCR	-----	LEN=0059 INSTALLED UNKN
LEN=0040 INSTALLED UNKN 0211/0810	-----	024 "DIA CIRC CONCR
	-----	LEN=0032 INSTALLED UNKN
024 "DIA CIR PLASTIC	-----	
LEN=0036 INSTALLED 1997 0211/0503	-----	0210/0536 018 "DIA CIRC CONCR
	-----	LEN=0055 INSTALLED UNKN
018 "DIA CIRC CONCR	-----	
LEN=0040 INSTALLED UNKN 0211/0255	-----	0210/0297 018 "DIA CIRC CONCR
2 0 11012 0 01 0050+79 047086 FT	-----	LEN=0055 INSTALLED UNKN
LENGTH(AH 2421 BK 2326) 0211/0000	-----	
018 "DIA CIRC METAL	-----	047158 FT 2 0 11012 0 01 0049+99
LEN=0046 INSTALLED UNKN 0201/2254	-----	0210/0000 LENGTH(AH 2472 BK 2300)
		018 "DIA CIRC CONCR

EXTRACT DATE: 12/28/2024 ROADWAY MANAGEMENT SYSTEM PAGE NUMBER: 82  
PRINT DATE: 12/30/2024 SLD COUNTY/SR - ANNUAL PRINT COUNTY: CAMBRIA

DIR: B TOTAL LEN: 13.766 MI. DIST: 09-3 SR: 56  
LEFT MUN: STONYCREEK T RIGHT MUN: STONYCREEK T

018 "DIA CIRC CONCR LEN=0036 INSTALLED UNKN 0201/1786 STONYCREEK JOHNSTOWN C 0201/1698	0200/1848 LEN=0048 INSTALLED 1988
018 "DIA CIRC CONCR LEN=0036 INSTALLED 1990 0201/1491	STONYCREEK JOHNSTOWN C 018 "DIA CIRC CONCR LEN=0046 INSTALLED 1988
018 "DIA CIRC CONCR LEN=0036 INSTALLED UNKN 0201/1196	0200/1264 018 "DIA CIRC CONCR LEN=0046 INSTALLED 1988
018 "DIA CIRC CONCR LEN=0040 INSTALLED 2002 0201/1045	0200/1065 018 "DIA CIRC CONCR LEN=0068 INSTALLED 1988
RAMP V RD (SR8020 SEG 0500/0000) 0201/0653	0200/0973 RAMP T RD (SR8020 SEG 0750/0937) 018 "DIA CIRC CONCR LEN=0068 INSTALLED 1988
BMS EN 11/0056/0200/0000 0201/0043 2 0 11012 0 01 0027+31 044760 FT	0200/0043 BMS EN 11/0056/0200/0000 044858 FT 2 0 11012 0 01 0027+31
TWP RD 693 BMS BG 11/0056/0200/0000 LENGTH(AH 2326 BK 1236) 0201/0000	TWP RD 693 BMS BG 11/0056/0200/0000 LENGTH(AH 2300 BK 1292)
TR SOLOMN RN STRUCTURE LENGTH 9 FT BMS ID 11/0056/0190/1233 0191/1184	TR SOLOMN RN STRUCTURE LENGTH 9 FT BMS ID 11/0056/0190/1233
018 "DIA CIRC CONCR LEN=0035 INSTALLED UNKN 0191/0872	0190/1233
RAMP W RD (SR8020 SEG 0250/0389) 0191/0826	0190/0829 RAMP U RD (SR8020 SEG 0010/0000)
018 "DIA CIRC CONCR LEN=0042 INSTALLED UNKN 0191/0653	
018 "DIA CIRC CONCR LEN=0036 INSTALLED UNKN 0191/0288	
2 0 11012 0 01 0014+83 043524 FT	043566 FT 2 0 11012 0 01 0014+83
LENGTH(AH 1236 BK 2309) 0191/0000	0190/0000 LENGTH(AH 1292 BK 2290)
	018 "DIA CIRC CONCR LEN=0056 INSTALLED 1988
	RAMP C RD (SR8018 SEG 0750/0958)
	RAMP D RD (SR8018 SEG 0010/0000)
	0180/2290
	0180/1882
	0180/1475

EXTRACT DATE: 12/28/2024 ROADWAY MANAGEMENT SYSTEM PAGE NUMBER: 81  
PRINT DATE: 12/30/2024 SLD COUNTY/SR - ANNUAL PRINT COUNTY: CAMBRIA

DIR: B TOTAL LEN: 13.766 MI. DIST: 09-3 SR: 56  
LEFT MUN: JOHNSTOWN C RIGHT MUN: JOHNSTOWN C

SHINGLE RUN  
STRUCTURE LENGTH 9 FT  
BMSID 11/0056/0180/0873 0181/0882  
BMSEN 11/0056/0180/0783 0181/0824  
2 0 11012 0 00 0080+05  
BECKLEY AVE.  
BMSBG 11/0056/0180/0783 0181/0751  
024 "DIA CIRC CONCR  
LEN=0045 INSTALLED UNKN 0181/0324

2 0 11012 0 00 0071+88 041215 FT  
JOHNSTOWN  
DALE BOROUGH B  
LENGTH(AH 2309 BK 3038) 0181/0000

SR 3027  
OP ID 11/3027/0010/0789 0171/2144

BMSEN 11/0056/0170/1905 0171/1473  
2 0 11012 0 00 0056+58  
NO UNDERPASS INFORMATIO  
BMSBG 11/0056/0170/1905 0171/1435

036 "DIA CIRC CONCR  
LEN=0045 INSTALLED UNKN 0171/1166  
018 "DIA CIRC CONCR  
LEN=0045 INSTALLED 1990 0171/0995  
018 "DIA CIRC CONCR  
LEN=0045 INSTALLED 1990 0171/0820  
018 "DIA CIRC CONCR  
LEN=0045 INSTALLED 1990 0171/0650

018 "DIA CIRC CONCR  
LEN=0045 INSTALLED 1990 0171/0265  
018 "DIA CIRC CONCR  
LEN=0045 INSTALLED 1990 0171/0085  
2 0 11012 0 00 0041+98 038177 FT  
LENGTH(AH 3038 BK 1249) 0171/0000

0180/0873  
0180/0856

0180/0783

0180/0148  
041276 FT

0180/0000

0170/3457

0170/3158

0170/2853

0170/2547

0170/2501

0170/2275

0170/1943

0170/1905

0170/0425

037819 FT  
0170/0000

SHINGLE RUN  
STRUCTURE LENGTH 9 FT  
BMSID 11/0056/0180/0873  
BMSEN 11/0056/0180/0783  
2 0 11012 0 00 0080+05  
BECKLEY AVE.  
BMSBG 11/0056/0180/0783

018 "DIA CIRC CONCR  
LEN=0003 INSTALLED 1988  
2 0 11012 0 00 0072+49  
JOHNSTOWN  
DALE BOROUGH B  
LENGTH(AH 2290 BK 3457)  
018 "DIA CIRC CONCR  
LEN=0003 INSTALLED 1988  
018 "DIA CIRC CONCR  
LEN=0003 INSTALLED 1988  
018 "DIA CIRC CONCR  
LEN=0058 INSTALLED 1988

SR 3027  
OP ID 11/3027/0010/0789  
024 "DIA CIRC CONCR  
LEN=0056 INSTALLED 1988  
018 "DIA CIRC CONCR  
LEN=0003 INSTALLED 1988  
BMSEN 11/0056/0170/1905  
2 0 11012 0 00 0056+58  
NO UNDERPASS INFORMATIO  
BMSBG 11/0056/0170/1905

018 "DIA CIRC CONCR  
LEN=0100 INSTALLED 1988

2 0 11012 0 00 0038+00  
LENGTH(AH 3457 BK 1045)



EXTRACT DATE: 12/28/2024 ROADWAY MANAGEMENT SYSTEM PAGE NUMBER: 80  
PRINT DATE: 12/30/2024 SLD COUNTY/SR - ANNUAL PRINT COUNTY: CAMBRIA

DIR: B TOTAL LEN: 13.766 MI. DIST: 09-3 SR: 56  
LEFT MUN: DALE BOROUGH B RIGHT MUN: DALE BOROUGH B

RAMP A RD  
(SR8016 SEG 0500/0000)  
DALE BOROUGH

JOHNSTOWN C 0161/0026  
2 0 11012 0 00 0029+49 036928 FT  
LENGTH(AH 1249 BK 3284) 0161/0000  
018 "DIA CIRC CONCR  
LEN=0040 INSTALLED UNKN 0151/2981

018 "DIA CIRC CONCR  
LEN=0040 INSTALLED UNKN 0151/2767  
BMSSEN 11/0056/0150/0000 0151/2728

1 0 00525 3 01 0003+47 033644 FT  
SR 3055, SPAN 4  
BMSBG 11/0056/0150/0000  
LENGTH(AH 3284 BK 0631) 0151/0000  
BMSSEN 11/0056/0140/0000 0141/0385  
1 0 00525 3 01 0011+07 033013 FT  
STONYCRK RIV  
BMSBG 11/0056/0140/0000  
LENGTH(AH 0631 BK 2381) 0141/0000

018 "DIA CIRC CONCR  
LEN=0025 INSTALLED UNKN 0131/2170  
018 "DIA CIRC CONCR  
LEN=0015 INSTALLED 1967 0131/2160

NAPOLEON ST  
(SR0403 SEG 0160/0592)  
WALNUT ST  
(CITY)

018 "DIA CIRC CONCR  
LEN=0060 INSTALLED UNKN 0131/1950  
MORRELL PL

0160/0552 RAMP B RD  
(SR8016 SEG 0250/1195)

036774 FT 2 0 11012 0 00 0027+41  
0160/0000 LENGTH(AH 1045 BK 3086)

0150/2969 DALE BOROUGH  
JOHNSTOWN C  
0150/2780 018 "DIA CIRC CONCR  
LEN=0040 INSTALLED 2002

0150/2728 BMSSEN 11/0056/0150/0000

033688 FT 1 0 00525 3 01 0003+47  
SR 3055, SPAN 4  
BMSBG 11/0056/0150/0000  
LENGTH(AH 3086 BK 0732)  
BMSSEN 11/0056/0140/0000  
032956 FT 1 0 00525 3 01 0011+07  
STONYCRK RIV  
BMSBG 11/0056/0140/0000  
LENGTH(AH 0732 BK 2263)  
018 "DIA CIRC CONCR  
LEN=0033 INSTALLED UNKN

0130/2010 018 "DIA CIRC CONCR  
LEN=0030 INSTALLED 2002  
NAPOLEON ST  
(SR0403 SEG 0160/0592)  
WALNUT ST  
(CITY)

0130/1966

MORRELL PL

EXTRACT DATE: 12/28/2024 ROADWAY MANAGEMENT SYSTEM PAGE NUMBER: 79  
PRINT DATE: 12/30/2024 SLD COUNTY/SR - ANNUAL PRINT COUNTY: CAMBRIA

DIR: B TOTAL LEN: 13.766 MI. DIST: 09-3 SR: 56  
LEFT MUN: JOHNSTOWN C RIGHT MUN: JOHNSTOWN C

(CITY)		0131/1618	==	==	0130/1521 (CITY)
018 "DIA CIRC CONCR			==	==	
LEN=0095 INSTALLED UNKN	0131/1570	---	---	---	
018 "DIA CIRC CONCR		---	---	---	
LEN=0027 INSTALLED 1967	0131/1555	---	---	---	
UNION ST					
(SR3025 SEG 0010/0000)	0131/1235	==			
			---	---	0130/1160
018 "DIA CIRC CONCR					018 "DIA CIRC CONCR
LEN=0040 INSTALLED UNKN	0131/1180	---			LEN=0033 INSTALLED UNKN
PEDESTRIAN WALKWAY					
OP ID 11/0056/0130/1116	0131/1174	==	==	==	0130/1116
VINE ST		==	==	==	OP ID 11/0056/0130/1116
(SR3016 SEG 0011/0000)	0131/1158	==	==	==	VINE ST
					(SR3016 SEG 0011/0000)
			---	---	0130/1097
018 "DIA CIRC CONCR					018 "DIA CIRC CONCR
LEN=0033 INSTALLED UNKN	0131/1100	---			LEN=0025 INSTALLED UNKN
			---	---	
018 "DIA CIRC CONCR					0130/0787
LEN=0060 INSTALLED 1967	0131/0800	---			018 "DIA CIRC CONCR
LINCOLN ST					LEN=0025 INSTALLED UNKN
(CITY)	0131/0742	==	==	==	
018 "DIA CIRC CONCR					0130/0667
LEN=0088 INSTALLED 1967	0131/0690	---			INCLINE PLANE RD
018 "DIA CIRC CONCR					(SR3022 SEG 0010/0606)
LEN=0030 INSTALLED UNKN	0131/0655	---			
JOHNS ST					
(CITY)	0131/0606	==	==	==	JOHNS ST
					(CITY)
018 "DIA CIRC CONCR					0130/0531
LEN=0030 INSTALLED 1967	0131/0600	---			
018 "DIA CIRC CONCR					
LEN=0056 INSTALLED UNKN	0131/0475	---			
BMSSEN 11/0056/0130/0000	0131/0339	---			
1 0 00525 3 01 0021+56	030632 FT	---			
NC JOHNSTOWN EX					
STONYCRK RIV					
BMSBG 11/0056/0130/0000					
LENGTH(AH 2381 BK 0664)	0131/0000	==	==	==	0130/0339
					BMSSEN 11/0056/0130/0000
					030693 FT
					1 0 00525 3 01 0021+56
					NC JOHNSTOWN EX
					STONYCRK RIV
					BMSBG 11/0056/0130/0000
					LENGTH(AH 2263 BK 0771)
					018 "DIA CIRC CONCR
					LEN=0049 INSTALLED UNKN
					018 "DIA CIRC CONCR
					LEN=0003 INSTALLED UNKN
					018 "DIA CIRC CONCR
					LEN=0048 INSTALLED UNKN
					018 "DIA CIRC CONCR

EXTRACT DATE: 12/28/2024 ROADWAY MANAGEMENT SYSTEM PAGE NUMBER: 78  
PRINT DATE: 12/30/2024 SLD COUNTY/SR - ANNUAL PRINT COUNTY: CAMBRIA

DIR: B TOTAL LEN: 13.766 MI. DIST: 09-3 SR: 56  
LEFT MUN: JOHNSTOWN C RIGHT MUN: JOHNSTOWN C

1 0 00525 3 01 0029+11 029968 FT  
WASHINGTON ST  
(SR3044 SEG 0010/0000)

LENGTH(AH 0664 BK 2836) 0121/0000

CONSOLIDATED RAIL CORPO  
OVERPASS IS RR X-ING

0111/2037

BRANCH ST  
(CITY)  
MC CONAUGHY ST  
(CITY)

0111/0980

NC ROOSEVELT BL  
ROOSEVELT BL  
(CITY)

0111/0684

018 "DIA CIRC CONCR  
LEN=0058 INSTALLED 2002

0111/0339

LC FROM ROOSEVELT BL  
(CONN)

0111/0270

1 0 00223 0 02 0296+29 027132 FT  
SECOND AV  
(CITY)

LENGTH(AH 2836 BK 2464) 0111/0000

THIRD AV  
(CITY)

FOURTH AV  
(SR3039 SEG 0010/0000)

0101/2118

FIFTH AV  
(CITY)

0101/1764

SIXTH AV  
(CITY)

0101/1409

0101/1052

0120/0095 LEN=0048 INSTALLED UNKN  
029922 FT 1 0 00525 3 01 0029+11  
WASHINGTON ST  
(SR3044 SEG 0010/0000)

0120/0000 LENGTH(AH 0771 BK 2777)

0110/2514 015 "DIA CIRC CONCR

LEN=0052 INSTALLED 2002

0110/2195 015 "DIA CIRC CONCR

LEN=0030 INSTALLED 2002

0110/2075 015 "DIA CIRC CONCR

LEN=0030 INSTALLED 2002

0110/1980 015 "DIA CIRC CONCR

LEN=0030 INSTALLED 2002

0110/1971 CONSOLIDATED RAIL CORPO  
OVERPASS IS RR X-ING

0110/1270 015 "DIA CIRC CONCR

LEN=0030 INSTALLED 2002

0110/0932 BRANCH ST  
(CITY)

0110/0634 MC CONAUGHY ST  
(CITY)

NC ROOSEVELT BL

0110/0317 018 "DIA CIRC CONCR  
LEN=0033 INSTALLED 2002

0110/0169 018 "DIA CIRC CONCR  
LEN=0025 INSTALLED 2002

027145 FT 1 0 00223 0 02 0296+29

SECOND AV  
(CITY)

0110/0000 LENGTH(AH 2777 BK 2451)

0100/2111 THIRD AV  
(CITY)

0100/1767 FOURTH AV  
(SR3039 SEG 0010/0000)

0100/1401 FIFTH AV  
(CITY)

0100/1052 SIXTH AV  
(CITY)

EXTRACT DATE: 12/28/2024 ROADWAY MANAGEMENT SYSTEM PAGE NUMBER: 77  
PRINT DATE: 12/30/2024 SLD COUNTY/SR - ANNUAL PRINT COUNTY: CAMBRIA

DIR: B TOTAL LEN: 13.766 MI. DIST: 09-3 SR: 56  
LEFT MUN: JOHNSTOWN C RIGHT MUN: JOHNSTOWN C

SEVENTH AV (CITY)	0101/0696	==	==	0100/0701	SEVENTH AV (CITY)
			---	0100/0350	018 "DIA CIRC CONCR LEN=0080 INSTALLED 2002
EIGHTH AV (CITY)	0101/0351	==	==	0100/0342	EIGHTH AV (CITY)
1 0 00223 0 02 0271+64 024668 FT				024694 FT	1 0 00223 0 02 0271+64
NINTH AV (CITY)	0101/0000	==	==	0100/0000	NINTH AV (CITY)
LENGTH(AH 2464 BK 1715)					LENGTH(AH 2451 BK 1741)
TENTH ST (CITY)	0091/1365	==	==	0090/1381	015 "DIA CIRC CONCR LEN=0055 INSTALLED 2002
SHEETZ LT (PRDR)					TENTH ST (CITY)
COMMERCE CENTER (GATE 2 (PRDR)	0091/1155	==	==	0090/1174	SHEETZ LT (PRDR)
				0090/0595	COMMERCE CENTER (GATE 2 (PRDR)
DELAWARE AV (CITY)	0091/0341	==	==	0090/0590	018 "DIA CIR PLASTIC LEN=0060 INSTALLED 2002
1 0 00223 0 02 0253+65 022953 FT				0090/0362	018 "DIA CIR PLASTIC LEN=0060 INSTALLED 2002
NC BROAD ST				0090/0010	DELAWARE AV (CITY)
BROAD ST (SR0403 SEG 0180/0000)				022953 FT	010"H 36"W ELLIP CONC LEN=0100 INSTALLED 2002
MFC BEGIN = B	0091/0000	==	==		1 0 00223 0 02 0253+65
LENGTH(AH 1715 BK 3403)					NC BROAD ST
B ST (CITY)	0080/2778	==	==	0090/0000	BROAD ST (SR0403 SEG 0180/0000)
				0080/3234	MFC BEGIN = B
C ST (CITY)	0080/2420	==	==	0080/2967	LENGTH(AH 1741 BK 3403) (APRA) (SIGNAL LIGHT ON
					CONSOLIDATED RAIL CORPO OVERPASS IS RR X-ING
				0080/2701	VIRGINIA ST (CITY)
				0080/2662	015 "DIA CIR PLASTIC LEN=0050 INSTALLED 1988
				0080/2385	012 "DIA CIR PLASTIC LEN=0050 INSTALLED 2002
					012 "DIA CIR PLASTIC

EXTRACT DATE: 12/28/2024 ROADWAY MANAGEMENT SYSTEM PAGE NUMBER: 76  
PRINT DATE: 12/30/2024 SLD COUNTY/SR - ANNUAL PRINT COUNTY: CAMBRIA

DIR: B TOTAL LEN: 13.766 MI. DIST: 09-3 SR: 56  
LEFT MUN: JOHNSTOWN C RIGHT MUN: JOHNSTOWN C

D ST  
(CITY)  
CHANDLER AV  
(CITY)

0080/2052  
0080/1697

H ST  
(CITY)

0080/1350

TIBBOT PL  
(CITY)

0080/0834

GARFIELD ST  
(CITY)  
CLIO PL  
(CITY)

0080/0249  
0080/0105  
019550 FT

HATTIE AV  
(CITY)

0070/1631

RIPPLE AV  
(CITY)

0070/1276

0080/2379 LEN=0050 INSTALLED 1988  
D ST  
(SR3007 SEG 0140/0989)

0080/2052

0080/1683 012 "DIA CIR PLASTIC  
LEN=0050 INSTALLED 1988  
G ST  
(CITY)

0080/1611

0080/1596 012 "DIA CIRC CONCR  
LEN=0050 INSTALLED 1988

0080/0999 I ST  
(CITY)

0080/0975 012 "DIA CIRC METAL  
LEN=0050 INSTALLED 1988

0080/0522 J ST  
(CITY)

0080/0473 BMS EN 11/0056/0080/0455  
1 0 00525 0 00 0061+25

0080/0455 ST CLAIR RUN  
BMS BG 11/0056/0080/0455

0080/0398 ESTHER ST  
(CITY)

0080/0105 K ST  
(CITY)

019550 FT 1 0 00525 0 00 0065+85  
NC FAIRFIELD AV

5 0080/0000 FAIRFIELD AV  
(SR3005 SEG 0060/1909)  
LENGTH(AH 3403 BK 2112)

0070/1915 FIGART AL  
(CITY)

0070/1850 MCKEE AV  
(CITY)

0070/1394 ORANGE AV  
(CITY)

0070/0949 GRAPE AV  
(CITY)

DIR: B TOTAL LEN: 13.766 MI. DIST: 09-3 SR: 56  
LEFT MUN: JOHNSTOWN C RIGHT MUN: JOHNSTOWN C

EXTRACT DATE: 12/28/2024 ROADWAY MANAGEMENT SYSTEM PAGE NUMBER: 74  
PRINT DATE: 12/30/2024 SLD COUNTY/SR - ANNUAL PRINT COUNTY: CAMBRIA

DIR: B TOTAL LEN: 13.766 MI. DIST: 09-3 SR: 56  
LEFT MUN: JOHNSTOWN C RIGHT MUN: JOHNSTOWN C

HAROLD AV  
(CITY)

0060/0996

HOFFMAN AV  
(CITY)

0060/0000

014329 FT

011404 FT

008224 FT

0060/1254 DUWELL ST  
(CITY)

NC STRAYER ST  
BRUSH AV  
0060/0835 (CITY)  
010 "DIA CIRC PLASTIC  
LEN=0014 INSTALLED 1988  
GREGG AV

0060/0464 (CITY)  
012 "DIA CIRC UNKNOWN  
LEN=0024 INSTALLED 1988  
014329 FT 1 0 00525 0 00 0118+53  
NC HAROLD ST

JOHNSTOWN  
LOWER YODER T  
5 0060/0000 LENGTH(AH 3109 BK 2925)  
018 "DIA CIRC CONCR  
0050/2600 LEN=0050 INSTALLED 1988  
018 "DIA CIRC CONCR  
0050/2380 LEN=0052 INSTALLED 1988  
018 "DIA CIRC CONCR  
0050/2104 LEN=0067 INSTALLED 1988

0050/1028 024 "DIA CIRC CONCR  
LEN=0060 INSTALLED 1988

0050/0323 024 "DIA CIRC CONCR  
LEN=0052 INSTALLED 1988  
011404 FT 1 0 00525 0 00 0148+78  
5 0050/0000 LENGTH(AH 2925 BK 3180)  
021 "DIA CIRC CONCR  
0040/3161 LEN=0053 INSTALLED 1988  
018 "DIA CIRC CONCR  
0040/2608 LEN=0055 INSTALLED 1988  
018 "DIA CIRC CONCR  
0040/2159 LEN=0040 INSTALLED 1988  
0040/1455 048 "DIA CIRC CONCR  
LEN=0100 INSTALLED 1988

0040/0470 018 "DIA CIRC CONCR  
LEN=0050 INSTALLED 1988  
018 "DIA CIRC CONCR  
0040/0200 LEN=0050 INSTALLED 1988  
008224 FT 1 0 00525 0 00 0180+17  
5 0040/0000 LENGTH(AH 3180 BK 3013)

EXTRACT DATE: 12/28/2024 ROADWAY MANAGEMENT SYSTEM PAGE NUMBER: 73  
PRINT DATE: 12/30/2024 SLD COUNTY/SR - ANNUAL PRINT COUNTY: CAMBRIA

DIR: B TOTAL LEN: 13.766 MI. DIST: 09-3 SR: 56  
LEFT MUN: LOWER YODER T RIGHT MUN: LOWER YODER T

005211 FT

001987 FT

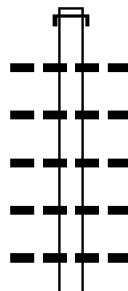
000000 FT

0030/2886	018 "DIA	CIRC CONCR	
	LEN=0065	INSTALLED	1988
0030/2073	018 "DIA	CIRC CONCR	
	LEN=0042	INSTALLED	1988
0030/1734	018 "DIA	CIRC CONCR	
	LEN=0042	INSTALLED	1988
0030/1555	018 "DIA	CIRC CONCR	
	LEN=0038	INSTALLED	1988
0030/1395	018 "DIA	CIRC CONCR	
	LEN=0010	INSTALLED	1988
0030/1070	018 "DIA	CIRC CONCR	
	LEN=0049	INSTALLED	1988
0030/0414	018 "DIA	CIRC CONCR	
	LEN=0048	INSTALLED	1988
005211 FT	1 0 00525	0 00 0210+30	
0030/0000	LENGTH(AH	3013 BK 3224)	
	042 "DIA	CIRC CONCR	
	LEN=0080	INSTALLED	1988
0020/3220	018 "DIA	CIRC CONCR	
	LEN=0042	INSTALLED	1988
0020/2463	027 "DIA	CIRC CONCR	
	LEN=0048	INSTALLED	1988
0020/2027	018 "DIA	CIRC CONCR	
	LEN=0048	INSTALLED	1988
0020/1650	024 "DIA	CIRC CONCR	
	LEN=0042	INSTALLED	1988
0020/0505	1 0 00525	0 00 0242+54	
001987 FT	024 "DIA	CIRC CONCR	
	LEN=0038	INSTALLED	1988
0020/0000	LENGTH(AH	3224 BK 1987)	
	018 "DIA	CIRC CONCR	
	LEN=0038	INSTALLED	1988
0010/1832	018 "DIA	CIRC CONCR	
	LEN=0035	INSTALLED	1988
0010/1515	018 "DIA	CIRC CONCR	
	LEN=0032	INSTALLED	1988
0010/0975	018 "DIA	CIRC CONCR	
	LEN=0035	INSTALLED	1988
0010/0401	1 0 00525	0 00 0262+59	
000000 FT	NC HAWS PK		
	INTER-BK	KEYSTONE RD	
	(SR0056	SEG 0400/2343)	
	MFC BEGIN = B		
	BK-WESTMORELAND	(64)	
0010/0000	LENGTH(AH	1987 BK 0000)	



EXTRACT DATE: 12/28/2024 ROADWAY MANAGEMENT SYSTEM PAGE NUMBER: 72  
 PRINT DATE: 12/30/2024 SLD COUNTY/SR - ANNUAL PRINT COUNTY: CAMBRIA  
 DIR: N TOTAL LEN: 35.816 MI. DIST: 09-3 SR: 53  
 LEFT MUN: READE T RIGHT MUN: READE T

189085 FT



189108 FT	AH-CLEARFIELD	(17)
INTER-AHD	GLENDAL VALLEY BL	
0730/3132	(SR0053 SEG 0010/0000)	
	015 " DIA CIRC CONCR	
0730/2715	LEN=0034 INSTALLED UNKN	
	024 " DIA CIRC CONCR	
0730/2461	LEN=0039 INSTALLED UNKN	
	015 " DIA CIRC CONCR	
0730/1892	LEN=0047 INSTALLED UNKN	
	018 " DIA CIRC CONCR	
0730/1625	LEN=0058 INSTALLED UNKN	
	015 " DIA CIRC CONCR	
0730/1398	LEN=0044 INSTALLED UNKN	
	015 " DIA CIRC CONCR	

EXTRACT DATE: 12/28/2024 ROADWAY MANAGEMENT SYSTEM PAGE NUMBER: 71  
PRINT DATE: 12/30/2024 SLD COUNTY/SR - ANNUAL PRINT COUNTY: CAMBRIA

DIR: N TOTAL LEN: 35.816 MI. DIST: 09-3 SR: 53  
LEFT MUN: READE T RIGHT MUN: READE T

1 0 00234 0 00 0682+28 185953 FT  
BEAVER VALLEY RD  
(SR1021 SEG 0180/2231) 0730/0000

183690 FT

0730/1139	LEN=0039	INSTALLED	UNKN
0730/0502	018 "DIA	CIRC CONCR	
	LEN=0044	INSTALLED	UNKN
0730/0276	036 "DIA	CIRC CONCR	
185976 FT	LEN=0060	INSTALLED	UNKN
5 0730/0000	LENGTH(AH 3132 BK 2263)		
0720/1446	BMS EN 11/0053/0720/1433		
	060"H 60"W CONC STRUCT		
0720/1434	LEN=0043	INSTALLED	UNKN
	1 0 00234 0 00 0673+95		
	CLEAR CREEK		
0720/1433	BMSBG 11/0053/0720/1433		
	018 "DIA	CIR PLASTIC	
0720/1060	LEN=0050	INSTALLED	1997
	ROSELAND RD		
0720/1042	(SR1022 SEG 0010/0000)		
	015 "DIA	CIRC CONCR	
0720/0801	LEN=0038	INSTALLED	UNKN
	018 "DIA	CIRC CONCR	
0720/0373	LEN=0044	INSTALLED	UNKN
	FIRST ST		
0720/0311	(T601)		
183713 FT	1 0 00234 0 00 0659+80		
	SECOND ST		
	(T602)		
5 0720/0000	LENGTH(AH 2263 BK 3528)		
	018 "DIA	CIRC CONCR	
0710/3480	LEN=0040	INSTALLED	UNKN
	THIRD ST		
0710/3210	(T603)		
	018 "DIA	CIRC CONCR	
0710/3124	LEN=0036	INSTALLED	UNKN
	018 "DIA	CIRC CONCR	
0710/2720	LEN=0044	INSTALLED	UNKN
	018 "DIA	CIRC CONCR	
0710/2385	LEN=0038	INSTALLED	UNKN
	015 "DIA	CIRC CONCR	
0710/2030	LEN=0039	INSTALLED	UNKN
	024 "DIA	CIRC CONCR	
0710/1744	LEN=0042	INSTALLED	UNKN
	015 "DIA	CIRC CONCR	
0710/1124	LEN=0040	INSTALLED	UNKN
	018 "DIA	CIRC CONCR	
0710/0671	LEN=0032	INSTALLED	UNKN
	015 "DIA	CIRC CONCR	

EXTRACT DATE: 12/28/2024 ROADWAY MANAGEMENT SYSTEM PAGE NUMBER: 70  
PRINT DATE: 12/30/2024 SLD COUNTY/SR - ANNUAL PRINT COUNTY: CAMBRIA

DIR: N TOTAL LEN: 35.816 MI. DIST: 09-3 SR: 53  
LEFT MUN: READE T RIGHT MUN: READE T

180162 FT

176677 FT

174747 FT

0710/0327	LEN=0037	INSTALLED	UNKN
030 "DIA	CIRC	CONCR	
0710/0076	LEN=0057	INSTALLED	UNKN
180185 FT	1 0 00234	0 00	0624+13
5 0710/0000	LENGTH(AH	3528	BK 3485)
015 "DIA	CIRC	CONCR	
0700/3070	LEN=0042	INSTALLED	UNKN
018 "DIA	CIRC	CONCR	
0700/2690	LEN=0040	INSTALLED	UNKN
015 "DIA	CIRC	CONCR	
0700/2210	LEN=0040	INSTALLED	UNKN
015 "DIA	CIRC	CONCR	
0700/1993	LEN=0039	INSTALLED	UNKN
015 "DIA	CIRC	CONCR	
0700/1709	LEN=0040	INSTALLED	UNKN
015 "DIA	CIRC	CONCR	
0700/1561	LEN=0044	INSTALLED	UNKN
015 "DIA	CIRC	CONCR	
0700/1266	LEN=0038	INSTALLED	UNKN
015 "DIA	CIRC	CONCR	
0700/0869	LEN=0036	INSTALLED	UNKN
015 "DIA	CIRC	CONCR	
0700/0090	LEN=0037	INSTALLED	UNKN
176700 FT	1 0 00234	0 00	0589+56
5 0700/0000	LENGTH(AH	3485	BK 1930)
015 "DIA	CIRC	CONCR	
0690/1260	LEN=0049	INSTALLED	UNKN
015 "DIA	CIRC	CONCR	
0690/1121	LEN=0042	INSTALLED	UNKN
015 "DIA	CIRC	CONCR	
0690/0828	LEN=0040	INSTALLED	UNKN
015 "DIA	CIRC	CONCR	
0690/0706	LEN=0038	INSTALLED	UNKN
024 "DIA	CIRC	CONCR	
0690/0378	LEN=0047	INSTALLED	UNKN
174770 FT	1 0 00234	0 00	0570+26
072 "H	72 "W	CON	BOX CUL
LEN=0040	INSTALLED	UNKN	
5 0690/0000	LENGTH(AH	1930	BK 2076)
COAL	CONVEYOR		
0680/1612	OP ID 11/0053/0680/1612		
015 "DIA	CIRC	CONCR	
0680/1511	LEN=0039	INSTALLED	1988
015 "DIA	CIRC	CONCR	
0680/1328	LEN=0039	INSTALLED	1988
015 "DIA	CIRC	CONCR	
0680/1200	LEN=0039	INSTALLED	1988
015 "DIA	CIRC	CONCR	

EXTRACT DATE: 12/28/2024 ROADWAY MANAGEMENT SYSTEM PAGE NUMBER: 69  
PRINT DATE: 12/30/2024 SLD COUNTY/SR - ANNUAL PRINT COUNTY: CAMBRIA

DIR: N TOTAL LEN: 35.816 MI. DIST: 09-3 SR: 53  
LEFT MUN: READE T RIGHT MUN: READE T

	0680/0938	LEN=0039	INSTALLED	1988
		015 "DIA	CIRC CONCR	
	0680/0618	LEN=0048	INSTALLED	1988
		015 "DIA	CIRC CONCR	
	0680/0228	LEN=0040	INSTALLED	1998
172671 FT	172694 FT	1 0 00234	0 00 0549+82	
	0680/0000	LENGTH(AH	2076 BK 3487)	
		018 "DIA	CIRC CONCR	
	0670/3206	LEN=0036	INSTALLED	UNKN
		015 "DIA	CIRC CONCR	
	0670/3030	LEN=0034	INSTALLED	UNKN
		015 "DIA	CIRC CONCR	
	0670/2669	LEN=0026	INSTALLED	UNKN
		APPLE ST		
	0670/2658	(TWP )		
		MARKET ST		
	0670/2311	(SR1029	SEG 0010/0000)	
		060 "DIA	CIRC CONCR	
	0670/2192	LEN=0040	INSTALLED	UNKN
	0670/1720	015 "DIA	CIRC CONCR	
		LEN=0042	INSTALLED	UNKN
		015 "DIA	CIRC CONCR	
	0670/1446	LEN=0045	INSTALLED	UNKN
		015 "DIA	CIRC CONCR	
	0670/0895	LEN=0043	INSTALLED	UNKN
		015 "DIA	CIRC CONCR	
	0670/0638	LEN=0039	INSTALLED	UNKN
		015 "DIA	CIRC CONCR	
	0670/0101	LEN=0039	INSTALLED	UNKN
169184 FT	169207 FT	1 0 00234	0 00 0514+90	
	0670/0000	LENGTH(AH	3487 BK 1278)	
		018 "DIA	CIRC CONCR	
	0660/1191	LEN=0042	INSTALLED	UNKN
		015 "DIA	CIRC CONCR	
	0660/1010	LEN=0042	INSTALLED	UNKN
		PINE ST		
	0660/0750	(TWP )		
	0660/0530	BMSSEN 11/0053/0660/0512		
		1 0 00234	0 00 0507+28	
		FALLEN TIMBER RUN		
	0660/0512	BMSBG 11/0053/0660/0512		
167906 FT	167929 FT	1 0 00234	0 00 0502+22	
		018 "DIA	CIRC CONCR	
		LEN=0046	INSTALLED	UNKN
		EXECUTIVE DR		
		(SR0253	SEG 0010/0000)	
LIDWELL RD (T561)	0660/0000	LENGTH(AH	1278 BK 1878)	
		018 "DIA	CIRC CONCR	

EXTRACT DATE: 12/28/2024 ROADWAY MANAGEMENT SYSTEM PAGE NUMBER: 68  
PRINT DATE: 12/30/2024 SLD COUNTY/SR - ANNUAL PRINT COUNTY: CAMBRIA

DIR: N TOTAL LEN: 35.816 MI. DIST: 09-3 SR: 53  
LEFT MUN: READE T RIGHT MUN: READE T

1 0 00234 0 00 0483+37 166028 FT  
VAN ORMER RD  
(T561) 0650/0000

0650/1566 LEN=0040 INSTALLED UNKN

166051 FT

0650/0000 LENGTH(AH 1878 BK 2381)  
018 "DIA CIRC CONCR  
0640/2380 LEN=0012 INSTALLED UNKN  
NC GL ENDALE VALLEY RD  
0640/1974 BMSSEN 11/0053/0640/1916  
1 0 00234 0 00 0478+73  
POWELL RUN  
0640/1916 BMSBG 11/0053/0640/1916  
015 "DIA CIRC CONCR  
0640/1345 LEN=0036 INSTALLED UNKN

163647 FT

0640/0023 BMSSEN 11/0053/0640/0000  
163670 FT 1 0 00234 0 00 0459+53  
SANDY RUN  
0640/0000 BMSBG 11/0053/0640/0000  
LENGTH(AH 2381 BK 3368)  
024 "DIA CIRC CONCR  
0630/3016 LEN=0038 INSTALLED UNKN  
015 "DIA CIRC CONCR  
0630/2820 LEN=0048 INSTALLED UNKN  
018 "DIA CIRC CONCR  
0630/2657 LEN=0041 INSTALLED UNKN  
018 "DIA CIRC CONCR  
0630/2287 LEN=0038 INSTALLED UNKN  
030 "DIA CIRC CONCR  
0630/2144 LEN=0045 INSTALLED UNKN  
018 "DIA CIRC CONCR  
0630/1942 LEN=0040 INSTALLED UNKN  
015 "DIA CIRC CONCR  
0630/1670 LEN=0042 INSTALLED UNKN  
018 "DIA CIRC CONCR  
0630/1262 LEN=0040 INSTALLED UNKN  
018 "DIA CIRC CONCR  
0630/1060 LEN=0042 INSTALLED UNKN  
015 "DIA CIRC CONCR  
0630/0616 LEN=0044 INSTALLED UNKN  
018 "DIA CIRC CONCR  
0630/0198 LEN=0044 INSTALLED UNKN  
160302 FT  
0630/0000 LENGTH(AH 3368 BK 3627)

1 0 00234 0 00 0425+84 160279 FT  
SAINT JOAN OF ARC DR  
(PRDR) 0630/0000

EXTRACT DATE: 12/28/2024 ROADWAY MANAGEMENT SYSTEM PAGE NUMBER: 67  
PRINT DATE: 12/30/2024 SLD COUNTY/SR - ANNUAL PRINT COUNTY: CAMBRIA

DIR: N TOTAL LEN: 35.816 MI. DIST: 09-3 SR: 53  
LEFT MUN: READE T RIGHT MUN: READE T

STATE PARK DR  
(SR1026 SEG 0110/2834) 0620/2437

156652 FT

0620/3538	015 "DIA LEN=0040	CIRC CONCR INSTALLED UNKN
0620/2869	018 "DIA LEN=0040	CIRC CONCR INSTALLED UNKN
0620/2406	018 "DIA LEN=0045	CIRC CONCR INSTALLED UNKN
0620/2098	015 "DIA LEN=0028	CIRC CONCR INSTALLED UNKN
0620/1854	018 "DIA LEN=0050	CIRC CONCR INSTALLED UNKN
0620/1621	018 "DIA LEN=0048	CIRC CONCR INSTALLED UNKN
0620/0761	015 "DIA LEN=0045	CIRC CONCR INSTALLED UNKN
0620/0362	018 "DIA LEN=0060	CIRC CONCR INSTALLED UNKN
0620/0130	015 "DIA LEN=0050	CIRC CONCR INSTALLED UNKN
0620/0013	BMSSEN 11/0053/0620/0000	
156675 FT	1 0 00234 0 00 0389+60	
0620/0000	LAUREL RUN BMSBG 11/0053/0620/0000	
0610/3616	LENGTH(AH 3627 BK 3960) 018 "DIA LEN=0058	CIRC CONCR INSTALLED UNKN
0610/3223	018 "DIA LEN=0052	CIRC CONCR INSTALLED UNKN
0610/2818	018 "DIA LEN=0046	CIRC CONCR INSTALLED UNKN
0610/2510	024 "DIA LEN=0043	CIRC CONCR INSTALLED UNKN
0610/2253	024 "DIA LEN=0047	CIRC CONCR INSTALLED UNKN
0610/1852	024 "DIA LEN=0043	CIRC CONCR INSTALLED UNKN
0610/1691	018 "DIA LEN=0056	CIRC CONCR INSTALLED UNKN
0610/1371	024 "DIA LEN=0070	CIRC CONCR INSTALLED UNKN
0610/1021	015 "DIA LEN=0040	CIRC CONCR INSTALLED UNKN
0610/0817	018 "DIA LEN=0050	CIRC CONCR INSTALLED UNKN
0610/0661	018 "DIA LEN=0043	CIRC CONCR INSTALLED UNKN
	018 "DIA	CIRC CONCR

EXTRACT DATE: 12/28/2024 ROADWAY MANAGEMENT SYSTEM PAGE NUMBER: 66  
PRINT DATE: 12/30/2024 SLD COUNTY/SR - ANNUAL PRINT COUNTY: CAMBRIA

DIR: N TOTAL LEN: 35.816 MI. DIST: 09-3 SR: 53  
LEFT MUN: READE T RIGHT MUN: READE T

152692 FT

1 0 00234 0 00 0314+46 149129 FT  
RAILROAD AV  
(T521)

0600/0000

0610/0318	LEN=0050	INSTALLED	UNKN
152715 FT	1 0 00234 0 00 0349+97		
5 0610/0000	LENGTH(AH 3960 BK 3563)		
	015 "DIA	CIRC	CONCR
0600/3563	LEN=0038	INSTALLED	UNKN
	015 "DIA	CIRC	CONCR
0600/3180	LEN=0050	INSTALLED	UNKN
	024 "DIA	CIRC	CONCR
0600/2941	LEN=0050	INSTALLED	UNKN
	018 "DIA	CIRC	CONCR
0600/2557	LEN=0050	INSTALLED	UNKN
	READE		
0600/2234	DEAN T		
	015 "DIA	CIRC	CONCR
0600/2049	LEN=0050	INSTALLED	UNKN
	072 "DIA	CIRC	CONCR
0600/1760	LEN=0052	INSTALLED	UNKN
	018 "DIA	CIRC	CONCR
0600/1749	LEN=0036	INSTALLED	UNKN
	015 "DIA	CIRC	CONCR
0600/1324	LEN=0049	INSTALLED	UNKN
	024 "DIA	CIRC	CONCR
0600/1085	LEN=0045	INSTALLED	UNKN
	015 "DIA	CIRC	CONCR
0600/0884	LEN=0045	INSTALLED	UNKN
	018 "DIA	CIRC	CONCR
0600/0767	LEN=0052	INSTALLED	UNKN
	018 "DIA	CIRC	CONCR
0600/0607	LEN=0058	INSTALLED	UNKN
	018 "DIA	CIRC	CONCR
0600/0113	LEN=0052	INSTALLED	UNKN
149152 FT			
5 0600/0000	LENGTH(AH 3563 BK 3448)		
	018 "DIA	CIRC	CONCR
0590/3228	LEN=0044	INSTALLED	UNKN
	036 "H 72 "W	CON	BOX CUL
0590/2930	LEN=0036	INSTALLED	UNKN
	018 "DIA	CIRC	CONCR
0590/2721	LEN=0046	INSTALLED	UNKN
	036 "DIA	CIRC	CONCR
0590/2453	LEN=0060	INSTALLED	UNKN
	018 "DIA	CIRC	CONCR
0590/1391	LEN=0052	INSTALLED	UNKN
	018 "DIA	CIRC	CONCR
0590/0820	LEN=0050	INSTALLED	UNKN
	018 "DIA	CIRC	CONCR
0590/0647	LEN=0044	INSTALLED	UNKN

EXTRACT DATE: 12/28/2024 ROADWAY MANAGEMENT SYSTEM PAGE NUMBER: 65  
PRINT DATE: 12/30/2024 SLD COUNTY/SR - ANNUAL PRINT COUNTY: CAMBRIA

DIR: N TOTAL LEN: 35.816 MI. DIST: 09-3 SR: 53  
LEFT MUN: DEAN T RIGHT MUN: DEAN T

LOCUST ST  
(T601)

0590/0249

1 0 00234 0 00 0279+24 145681 FT

WALNUT ST  
(T603)

0590/0000

MARKET AV  
(T602)

0580/3188

MAIN ST  
(T604)

0580/3133

142274 FT

0590/0546

018 "DIA CIRC CONCR  
LEN=0045 INSTALLED UNKN

0590/0202

015 "DIA CIRC CONCR  
LEN=0045 INSTALLED UNKN

0590/0008  
145704 FT

018 "DIA CIRC CONCR  
LEN=0015 INSTALLED UNKN

5

0590/0000

LENGTH(AH 3448 BK 3407)

0580/3133

WOPSY RD  
(SR1016 SEG 0010/0000)

0580/3095

018 "DIA CIRC CONCR  
LEN=0041 INSTALLED UNKN

0580/2793

BRUEBAKER RN  
STRUCTURE LENGTH 14 FT  
BMSID 11/0053/0580/2793

0580/2488

018 "DIA CIRC CONCR  
LEN=0048 INSTALLED UNKN

0580/2403

015 "DIA CIRC CONCR  
LEN=0050 INSTALLED UNKN

0580/1354

015 "DIA CIRC CONCR  
LEN=0036 INSTALLED UNKN

0580/1206

015 "DIA CIRC CONCR  
LEN=0033 INSTALLED UNKN

0580/1026

015 "DIA CIRC CONCR  
LEN=0036 INSTALLED UNKN

0580/0581

015 "DIA CIRC CONCR  
LEN=0053 INSTALLED UNKN

0580/0520

018 "DIA CIRC CONCR  
LEN=0050 INSTALLED UNKN

0580/0132

018 "DIA CIRC CONCR  
LEN=0058 INSTALLED UNKN

5

0580/0000

1 0 00234 0 00 0248+90  
LENGTH(AH 3407 BK 3199)

0570/3041

018 "DIA CIRC CONCR  
LEN=0048 INSTALLED UNKN

0570/2911

018 "DIA CIRC CONCR  
LEN=0046 INSTALLED UNKN

0570/2747

024 "DIA CIRC CONCR  
LEN=0060 INSTALLED UNKN

0570/2579

036 "DIA CIRC CONCR  
LEN=0050 INSTALLED UNKN

0570/2318

018 "DIA CIRC CONCR  
LEN=0040 INSTALLED UNKN



EXTRACT DATE: 12/28/2024 ROADWAY MANAGEMENT SYSTEM PAGE NUMBER: 64  
PRINT DATE: 12/30/2024 SLD COUNTY/SR - ANNUAL PRINT COUNTY: CAMBRIA

DIR: N TOTAL LEN: 35.816 MI. DIST: 09-3 SR: 53  
LEFT MUN: DEAN T RIGHT MUN: DEAN T

1 0 00234 0 00 0219+81 139075 FT  
CONDON RD  
(T511) 0570/0000

FIRST ST  
(T570) 135416 FT  
0560/0000

--	--	0570/2103	018 "DIA	CIRC CONCR	
--	--		LEN=0046	INSTALLED	UNKN
--	--	0570/1930	030 "DIA	CIRC CONCR	
--	--		LEN=0048	INSTALLED	1980
--	--	0570/1489	048 "H 72	"W CONC STRUCT	
--	--		LEN=0036	INSTALLED	UNKN
--	--	0570/1308	015 "DIA	CIRC CONCR	
--	--		LEN=0050	INSTALLED	UNKN
--	--	0570/0946	018 "DIA	CIRC CONCR	
--	--		LEN=0056	INSTALLED	UNKN
--	--	0570/0631	018 "DIA	CIRC CONCR	
--	--		LEN=0048	INSTALLED	UNKN
--	--	0570/0225	RICHLAND RD		
--	--		(T510)		
--	--	0570/0188	018 "DIA	CIR PLASTIC	
--	--	139098 FT	LEN=0044	INSTALLED	UNKN
--	--		015 "DIA	CIRC CONCR	
--	--		LEN=0044	INSTALLED	UNKN
--	--	0570/0000	LENGTH(AH 3199 BK 3659)		
--	--		018 "DIA	CIRC CONCR	
--	--	0560/3400	LEN=0058	INSTALLED	UNKN
--	--		018 "DIA	CIRC CONCR	
--	--	0560/3135	LEN=0058	INSTALLED	UNKN
--	--		018 "DIA	CIRC CONCR	
--	--	0560/3018	LEN=0040	INSTALLED	UNKN
--	--		015 "DIA	CIRC CONCR	
--	--	0560/2582	LEN=0052	INSTALLED	UNKN
--	--		015 "DIA	CIRC CONCR	
--	--	0560/2263	LEN=0056	INSTALLED	UNKN
--	--		048 "H 48	"W ELLIP CONC	
--	--	0560/2023	LEN=0070	INSTALLED	UNKN
--	--		015 "DIA	CIRC CONCR	
--	--	0560/1882	LEN=0020	INSTALLED	UNKN
--	--		036 "DIA	CIRC CONCR	
--	--	0560/1603	LEN=0066	INSTALLED	UNKN
--	--		060 "H 72	"W ELLIP CONC	
--	--	0560/1001	LEN=0080	INSTALLED	UNKN
--	--		018 "DIA	CIRC CONCR	
--	--	0560/0857	LEN=0050	INSTALLED	UNKN
--	--		024 "DIA	CIRC CONCR	
--	--	0560/0638	LEN=0066	INSTALLED	UNKN
--	--		024 "DIA	CIRC CONCR	
--	--	0560/0472	LEN=0062	INSTALLED	UNKN
--	--		015 "DIA	CIRC CONCR	
--	--	0560/0128	LEN=0036	INSTALLED	UNKN
--	--	135439 FT	1 0 00234 0 00 0177+00		
--	--		COAL BANK RD		
--	--		(T507)		
--	--	0560/0000	LENGTH(AH 3659 BK 3576)		

EXTRACT DATE: 12/28/2024 ROADWAY MANAGEMENT SYSTEM PAGE NUMBER: 63  
PRINT DATE: 12/30/2024 SLD COUNTY/SR - ANNUAL PRINT COUNTY: CAMBRIA

DIR: N TOTAL LEN: 35.816 MI. DIST: 09-3 SR: 53  
LEFT MUN: DEAN T RIGHT MUN: DEAN T

DYSART RD  
(SR1012 SEG 0090/2179) 0550/1297

131840 FT

0550/3570	018 "DIA	CIRC CONCR
0550/3381	LEN=0050	INSTALLED UNKN
0550/2991	024 "DIA	CIRC CONCR
	LEN=0060	INSTALLED UNKN
	018 "DIA	CIRC CONCR
	LEN=0045	INSTALLED UNKN
0550/2227	MCMULDREN ST	
0550/2072	(T719)	
	BMSSEN 11/0053/0550/2032	
	1 0 00234 0 00 0161+47	
	LAUREL RUN	
0550/2032	BMSBG 11/0053/0550/2032	
0550/1639	018 "DIA	CIRC CONCR
	LEN=0036	INSTALLED UNKN
0550/1297	BLACK SNAKE RD	
	(SR1014 SEG 0010/0000)	
0550/1160	018 "DIA	CIRC CONCR
	LEN=0050	INSTALLED UNKN
0550/0607	018 "DIA	CIRC CONCR
	LEN=0036	INSTALLED UNKN
0550/0271	018 "DIA	CIRC CONCR
131863 FT	LEN=0036	INSTALLED UNKN
	1 0 00234 0 00 0141+24	
0550/0000	VILLAGE: DYSART	
	LENGTH(AH 3576 BK 3604)	
0540/3556	024 "DIA	CIRC CONCR
	LEN=0048	INSTALLED UNKN
0540/3344	015 "DIA	CIR PLASTIC
	LEN=0046	INSTALLED UNKN
0540/2729	015 "DIA	CIRC CONCR
	LEN=0038	INSTALLED UNKN
0540/2523	015 "DIA	CIRC CONCR
	LEN=0040	INSTALLED UNKN
0540/2406	048 "H 72 "W	CON BOX CUL
	LEN=0048	INSTALLED UNKN
0540/2049	018 "DIA	CIRC CONCR
	LEN=0064	INSTALLED UNKN
0540/1779	018 "DIA	CIRC CONCR
	LEN=0064	INSTALLED UNKN
0540/1583	018 "DIA	CIRC CONCR
	LEN=0040	INSTALLED UNKN
0540/1456	024 "DIA	CIRC CONCR
	LEN=0046	INSTALLED UNKN
0540/0985	018 "DIA	CIRC CONCR
	LEN=0040	INSTALLED UNKN
0540/0943	060 "H 60 "W	CON BOX CUL
0540/0934	LEN=0038	INSTALLED UNKN
	BMSSEN 11/0053/0540/0926	

EXTRACT DATE: 12/28/2024 ROADWAY MANAGEMENT SYSTEM PAGE NUMBER: 62  
PRINT DATE: 12/30/2024 SLD COUNTY/SR - ANNUAL PRINT COUNTY: CAMBRIA

DIR: N TOTAL LEN: 35.816 MI. DIST: 09-3 SR: 53  
LEFT MUN: DEAN T RIGHT MUN: DEAN T

128236 FT

124706 FT

	1 0 00234 0 00 0105+03
	TRIB CLEARFIELD CREEK
0540/0926	BMSBG 11/0053/0540/0926
	018 "DIA CIRC CONCR
0540/0809	LEN=0042 INSTALLED UNKN
	018 "DIA CIRC CONCR
0540/0548	LEN=0048 INSTALLED UNKN
	018 "DIA CIRC CONCR
0540/0282	LEN=0052 INSTALLED UNKN
	018 "DIA CIRC CONCR
0540/0125	LEN=0056 INSTALLED UNKN
128259 FT	1 0 00234 0 00 0105+03
	BENDERS COAL CO DR
	(PRDR)
0540/0000	LENGTH(AH 3604 BK 3530)
	018 "DIA CIRC CONCR
0530/3363	LEN=0062 INSTALLED UNKN
0530/2953	BMSSEN 11/0053/0530/2936
	1 0 00234 0 00 0099+06
	LITTLE LAUREL RUN
0530/2936	BMSBG 11/0053/0530/2936
	BELDIN HOLLOW RD
0530/2913	(T472)
	018 "H 18 "W CON BOX CUL
0530/2828	LEN=0010 INSTALLED UNKN
	018 "DIA CIRC CONCR
0530/2733	LEN=0048 INSTALLED UNKN
	015 "DIA CIRC CONCR
0530/2484	LEN=0046 INSTALLED UNKN
	015 "DIA CIRC CONCR
0530/2396	LEN=0040 INSTALLED UNKN
	015 "DIA CIRC CONCR
0530/2158	LEN=0052 INSTALLED UNKN
	015 "DIA CIRC CONCR
0530/1813	LEN=0048 INSTALLED UNKN
	018 "DIA CIRC CONCR
0530/1469	LEN=0042 INSTALLED UNKN
	018 "DIA CIRC CONCR
0530/1272	LEN=0042 INSTALLED UNKN
	018 "DIA CIRC CONCR
0530/1006	LEN=0048 INSTALLED 2003
	018 "DIA CIRC CONCR
0530/0571	LEN=0046 INSTALLED 2003
	015 "DIA CIRC CONCR
0530/0346	LEN=0060 INSTALLED UNKN
	LIDWELL DR
0530/0340	(PRDR)
124729 FT	1 0 00234 0 00 0070+20
0530/0000	LENGTH(AH 3530 BK 3463)
	015 "DIA CIRC CONCR

EXTRACT DATE: 12/28/2024 ROADWAY MANAGEMENT SYSTEM PAGE NUMBER: 61  
PRINT DATE: 12/30/2024 SLD COUNTY/SR - ANNUAL PRINT COUNTY: CAMBRIA

DIR: N TOTAL LEN: 35.816 MI. DIST: 09-3 SR: 53  
LEFT MUN: DEAN T RIGHT MUN: DEAN T

PENNDOT STOCKPILE #09  
(PRDR)

0520/3037

121243 FT

-- --	0520/3275	LEN=0037	INSTALLED	UNKN
==				
-- --	0520/2932	015 "DIA CIRC CONCR		
-- --		LEN=0043 INSTALLED	UNKN	
-- --	0520/2764	048"H 72"W CONC STRUCT		
-- --		LEN=0052 INSTALLED	UNKN	
-- --	0520/2557	030 "DIA CIRC CONCR		
-- --		LEN=0054 INSTALLED	UNKN	
-- --	0520/2060	030 "DIA CIRC CONCR		
-- --		LEN=0050 INSTALLED	UNKN	
-- --	0520/1926	036 "DIA CIR PLASTIC		
-- --		LEN=0020 INSTALLED	2003	
-- --	0520/1748	036 "DIA CIRC CONCR		
-- --		LEN=0056 INSTALLED	UNKN	
-- --		TRIB CLEARFIELD CREEK		
-- --		STRUCTURE LENGTH	8 FT	
-- --	0520/1396	BMSID 11/0053/0520/1396		
-- --		048"H 72"W CON BOX CUL		
-- --	0520/1392	LEN=0031 INSTALLED	UNKN	
-- --		024 "DIA CIRC CONCR		
-- --	0520/1115	LEN=0043 INSTALLED	UNKN	
-- --		048"H 72"W CON BOX CUL		
-- --	0520/0986	LEN=0031 INSTALLED	UNKN	
-- --		024 "DIA CIRC CONCR		
-- --	0520/0803	LEN=0051 INSTALLED	UNKN	
-- --		024 "DIA CIRC CONCR		
-- --	0520/0529	LEN=0100 INSTALLED	UNKN	
-- --		024 "DIA CIRC CONCR		
-- --	0520/0232	LEN=0045 INSTALLED	UNKN	
-- --		024 "DIA CIRC CONCR		
-- --	0520/0014	LEN=0045 INSTALLED	UNKN	
-- --	121266 FT	1 0 00234 0 00 0035+17		
-- --		NC CL EARFIELD VALLEY BL		
-- --	5 0520/0000	LENGTH(AH 3463 BK 3530)		
-- --		030 "DIA CIRC CONCR		
-- --	0510/3260	LEN=0040 INSTALLED	UNKN	
-- --		030 "DIA CIRC CONCR		
-- --	0510/2961	LEN=0045 INSTALLED	UNKN	
-- --		018 "DIA CIRC CONCR		
-- --	0510/2839	LEN=0042 INSTALLED	UNKN	
-- --		018 "DIA CAST IRON		
-- --	0510/2542	LEN=0051 INSTALLED	UNKN	
-- --		018 "DIA CAST IRON		
-- --	0510/2122	LEN=0050 INSTALLED	UNKN	
-- --		018 "DIA CAST IRON		
-- --	0510/1968	LEN=0050 INSTALLED	UNKN	
-- --		018 "DIA CIRC CONCR		
-- --	0510/1793	LEN=0050 INSTALLED	UNKN	
-- --		015 "DIA CIRC CONCR		

EXTRACT DATE: 12/28/2024 ROADWAY MANAGEMENT SYSTEM PAGE NUMBER: 60  
PRINT DATE: 12/30/2024 SLD COUNTY/SR - ANNUAL PRINT COUNTY: CAMBRIA

DIR: N TOTAL LEN: 35.816 MI. DIST: 09-3 SR: 53  
LEFT MUN: DEAN T RIGHT MUN: DEAN T

THIRD AL  
(BORO)

0510/0500

117713 FT

117713 FT

LIBERTY AV  
(SR0036 SEG 0080/0000) 0500/1170

116543 FT

0510/1584	LEN=0050	INSTALLED	UNKN
0510/1538	DEAN		
0510/1443	ASHVILLE B		
0510/1245	018 "DIA	CIRC CONCR	
0510/0969	LEN=0042	INSTALLED	UNKN
0510/0603	018 "DIA	CIRC CONCR	
	LEN=0039	INSTALLED	UNKN
	018 "DIA	CIRC CONCR	
	LEN=0048	INSTALLED	UNKN
	018 "DIA	CIRC CONCR	
	LEN=0054	INSTALLED	UNKN
0510/0308	ARCH ST		
0510/0081	(BORO)		
0510/0039	018 "DIA	CIRC CONCR	
117736 FT	LEN=0034	INSTALLED	UNKN
	018 "DIA	CIRC CONCR	
	LEN=0050	INSTALLED	UNKN
	1 0 00234 0 00 0000+00		
	LIBERTY AV		
	(SR0036 SEG 0070/0710)		
	NC MARKET ST		
	MARKET ST		
	(BORO)		
INTER-BK	LIBERTY AV		
0510/0000	(SR0036 SEG 0070/0710)		
117736 FT	LTH AH 003530 BK 000100		
7504/0000	LTH AH 000100 BK 001170		
INTER-AHD	LIBERTY AV		
0500/1170	(SR0036 SEG 0080/0000)		
0500/1115	018 "DIA	CIRC CONCR	
0500/1031	LEN=0084	INSTALLED	UNKN
0500/0880	FAWN ST		
0500/0589	(BORO)		
0500/0587	HICKORY ST		
0500/0284	(BORO)		
0500/0278	014 "DIA	CIRC CONCR	
0500/0024	LEN=0042	INSTALLED	UNKN
116566 FT	PINE ST		
	(BORO)		
	SOUTH SPRUCE ST		
	(BORO)		
	015 "DIA	CIRC CONCR	
	LEN=0036	INSTALLED	UNKN
	BMSSEN 11/0053/0500/0000		
	1 0 00276 0 07 1781+29		
	NC MAIN ST		
	PATTYS RUN		

DIR: N TOTAL LEN: 35.816 MI.  
LEFT MUN: ASHVILLE B

DIST: 09-3 SR: 53  
RIGHT MUN: ASHVILLE B

WATTS RD  
(T488)

1 0 00276 0 07 1726+50 111070 FT  
KID LONG RD  
(T466) 0480/0000

1 1 3 6 8 1 F T

0480 / 2547

0490/0081  
113704 FT

0490/0000

0480 / 1862

0480 / 1327

0480 / 1089

0480 / 0915

1 1 1 0 9 3 F T

0480/0000

0470/2296

0470/2111

0470/1782

04/0/1111

BMSBG 11/0053/0500/0000  
ASHVILLE  
GALLITZIN T

LENGTH (IN)	1	170	BK	2862)
024 "DIA	CIRCTALL	CONC	R	
LEN=0036	INSTALL	IRON		UNKN
018 "DIA	CASTALL	IRON		
LEN=0040	INSTALL	IRON		UNKN
015 "DIA	CASTALL	IRON		
LEN=0024	INSTALL	IRON		UNKN
018 "DIA	CIRCTALL	CONC	R	
LEN=0036	INSTALL	CONC	R	UNKN
015 "DIA	CIRCTALL	CONC	R	
LEN=0031	INSTALL			UNKN
018 "DIA	CASTALL	IRON		
LEN=0040	INSTALL	IRON		UNKN

```

BMS EN 11/0053/0490/0000
1 0 00276 0 07 1752+71
CLEARFIELD CREEK
BMSBG 11/0053/0490/0000
LENGTH (AH 2862 BK 2611)

```

```

024 "DIA CIRST CONCR
LEN=0058 INSTALLED UNKN
018 "DIA CIRST CONCR
LEN=0044 INSTALLED UNKN
018 "DIA CIRST CONCR
LEN=0050 INSTALLED UNKN
018 "DIA CIRST CONCR
LEN=0048 INSTALLED UNKN

```

```

LENGTH (A H 2611 BK 2523)
018 "DIA CIRC CONCR 1988
LEN=0040 INSTALLED
018 "DIA CIRC CONCR 1988
LEN=0043 INSTALLED
018 "DIA CIRC CONCR 1988
LEN=0042 INSTALLED

015 "DIA CIRC CONCR 1988
LEN=0038 INSTALLED
018 "DIA CIRC CONCR 1988
LEN=0037 INSTALLED

```

DIR: N TOTAL LEN: 35.816 MI. DIST: 09-3 SR: 53  
LEFT MUN: GALLITZIN T RIGHT MUN: GALLITZIN T

EXTRACT DATE: 12/28/2024 ROADWAY MANAGEMENT SYSTEM PAGE NUMBER: 57  
PRINT DATE: 12/30/2024 SLD COUNTY/SR - ANNUAL PRINT COUNTY: CAMBRIA

DIR: N TOTAL LEN: 35.816 MI. DIST: 09-3 SR: 53  
LEFT MUN: GALLITZIN T RIGHT MUN: GALLITZIN T

1 0 00276 0 07 1615+86 099988 FT  
TADDY RD  
(T468) 0440/0000

Station	Length	Material	Notes
0440/1844	LEN=0040	INSTALLED	UNKN
0440/1238	LEN=0054	048 "DIA CIRC CONCR	UNKN
0440/0753	LEN=0047	015 "DIA CAST IRON	UNKN
100011	FT		
0440/0000	LENGTH(AH 3567 BK 2585)	036 "DIA CIRC CONCR	
0430/2076	LEN=0040	INSTALLED	UNKN
0430/1919	LEN=0040	018 "DIA CIRC CONCR	UNKN
0430/1640	LEN=0040	018 "DIA CIRC CONCR	UNKN
0430/0433	LEN=0036	015 "DIA CIRC CONCR	UNKN
0430/0183	LEN=0036	018 "DIA CIRC CONCR	UNKN
097426	FT	1 0 00276 0 07 1589+80	
0430/0000	LENGTH(AH 2585 BK 0925)	018 "DIA CIR PLASTIC	
0420/0884	LEN=0050	INSTALLED	2007
0420/0079	BMS EN 11/0053/0420/0000	1 0 00276 0 06 1579+14	
096501	FT	CLEARFIELD CREEK	
0420/0000	BMS BG 11/0053/0420/0000	LENGTH(AH 0925 BK 1839)	
0410/0215	BMS EN 11/0053/0410/0163	1 0 00276 0 05 1563+08	
0410/0163	BRADLEY RUN	BMS BG 11/0053/0410/0163	
094662	FT		
0410/0000	LENGTH(AH 1839 BK 2154)		
0400/1471	(AAR 529278U) #TRKS 01	018 "DIA CIRC CONCR	
0400/1400	LEN=0050	INSTALLED	UNKN
		018 "DIA CIRC CONCR	

ADAMS NURSERY RD  
(T469) 0420/0650  
096478 FT

1 0 00276 0 05 1561+42 094639 FT  
SYBERTON RD  
(SR1006 SEG 0060/1649) 0410/0000



EXTRACT DATE: 12/28/2024 ROADWAY MANAGEMENT SYSTEM PAGE NUMBER: 56  
PRINT DATE: 12/30/2024 SLD COUNTY/SR - ANNUAL PRINT COUNTY: CAMBRIA

DIR: N TOTAL LEN: 35.816 MI. DIST: 09-3 SR: 53  
LEFT MUN: GALLITZIN T RIGHT MUN: GALLITZIN T

STEVENS RD  
(T457)

092485 FT

0400/0000

089161 FT

086268 FT

0400/1131	LEN=0058	INSTALLED	UNKN
018 "DIA	CIRC	CONCR	
0400/0856	LEN=0060	INSTALLED	UNKN
018 "DIA	CIRC	CONCR	
0400/0635	LEN=0056	INSTALLED	UNKN
018 "DIA	CIRC	CONCR	
0400/0302	LEN=0058	INSTALLED	UNKN
092508 FT	1 0 00053	0 01 0533+03	
018 "DIA	CIRC	CONCR	
LEN=0023	INSTALLED	UNKN	
LENGTH(AH	2154	BK	3324)
018 "DIA	CIRC	CONCR	
LEN=0036	INSTALLED	UNKN	
0390/2560	015 "DIA	CIRC	CONCR
LEN=0036	INSTALLED	UNKN	
0390/2163	LEN=0036	INSTALLED	UNKN
0390/1355	BMS EN 11/0053/0390/1332		
1 0 00053	0 02 0551+98		
BRADLEY RUN			
BMS BG 11/0053/0390/1332			
0390/1332			
018 "DIA	CIRC	CONCR	
LEN=0060	INSTALLED	UNKN	
1 0 00053	0 02 0565+33		
LENGTH(AH	3324	BK	2893)
015 "DIA	CIRC	CONCR	
LEN=0044	INSTALLED	UNKN	
015 "DIA	CIRC	CONCR	
LEN=0050	INSTALLED	UNKN	
015 "DIA	CIRC	CONCR	
LEN=0054	INSTALLED	UNKN	
015 "DIA	CIRC	CONCR	
LEN=0048	INSTALLED	UNKN	
015 "DIA	CIRC	CONCR	
LEN=0042	INSTALLED	UNKN	
015 "DIA	CIRC	CONCR	
LEN=0042	INSTALLED	UNKN	
024 "DIA	CIRC	CONCR	
LEN=0050	INSTALLED	UNKN	
030 "DIA	CIRC	CONCR	
LEN=0047	INSTALLED	UNKN	
030 "DIA	CIRC	CONCR	
LEN=0047	INSTALLED	UNKN	
1 0 00053	0 02 0598+67		
LENGTH(AH	2893	BK	0965)
TRIB. BRADLEY RUN			
STRUCTURE LENGTH			9 FT

EXTRACT DATE: 12/28/2024 ROADWAY MANAGEMENT SYSTEM PAGE NUMBER: 55  
PRINT DATE: 12/30/2024 SLD COUNTY/SR - ANNUAL PRINT COUNTY: CAMBRIA

DIR: N TOTAL LEN: 35.816 MI. DIST: 09-3 SR: 53  
LEFT MUN: GALLITZIN T RIGHT MUN: GALLITZIN T

		0370/0531	BMSID 11/0053/0370/0531
			FROM 1015/0011 SH
085303 FT	==	0370/0185	(CONN)
		085326 FT	1 0 00053 0 02 0603+92
			CHESTNUT ST
			(SR1015 SEG 0011/0000)
			(SR1015 SEG 0010/0000)
		0370/0000	LENGTH(AH 0965 BK 2352)
			018 "DIA CIRC METAL
		0360/2317	LEN=0050 INSTALLED UNKN
			WYE RD A
		0360/1997	(SR9101 SEG 0010/0000)
			018 "DIA CIRC CONCR
		0360/1669	LEN=0085 INSTALLED UNKN
			018 "DIA CIRC CONCR
		0360/1441	LEN=0079 INSTALLED UNKN
			018 "DIA CIRC CONCR
		0360/1140	LEN=0068 INSTALLED UNKN
			018 "DIA CIRC CONCR
		0360/0806	LEN=0100 INSTALLED UNKN
			018 "DIA CIRC CONCR
		0360/0595	LEN=0060 INSTALLED UNKN
			018 "DIA CIRC CONCR
082951 FT		0360/0375	LEN=0050 INSTALLED UNKN
		082974 FT	1 0 00053 0 03 0629+26
			WILLIAMSON ST
			(T502)
		0360/0000	LENGTH(AH 2352 BK 2522)
			BRADLEY RUN
			STRUCTURE LENGTH 16 FT
		0350/2218	BMSID 11/0053/0350/2218
			018 "DIA CIRC CONCR
		0350/1804	LEN=0046 INSTALLED UNKN
			018 "DIA CIRC CONCR
		0350/1581	LEN=0058 INSTALLED UNKN
			018 "DIA CIRC CONCR
		0350/1225	LEN=0054 INSTALLED UNKN
			018 "DIA CIRC CONCR
		0350/0545	LEN=0052 INSTALLED UNKN
SHAFT RD (T441)			018 "DIA CIR PLASTIC
		0350/0384	LEN=0043 INSTALLED 2014
		0350/0329	BMSID 11/0053/0350/0000
080429 FT		080452 FT	1 0 00053 0 03 0654+58
			NORFOLK SOUTHERN RAIL RR
			BMSBG 11/0053/0350/0000
		0350/0000	LENGTH(AH 2522 BK 1528)
			018 "DIA CIRC CONCR

EXTRACT DATE: 12/28/2024 ROADWAY MANAGEMENT SYSTEM PAGE NUMBER: 54  
PRINT DATE: 12/30/2024 SLD COUNTY/SR - ANNUAL PRINT COUNTY: CAMBRIA

DIR: N TOTAL LEN: 35.816 MI. DIST: 09-3 SR: 53  
LEFT MUN: GALLITZIN T RIGHT MUN: GALLITZIN T

INDUSTRIAL DR  
(PRDR)

0340/0912

078901 FT

MANOR DR  
(T443)  
MANOR DR  
(T443)

0330/1022

0330/0834

075466 FT

073925 FT

0340/1257 LEN=0100 INSTALLED UNKN  
COUNTRY CLUB RD  
0340/1222 (T432)

0340/0636 TIMBERLINE DR  
(T431)  
018 "DIA CIRC CONCR  
LEN=0070 INSTALLED UNKN  
078924 FT 1 0 00053 0 03 0669+56  
GALLITZIN  
CRESSON T  
0340/0000 LENGTH(AH 1528 BK 3435)  
024 "DIA CIRC CONCR  
0330/2864 LEN=0054 INSTALLED UNKN  
018 "DIA CIRC CONCR  
0330/2613 LEN=0046 INSTALLED UNKN  
TIMBERLINE DR  
0330/2191 (T710)  
018 "DIA CIRC CONCR  
0330/2022 LEN=0052 INSTALLED UNKN

0330/0834 MCGARRITY LN  
(T443)  
018 "DIA CIRC CONCR  
LEN=0050 INSTALLED UNKN  
024 "DIA CIRC CONCR  
0330/0450 LEN=0048 INSTALLED UNKN  
CRESSON  
0330/0128 CRESSON B  
075489 FT 1 0 00053 0 04 0705+43  
JACKSON AV  
(BORO)  
0330/0000 LENGTH(AH 3435 BK 1541)  
CATHEDRAL AV  
(BORO)  
0320/1195 (BORO)  
MAPLE AL  
0320/1136 (BORO)  
018 "DIA CIRC CONCR  
0320/0808 LEN=0034 INSTALLED 1988  
GALLITZIN RD  
NC GA COLUMBUS AV  
(BORO)  
0320/0801 POWELL AV  
(BORO)  
0320/0374 1 0 00053 0 04 0720+80  
073948 FT KEYSTONE AV

EXTRACT DATE: 12/28/2024 ROADWAY MANAGEMENT SYSTEM PAGE NUMBER: 53  
PRINT DATE: 12/30/2024 SLD COUNTY/SR - ANNUAL PRINT COUNTY: CAMBRIA

DIR: N TOTAL LEN: 35.816 MI. DIST: 09-3 SR: 53  
LEFT MUN: CRESSON B RIGHT MUN: CRESSON B

072432 FT

071872 FT

Station	Length	Material	Notes
0320/0000	1541	ASHCROFT AV	(BORO)
0310/1111		LAUREL AV	(BORO)
0310/0740		018" DIA CIRC CONCR	(BORO)
0310/0373	0003	LIBERTY AV	INSTALLED 1988
0310/0369		018" DIA CIRC CONCR	(BORO)
0310/0240	0022	PARK AV	INSTALLED 1988
072455 FT	00053		0 04 0735+66
0310/0000	1493	ADMIRAL PEARY HW	(BORO)
0300/0555	0034	(SR2014 SEG 0141/0000)	INSTALLED 1988
0300/0066	0065	(SR2014 SEG 0140/0000)	INSTALLED 1988
0300/0043	0048		INSTALLED UNKN
071895 FT	00053		0 04 0740+59
0300/0000	0560	CRESSON T	(BORO)
0290/3075	0040	018" DIA CIRC CONCR	INSTALLED UNKN
0290/2941	0039	018" DIA CIRC CONCR	INSTALLED UNKN
0290/2640		CARNegie AV	(T598)
0290/2027		CENTRAL AV	(T682)
0290/1942	0038	018" DIA CIRC CONCR	INSTALLED UNKN
0290/1290		MARTIN AV	(T684)
0290/1073	0040	015" DIA CIRC CONCR	INSTALLED UNKN
		018" DIA CIRC CONCR	

EXTRACT DATE: 12/28/2024 ROADWAY MANAGEMENT SYSTEM PAGE NUMBER: 52  
PRINT DATE: 12/30/2024 SLD COUNTY/SR - ANNUAL PRINT COUNTY: CAMBRIA

DIR: N TOTAL LEN: 35.816 MI. DIST: 09-3 SR: 53  
LEFT MUN: CRESSON T RIGHT MUN: CRESSON T

068643 FT		0290/0057 LEN=0050 INSTALLED UNKN
		068666 FT 1 0 00276 0 05 1304+03
		NC SECOND ST
		MFC BEGIN = C
		0290/0000 LENGTH(AH 3229 BK 1631)
RAMP E RD		
(SR8010 SEG 0250/0000)	0281/1383	
RAMP F RD		
(SR8010 SEG 0500/1676)	0281/0923	
TO 8010/0250 SH		
(CONN)	0281/0873	
018 "DIA CIRC CONCR		
LEN=0012 INSTALLED 1988	0281/0751	
018 "DIA CIRC CONCR		
LEN=0025 INSTALLED 1988	0281/0284	
BMSSEN 11/0053/0280/0000	0281/0258	
1 0 00276 0 05 1278+74	067000 FT	
018 "DIA CAST IRON		
LEN=0035 INSTALLED UNKN		
SR 0022 EBL		
BMSBG 11/0053/0280/0000		
LENGTH(AH 1643 BK 1900)	0281/0000	
RAMP A RD		
(SR8010 SEG 0760/0000)		
RAMP B RD		
(SR8010 SEG 0750/1572)	0275/1296	
018 "DIA CIRC CONCR		
LEN=0040 INSTALLED 1988	0275/1100	
018 "DIA CIRC CONCR		
LEN=0100 INSTALLED 1988	0275/0806	
018 "DIA CIRC CONCR		
LEN=0100 INSTALLED 1988	0275/0462	
1 0 00276 0 05 1259+75	065100 FT	
MFC BEGIN = C		
LENGTH(AH 1900 BK 0923)	0275/0000	
		0280/0936 RAMP F RD
		(SR8010 SEG 0500/1676)
		TO 8010/0250 SH
		(CONN)
		0280/0869 024 "DIA CIRC CONCR
		LEN=0150 INSTALLED UNKN
		0280/0855
		018 "DIA CIRC CONCR
		LEN=0030 INSTALLED 1988
		BMSSEN 11/0053/0280/0000
		1 0 00276 0 05 1278+74
		018 "DIA CAST IRON
		LEN=0030 INSTALLED UNKN
		SR 0022 EBL
		BMSBG 11/0053/0280/0000
		LENGTH(AH 1631 BK 1917)
		FROM 8010/0750 SH
		(CONN)
		RAMP A RD
		(SR8010 SEG 0760/0000)
		RAMP B RD
		(SR8010 SEG 0750/1572)
		018 "DIA CIRC CONCR
		LEN=0060 INSTALLED UNKN
		TO 8010/0760 SH
		(CONN)
		018 "DIA CIRC CONCR
		LEN=0004 INSTALLED UNKN
		018 "DIA CIRC CONCR
		LEN=0065 INSTALLED UNKN
		018 "DIA CIRC CONCR
		LEN=0004 INSTALLED UNKN
		1 0 00276 0 05 1259+75
		MFC BEGIN = C
		LENGTH(AH 1917 BK 0923)
		018 "DIA CIRC CONCR
		LEN=0040 INSTALLED UNKN
		018 "DIA CIRC CONCR

EXTRACT DATE: 12/28/2024 ROADWAY MANAGEMENT SYSTEM PAGE NUMBER: 51  
PRINT DATE: 12/30/2024 SLD COUNTY/SR - ANNUAL PRINT COUNTY: CAMBRIA

DIR: N TOTAL LEN: 35.816 MI. DIST: 09-3 SR: 53  
LEFT MUN: CRESSON T RIGHT MUN: CRESSON T

KOKOMO RD  
(T447)

0270/0468  
064177 FT

CARNEY'S CROSSING RD  
(T436)

060344 FT  
0260/0000

0270/0500	LEN=0070	INSTALLED	UNKN
0270/0022	BMS EN 11/0053/0270/0000		
064195 FT	1 0 00276 0 05 1250+52		
NC SR	0053 SH		
	KOKAMO CREEK		
0270/0000	BMSBG 11/0053/0270/0000		
	LENGTH(AH 0923 BK 3833)		
0260/3441	018 "DIA CIRC CONCR		
0260/3338	LEN=0040 INSTALLED UNKN		
0260/3133	018 "DIA CIRC PLASTIC		
0260/2899	LEN=0070 INSTALLED UNKN		
0260/2630	018 "DIA CIRC CONCR		
0260/2555	LEN=0044 INSTALLED UNKN		
0260/2406	018 "DIA CIRC CONCR		
0260/1654	LEN=0042 INSTALLED UNKN		
0260/1484	018 "DIA CIRC CONCR		
0260/1172	LEN=0040 INSTALLED UNKN		
0260/1054	018 "DIA CIRC CONCR		
0260/0677	LEN=0019 INSTALLED 2006		
060362 FT	015 "DIA CIRC CONCR		
NC EV	LEN=0038 INSTALLED UNKN		
	VERGREEN ST		
	SUGAR RD		
	(T424)		
0260/0000	LENGTH(AH 3833 BK 3993)		
0250/3985	036 "DIA CIRC CONCR		
0250/3630	LEN=0009 INSTALLED 1988		
0250/2468	015 "DIA CIRC CONCR		
0250/2322	LEN=0040 INSTALLED 1988		
	018 "DIA CIRC CONCR		
	LEN=0016 INSTALLED 1988		
	018 "DIA CIRC CONCR		
	LEN=0040 INSTALLED 1988		

EXTRACT DATE: 12/28/2024 ROADWAY MANAGEMENT SYSTEM PAGE NUMBER: 50  
PRINT DATE: 12/30/2024 SLD COUNTY/SR - ANNUAL PRINT COUNTY: CAMBRIA

DIR: N TOTAL LEN: 35.816 MI. DIST: 09-3 SR: 53  
LEFT MUN: WASHINGTON T RIGHT MUN: WASHINGTON T

CHURCH ST  
(BORO) 0250/0518

1 0 00276 0 05 1171+75 056351 FT  
CLEVELAND ST  
(BORO)  
OVERBRIDGE ST  
(SR2015 SEG 0080/0971) 0250/0000

WILLOW ST  
(BORO) 0240/0272

055756 FT

WASHINGTON ST  
(BORO) 0230/2534

BRIDGE ST  
(BORO) 0230/2414

== 0250/2287 HIGH ST  
(T450)  
018 "DIA CIR PLASTIC  
0250/1856 LEN=0042 INSTALLED 1988  
WASHINGTON  
0250/1682 LILLY B  
018 "DIA CIRC CONCR  
0250/1462 LEN=0016 INSTALLED 1988  
HAGAN ST  
== 0250/1126 (BORO)  
NORTH ST  
== 0250/0959 (BORO)  
015 "DIA CIRC CONCR  
0250/0764 LEN=0070 INSTALLED 1988  
018 "DIA CIRC CONCR  
0250/0536 LEN=0115 INSTALLED 1988  
MAIN ST  
== 0250/0518 (BORO)  
018 "DIA CIRC CONCR  
0250/0315 LEN=0022 INSTALLED 1988  
056369 FT  
==  
S 0250/0000 LENGTH(AH 3993 BK 0595)  
015 "DIA CIR UNKNOWN  
0240/0500 LEN=0015 INSTALLED UNKN  
==  
0240/0246 WILLOW ST  
(SR2019 SEG 0010/0000)  
018 "DIA CIRC METAL  
0240/0185 LEN=0050 INSTALLED UNKN  
055774 FT 1 0 00276 0 05 1165+70  
JONES ST  
(BORO)  
NC CL CLEVELAND ST  
PIPER ST  
(BORO)  
S 0240/0000 LENGTH(AH 0595 BK 2917)  
==  
0230/2494 BMS EN 11/0053/0230/2476  
1 0 00276 0 05 1161+40  
BURGOON RUN  
0230/2476 BMS BG 11/0053/0230/2476  
018 "DIA CIRC ALUMIN  
0230/2460 LEN=0022 INSTALLED 2019  
==

EXTRACT DATE: 12/28/2024 ROADWAY MANAGEMENT SYSTEM PAGE NUMBER: 49  
PRINT DATE: 12/30/2024 SLD COUNTY/SR - ANNUAL PRINT COUNTY: CAMBRIA

DIR: N TOTAL LEN: 35.816 MI. DIST: 09-3 SR: 53  
LEFT MUN: LILLY B RIGHT MUN: LILLY B

GRANT ST  
(BORO)

0230/1478

052839 FT

1 0 00276 0 05 1108+65 050025 FT  
PLANE BANK RD  
(T301)

0220/0000

PLANE BANK RD  
(T301)

0210/0320  
048631 FT

0230/1975	018 "DIA CIRC CONCR LEN=0026 INSTALLED UNKN
0230/1520	018 "DIA CIR PLASTIC LEN=0036 INSTALLED UNKN
0230/1485	015 "DIA CIR PLASTIC LEN=0020 INSTALLED 2006
0230/1478	MOUNTAIN RD (BORO)
0230/1207	024 "DIA CIRC CONCR LEN=0030 INSTALLED UNKN
0230/0532	018 "DIA CIRC CONCR LEN=0036 INSTALLED UNKN
052857 FT	1 0 00276 0 05 1136+15
0230/0000	LENGTH(AH 2917 BK 2814) 015 "DIA CIR PLASTIC
0220/2767	LEN=0035 INSTALLED UNKN
0220/2750	LILLY WASHINGTON T
0220/2560	018 "DIA CIRC CONCR LEN=0034 INSTALLED UNKN
0220/2190	018 "DIA CIRC CONCR LEN=0050 INSTALLED UNKN
0220/2091	036 "DIA CIR PLASTIC LEN=0050 INSTALLED UNKN
0220/1748	018 "DIA CIR PLASTIC LEN=0044 INSTALLED UNKN
0220/1345	018 "DIA CIR PLASTIC LEN=0048 INSTALLED UNKN
0220/0559	018 "DIA CIR PLASTIC LEN=0036 INSTALLED UNKN
0220/0170	072"H 72"W CONC STRUCT LEN=0060 INSTALLED UNKN
050043 FT	
0220/0000	LENGTH(AH 2814 BK 1394)
0210/0340	018 "DIA CIR PLASTIC LEN=0042 INSTALLED UNKN
048649 FT	1 0 00276 0 05 1095+52 SCANLON HILL RD
0210/0000	(SR2012 SEG 0070/2142) LENGTH(AH 1394 BK 2954)
0200/2690	036 "DIA CIRC METAL LEN=0070 INSTALLED UNKN
	024 "DIA CIRC CONCR



EXTRACT DATE: 12/28/2024 ROADWAY MANAGEMENT SYSTEM PAGE NUMBER: 48  
PRINT DATE: 12/30/2024 SLD COUNTY/SR - ANNUAL PRINT COUNTY: CAMBRIA

DIR: N TOTAL LEN: 35.816 MI. DIST: 09-3 SR: 53  
LEFT MUN: WASHINGTON T RIGHT MUN: WASHINGTON T

		0200/2500	LEN=0058	INSTALLED	UNKN
			024 "DIA	CIR PLASTIC	
		0200/2334	LEN=0060	INSTALLED	UNKN
			018 "DIA	CAST IRON	
		0200/1913	LEN=0050	INSTALLED	UNKN
			018 "DIA	CIRC CONCR	
		0200/1690	LEN=0070	INSTALLED	UNKN
			036 "DIA	CIR PLASTIC	
		0200/1248	LEN=0055	INSTALLED	UNKN
	045677 FT		045695 FT	1 0 00276 0 04 1052+01	
			0200/0000	LENGTH(AH 2954 BK 2809)	
				WASHINGTON	
			0190/2227	PORTAGE T	
				018 "DIA	CIRC CONCR
			0190/2197	LEN=0048	INSTALLED UNKN
				BENS CREEK	
				STRUCTURE LENGTH 18 FT	
			0190/1026	BMSID 11/0053/0190/1026	
			0190/0115	018 "DIA	CIRC CONCR
				LEN=0206	INSTALLED UNKN
	042868 FT		042886 FT	1 0 00276 0 04 1023+92	
				BENSCREEK RD	
				(T412)	
			0190/0000	LENGTH(AH 2809 BK 1720)	
				018 "DIA	CIRC CONCR
			0180/1333	LEN=0052	INSTALLED UNKN
			0180/0412	018 "DIA	CIRC CONCR
				LEN=0026	INSTALLED UNKN
	041148 FT		041166 FT	1 0 00276 0 04 1007+00	
				CONSOLIDATED RAIL CORPO	
				OVERPASS IS RR X-ING	
			0180/0000	LENGTH(AH 1720 BK 1999)	
				PLANE RD	
			0170/1477	(T408)	
			039167 FT	JAMESTOWN RD	
				(T406)	
			0170/0000	LENGTH(AH 1999 BK 3068)	
1 0 00276 0 04 0987+00 039149 FT					
SPORTSMAN RD					
(T407)			0170/0000		

EXTRACT DATE: 12/28/2024 ROADWAY MANAGEMENT SYSTEM PAGE NUMBER: 47  
PRINT DATE: 12/30/2024 SLD COUNTY/SR - ANNUAL PRINT COUNTY: CAMBRIA

DIR: N TOTAL LEN: 35.816 MI. DIST: 09-3 SR: 53  
LEFT MUN: PORTAGE T RIGHT MUN: PORTAGE T

GROGGIN LN  
(TWP )  
MEADOW DR  
(TWP )

0160/2219

0160/1958

036081 FT

1 0 00276 0 04 0928+00 033352 FT  
MUNSTER RD  
(SR0164 SEG 0100/3966) 0150/0000

032430 FT

==  
==  
-- -- -- 0160/1794 018 "DIA CIRC CONCR  
LEN=0028 INSTALLED UNKN  
  
5 036099 FT 1 0 00276 0 04 0955+76  
0160/0000 LENGTH(AH 3068 BK 2729)  
  
-- -- -- 0150/1961 018 "DIA CIRC CONCR  
LEN=0045 INSTALLED UNKN  
-- -- -- 0150/1526 024 "DIA CIRC CONCR  
LEN=0036 INSTALLED UNKN  
-- -- -- 0150/0934 PLANE RD  
(T408)  
018 "DIA CIRC CONCR  
-- -- -- 0150/0538 LEN=0040 INSTALLED UNKN  
018 "DIA CIRC CONCR  
-- -- -- 0150/0200 LEN=0040 INSTALLED UNKN  
033370 FT  
  
5 0150/0000 LENGTH(AH 2729 BK 0922)  
018 "DIA CIRC CONCR  
-- -- -- 0140/0835 LEN=0040 INSTALLED UNKN  
018 "DIA CIRC CONCR  
-- -- -- 0140/0605 LEN=0040 INSTALLED UNKN  
PORTAGE  
-- -- -- 0140/0505 PORTAGE B  
018 "DIA CIRC CONCR  
-- -- -- 0140/0450 LEN=0040 INSTALLED UNKN  
018 "DIA CIRC CONCR  
-- -- -- 0140/0295 LEN=0040 INSTALLED UNKN  
018 "DIA CIRC CONCR  
-- -- -- 0140/0190 LEN=0040 INSTALLED UNKN  
032448 FT 1 0 00276 0 04 0918+89  
MAIN ST  
(SR0164 SEG 0110/0000)  
  
5 0140/0000 LENGTH(AH 0922 BK 1332)  
018 "DIA CIRC CONCR  
-- -- -- 0130/1290 LEN=0040 INSTALLED UNKN  
018 "DIA CIRC CONCR  
-- -- -- 0130/1145 LEN=0040 INSTALLED UNKN  
024 "DIA CIRC CONCR  
-- -- -- 0130/1030 LEN=0040 INSTALLED UNKN

DIR: N TOTAL LEN: 35.816 MI. DIST: 09-3 SR: 53  
LEFT MUN: PORTAGE T RIGHT MUN: PORTAGE T

	==	0130/1000	LEE ST (BORO)
	---	0130/0130	PORTAGE
	---	0130/0072	PORTAGE T
031098 FT	---	0130/0010	BMSSEN 11/0053/0130/0000
	---	031116 FT	018 "DIA CIRC CONCR
	---		LEN=0050 INSTALLED UNKN
	---		1 0 00276 0 04 0905+56
	---		L.CONMGH RIV
	---	5 0130/0000	BMSBG 11/0053/0130/0000
	---		LENGTH(AH 1332 BK 3404)
	---	0120/2429	018 "DIA CIRC CONCR
	---		LEN=0042 INSTALLED UNKN
HUFFORD HILL RD (T411)	==	0120/2187	018 "DIA CIRC CONCR
	---		LEN=0046 INSTALLED UNKN
	---	0120/1869	024 "DIA CIRC CONCR
	---		LEN=0042 INSTALLED UNKN
	---	0120/1336	018 "DIA CIRC CONCR
	---		LEN=0046 INSTALLED UNKN
	---	0120/0967	018 "DIA CIRC CONCR
	---		LEN=0042 INSTALLED UNKN
	---	0120/0528	018 "DIA CIRC CONCR
027694 FT	---	027712 FT	LEN=0034 INSTALLED UNKN
	---	5 0120/0000	1 0 00276 0 04 0871+62
	---		LENGTH(AH 3404 BK 2666)
	---	0110/1692	024 "DIA CIR PLASTIC
	---		LEN=0050 INSTALLED UNKN
	---	0110/0678	018 "DIA CIR PLASTIC
	---		LEN=0050 INSTALLED 2004
	---	0110/0281	018 "DIA CIRC CONCR
025028 FT	---	025046 FT	LEN=0040 INSTALLED UNKN
	---	5 0110/0000	1 0 00276 0 04 0844+48
	---		LENGTH(AH 2666 BK 3406)
	---	0100/3331	PORTAGE
	---		SUMMERHILL T
	---	0100/3298	024 "DIA CIRC CONCR
	---		LEN=0040 INSTALLED UNKN
	---	0100/3170	018 "DIA CIRC CONCR
	---		LEN=0050 INSTALLED UNKN
	---		024 "DIA CIRC CONCR

DIR: N TOTAL LEN: 35.816 MI.  
LEFT MUN: SUMMERHILL T

DIST: 09-3 SR: 53  
RIGHT MUN: SUMMERHILL T

021622 FT

0090/0558

```


























1 0 00276 0 04 0777+22 018273 FT
SCHOOL HILL ST
(BORO)
MAIN ST
(SR0160 SEG 0340/0000) 0090/0000
SPRING ST
(BORO) 0080/1828

```

LINE	STATION	DESCRIPTION	REMARKS
0100	2537	LEN=0040	INSTALLED UNKN
0100	2136	LEN=0036	INSTALLED UNKN
0100	1817	LEN=0052	INSTALLED UNKN
0100	1532	LEN=0040	INSTALLED UNKN
0100	0286	LEN=0060	INSTALLED 2005
0100	0030	LEN=0034	INSTALLED UNKN
0216	40 FT	1 0 00276	0 04 0810+42
0100	0000	LENGTH(AH 3406 BK 3349)	
0090	2810	LEN=0040	INSTALLED UNKN
0090	2359	LEN=0042	INSTALLED UNKN
0090	2012	CROOKED ST	
0090	1818	(TWP)	
0090	1231	WILMORE B	
0090	0681	WILLIAMS ST	
0090	0369	WOOD ST	
0090	0050	LEN=0040	INSTALLED UNKN
0182	91 FT		
0090	0000	MAIN ST	
0090	0000	(SR0160 SEG 0340/0000)	
0090	0000	LENGTH(AH 3349 BK 2279)	
0080	1478	LEN=0064	INSTALLED 1988
0080	1453	LEN=0048	INSTALLED 1988
0080	1387	BMSN 11/0053/0080/1293	
0080	1345	WILMORE	
0080	1345	SUMMERHILL T	
0080	1345	1 0 00276	0 04 0767+53
0080	1345	N. BR L. CONER	

EXTRACT DATE: 12/28/2024 ROADWAY MANAGEMENT SYSTEM PAGE NUMBER: 44  
PRINT DATE: 12/30/2024 SLD COUNTY/SR - ANNUAL PRINT COUNTY: CAMBRIA

DIR: N TOTAL LEN: 35.816 MI. DIST: 09-3 SR: 53  
LEFT MUN: SUMMERHILL T RIGHT MUN: SUMMERHILL T

		0080/1293	BMSBG 11/0053/0080/1293
		0080/0842	018 "DIA CIRC CONCR LEN=0064 INSTALLED 1988
015994 FT		0080/0249	018 "DIA CIRC CONCR LEN=0028 INSTALLED 1988
		016012 FT	1 0 00276 0 04 0755+00 CONSOLIDATED RAIL CORPO
		5 0080/0000	OVERPASS IS RR X-ING LENGTH(AH 2279 BK 1680)
		0070/1600	018 "DIA CIRC CONCR LEN=0030 INSTALLED UNKN
		0070/1326	036 "DIA CIRC CONCR LEN=0050 INSTALLED UNKN
		0070/0471	018 "DIA CIRC CONCR LEN=0042 INSTALLED UNKN
014314 FT		014332 FT	1 0 00276 0 03 0723+60
		5 0070/0000	LENGTH(AH 1680 BK 2053)
		0060/1701	018 "DIA CIRC CONCR LEN=0050 INSTALLED UNKN
		0060/1435	018 "DIA CIRC CONCR LEN=0050 INSTALLED UNKN
TUNNEL ST (T505)		0060/0928	
		0060/0600	024 "DIA CIRC CONCR LEN=0075 INSTALLED 2000
012261 FT		0060/0163	BMSBG 11/0053/0060/0000
		012279 FT	1 0 00276 0 03 0703+11 LITTLE CONEMAUGH RIVER
		5 0060/0000	BMSBG 11/0053/0060/0000 LENGTH(AH 2053 BK 2318)
		0050/1637	018 "DIA CIRC CONCR LEN=0050 INSTALLED UNKN
		0050/1386	018 "DIA CIRC CONCR LEN=0050 INSTALLED UNKN
		0050/1158	SUMMERHILL CROYLE T
		0050/0438	018 "DIA CIRC CONCR LEN=0052 INSTALLED UNKN
009943 FT		0050/0190	018 "DIA CIRC CONCR LEN=0065 INSTALLED UNKN
		009961 FT	1 0 00276 0 03 0680+03
		5 0050/0000	LENGTH(AH 2318 BK 3111)
		0040/3013	018 "DIA CIRC CONCR LEN=0030 INSTALLED UNKN
			018 "DIA CIRC CONCR

EXTRACT DATE: 12/28/2024 ROADWAY MANAGEMENT SYSTEM PAGE NUMBER: 43  
PRINT DATE: 12/30/2024 SLD COUNTY/SR - ANNUAL PRINT COUNTY: CAMBRIA

DIR: N TOTAL LEN: 35.816 MI. DIST: 09-3 SR: 53  
LEFT MUN: CROYLE T RIGHT MUN: CROYLE T

					0040/2071	LEN=0030	INSTALLED	UNKN
					0040/2050	BMSSEN 11/0053/0040/1801		
						1 0 00276 0 03 0667+03		
						LITTLE CONEMAUGH RIVER		
					0040/1801	BMSBG 11/0053/0040/1801		
						018 "DIA CIRC CONCR		
					0040/1372	LEN=0038	INSTALLED	UNKN
						018 "DIA CIRC CONCR		
					0040/1129	LEN=0038	INSTALLED	UNKN
						018 "DIA CIRC CONCR		
					0040/0894	LEN=0038	INSTALLED	UNKN
						018 "DIA CIRC CONCR		
					0040/0639	LEN=0042	INSTALLED	UNKN
						BMSSEN 11/0053/0040/0000		
						018 "DIA CIR PLASTIC		
					0040/0234	LEN=0040	INSTALLED	2006
					006850 FT	1 0 00276 0 03 0648+95		
						NC PORTAGE ST		
						LITTLE CONEMAUGH RIVER		
					5 0040/0000	BMSBG 11/0053/0040/0000		
						LENGTH(AH 3111 BK 2471)		
					0030/2384	GRANGE HALL RD		
						(SR2008 SEG 0020/1513)		
						018 "DIA CIRC CONCR		
					0030/1467	LEN=0050	INSTALLED	UNKN
						018 "DIA CIRC CONCR		
					0030/1218	LEN=0048	INSTALLED	UNKN
						CROYLE		
					0030/1064	SUMMERHILL B		
						018 "DIA CIR UNKNOWN		
					0030/0959	LEN=0042	INSTALLED	UNKN
					0030/0469	BMSSEN 11/0053/0030/0318		
						1 0 00276 0 03 0627+40		
						LITTLE CONEMAUGH RIVER		
					0030/0318	BMSBG 11/0053/0030/0318		
					0030/0033	BMSSEN 11/0053/0030/0000		
					004379 FT	1 0 00276 0 03 0624+05		
						LAUREL RUN		
					5 0030/0000	BMSBG 11/0053/0030/0000		
						LENGTH(AH 2471 BK 3682)		
						018 "DIA CIRC METAL		

006832 FT

TUNNEL ST  
(BORO)

0030/0116  
004361 FT

MAIN ST  
(SR2009 SEG 0010/0000)

0020/3583

MILL ST  
(BORO)

0020/2956

EXTRACT DATE: 12/28/2024 ROADWAY MANAGEMENT SYSTEM PAGE NUMBER: 42  
PRINT DATE: 12/30/2024 SLD COUNTY/SR - ANNUAL PRINT COUNTY: CAMBRIA

DIR: N TOTAL LEN: 35.816 MI. DIST: 09-3 SR: 53  
LEFT MUN: SUMMERHILL B RIGHT MUN: SUMMERHILL B

CROYLE ST  
(BORO)

0020/2307

MCARDLES ST  
(BORO)

0020/1847

000679 FT

018 "DIA CIRC CONCR  
LEN=0040 INSTALLED UNKN 0011/0523  
018 "DIA CIRC CONCR  
LEN=0040 INSTALLED UNKN 0011/0273

RAMP H RD  
(SR8009 SEG 0020/0000)  
RAMP G RD  
(SR8009 SEG 0010/1196) 0011/0212  
1 0 00276 0 02 0580+23 000000 FT  
SR 0219 NBL  
OP ID 11/0219/0250/0000  
NC RAILROAD ST  
RAILROAD ST INTER-BK  
(SR3024 SEG 0251/1931)  
MFC BEGIN = C  
LENGTH(AH 0679 BK 0000) 0011/0000

0020/2849 LEN=0080 INSTALLED UNKN  
018 "DIA CIRC METAL  
0020/2377 LEN=0080 INSTALLED UNKN

018 "DIA CIRC CONCR  
LEN=0045 INSTALLED UNKN  
018 "DIA CIRC CONCR  
0020/1952 LEN=0046 INSTALLED UNKN

018 "DIA CIRC CONCR  
LEN=0055 INSTALLED UNKN  
018 "DIA CIRC CONCR  
LEN=0090 INSTALLED UNKN

SUMMERHILL  
0020/1117 EHRENFELD B

018 "DIA CIRC CONCR  
LEN=0040 INSTALLED UNKN  
0020/0971 BMSBN 11/0053/0020/0812  
EHRENFELD

0020/0892 CROYLE T  
0 0 00000 0 00 0000+00  
L. CONEM. RIV.  
0020/0812 BMSBG 11/0053/0020/0812  
NELSON RD  
(T686)

000697 FT 1 0 00276 0 03 0589+94  
MFC BEGIN = C  
5 0020/0000 LENGTH(AH 3682 BK 0697)

018 "DIA CIRC CONCR  
LEN=0037 INSTALLED UNKN  
RAMP H RD  
(SR8009 SEG 0020/0000)

RAMP G RD  
(SR8009 SEG 0010/1196) 0010/0232  
000000 FT 1 0 00276 0 02 0580+23  
SR 0219 NBL

OP ID 11/0219/0250/0000  
NC RAILROAD ST  
INTER-BK RAILROAD ST  
(SR3024 SEG 0250/1935)  
MFC BEGIN = C  
5 0010/0000 LENGTH(AH 0697 BK 0000)

EXTRACT DATE: 12/28/2024 ROADWAY MANAGEMENT SYSTEM PAGE NUMBER: 41  
PRINT DATE: 12/30/2024 SLD COUNTY/SR - ANNUAL PRINT COUNTY: CAMBRIA  
DIR: B TOTAL LEN: 20.352 MI. DIST: 09-3 SR: 36  
LEFT MUN: ELDER T RIGHT MUN: ELDER T

107461 FT

107461 FT AH-CLEARFIELD (17)

INTER-AHD MAIN ST

0380/2634 (SR0036 SEG 0010/0000)

015 "DIA CIRC CONCR

LEN=0040 INSTALLED UNKN

015 "DIA CIRC CONCR

LEN=0038 INSTALLED UNKN

015 "DIA CIRC CONCR

LEN=0039 INSTALLED UNKN

015 "DIA CIRC CONCR

LEN=0046 INSTALLED UNKN

015 "DIA CIRC CONCR

LEN=0038 INSTALLED UNKN

018 "DIA CIRC CONCR

LEN=0050 INSTALLED UNKN

018 "DIA CIRC CONCR

LEN=0040 INSTALLED UNKN

5 104827 FT 1 0 00221 0 05 1170+14

5 0380/0000 LENGTH(AH 2634 BK 3078)

015 "DIA CIRC CONCR

LEN=0036 INSTALLED UNKN

018 "DIA CIRC CONCR

LEN=0046 INSTALLED UNKN

015 "DIA CIRC CONCR

LEN=0036 INSTALLED UNKN

015 "DIA CIRC CONCR

LEN=0036 INSTALLED UNKN

015 "DIA CIRC CONCR

LEN=0038 INSTALLED UNKN

015 "DIA CIRC CONCR

LEN=0042 INSTALLED UNKN

015 "DIA CIRC CONCR

LEN=0045 INSTALLED UNKN

015 "DIA CIRC CONCR

LEN=0052 INSTALLED UNKN

018 "DIA CAST IRON

LEN=0040 INSTALLED UNKN

5 101749 FT 1 0 00221 0 05 1139+99

5 0370/0000 LENGTH(AH 3078 BK 3901)

015 "DIA CIRC CONCR

LEN=0050 INSTALLED UNKN

104827 FT

101749 FT



EXTRACT DATE: 12/28/2024 ROADWAY MANAGEMENT SYSTEM PAGE NUMBER: 40  
PRINT DATE: 12/30/2024 SLD COUNTY/SR - ANNUAL PRINT COUNTY: CAMBRIA

DIR: B TOTAL LEN: 20.352 MI. DIST: 09-3 SR: 36  
LEFT MUN: ELDER T RIGHT MUN: ELDER T

CARPINELLO RD  
(T571)

0360/2304

1 0 00221 0 04 1100+98 097848 FT  
MILLER ST  
(SR4023 SEG 0060/3799) 0360/0000

QUIST RD  
(T603)

094990 FT

0350/0000

0360/3446	015 "DIA CIRC CONCR LEN=0052 INSTALLED UNKN
0360/2772	072"H 95"W CONC STRUCT LEN=0042 INSTALLED UNKN
0360/2597	024 "DIA CIRC CONCR LEN=0050 INSTALLED UNKN
0360/2191	BMS EN 11/0036/0360/2161 1 0 00221 0 05 1122+25 L.BRUBK.RUN
0360/2161	BMSBG 11/0036/0360/2161
0360/1545	015 "DIA CIRC CONCR LEN=0038 INSTALLED UNKN
0360/1221	015 "DIA CIRC CONCR LEN=0036 INSTALLED UNKN
0360/0848	015 "DIA CIRC CONCR LEN=0036 INSTALLED UNKN
0360/0448	015 "DIA CIRC CONCR LEN=0040 INSTALLED UNKN
097848 FT	
0360/0000	LENGTH(AH 3901 BK 2858) BRUBAKER RUN STRUCTURE LENGTH 30 FT BMSID 11/0036/0350/2681 LIBBY RD (T604)
0350/2681	
0350/2430	018 "DIA CIRC CONCR LEN=0026 INSTALLED UNKN
0350/2267	018 "DIA CIRC CONCR LEN=0026 INSTALLED UNKN
0350/1961	018 "DIA CIRC CONCR LEN=0026 INSTALLED UNKN
0350/1676	018 "DIA CIRC CONCR LEN=0026 INSTALLED UNKN
0350/1361	018 "DIA CIRC CONCR LEN=0026 INSTALLED UNKN
0350/0950	048 "DIA CIRC METAL LEN=0044 INSTALLED UNKN
0350/0409	018 "DIA CIRC CONCR LEN=0150 INSTALLED UNKN
0350/0141	036 "DIA CIRC METAL LEN=0046 INSTALLED UNKN
094990 FT	2 0 11059 0 00 0112+06 HOCKENBERRY RD (T606)
0350/0000	LENGTH(AH 2858 BK 3690) 018 "DIA CIRC CONCR LEN=0026 INSTALLED UNKN
0340/3384	

EXTRACT DATE: 12/28/2024 ROADWAY MANAGEMENT SYSTEM PAGE NUMBER: 39  
PRINT DATE: 12/30/2024 SLD COUNTY/SR - ANNUAL PRINT COUNTY: CAMBRIA

DIR: B TOTAL LEN: 20.352 MI. DIST: 09-3 SR: 36  
LEFT MUN: ELDER T RIGHT MUN: ELDER T

QUIST RD  
(T603)

0340/1719

SCOUT RD  
(T565)

0340/0181

091300 FT

088280 FT

0340/2564	018 "DIA	CIRC CONCR	LEN=0040	INSTALLED UNKN
0340/2389	018 "DIA	CIRC CONCR	LEN=0064	INSTALLED UNKN
0340/1189	018 "DIA	CIRC CONCR	LEN=0042	INSTALLED UNKN
0340/0934	018 "DIA	CIRC CONCR	LEN=0024	INSTALLED UNKN
0340/0635	018 "DIA	CIRC CONCR	LEN=0026	INSTALLED UNKN
0340/0354	018 "DIA	CIRC CONCR	LEN=0026	INSTALLED UNKN
0340/0056	018 "DIA	CIRC CONCR	LEN=0034	INSTALLED UNKN
091300 FT	2 0 11059	0 00 0075+08	SELDOM SEEN RD	(T602)
0340/0000	LENGTH(AH 3690 BK 3020)			
0330/2287	018 "DIA	CIRC CONCR	LEN=0040	INSTALLED UNKN
0330/2007	018 "DIA	CIRC CONCR	LEN=0040	INSTALLED UNKN
0330/1604	018 "DIA	CIRC CONCR	LEN=0040	INSTALLED UNKN
0330/1237	018 "DIA	CIRC CONCR	LEN=0072	INSTALLED UNKN
0330/0592	018 "DIA	CIRC CONCR	LEN=0052	INSTALLED 1999
088280 FT	2 0 11059	0 00 0045+04	SELDOM SEEN RD	(T602)
0330/0000	LENGTH(AH 3020 BK 2125)			
0320/1854	018 "DIA	CIRC CONCR	LEN=0040	INSTALLED UNKN
0320/1695	018 "DIA	CIRC CONCR	LEN=0028	INSTALLED UNKN
0320/1416	018 "DIA	CIRC CONCR	LEN=0026	INSTALLED UNKN
0320/1113	018 "DIA	CIRC CONCR	LEN=0026	INSTALLED UNKN
0320/0751	018 "DIA	CIRC CONCR	LEN=0038	INSTALLED UNKN

EXTRACT DATE: 12/28/2024 ROADWAY MANAGEMENT SYSTEM PAGE NUMBER: 38  
PRINT DATE: 12/30/2024 SLD COUNTY/SR - ANNUAL PRINT COUNTY: CAMBRIA

DIR: B TOTAL LEN: 20.352 MI. DIST: 09-3 SR: 36  
LEFT MUN: ELDER T RIGHT MUN: ELDER T

2 0 11059 0 00 0023+64 086155 FT  
YEAGER RD  
(T601) 0320/0000

PINE RD  
(SR4022 SEG 0030/1942) 0310/1215

BRIDGE ST  
(SR4021 SEG 0100/2107) 083772 FT  
0310/0000

THIRD AV  
(T551) 0290/1909

079384 FT

0320/0342  
086155 FT

5 0320/0000

0310/2290

0310/1870

0310/1104

0310/0950

0310/0347

0310/0104  
083772 FT

5 0310/0000

0300/1879

0300/1352

0300/0895

0300/0475  
081831 FT

5 0300/0000

0290/2382

0290/1985

0290/1188

0290/0643

0290/0197  
079384 FT

5 0290/0000

018 "DIA CIRC CONCR  
LEN=0038 INSTALLED UNKN

LENGTH(AH 2125 BK 2383)  
018 "DIA CIRC CONCR  
LEN=0046 INSTALLED UNKN  
060 "DIA CIRC METAL  
LEN=0050 INSTALLED UNKN

018 "DIA CIRC CONCR  
LEN=0052 INSTALLED UNKN  
024 "DIA CIRC CONCR  
LEN=0036 INSTALLED UNKN

018 "DIA CIRC CONCR  
LEN=0032 INSTALLED UNKN  
015 "DIA CIRC CONCR  
LEN=0028 INSTALLED UNKN  
2 0 11059 0 00 0000+00  
VILLAGE: ST BONIFACE

LENGTH(AH 2383 BK 1941)  
018 "DIA CIRC CONCR  
LEN=0025 INSTALLED UNKN  
015 "DIA CIRC CONCR  
LEN=0026 INSTALLED UNKN  
015 "DIA CIR PLASTIC  
LEN=0030 INSTALLED UNKN  
THOMAS MILL RD

(SR4024 SEG 0010/0000)  
1 0 00221 0 04 0860+00  
LENGTH(AH 1941 BK 2447)  
015 "DIA CIRC CONCR  
LEN=0034 INSTALLED UNKN  
015 "DIA CIRC CONCR  
LEN=0036 INSTALLED UNKN

015 "DIA CIRC CONCR  
LEN=0032 INSTALLED UNKN  
015 "DIA CIRC CONCR  
LEN=0034 INSTALLED UNKN  
015 "DIA CIRC CONCR  
LEN=0038 INSTALLED UNKN  
1 0 00221 0 04 0836+07  
LENGTH(AH 2447 BK 3453)

EXTRACT DATE: 12/28/2024 ROADWAY MANAGEMENT SYSTEM PAGE NUMBER: 37  
PRINT DATE: 12/30/2024 SLD COUNTY/SR - ANNUAL PRINT COUNTY: CAMBRIA

DIR: B TOTAL LEN: 20.352 MI. DIST: 09-3 SR: 36  
LEFT MUN: ELDER T RIGHT MUN: ELDER T

1 0 00221 0 03 0801+44 075931 FT  
SUNSET RD  
(SR4013 SEG 0060/2617) 0280/0000

072132 FT

POE	0280/2244	015 "DIA CIRC CONCR LEN=0032 INSTALLED UNKN (APRA) PATTON WIND FARM WEBER RD (PRDR)
	0280/2210	
	0280/0727	015 "DIA CIRC CONCR LEN=0034 INSTALLED UNKN 018 "DIA CIRC CONCR
	0280/0483	LEN=0034 INSTALLED UNKN
	075931 FT	
	0280/0000	LENGTH(AH 3453 BK 3799) 018 "DIA CIRC CONCR
	0270/3498	LEN=0062 INSTALLED UNKN
	0270/3217	018 "DIA CIRC CONCR
	0270/2622	LEN=0068 INSTALLED UNKN
	0270/2249	018 "DIA CIRC CONCR
	0270/1942	LEN=0040 INSTALLED UNKN
		018 "DIA CIRC CONCR
	0270/1289	LEN=0042 INSTALLED UNKN
	0270/1021	018 "DIA CIRC CONCR
	0270/0724	LEN=0046 INSTALLED UNKN
	0270/0504	018 "DIA CIRC CONCR
	0270/0319	LEN=0034 INSTALLED UNKN
	072132 FT	015 "DIA CIRC METAL 2 0 11077 0 00 0038+05 FLANNIGAN RN STRUCTURE LENGTH 15 FT BMSID 11/0036/0270/0000
	0270/0000	LENGTH(AH 3799 BK 3722) 018 "DIA CIRC CONCR
	0260/3245	LEN=0058 INSTALLED UNKN
	0260/2886	018 "DIA CIRC CONCR
	0260/2670	LEN=0050 INSTALLED UNKN
		018 "DIA CIRC CONCR
		LEN=0042 INSTALLED UNKN
		018 "DIA CIRC CONCR

EXTRACT DATE: 12/28/2024 ROADWAY MANAGEMENT SYSTEM PAGE NUMBER: 36  
PRINT DATE: 12/30/2024 SLD COUNTY/SR - ANNUAL PRINT COUNTY: CAMBRIA

DIR: B TOTAL LEN: 20.352 MI. DIST: 09-3 SR: 36  
LEFT MUN: ELDER T RIGHT MUN: ELDER T

FLANNAGAN RD  
(T605)

0260/2210

ASPEN LN  
(TWP)

0260/1018

068410 FT

KINKEAD AV  
(BORO)  
FIFTH AV  
(BORO)

0250/1169

0250/0827

066398 FT

0260/2556	LEN=0058	INSTALLED	UNKN
018 "DIA	CIRC	CONCR	
0260/2286	LEN=0048	INSTALLED	UNKN
018 "DIA	CIR	PLASTIC	
0260/2080	LEN=0046	INSTALLED	UNKN
018 "DIA	CIRC	CONCR	
0260/1771	LEN=0042	INSTALLED	UNKN
018 "DIA	CIRC	CONCR	
0260/1425	LEN=0015	INSTALLED	2003
048 "DIA	CIRC	CONCR	
0260/1334	LEN=0084	INSTALLED	UNKN
024 "DIA	CIRC	CONCR	
0260/1147	LEN=0048	INSTALLED	UNKN
018 "DIA	CIRC	CONCR	
0260/0722	LEN=0058	INSTALLED	UNKN
018 "DIA	CIRC	CONCR	
0260/0308	LEN=0060	INSTALLED	UNKN
ELDER			
0260/0226	PATTON B		
FROGGIE LN			
0260/0034	(PRDR)		
068410 FT	2 0 11077	0 00	0075+11
NC MA			
5 0260/0000	LENGTH(AH 3722 BK 2012)		
018 "DIA	CIRC	CONCR	
0250/1940	LEN=0052	INSTALLED	UNKN
PENNDOT	STOCKPILE #07		
(GOVT)			
0250/1660	018 "DIA	CIRC	CONCR
0250/1505	LEN=0044	INSTALLED	UNKN
RIVER RD			
(BORO)			
0250/1482	018 "DIA	CIRC	CONCR
0250/1252	LEN=0050	INSTALLED	UNKN
018 "DIA	CIRC	CONCR	
0250/0644	LEN=0054	INSTALLED	UNKN
MCINTYRE AV			
(BORO)			
0250/0642	018 "DIA	CIRC	CONCR
0250/0109	LEN=0070	INSTALLED	UNKN
066398 FT	2 0 11077	0 00	0094+87
HIGHLAND AV			

EXTRACT DATE: 12/28/2024 ROADWAY MANAGEMENT SYSTEM PAGE NUMBER: 35  
PRINT DATE: 12/30/2024 SLD COUNTY/SR - ANNUAL PRINT COUNTY: CAMBRIA

DIR: B TOTAL LEN: 20.352 MI. DIST: 09-3 SR: 36  
LEFT MUN: PATTON B RIGHT MUN: PATTON B

GARDENIA ST  
(BORO)

0240/0529

BEECH AV  
(BORO)

0240/0354

2 0 11054 0 00 0000+00 065258 FT  
MAGEE AV  
(SR4008 SEG 0112/0683)  
FOURTH AV  
(BORO)

0240/0000

THIRD AV  
(BORO)

0230/0567

064169 FT

(SR4017 SEG 0010/0000)  
NC RA ILROAD AV  
S 0250/0000 LENGTH(AH 2012 BK 1140)  
HERRIMAN AV  
0240/1052 (BORO)  
HEATHER ST  
0240/0883 (BORO)  
018 "DIA CAST IRON  
0240/0731 LEN=0026 INSTALLED UNKN  
PALMER AV  
0240/0705 (BORO)  
018 "DIA CIRC OTHER  
0240/0689 LEN=0048 INSTALLED UNKN  
018 "DIA CIRC CONCR  
0240/0382 LEN=0030 INSTALLED UNKN  
015 "DIA CIRC CONCR  
0240/0367 LEN=0048 INSTALLED UNKN  
015 "DIA CIRC CONCR  
0240/0341 LEN=0048 INSTALLED UNKN  
FLAGS ST  
0240/0180 (BORO)  
065258 FT  
NC FOURTH AV  
S 0240/0000 LENGTH(AH 1140 BK 1089)  
018 "DIA CIRC CONCR  
0230/0934 LEN=0034 INSTALLED 2017  
0230/0907 (AAR 506087U)#TRKS 01  
0230/0872 BMS EN 11/0036/0230/0785  
1 0 00221 0 03 0660+46  
CHEST CREEK  
0230/0785 BMS BG 11/0036/0230/0785  
018 "DIA CIRC CONCR  
0230/0710 LEN=0040 INSTALLED 2016  
018 "DIA CIR UNKNOWN  
0230/0540 LEN=0200 INSTALLED UNKN  
N THIRD AV  
0230/0418 (BORO)  
015 "DIA CIRC CONCR  
0230/0044 LEN=0036 INSTALLED UNKN  
1 0 00221 0 03 0652+65  
HALUSKA AV  
(BORO)

DIR: B TOTAL LEN: 20.352 MI.  
LEFT MUN: PATTON B

DIST: 09-3 SR: 36  
RIGHT MUN: PATTON B

HIGHLAND HEIGHTS LN  
(PRDR)

063016 FT

0210/0982

059896 FT

0230/0000 LENGTH(AH 1089 BK 1153)

0220/0334 015 "DIA CIRC CONCR  
LEN=0032 INSTALLED UNKN  
PATTON

0220/0106 CLEARFIELD T  
063016 FT 1 0 00221 0 02 0639+77  
FIRST AV  
(BORO)

0220/0000 LENGTH (AH 1153 BK 3120)

0210/2972 GLENDALE LAKE RD  
(SR1021 SEG 0010/0000)

0210/2928 015 "DIA CIRC CONCR  
LEN=0044 INSTALLED UNKN

```
0210/2471 015 "DIA CIRC CONCR
LEN=0044 INSTALLED UNKN
```

```
0210/2046 015 "DIA CIRC CONCR  
LEN=0042 INSTALLED UNKN
```

```
0210/1720 015 "DIA CIRC CONCR
LEN=0042 INSTALLED UNKN
```

```
0210/0816 015 "DIA CIRC CONCR  
LEN=0034 INSTALLED UNKN
```

0210/0072 015 "DIA CIRC CONCR  
| EN=0034 INSTA | I F D I UNKN

0598896	FT	1000221	0020609+57
0210/0000	LENGTH(AH	3120BK	3428)

```

0200/2411 024 "DIA CIRC CONCR
            |EN=0038 INSTALLED UNKN

```

```

02000/24771  UNKNOWN DR
02000/2372  (PRDR)

```

```
0200/2354 024 "DIA CIRC CONCR
LEN=0041 INSTALLED UNKN
```

```
015 "DIA CIRC CONCR
0200/1972 LEN=0036 INSTALLED UNKN
```

```
0200/1119 015 "DIA CIRC CONCR  
LEN=0034 INSTALLED UNKN
```

```
0200/1030 024 "DIA CIRC CONCR
LEN=0034 INSTALLED UNKN
```

0200/0958 WILLOW LN (PRDR)

0200/0737 LEVEL RD  
(T527)

EXTRACT DATE: 12/28/2024 ROADWAY MANAGEMENT SYSTEM PAGE NUMBER: 33  
PRINT DATE: 12/30/2024 SLD COUNTY/SR - ANNUAL PRINT COUNTY: CAMBRIA

DIR: B TOTAL LEN: 20.352 MI. DIST: 09-3 SR: 36  
LEFT MUN: CLEARFIELD T RIGHT MUN: CLEARFIELD T

	056468 FT	==	0200/0445 056468 FT	015 "DIA CIRC CONCR LEN=0038 INSTALLED UNKN 1 0 00221 0 02 0575+29 BENDER RD (T528)
		==	0200/0000 0190/2847	LENGTH(AH 3428 BK 3068) 015 "DIA CIRC CONCR LEN=0044 INSTALLED UNKN
DUCLOS RD (TWP)	0190/2140	==		
		==	0190/1380	UNKNOWN RD (PRDR)
KLONDIKE RD (TWP)	0190/0937	==	0190/0969	018 "DIA CIRC CONCR LEN=0044 INSTALLED UNKN
	053400 FT		053400 FT 0190/0000	1 0 00221 0 02 0544+89 LENGTH(AH 3068 BK 3125) 024 "DIA CIRC CONCR
			0180/2773	LEN=0034 INSTALLED UNKN
LINK LN (T464)	0180/1929	==		
			0180/1921	018 "DIA CIRC CONCR LEN=0040 INSTALLED UNKN
	050275 FT		0180/0264 050275 FT	018 "DIA CIRC CONCR LEN=0034 INSTALLED UNKN 1 0 00221 0 02 0513+64 WALNUT HOLLOW RD (T508)
		==	0180/0000	LENGTH(AH 3125 BK 2694)
			0170/1444	015 "DIA CIRC CONCR LEN=0034 INSTALLED UNKN
KEPSHIRE RD (T507)	0170/0404 047581 FT	==	047581 FT	1 0 00221 0 02 0486+57 ST AUGUSTINE RD



DIR: B TOTAL LEN: 20.352 MI.  
LEFT MUN: CLEARFIELD T

DIST: 09-3 SR: 36  
RIGHT MUN: CLEARFIELD T

FOR SR 0036 AND 1001  
(CONN) 0140/0379

1 0 00221 0 02 0402+40 039034 FT  
COLUMBIA ST  
(SR1001 SEG 0220/2292) 0140/0000

		(SR1023 SEG 0010/0000)
S	0170/0000	LENGTH(AH 2694 BK 3138)
- - -	0160/2941	018 "DIA CIRC CONCR LEN=0044 INSTALLED UNKN
- - -	0160/1678	018 "DIA CIRC CONCR LEN=0040 INSTALLED UNKN
- - -	0160/0348	015 "DIA CIRC CONCR LEN=0032 INSTALLED UNKN
	044443 FT	1 0 00221 0 02 0455+62
S	0160/0000	LENGTH(AH 3138 BK 2458)
- - -	0150/2228	024 "DIA CIRC CONCR LEN=0034 INSTALLED UNKN
- - -	0150/1586	SCHOOL HOUSE RD (SR1012 SEG 0010/0000)
- - -	0150/1409	024 "DIA CIR PLASTIC LEN=0010 INSTALLED 1999
	041985 FT	
S	0150/0000	LENGTH(AH 2458 BK 2951)
- - -	0140/2220	015 "DIA CIRC CONCR LEN=0038 INSTALLED UNKN
- - -	0140/2047	015 "DIA CIRC CONCR LEN=0038 INSTALLED UNKN
- - -	0140/1054	CLEARFIELD CHEST SPRINGS B
- - -	0140/0653	015 "DIA CIRC CONCR LEN=0038 INSTALLED UNKN
- - -	0140/0109	018 "DIA CIRC CONCR LEN=0043 INSTALLED UNKN
	039034 FT	
S	0140/0000	LENGTH(AH 2951 BK 3221)
- - -	0130/2367	CHEST SPRINGS ALLEGHENY T

EXTRACT DATE: 12/28/2024 ROADWAY MANAGEMENT SYSTEM PAGE NUMBER: 31  
PRINT DATE: 12/30/2024 SLD COUNTY/SR - ANNUAL PRINT COUNTY: CAMBRIA

DIR: B TOTAL LEN: 20.352 MI. DIST: 09-3 SR: 36  
LEFT MUN: CHEST SPRINGS B RIGHT MUN: CHEST SPRINGS B

			0130/2131	015 "DIA CIRC CONCR LEN=0032 INSTALLED UNKN ALLEGHENY
			0130/2071	CLEARFIELD T
			0130/1749	018 "DIA CIRC CONCR LEN=0036 INSTALLED UNKN
			0130/1328	018 "DIA CIRC CONCR LEN=0034 INSTALLED UNKN
			0130/0832	018 "DIA CIRC CONCR LEN=0034 INSTALLED UNKN
			0130/0092	018 "DIA CIRC CONCR LEN=0042 INSTALLED UNKN
035813 FT			035813 FT	1 0 00221 0 02 0368+96
			0130/0000	LENGTH(AH 3221 BK 1744) CLEARFIELD
			0120/1556	ALLEGHENY T
			0120/1507	018 "DIA CIRC CONCR LEN=0038 INSTALLED UNKN
			0120/1151	015 "DIA CIRC CONCR LEN=0032 INSTALLED UNKN
			0120/0647	ALLEGHENY CLEARFIELD T
WATT RD (T488)			0120/0378	
			0120/0356	015 "DIA CIRC CONCR LEN=0036 INSTALLED UNKN CLEARFIELD
			0120/0122	ALLEGHENY T
034069 FT			034069 FT	1 0 00221 0 02 0351+00
			0120/0000	015 "DIA CIRC CONCR LEN=0046 INSTALLED 1999 LENGTH(AH 1744 BK 3531) ALLEGHENY
			0110/3063	CLEARFIELD T
CLEARFIELD ALLEGHENY T			0110/2773	
			0110/2772	015 "DIA CIRC CONCR LEN=0032 INSTALLED UNKN
			0110/2251	015 "DIA CIRC CONCR LEN=0034 INSTALLED UNKN
			0110/1989	015 "DIA CIRC CONCR LEN=0032 INSTALLED UNKN
			0110/1631	015 "DIA CIRC CONCR LEN=0032 INSTALLED UNKN
			0110/1336	015 "DIA CIRC CONCR LEN=0040 INSTALLED UNKN
			0110/0926	015 "DIA CIRC CONCR LEN=0036 INSTALLED UNKN CLEARFIELD

EXTRACT DATE: 12/28/2024 ROADWAY MANAGEMENT SYSTEM PAGE NUMBER: 30  
PRINT DATE: 12/30/2024 SLD COUNTY/SR - ANNUAL PRINT COUNTY: CAMBRIA

DIR: B TOTAL LEN: 20.352 MI. DIST: 09-3 SR: 36  
LEFT MUN: ALLEGHENY T RIGHT MUN: ALLEGHENY T

030538 FT

027090 FT

024676 FT

0110/0573	ALLEGHENY T
015 "DIA	CIRC CONCR
LEN=0032	INSTALLED UNKN
0110/0517	015 "DIA CIRC CONCR
LEN=0035	INSTALLED 1999
0110/0028	1 0 00221 0 02 0314+90
030538 FT	5 LENGTH(AH 3531 BK 3448)
0110/0000	048 "DIA CIRC CONCR
LEN=0066	INSTALLED UNKN
0100/3084	018 "DIA CIRC CONCR
LEN=0036	INSTALLED UNKN
0100/2740	024 "DIA CIRC CONCR
LEN=0034	INSTALLED UNKN
0100/2395	ALLEGHENY
0100/1862	CLEARFIELD T
018 "DIA	CIRC CONCR
LEN=0028	INSTALLED UNKN
0100/1770	018 "DIA CIRC CONCR
LEN=0030	INSTALLED UNKN
0100/1143	018 "DIA CIRC CONCR
LEN=0030	INSTALLED UNKN
0100/0689	015 "DIA CIRC CONCR
LEN=0036	INSTALLED UNKN
0100/0351	1 0 00221 0 01 0279+12
027090 FT	CLEARFIELD
5 0100/0000	ALLEGHENY T
LENGTH(AH 3448 BK 2414)	ALLEGHENY
0090/2168	CLEARFIELD T
018 "DIA	CIRC CONCR
LEN=0045	INSTALLED 1988
0090/1601	018 "DIA CIRC CONCR
LEN=0050	INSTALLED UNKN
0090/0560	018 "DIA CIRC CONCR
LEN=0045	INSTALLED UNKN
0090/0317	1 0 00221 0 01 0254+98
024676 FT	5 LENGTH(AH 2414 BK 3710)
0090/0000	036 "DIA CIRC CONCR
LEN=0046	INSTALLED UNKN
0080/3617	CLEARFIELD
0080/3173	ALLEGHENY T
018 "DIA	CIRC CONCR
LEN=0050	INSTALLED UNKN
0080/3095	018 "DIA CIRC CONCR
LEN=0050	INSTALLED UNKN
0080/2901	ALLEGHENY
0080/2817	CLEARFIELD T

EXTRACT DATE: 12/28/2024 ROADWAY MANAGEMENT SYSTEM PAGE NUMBER: 29  
PRINT DATE: 12/30/2024 SLD COUNTY/SR - ANNUAL PRINT COUNTY: CAMBRIA

DIR: B TOTAL LEN: 20.352 MI. DIST: 09-3 SR: 36  
LEFT MUN: ALLEGHENY T RIGHT MUN: ALLEGHENY T

WALNUT ST  
(BORO) 0080/0288  
BEAR ST  
(BORO) 0080/0151

1 0 00221 0 01 0218+22 020966 FT  
MAIN ST  
(SR0053 SEG 0500/1170) 0080/0000  
W RAILROAD AV  
(BORO) 0070/1361

E RAILROAD AV  
(BORO) 0070/1295  
LION AL  
(BORO) 0070/1148

CHERRY ST  
(BORO) 0070/0816  
MARKET ST  
(BORO) 0070/0710

0080/2663	018 "DIA CIRC CONCR LEN=0070 INSTALLED UNKN
0080/2420	018 "DIA CAST IRON LEN=0050 INSTALLED UNKN
0080/2062	018 "DIA CIRC CONCR LEN=0070 INSTALLED UNKN
0080/1808	018 "DIA CIRC CONCR LEN=0070 INSTALLED UNKN
0080/1433	018 "DIA CIRC CONCR LEN=0035 INSTALLED UNKN
0080/1212	SCHOOL HOUSE DR (SR1019 SEG 0010/0000) 018 "DIA CIRC CONCR
0080/1208	LEN=0045 INSTALLED 1988 018 "DIA CIRC CONCR
0080/0793	LEN=0065 INSTALLED UNKN
0080/0496	BMS EN 11/0036/0080/0397 1 0 00221 0 01 0222+20 CLEARFIELD CREEK
0080/0397	BMS BG 11/0036/0080/0397 NC CO L DRAKE HW
0080/0054	018 "DIA CIRC CONCR LEN=0038 INSTALLED UNKN
020966 FT	CLEARFIELD ASHVILLE B
0080/0000	LENGTH(AH 3710 BK 1525)
0070/1330	(AAR 529282J)#TRKS 01 018 "DIA CIRC CONCR
0070/1324	LEN=0025 INSTALLED UNKN
0070/0962	MAIN ST (BORO)
0070/0950	018 "DIA CIRC CONCR LEN=0024 INSTALLED UNKN
0070/0710	MARKET ST (SR0053 SEG 0510/0000) 018 "DIA CIRC CONCR
0070/0660	LEN=0012 INSTALLED UNKN HICKORY LN

EXTRACT DATE: 12/28/2024 ROADWAY MANAGEMENT SYSTEM PAGE NUMBER: 28  
PRINT DATE: 12/30/2024 SLD COUNTY/SR - ANNUAL PRINT COUNTY: CAMBRIA

DIR: B TOTAL LEN: 20.352 MI. DIST: 09-3 SR: 36  
LEFT MUN: ASHVILLE B RIGHT MUN: ASHVILLE B

	==	0070/0551	(BORO)	
	---	0070/0460	018 "DIA CIRC CONCR	
	---		LEN=0024 INSTALLED UNKN	
	==	0070/0424	CHESTNUT ST	
	---		(BORO)	
	==	0070/0166	WALNUT ST	
019441 FT	---		(BORO)	
	---	019441 FT	1 0 00221 0 00 0194+04	
	---	5 0070/0000	LENGTH(AH 1525 BK 2536)	
	---		018 "DIA CIRC CONCR	
RONAN DR	---	0060/2456	LEN=0046 INSTALLED UNKN	
(PRDR)	==			
	---	0060/2216	018 "DIA CIRC CONCR	
	---		LEN=0042 INSTALLED UNKN	
	---		NC LI BERTY AV	
ASHVILLE	---	0060/1981	ASHVILLE	
GALLITZIN T	---		DEAN T	
	---	0060/1897	018 "DIA CIRC CONCR	
	---		LEN=0044 INSTALLED UNKN	
	---		018 "DIA CIR PLASTIC	
	---	0060/1524	LEN=0100 INSTALLED UNKN	
MARK HANNA RD	==			
(SR1017 SEG 0050/0763)	---	0060/1028	DEAN	
	---		GALLITZIN T	
	---	0060/0957	024 "DIA CIRC CONCR	
	---		LEN=0044 INSTALLED UNKN	
	==	0060/0801	SUTTON RD	
	---		(T536)	
	---	0060/0630	018 "DIA CIRC CONCR	
	---		LEN=0056 INSTALLED UNKN	
	---	0060/0042	018 "DIA CIRC CONCR	
016905 FT	---		LEN=0060 INSTALLED UNKN	
	---	016905 FT	1 0 00221 0 00 0168+68	
	---	5 0060/0000	LENGTH(AH 2536 BK 2934)	
	---		018 "DIA CIRC CONCR	
	---	0050/2682	LEN=0048 INSTALLED UNKN	
	---		018 "DIA CAST IRON	
	---	0050/2453	LEN=0040 INSTALLED UNKN	
	---		024 "DIA CAST IRON	
	---	0050/2199	LEN=0040 INSTALLED UNKN	
	---		024 "DIA CIRC CONCR	
	---	0050/2013	LEN=0054 INSTALLED UNKN	
	---		018 "DIA CIRC CONCR	
	---	0050/1976	LEN=0056 INSTALLED UNKN	
	---		018 "DIA CIRC CONCR	
	---	0050/1675	LEN=0070 INSTALLED UNKN	
	---		018 "DIA CIRC CONCR	
	---	0050/1326	LEN=0100 INSTALLED UNKN	

EXTRACT DATE: 12/28/2024 ROADWAY MANAGEMENT SYSTEM PAGE NUMBER: 27  
PRINT DATE: 12/30/2024 SLD COUNTY/SR - ANNUAL PRINT COUNTY: CAMBRIA

DIR: B TOTAL LEN: 20.352 MI. DIST: 09-3 SR: 36  
LEFT MUN: GALLITZIN T RIGHT MUN: GALLITZIN T

013971 FT

010454 FT

	==	0050/1198	PETTENATTI RD
-- --		(PRDR)	
-- --		018 "DIA	CIRC CONCR
-- --		LEN=0048	INSTALLED UNKN
-- --		018 "DIA	CIRC CONCR
-- --		LEN=0046	INSTALLED UNKN
-- --		018 "DIA	CIRC CONCR
-- --		LEN=0046	INSTALLED UNKN
-- --		024 "DIA	CIRC CONCR
-- --		LEN=0044	INSTALLED UNKN
		013971 FT	1 0 00221 0 00 0139+34
		5 0050/0000	LENGTH(AH 2934 BK 3517)
-- --		018 "DIA	CIRC CONCR
-- --		LEN=0052	INSTALLED UNKN
-- --		024 "DIA	CIRC CONCR
-- --		LEN=0054	INSTALLED UNKN
-- --		018 "DIA	CIRC CONCR
-- --		LEN=0062	INSTALLED UNKN
-- --		0040/1763	018 "DIA CIRC CONCR
-- --		LEN=0056	INSTALLED UNKN
-- --		018 "DIA	CIRC CONCR
-- --		LEN=0054	INSTALLED UNKN
-- --		024 "DIA	CIRC CONCR
-- --		LEN=0054	INSTALLED UNKN
-- --		018 "DIA	CIRC CONCR
-- --		LEN=0046	INSTALLED UNKN
-- --		018 "DIA	CIRC CONCR
-- --		LEN=0048	INSTALLED UNKN
-- --		024 "DIA	CIRC CONCR
-- --		LEN=0070	INSTALLED UNKN
		010454 FT	1 0 00221 0 00 0104+54
		5 0040/0000	LENGTH(AH 3517 BK 3287)
-- --		0030/2206	018 "DIA CIRC CONCR
-- --		LEN=0052	INSTALLED UNKN
-- --		0030/2002	BELDIN HOLLOW RD
-- --		(T472)	
-- --		024 "DIA	CIRC CONCR
-- --		LEN=0052	INSTALLED UNKN
-- --		018 "DIA	CIRC CONCR
-- --		LEN=0054	INSTALLED UNKN
-- --		018 "DIA	CIRC CONCR
-- --		LEN=0050	INSTALLED UNKN
-- --		018 "DIA	CIRC CONCR
-- --		LEN=0048	INSTALLED UNKN
-- --		018 "DIA	CIRC CONCR
-- --		LEN=0050	INSTALLED UNKN

EXTRACT DATE: 12/28/2024 ROADWAY MANAGEMENT SYSTEM PAGE NUMBER: 26  
PRINT DATE: 12/30/2024 SLD COUNTY/SR - ANNUAL PRINT COUNTY: CAMBRIA

DIR: B TOTAL LEN: 20.352 MI. DIST: 09-3 SR: 36  
LEFT MUN: GALLITZIN T RIGHT MUN: GALLITZIN T

COUPON GALLITZIN RD  
(SR1015 SEG 0140/1883) 0030/0466  
007167 FT

SAND SPRINGS RD  
(T537) 0020/1605

003502 FT

000000 FT

0030/0612	018 "DIA CIRC CONCR LEN=0050	INSTALLED UNKN
007167 FT	1 0 00221 0 00 0071+67	
0030/0000	LENGTH(AH 3287 BK 3665)	
0020/2882	018 "DIA CIRC CONCR LEN=0052	INSTALLED UNKN
0020/2485	018 "DIA CIRC CONCR LEN=0052	INSTALLED UNKN
0020/0936	072"H 72"W CONCR ARCH LEN=0054	INSTALLED UNKN
0020/0918	T LT LAUREL STRUCTURE LENGTH 8 FT BMSID 11/0036/0020/0918	
0020/0735	048 "DIA CIRC CONCR LEN=0051	INSTALLED UNKN
0020/0194	018 "DIA CIRC CONCR LEN=0054	INSTALLED UNKN
003502 FT	1 0 00221 0 00 0035+02	
0020/0000	LENGTH(AH 3665 BK 3502)	
0010/3407	018 "DIA CIRC CONCR LEN=0067	INSTALLED UNKN
0010/3069	018 "DIA CIRC CONCR LEN=0070	INSTALLED UNKN
0010/2803	018 "DIA CIRC CONCR LEN=0064	INSTALLED UNKN
0010/2548	018 "DIA CIRC CONCR LEN=0055	INSTALLED UNKN
0010/1634	018 "DIA CIRC CONCR LEN=0064	INSTALLED UNKN
0010/1362	018 "DIA CIRC CONCR LEN=0056	INSTALLED UNKN
0010/0776	018 "DIA CIRC CONCR LEN=0054	INSTALLED UNKN
000000 FT	1 0 00221 0 00 0000+00	
NC CO	COL DRAKE HW	
INTER-BK	COL DRAKE HW (SR0036 SEG 0580/0548)	
	MFC BEGIN = C	
	BK-BLAIR	(07)
0010/0000	LENGTH(AH 3502 BK 0000)	

EXTRACT DATE: 12/28/2024 ROADWAY MANAGEMENT SYSTEM PAGE NUMBER: 25  
PRINT DATE: 12/30/2024 SLD COUNTY/SR - ANNUAL PRINT COUNTY: CAMBRIA  
DIR: E TOTAL LEN: 23.598 MI. DIST: 09-3 SR: 22  
LEFT MUN: CRESSON T RIGHT MUN: CRESSON T



EXTRACT DATE: 12/28/2024 ROADWAY MANAGEMENT SYSTEM PAGE NUMBER: 24  
PRINT DATE: 12/30/2024 SLD COUNTY/SR - ANNUAL PRINT COUNTY: CAMBRIA

DIR: E TOTAL LEN: 23.598 MI. DIST: 09-3 SR: 22  
LEFT MUN: CRESSON T RIGHT MUN: CRESSON T

WILLIAM PENN HW (SR0022 SEG 0011/0000) INTER-AHD RAMP C RD 0431/3218		INTER-AHD WILLIAM PENN HW 0430/3181 (SR0022 SEG 0010/0000)
(SR8014 SEG 0260/0000) 0431/2977		RAMP B RD (SR8014 SEG 0020/1387)
		018 "DIA CIRC CONCR LEN=0070 INSTALLED UNKN
		0430/2115
		018 "DIA CIRC CONCR LEN=0070 INSTALLED UNKN
		0430/1152
018 "DIA CIRC CONCR LEN=0050 INSTALLED UNKN 0431/2089		RAMP A RD (SR8014 SEG 0010/0000)
RAMP D RD (SR8014 SEG 0250/1565) 0431/2008		
024 "DIA CIRC CONCR LEN=0070 INSTALLED UNKN 0431/1494		
018 "DIA CIRC CONCR LEN=0110 INSTALLED UNKN 0431/1146		
		018 "DIA CIRC CONCR LEN=0110 INSTALLED UNKN
		0430/0807
		024 "DIA CIRC CONCR LEN=0065 INSTALLED UNKN
		0430/0459
		018 "DIA CIRC CONCR LEN=0065 INSTALLED UNKN
		0430/0055
036 "DIA CIRC CONCR LEN=0110 INSTALLED UNKN 0431/0047		121416 FT 1 0 01101 0 00 1220+56
1 0 01101 0 00 1221+11 121338 FT		CROSSOVER RD
CROSSOVER RD (CONN)		(CONN)
LENGTH(AH 3218 BK 2619) 0431/0000		5 0430/0000 LENGTH(AH 3181 BK 2527)
018 "DIA CIRC CONCR LEN=0068 INSTALLED UNKN 0421/2106		
		018 "DIA CIRC CONCR LEN=0065 INSTALLED 1988
		0420/2063
018 "DIA CIRC CONCR LEN=0068 INSTALLED UNKN 0421/1548		
		018 "DIA CIRC CONCR LEN=0065 INSTALLED 1988
		0420/1525
		018 "DIA CIRC CONCR LEN=0065 INSTALLED 1988
		0420/0989
018 "DIA CIRC CONCR LEN=0060 INSTALLED UNKN 0421/0983		
		018 "DIA CIRC CONCR LEN=0070 INSTALLED 1988
		0420/0456
018 "DIA CIRC CONCR LEN=0064 INSTALLED UNKN 0421/0410		
018 "DIA CIRC CONCR LEN=0200 INSTALLED UNKN 0421/0092		
1 0 01101 0 00 1196+42 118719 FT		118889 FT 1 0 01101 0 00 1194+29

DIR: E		TOTAL LEN:	23.598 MI.	DIST: 09-3	SR: 22
LEFT MUN: CRESSON T				RIGHT MUN: CRESSON T	
LENGTH(AH 2619 BK 2240)	0421/0000				0420/0000 LENGTH(AH 2527 BK 2116)
		-- --			036 "DIA CIRC CONCR
		-- --			LEN=0090 INSTALLED 1988
		-- --			018 "DIA CIRC CONCR
					LEN=0090 INSTALLED 1988
		-- --			054 "DIA CIRC CONCR
		-- --			LEN=0628 INSTALLED 1988
		-- --			018 "DIA CIRC CONCR
		-- --			LEN=0060 INSTALLED 1988
		-- --			018 "DIA CIRC CONCR
					LEN=0290 INSTALLED UNKN
					W 0410/0249 RWIS SITE/AT CRESSON MO
036 "DIA CIRC CONCR	LEN=0080 INSTALLED UNKN 0411/0180	-- --			018 "DIA CIRC CONCR
		-- --			LEN=0060 INSTALLED 1988
018 "DIA CIRC CONCR	LEN=0090 INSTALLED UNKN 0411/0100	-- --			
BMSSEN 11/0022/0411/0000	0411/0063				0410/0063 BMSSEN 11/0022/0410/0000
O 01101 O 00 1173+14	116479 FT				1 O 01101 O 00 1173+49
NO UNDERPASS INFORMATION					NO UNDERPASS INFORMATION
BMSG 11/0022/0411/0000					BMSG 11/0022/0410/0000
LENGTH(AH 2240 BK 1379)	0411/0000				0410/0000 LENGTH(AH 2116 BK 1463)
		-- --			018 "DIA CIRC CONCR
					LEN=0060 INSTALLED UNKN
036 "DIA CIRC CONCR	LEN=0160 INSTALLED UNKN 0401/0906	-- --			
RAMP H RD					RAMP G RD
SR8012 SEG 0500/0000)	0401/0892				(SR8012 SEG 0750/0959)
		-- --			036 "DIA CIRC CONCR
		-- --			LEN=0060 INSTALLED UNKN
018 "DIA CIRC CONCR	LEN=0070 INSTALLED UNKN 0401/0522	-- --			
		-- --			018 "DIA CIRC CONCR
					LEN=0060 INSTALLED UNKN
O 01101 O 00 1157+44	115100 FT				1 O 01101 O 00 1158+81
SR 2014 EBL					SR 2014 EBL
OP ID 11/2014/0170/0000					OP ID 11/2014/0170/0000
LENGTH(AH 1379 BK 2547)	0401/0000				0400/0000 LENGTH(AH 1463 BK 2597)
		-- --			018 "DIA CIRC CONCR
		-- --			LEN=0065 INSTALLED UNKN
		-- --			018 "DIA CIRC CONCR
					LEN=0060 INSTALLED UNKN
018 "DIA CIRC CONCR	LEN=0060 INSTALLED UNKN 0391/1718	-- --			
		-- --			018 "DIA CIRC CONCR
					LEN=0060 INSTALLED UNKN
					RAMP L RD
					(SR8012 SEG 0010/0000)

DIR: E TOTAL LEN: 23.598 MI. DIST: 09-3 SR: 22  
LEFT MUN: CRESSON T RIGHT MUN: CRESSON T

EXTRACT DATE: 12/28/2024 ROADWAY MANAGEMENT SYSTEM PAGE NUMBER: 21  
PRINT DATE: 12/30/2024 SLD COUNTY/SR - ANNUAL PRINT COUNTY: CAMBRIA

DIR: E TOTAL LEN: 23.598 MI. DIST: 09-3 SR: 22  
LEFT MUN: CRESSON T RIGHT MUN: CRESSON T

(CONN)	0371/0478		0370/0560 (CONN)
018 "DIA CIRC CONCR			036 "DIA CIRC CONCR
LEN=0070 INSTALLED UNKN 0371/0126			LEN=0060 INSTALLED UNKN
1 0 01101 0 00 1074+65 106943 FT			106960 FT 1 0 01101 0 00 1074+07
SR 2019			SR 2019
OP ID 11/2019/0050/0919			OP ID 11/2019/0050/0919
LENGTH(AH 2322 BK 2827) 0371/0000			LENGTH(AH 2435 BK 2786) 0370/0000
			018 "DIA CIRC CONCR
			LEN=0090 INSTALLED 1988
KOKOMO CREEK			KOKOMO CREEK
STRUCTURE LENGTH 14 FT			STRUCTURE LENGTH 14 FT
BMSID 11/0022/0360/2108 0361/2138			BMSID 11/0022/0360/2108
			018 "DIA CIRC CONCR
			LEN=0090 INSTALLED 1988
RAMP F RD			RAMP A RD
(SR8010 SEG 0500/0000) 0361/1571			(SR8010 SEG 0760/1713) 0360/1403
018 "DIA CIRC CONCR			
LEN=0060 INSTALLED UNKN 0361/0902			
018 "DIA CIRC CONCR			RAMP B RD
LEN=0060 INSTALLED UNKN 0361/0202			(SR8010 SEG 0750/0000) 0360/0204
1 0 01101 0 00 1047+26 104116 FT			104174 FT 1 0 01101 0 00 1047+11
SR 0053 NBL			SR 0053 NBL
OP ID 11/0053/0280/0000			OP ID 11/0053/0280/0000
LENGTH(AH 2827 BK 3719) 0361/0000			LENGTH(AH 2786 BK 3751) 0360/0000
036 "DIA CIRC METAL			
LEN=0177 INSTALLED UNKN 0351/3502			
018 "DIA CIRC CONCR			
LEN=0216 INSTALLED UNKN 0351/3285			
RAMP E RD			
(SR8010 SEG 0250/1315) 0351/3176			
BMSID 11/0022/0351/2856 0351/3054			0350/3045 BMSID 11/0022/0350/2847
1 0 01101 0 00 1037+98			1 0 01101 0 00 1037+94
NORFOLK SOUTHERN RAI RR			NORFOLK SOUTHERN RAI RR
BMSBG 11/0022/0351/2856 0351/2856			BMSBG 11/0022/0350/2847
LITTLE CONEMAUGH RIVER			LITTLE CONEMAUGH RIVER
STRUCTURE LENGTH 12 FT			STRUCTURE LENGTH 12 FT
BMSID 11/0022/0350/2415 0351/2424			BMSID 11/0022/0350/2415
072 "H 72 "W CONC STRUCT			
LEN=0100 INSTALLED UNKN 0351/2417			
018 "DIA CIRC CONCR			
LEN=0060 INSTALLED UNKN 0351/1121			

018 "DIA CIRC METAL

DIR: E TOTAL LEN: 23.598 MI. DIST: 09-3 SR: 22  
LEFT MUN: CRESSON T RIGHT MUN: CRESSON T

EXTRACT DATE: 12/28/2024 ROADWAY MANAGEMENT SYSTEM PAGE NUMBER: 19  
PRINT DATE: 12/30/2024 SLD COUNTY/SR - ANNUAL PRINT COUNTY: CAMBRIA

DIR: E TOTAL LEN: 23.598 MI. DIST: 09-3 SR: 22  
LEFT MUN: MUNSTER T RIGHT MUN: MUNSTER T

018 "DIA CIRC CONCR LEN=0075 INSTALLED UNKN 0311/2081	---	---	---	0310/1744	018 "DIA CIRC CONCR LEN=0065 INSTALLED UNKN
024 "DIA CIRC METAL LEN=0255 INSTALLED UNKN 0311/1110	---	---	---		
018 "DIA CIRC CONCR LEN=0075 INSTALLED UNKN 0311/0079	---	---	---	0310/0193	018 "DIA CIRC CONCR LEN=0065 INSTALLED UNKN
1 0 01101 0 00 0923+12 091574 FT LENGTH(AH 2560 BK 2303) 0311/0000	---	---	---	091668 FT 0310/0000	1 0 01101 0 00 0921+98 LENGTH(AH 2507 BK 2291)
	---	---	---	0300/1849	018 "DIA CIRC METAL LEN=0120 INSTALLED UNKN
	---	---	---	0300/0931	018 "DIA CIRC CONCR LEN=0070 INSTALLED UNKN
018 "DIA CIRC CONCR LEN=0075 INSTALLED UNKN 0301/0834	---	---	---		
030 "DIA CIRC CONCR LEN=0120 INSTALLED UNKN 0301/0409	---	---	---	0300/0064	018 "DIA CIRC CONCR LEN=0085 INSTALLED UNKN
1 0 01101 0 00 0899+49 089271 FT LENGTH(AH 2303 BK 1563) 0301/0000	---	---	---	089377 FT 0300/0000	1 0 01101 0 00 0899+07 LENGTH(AH 2291 BK 1578)
RAMP G RD (SR8008 SEG 0500/0000) 0291/0888	==	==	==	0290/0860	RAMP F RD (SR8008 SEG 0750/0912)
1 0 01101 0 00 0883+19 087708 FT SR 0164 EBL				087799 FT	1 0 01101 0 00 0883+29 SR 0164 EBL
OP ID 11/0164/0014/0000 LENGTH(AH 1563 BK 2724) 0291/0000	---	---	---	0290/0000	OP ID 11/0164/0014/0000 LENGTH(AH 1578 BK 2805)
	---	---	---	0280/2793	018 "DIA CIRC CONCR LEN=0070 INSTALLED UNKN
024 "DIA CIRC CONCR LEN=0060 INSTALLED 1980 0281/2661	---	---	---		
	---	---	---	0280/1680	018 "DIA CIRC CONCR LEN=0060 INSTALLED UNKN
018 "DIA CIRC CONCR LEN=0064 INSTALLED UNKN 0281/2083	---	---	---		
	---	---	---	0280/1134	018 "DIA CIRC CONCR LEN=0060 INSTALLED UNKN
RAMP H RD (SR8008 SEG 0250/1235) 0281/1521	==	==	==	0280/1028	RAMP E RD (SR8008 SEG 0010/0000)

EXTRACT DATE: 12/28/2024 ROADWAY MANAGEMENT SYSTEM PAGE NUMBER: 18  
PRINT DATE: 12/30/2024 SLD COUNTY/SR - ANNUAL PRINT COUNTY: CAMBRIA

DIR: E TOTAL LEN: 23.598 MI. DIST: 09-3 SR: 22  
LEFT MUN: MUNSTER T RIGHT MUN: MUNSTER T

018 "DIA CIRC CONCR LEN=0046 INSTALLED UNKN 0281/1514	---	---	---	---	
BMSID 11/0022/0280/0000 0281/0130	---	---	---	---	0280/0200
	---	---	---	---	0280/0130
1 0 01101 0 00 0855+30 084984 FT	---	---	---	---	0280/0010
SR 2014	---	---	---	---	084994 FT
BMSBG 11/0022/0280/0000	---	---	---	---	018 "DIA CIRC CONCR
LENGTH(AH 2724 BK 3205) 0281/0000	---	---	---	---	LEN=0055 INSTALLED UNKN
018 "DIA CIRC CONCR	---	---	---	---	1 0 01101 0 00 0855+30
LEN=0046 INSTALLED UNKN 0271/3186	---	---	---	---	SR 2014
	---	---	---	---	BMSBG 11/0022/0280/0000
084 "DIA CIRC CONCR	---	---	---	---	LENGTH(AH 2805 BK 3169)
LEN=0210 INSTALLED 1980 0271/2484	---	---	---	---	018 "DIA CIRC CONCR
	---	---	---	---	LEN=0100 INSTALLED UNKN
	---	---	---	---	018 "DIA CIRC CONCR
	---	---	---	---	LEN=0080 INSTALLED UNKN
018 "DIA CIRC CONCR	---	---	---	---	018 "DIA CIRC CONCR
LEN=0004 INSTALLED UNKN 0271/1300	---	---	---	---	LEN=0070 INSTALLED UNKN
036 "DIA CIRC METAL	---	---	---	---	
LEN=0353 INSTALLED UNKN 0271/0425	---	---	---	---	024 "DIA CIRC METAL
	---	---	---	---	LEN=0150 INSTALLED UNKN
1 0 01101 0 00 0824+75 081779 FT	---	---	---	---	1 0 01101 0 00 0824+76
LENGTH(AH 3205 BK 3296) 0271/0000	---	---	---	---	LENGTH(AH 3169 BK 3249)
	---	---	---	---	018 "DIA CIRC CONCR
018 "DIA CIRC CONCR	---	---	---	---	LEN=0070 INSTALLED UNKN
LEN=0040 INSTALLED 1988 0261/2594	---	---	---	---	
LITTLE CONEMAUGH RUN	---	---	---	---	LITTLE CONEMAUGH RUN
STRUCTURE LENGTH 7 FT	---	---	---	---	STRUCTURE LENGTH 7 FT
BMSID 11/0022/0260/2337 0261/2237	---	---	---	---	BMSID 11/0022/0260/2337
018 "DIA CIRC CONCR	---	---	---	---	018 "DIA CIRC CONCR
LEN=0200 INSTALLED 1988 0261/2137	---	---	---	---	LEN=0120 INSTALLED UNKN
	---	---	---	---	018 "DIA CIRC CONCR
	---	---	---	---	LEN=0120 INSTALLED UNKN
024 "DIA CIRC CONCR	---	---	---	---	
LEN=0041 INSTALLED 1988 0261/0876	---	---	---	---	

EXTRACT DATE: 12/28/2024 ROADWAY MANAGEMENT SYSTEM PAGE NUMBER: 17  
PRINT DATE: 12/30/2024 SLD COUNTY/SR - ANNUAL PRINT COUNTY: CAMBRIA

DIR: E TOTAL LEN: 23.598 MI. DIST: 09-3 SR: 22  
LEFT MUN: MUNSTER T RIGHT MUN: MUNSTER T

018 "DIA CIRC CONCR LEN=0040 INSTALLED 1988	0261/0412	0260/0984	018 "DIA CIRC CONCR LEN=0075 INSTALLED UNKN
MUNSTER		0260/0588	018 "DIA CIRC CONCR LEN=0075 INSTALLED UNKN
CAMBRIA T	0261/0207	0260/0358	MUNSTER CAMBRIA T
		0260/0275	018 "DIA CIRC CONCR LEN=0070 INSTALLED UNKN
018 "DIA CIRC CONCR LEN=0040 INSTALLED 1988	0261/0154	078576 FT	1 0 01101 0 00 0791+47
1 0 01101 0 00 0793+14 078483 FT		0260/0000	LENGTH(AH 3249 BK 2189)
LENGTH(AH 3296 BK 2176)	0261/0000	0250/2156	030 "DIA CIRC CONCR LEN=0070 INSTALLED UNKN
		0250/1836	010 "DIA CIRC CONCR LEN=0040 INSTALLED UNKN
018 "DIA CIRC CONCR LEN=0041 INSTALLED 1988	0251/1623		
018 "DIA CIRC METAL LEN=0050 INSTALLED 1988	0251/0845		
018 "DIA CIRC CONCR LEN=0120 INSTALLED UNKN	0251/0596		
		0250/0183	018 "DIA CIRC CONCR LEN=0200 INSTALLED UNKN
		076387 FT	1 0 01101 0 00 0769+73
1 0 01101 0 00 0766+49 076307 FT		0250/0000	060 "DIA CIRC CONCR LEN=0285 INSTALLED UNKN
LENGTH(AH 2176 BK 2050)	0251/0000	0240/1550	LENGTH(AH 2189 BK 2026)
			018 "DIA CIRC CONCR LEN=0200 INSTALLED 1987
060 "DIA CIRC CONCR LEN=0295 INSTALLED UNKN	0241/1440		
		0240/1064	018 "DIA CIRC CONCR LEN=0200 INSTALLED UNKN
		0240/0537	018 "DIA CIRC CONCR LEN=0080 INSTALLED UNKN
1 0 01101 0 00 0748+77 074257 FT		074361 FT	1 0 01101 0 00 0749+26
OTHER			OTHER
OVERPASS IS RR X-ING			OVERPASS IS RR X-ING
LENGTH(AH 2050 BK 3030)	0241/0000	0240/0000	LENGTH(AH 2026 BK 3011)
		0230/2476	018 "DIA CIRC CONCR LEN=0060 INSTALLED UNKN
018 "DIA CIRC CONCR LEN=0042 INSTALLED UNKN	0231/2512		
		0230/1917	018 "DIA CIRC CONCR LEN=0060 INSTALLED UNKN
018 "DIA CIRC CONCR			



DIR: E		TOTAL LEN: 23.598 MI.		DIST: 09-3		SR: 22	
LEFT MUN: CAMBRIA T				RIGHT MUN: CAMBRIA T			
LEN=0046	INSTALLED UNKN	0231/1966	---				
SIGN: 4 CHORD TRUSS					0230/1335	018 "DIA CIRC CONCR	
BMSID 11/0022/0230/1279	0231/1333		---		LEN=0100	INSTALLED UNKN	
RAMP D RD			---		SIGN: 4 CHORD TRUSS		
SR8006 SEG 0500/0000)	0231/1275		---		BMSID 11/0022/0230/1279		
60 "DIA CIRC CONCR			---		RAMP C RD		
LEN=0135	INSTALLED UNKN	0231/1143	---		(SR8006 SEG 0752/0673)		
030 "DIA CIRC CONCR					0230/0997	018 "DIA CIRC CONCR	
LEN=0045	INSTALLED UNKN	0231/0728	---		LEN=0110	INSTALLED UNKN	
0 00052 0 07 1233+78 071227 FT					0230/0707	024 "DIA CIRC CONCR	
SR 2014 EBL			---		LEN=0110	INSTALLED UNKN	
OP ID 11/2014/0010/0000			---		RAMP B RD		
NC WILLIAM PENN HW			---		(SR8006 SEG 0762/0000)		
LENGTH(AH 3030 BK 2095)	0231/0000		---		018 "DIA CIRC CONCR		
018 "DIA CIRC CONCR			---		LEN=0100	INSTALLED UNKN	
LEN=0055	INSTALLED UNKN	0221/2083	---		1 0 00052 0 06 1233+23		
RAMP A RD					SR 2014 EBL		
SR8006 SEG 0262/0421)	0221/1430		---		OP ID 11/2014/0010/0000		
TR LAKE ROWENA			---		NC WILLIAM PENN HW		
STRUCTURE LENGTH 16 FT			---		LENGTH(AH 3011 BK 2146)		
BMSID 11/0022/0220/1419	0221/1340		---				
018 "DIA CIRC CONCR					0220/1419	TR LAKE ROWENA	
LEN=0050	INSTALLED UNKN	0221/0620	---		STRUCTURE LENGTH 16 FT		
018 "DIA CIRC CONCR			---		BMSID 11/0022/0220/1419		
LEN=0038	INSTALLED UNKN	0221/0342	---		018 "DIA CIRC CONCR		
018 "DIA CIRC CONCR					LEN=0070	INSTALLED UNKN	
LEN=0032	INSTALLED UNKN	0221/0014	---		018 "DIA CIRC CONCR		
0 00052 0 06 1211+00 069132 FT			---		LEN=0055	INSTALLED UNKN	
LENGTH(AH 2095 BK 3690)	0221/0000		---				
069204 FT					0220/0310	018 "DIA CIRC CONCR	
			---		LEN=0050	INSTALLED UNKN	
			---		018 "DIA CIRC CONCR		
			---		LEN=0050	INSTALLED UNKN	
			---				
			---		0220/0031	018 "DIA CIRC CONCR	
			---		LEN=0050	INSTALLED UNKN	
			---				
			---		069204 FT	1 0 00052 0 06 1211+74	
			---		0220/0000	LENGTH(AH 2146 BK 3690)	
			---		018 "DIA CIRC CONCR		
			---		LEN=0050	INSTALLED 1988	
			---		0210/3451		

EXTRACT DATE: 12/28/2024 ROADWAY MANAGEMENT SYSTEM PAGE NUMBER: 15  
PRINT DATE: 12/30/2024 SLD COUNTY/SR - ANNUAL PRINT COUNTY: CAMBRIA

DIR: E TOTAL LEN: 23.598 MI. DIST: 09-3 SR: 22  
LEFT MUN: CAMBRIA T RIGHT MUN: CAMBRIA T

024 "DIA CIRC CONCR LEN=0050 INSTALLED UNKN 0211/3398	---	0210/3073 018 "DIA CIRC CONCR LEN=0050 INSTALLED 1988
024 "DIA CIRC CONCR LEN=0060 INSTALLED UNKN 0211/3062	---	0210/2814 024 "DIA CIRC CONCR LEN=0050 INSTALLED 1988
024 "DIA CIRC CONCR LEN=0052 INSTALLED UNKN 0211/2814 (APRA) FOSTER WINELAND RUBISCH RD (T447)	0211/2769	(APRA) FOSTER WINELAND RUBISCH RD (T447)
BMSSEN 11/0022/0210/2243 0211/2337 1 0 00052 0 06 1197+79		0210/2749 018 "DIA CIRC CONCR LEN=0060 INSTALLED 1988
TRIB ROARNG RUN BMSBG 11/0022/0210/2243 0211/2289		0210/2491 BMSSEN 11/0022/0210/2243 1 0 00052 0 06 1197+79
018 "DIA CIRC CONCR LEN=0050 INSTALLED UNKN 0211/2257		0210/2291 TRIB ROARNG RUN
018 "DIA CIRC CONCR LEN=0050 INSTALLED UNKN 0211/2227		0210/2243 BMSBG 11/0022/0210/2243
018 "DIA CIRC CONCR LEN=0048 INSTALLED UNKN 0211/1974		0210/1991 018 "DIA CIRC CONCR LEN=0050 INSTALLED UNKN
CENTER ST (SR2013 SEG 0080/0000)		0210/1620 024 "DIA CIRC CONCR LEN=0080 INSTALLED 1988
WILMORE RD (SR2013 SEG 0080/0000)		0210/1490 054 "DIA CIRC METAL LEN=0300 INSTALLED 1988
018 "DIA CIRC CONCR LEN=0051 INSTALLED UNKN 0211/0993		0210/1259 CENTER ST (SR2013 SEG 0080/0000)
018 "DIA CIRC CONCR LEN=0040 INSTALLED 1988 0211/0689		0210/0967 018 "DIA CIRC CONCR LEN=0050 INSTALLED 1988
018 "DIA CIRC CONCR LEN=0038 INSTALLED UNKN 0211/0393		0210/0662 018 "DIA CIRC CONCR LEN=0050 INSTALLED 1988
018 "DIA CIRC CONCR LEN=0038 INSTALLED UNKN 0211/0137		0210/0385 018 "DIA CIRC CONCR LEN=0050 INSTALLED 1988

EXTRACT DATE: 12/28/2024 ROADWAY MANAGEMENT SYSTEM PAGE NUMBER: 14  
PRINT DATE: 12/30/2024 SLD COUNTY/SR - ANNUAL PRINT COUNTY: CAMBRIA

DIR: E TOTAL LEN: 23.598 MI. DIST: 09-3 SR: 22  
LEFT MUN: CAMBRIA T RIGHT MUN: CAMBRIA T

1 0 00052 0 06 1174+94 065442 FT		0210/0110	018 "DIA CIRC CONCR
LENGTH(AH 3690 BK 3413) 0211/0000		065514 FT	LEN=0050 INSTALLED 1988
		0210/0000	1 0 00052 0 06 1175+05
		0200/3225	LENGTH(AH 3690 BK 3428)
018 "DIA CIRC CONCR			018 "DIA CIRC CONCR
LEN=0038 INSTALLED UNKN 0201/3268			LEN=0060 INSTALLED UNKN
		0200/2732	018 "DIA CIRC CONCR
032 "DIA CIR PLASTIC			LEN=0060 INSTALLED UNKN
LEN=0172 INSTALLED UNKN 0201/2600			
018 "DIA CIRC CONCR			
LEN=0077 INSTALLED UNKN 0201/2135			
		0200/1791	018 "DIA CIRC CONCR
			LEN=0100 INSTALLED UNKN
		0200/0984	018 "DIA CIRC CONCR
BMS EN 11/0022/0200/0435 0201/0544		0200/0486	LEN=0060 INSTALLED UNKN
1 0 00052 0 06 1145+69			BMS EN 11/0022/0200/0435
SR 0160			1 0 00052 0 06 1145+69
BMS BG 11/0022/0200/0435 0201/0493		0200/0435	SR 0160
018 "DIA CIRC CONCR			BMS BG 11/0022/0200/0435
LEN=0046 INSTALLED UNKN 0201/0458			
018 "DIA CIRC CONCR			
LEN=0057 INSTALLED UNKN 0201/0083			
1 0 00052 0 06 1139+91 062029 FT		062086 FT	1 0 00052 0 06 1141+33
LENGTH(AH 3413 BK 3604) 0201/0000		0200/0000	LENGTH(AH 3428 BK 3571)
		0190/3325	018 "DIA CIRC CONCR
018 "DIA CIRC CONCR			LEN=0060 INSTALLED UNKN
LEN=0038 INSTALLED UNKN 0191/3251			
		0190/3035	018 "DIA CIRC CONCR
BMS EN 11/0022/0190/2749 0191/2839		0190/2807	LEN=0070 INSTALLED UNKN
1 0 00052 0 06 1132+80			BMS EN 11/0022/0190/2749
SR 8004 0010(TO SR 4031			1 0 00052 0 06 1132+80
BMS BG 11/0022/0190/2749 0191/2781		0190/2749	SR 8004 0010(TO SR 4031
		0190/2740	BMS BG 11/0022/0190/2749
		0190/2470	018 "DIA CIRC CONCR
			LEN=0046 INSTALLED UNKN
			018 "DIA CIRC CONCR
			LEN=0110 INSTALLED UNKN
SIGN: CANTILEVER			
BMS ID 11/0022/0191/2562 0191/2562			
RAMP C RD			
(SR8004 SEG 0250/0740) 0191/2369		0190/2246	RAMP B RD
		0190/2216	(SR8004 SEG 0260/1688)
			018 "DIA CIRC CONCR
018 "DIA CIRC CONCR			LEN=0070 INSTALLED UNKN

EXTRACT DATE: 12/28/2024 ROADWAY MANAGEMENT SYSTEM PAGE NUMBER: 13  
PRINT DATE: 12/30/2024 SLD COUNTY/SR - ANNUAL PRINT COUNTY: CAMBRIA

DIR: E TOTAL LEN: 23.598 MI. DIST: 09-3 SR: 22  
LEFT MUN: CAMBRIA T RIGHT MUN: CAMBRIA T

LEN=0080	INSTALLED	1988	0191/2175	---	---	---	0190/1927	018 "DIA CIRC CONCR	LEN=0060	INSTALLED	UNKN
018 "DIA CIRC CONCR				---	---	---					
LEN=0060	INSTALLED	UNKN	0191/1897	---	---	---	0190/1672	018 "DIA CIRC CONCR	LEN=0070	INSTALLED	UNKN
								RAMP A RD			
							0190/1605	(SR8004 SEG 0010/0000)			
018 "DIA CIRC CONCR				---	---	---					
LEN=0055	INSTALLED	UNKN	0191/1530	---	---	---					
WALMART LT								WALMART LT			
(PRDR)								(PRDR)			
PENNDOT DISTRICT 9-3 LT								PENNDOT DISTRICT 9-3 LT			
(PRDR)								(PRDR)			
			0191/1304	==	==	==	0190/1311				
							0190/1052	018 "DIA CIRC CONCR	LEN=0060	INSTALLED	UNKN
							0190/0742	018 "DIA CIRC CONCR	LEN=0055	INSTALLED	UNKN
018 "DIA CIRC CONCR				---	---	---					
LEN=0038	INSTALLED	UNKN	0191/0708	---	---	---					
WESTMORELAND AV								WESTMORELAND AV			
(T602)			0191/0630	==	==	==	0190/0630	(T602)			
							0190/0399	015 "DIA CIRC CONCR	LEN=0105	INSTALLED	2001
							0190/0146	018 "DIA CIRC CONCR	LEN=0055	INSTALLED	UNKN
1 0 00052 0 06 1105+25 058425 FT							058515 FT	1 0 00052 0 06 1105+25			
BEULAH RD								BEULAH RD			
(SR3034 SEG 0100/3593)								(SR3034 SEG 0100/3593)			
				==	==	==	0190/0000	LENGTH(AH 3571 BK 2932)			
LENGTH(AH 3604 BK 2931)			0191/0000	---	---	---					
018 "DIA CIRC CONCR				---	---	---					
LEN=0080	INSTALLED	UNKN	0181/2824	---	---	---	0180/2840	018 "DIA CIRC CONCR	LEN=0050	INSTALLED	UNKN
018 "DIA CIRC CONCR				---	---	---					
LEN=0080	INSTALLED	UNKN	0181/2604	---	---	---	0180/2640	018 "DIA CIRC CONCR	LEN=0050	INSTALLED	UNKN
LC TO PLAZA LT											
(CONN)			0181/2517	==	==	==					
LC FROM PLAZA LT											
(CONN)			0181/2428	==	==	==					
SIGN: POLE MOUNTED											
BMSID 11/0022/0181/2275			0181/2372	---	---	---					
024 "DIA CIRC CONCR				---	---	---					
LEN=0044	INSTALLED	UNKN	0181/2324	---	---	---					
								036 "DIA CIRC CONCR			

EXTRACT DATE: 12/28/2024 ROADWAY MANAGEMENT SYSTEM PAGE NUMBER: 12  
PRINT DATE: 12/30/2024 SLD COUNTY/SR - ANNUAL PRINT COUNTY: CAMBRIA

DIR: E TOTAL LEN: 23.598 MI. DIST: 09-3 SR: 22  
LEFT MUN: CAMBRIA T RIGHT MUN: CAMBRIA T

LC TO PLAZA LT  
(CONN)

0181/1915

018 "DIA CIRC CONCR  
LEN=0999 INSTALLED UNKN  
REL.WWAY  
STRUCTURE LENGTH 8 FT  
BMSID 11/0022/0180/1894  
LC FROM PLAZA LT  
(CONN)

0181/1843

0181/1838

0181/1805

COOKS RD  
(T608)  
MINI MALL RD  
(SR3032 SEG 0010/0000)

0181/0912

018 "DIA CIRC CONCR  
LEN=0042 INSTALLED UNKN  
SIGN: 4 CHORD TRUSS  
BMSID 11/0022/0180/0104  
1 0 00052 0 06 1076+54 055494 FT  
LENGTH(AH 2931 BK 3070)  
018 "DIA CIRC CONCR  
LEN=0080 INSTALLED UNKN  
RAMP W RD  
(SR8011 SEG 0510/0000)

0181/0587

0181/0114

0181/0000

0171/2940

0171/2896

RAMP X RD  
(SR8011 SEG 0500/0978)  
018 "DIA CIRC CONCR  
LEN=0100 INSTALLED UNKN

0171/2471

0171/2289

SR 0219 NBL  
OP ID 11/0219/0394/0000  
SR 0219 SBL  
OP ID 11/0219/0395/0000  
018 "DIA CIRC CONCR  
LEN=0100 INSTALLED UNKN  
RAMP V RD

0171/1897

0171/1751

0171/1560

0180/2344 LEN=0050 INSTALLED UNKN

0180/1936 018 "DIA CIRC METAL  
LEN=0043 INSTALLED UNKN

REL.WWAY  
STRUCTURE LENGTH 8 FT  
BMSID 11/0022/0180/1894

0180/1894

0180/1381 LC FROM SHEETZ LT  
(CONN)

0180/1222 LC TO SHEETZ LT  
(CONN)

0180/0957 018 "DIA CIRC CONCR  
LEN=0050 INSTALLED UNKN  
COOKS RD  
(T608)

MINI MALL RD  
(SR3032 SEG 0010/0000)

0180/0896

0180/0600 018 "DIA CIRC CONCR  
LEN=0050 INSTALLED UNKN

SIGN: 4 CHORD TRUSS  
BMSID 11/0022/0180/0104  
1 0 00052 0 06 1075+62 055583 FT  
LENGTH(AH 2932 BK 3069)

0180/0104

0180/0000

RAMP Y RD  
(SR8011 SEG 0760/1618)  
036 "DIA CIR PLASTIC  
LEN=0244 INSTALLED UNKN  
RAMP Z RD  
(SR8011 SEG 0750/0000)

0170/2752

0170/2505

0170/2279

0170/2200 014 "DIA CIR PLASTIC  
LEN=0247 INSTALLED UNKN  
SR 0219 NBL

OP ID 11/0219/0394/0000

SR 0219 SBL

OP ID 11/0219/0395/0000

0170/1724

RAMP T RD

DIR: E	TOTAL LEN: 23.598 MI.	DIST: 09-3	SR: 22
LEFT MUN: CAMBRIA T		RIGHT MUN: CAMBRIA T	
SR8011 SEG 0260/0000) 0171/1334	==	0170/1043 (SR8011 SEG 0020/0897)	
018 "DIA CIRC CONCR	---		
LEN=0100 INSTALLED UNKN 0171/1094	---		
RAMP U RD	==	0170/0680 RAMP S RD	
SR8011 SEG 0250/1893) 0171/0798	---	(SR8011 SEG 0010/0000)	
	---	018 "DIA CIRC CONCR	
018 "DIA CIRC CONCR	---	LEN=0050 INSTALLED UNKN	
LEN=0100 INSTALLED UNKN 0171/0637	---		
SIGN: 4 CHORD TRUSS	==	SIGN: 4 CHORD TRUSS	
BMSID 11/0022/0170/0328 0171/0325	==	BMSID 11/0022/0170/0328	
	---	018 "DIA CIRC CONCR	
018 "DIA CIRC CONCR	---	LEN=0070 INSTALLED UNKN	
LEN=0075 INSTALLED UNKN 0171/0187	---		
0 00052 0 06 1044+99 052424 FT	052514 FT	1 0 00052 0 06 1044+99	
PENSACOLA RD		PENSACOLA RD	
(T418)		(T418)	
LENGTH(AH 3070 BK 3990) 0171/0000	==	0170/0000 LENGTH(AH 3069 BK 3979)	
	---	018 "DIA CIRC CONCR	
024 "DIA CIRC CONCR	---	LEN=0050 INSTALLED UNKN	
LEN=0040 INSTALLED UNKN 0161/3255	---		
	---	018 "DIA CIRC CONCR	
024 "DIA CIRC CONCR	---	LEN=0070 INSTALLED UNKN	
LEN=0040 INSTALLED UNKN 0161/2681	---		
	---	018 "DIA CIRC CONCR	
CROSSOVER RD	0161/2399	LEN=0040 INSTALLED UNKN	
(CONN)	↔	CROSSOVER RD	
018 "DIA CIRC CONCR	---	(CONN)	
LEN=0040 INSTALLED UNKN 0161/2313	---		
	---	018 "DIA CIRC CONCR	
018 "DIA CIRC CONCR	---	LEN=0070 INSTALLED UNKN	
LEN=0040 INSTALLED UNKN 0161/1491	---		
	---	018 "DIA CIRC CONCR	
018 "DIA CIRC CONCR	---	LEN=0060 INSTALLED UNKN	
LEN=0048 INSTALLED UNKN 0161/0951	---		
018 "DIA CIRC CONCR	---		
LEN=0048 INSTALLED UNKN 0161/0445	---		
	==	SIGN: CANTILEVER	
0 00052 0 06 1006+82 048434 FT	0160/0073	BMSID 11/0022/0160/0073	
LENGTH(AH 3990 BK 3557) 0161/0000	048535 FT	1 0 00052 0 06 1006+27	
	0160/0000	LENGTH(AH 3979 BK 3570)	
	0150/3091	018 "DIA CIRC CONCR	
018 "DIA CIRC CONCR	---	LEN=0060 INSTALLED UNKN	

EXTRACT DATE: 12/28/2024 ROADWAY MANAGEMENT SYSTEM PAGE NUMBER: 10  
PRINT DATE: 12/30/2024 SLD COUNTY/SR - ANNUAL PRINT COUNTY: CAMBRIA

DIR: E TOTAL LEN: 23.598 MI. DIST: 09-3 SR: 22  
LEFT MUN: CAMBRIA T RIGHT MUN: CAMBRIA T

LEN=0046	INSTALLED	1988	0151/3050	---	---	0150/2723	018 "DIA CIRC CONCR LEN=0060	INSTALLED UNKN
018 "DIA CIRC CONCR LEN=0048	INSTALLED UNKN	0151/2622	---	---	0150/2380	018 "DIA CIRC CONCR LEN=0040	INSTALLED UNKN	
018 "DIA CIRC CONCR LEN=0046	INSTALLED UNKN	0151/2304	---	---	0150/1984	018 "DIA CIRC CONCR LEN=0065	INSTALLED UNKN	
CAMPGROUND RD (T610)		0151/1987	==	==	0150/1968	CAMPGROUND RD (T610)		
018 "DIA CIRC CONCR LEN=0040	INSTALLED UNKN	0151/1927	---	---				
018 "DIA CIRC CONCR LEN=0040	INSTALLED UNKN	0151/1501	---	---				
024 "DIA CIRC CONCR LEN=0100	INSTALLED UNKN	0151/1318	---	---				
018 "DIA CIRC CONCR LEN=0046	INSTALLED UNKN	0151/1180	---	---				
CAMBRIA JACKSON T		0151/0975	---	---				
018 "DIA CIRC CONCR LEN=0040	INSTALLED UNKN	0151/0847	---	---				
				---	0150/1292	018 "DIA CIRC CONCR LEN=0065	INSTALLED UNKN	
				---	0150/0971	CAMBRIA JACKSON T		
				---	0150/0542	SIGN: SHAPE OR TUBE BMSID 11/0022/0150/0542		
018 "DIA CIRC CONCR LEN=0046	INSTALLED UNKN	0151/0298	---	---				
1 0 00052 0 06 0970+31 044877 FT LENGTH(AH 3557 BK 3397)		0151/0000	---	---	0150/0066	018 "DIA CIRC CONCR LEN=0040	INSTALLED UNKN	
018 "DIA CIRC CONCR LEN=0040	INSTALLED UNKN	0141/2981	---	---	044965 FT 1 0 00052 0 06 0970+57	LENGTH(AH 3570 BK 3445)		
018 "DIA CIRC CONCR LEN=0036	INSTALLED UNKN	0141/2742	---	---	0150/0000			
				---	0140/3192	018 "DIA CIRC CONCR LEN=0060	INSTALLED UNKN	
018 "DIA CIRC CONCR LEN=0036	INSTALLED UNKN	0141/2463	---	---				
				---	0140/2911	018 "DIA CIRC CONCR LEN=0060	INSTALLED UNKN	
CROSSOVER RD (CONN)		0141/2374	---	---				
018 "DIA CIRC CONCR			---	---				

DIR: E		TOTAL LEN: 23.598 MI.		DIST: 09-3		SR: 22	
LEFT MUN: JACKSON T				RIGHT MUN: JACKSON T			
LEN=0036	INSTALLED UNKN	0141/2167	---	---	0140/2612	018 "DIA CIRC CONCR	LEN=0060 INSTALLED UNKN
018 "DIA CIRC CONCR			---	---			
LEN=0036	INSTALLED UNKN	0141/1910	---	---	0140/2411	CROSSOVER RD	(CONN)
018 "DIA CIRC CONCR			---	---			
LEN=0001	INSTALLED UNKN	0141/1647	---	---			
018 "DIA CIRC CONCR			---	---			
LEN=0050	INSTALLED UNKN	0141/1405	---	---			
STEWARTS RUN						STEWARTS RUN	
STRUCTURE LENGTH 24 FT						STRUCTURE LENGTH 24 FT	
BMSID 11/0022/0140/1179		0141/1157	>---	---	0140/1179	BMSID 11/0022/0140/1179	
018 "DIA CIRC CONCR			---	---			
LEN=0050	INSTALLED UNKN	0141/1118	---	---			
OGDEN RD						OGDEN RD	
(T431)		0141/0945	==	==	0140/0968	(T431)	
			---	---	0140/0937	018 "DIA CIRC CONCR	LEN=0060 INSTALLED UNKN
018 "DIA CIRC CONCR			---	---			
LEN=0050	INSTALLED UNKN	0141/0819	---	---	0140/0700	018 "DIA CIRC CONCR	LEN=0060 INSTALLED UNKN
018 "DIA CIRC CONCR			---	---			
LEN=0050	INSTALLED UNKN	0141/0258	---	---	0140/0104	018 "DIA CIRC CONCR	LEN=0065 INSTALLED UNKN
			---	---	0140/0092	LC FROM PIKE RD	
0 00052 0 06 0935+70 041480 FT			==	==	041520 FT	1 0 00052 0 06 0935+70	
PIKE RD						PIKE RD	
(T508)						(T508)	
LENGTH(AH 3397 BK 3515) 0141/0000			==	==	0140/0000	LENGTH(AH 3445 BK 3508)	
			==	==	0130/3414	LC TO PIKE RD	
018 "DIA CIRC CONCR			---	---		(CONN)	
LEN=0050	INSTALLED UNKN	0131/3388	---	---	0130/3052	018 "DIA CIRC CONCR	LEN=0080 INSTALLED UNKN
018 "DIA CIRC CONCR			---	---			
LEN=0036	INSTALLED UNKN	0131/3044	---	---	0130/2803	018 "DIA CIRC CONCR	LEN=0080 INSTALLED UNKN
018 "DIA CIRC CONCR			---	---			
LEN=0036	INSTALLED UNKN	0131/2797	---	---	0130/2503	018 "DIA CIRC CONCR	LEN=0080 INSTALLED UNKN
018 "DIA CIRC CONCR			---	---			

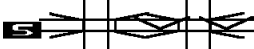
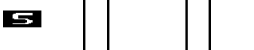


DIR: E		TOTAL LEN: 23.598 MI.		DIST: 09-3		SR: 22	
LEFT MUN: JACKSON T				RIGHT MUN: JACKSON T			
LEN=0050	INSTALLED UNKN	0131/2497					
018 "DIA	CIRC CONCR				0130/2148	018 "DIA	CIRC CONCR
LEN=0050	INSTALLED UNKN	0131/2146			LEN=0080	INSTALLED UNKN	
						018 "DIA	CIRC CONCR
018 "DIA	CIRC CONCR				0130/1845	LEN=0130	INSTALLED UNKN
LEN=0075	INSTALLED UNKN	0131/1772					
						018 "DIA	CIRC CONCR
018 "DIA	CIRC CONCR				0130/1405	LEN=0080	INSTALLED UNKN
LEN=0054	INSTALLED UNKN	0131/1390					
						018 "DIA	CIRC CONCR
018 "DIA	CIRC CONCR				0130/1155	LEN=0080	INSTALLED UNKN
LEN=0036	INSTALLED UNKN	0131/1151					
018 "DIA	CIRC CONCR						
LEN=0036	INSTALLED UNKN	0131/0854					
						018 "DIA	CIRC CONCR
048 "DIA	CIRC METAL				0130/0851	LEN=0080	INSTALLED UNKN
LEN=0264	INSTALLED UNKN	0131/0732					
						018 "DIA	CIRC CONCR
0 00052 0 06 0905+73 037965 FT					0130/0405	LEN=0120	INSTALLED UNKN
LENGTH(AH 3515 BK 3290) 0131/0000					038012 FT	1 0 00052 0 06 0900+27	
					0130/0000	LENGTH(AH 3508 BK 3294)	
						018 "DIA	CIRC CONCR
					0120/3075	LEN=0080	INSTALLED UNKN
018 "DIA	CIRC CONCR						
LEN=0040	INSTALLED UNKN	0121/3062					
018 "DIA	CIRC CONCR						
LEN=0040	INSTALLED UNKN	0121/2787					
						018 "DIA	CIRC CONCR
018 "DIA	CIRC CONCR				0120/2767	LEN=0080	INSTALLED UNKN
LEN=0034	INSTALLED UNKN	0121/2489					
						018 "DIA	CIRC CONCR
018 "DIA	CIRC CONCR				0120/2486	LEN=0080	INSTALLED UNKN
LEN=0037	INSTALLED UNKN	0121/2187			018 "DIA	CIRC CONCR	
018 "DIA	CIRC CONCR				0120/2187	LEN=0080	INSTALLED UNKN
LEN=0036	INSTALLED UNKN	0121/1891			018 "DIA	CIRC CONCR	
					0120/1891	LEN=0080	INSTALLED UNKN
						018 "DIA	CIRC CONCR
018 "DIA	CIRC CONCR				0120/1242	LEN=0080	INSTALLED UNKN
LEN=0036	INSTALLED UNKN	0121/1236					
						018 "DIA	CIRC CONCR
018 "DIA	CIRC CONCR				0120/0944	LEN=0080	INSTALLED UNKN

DIR: E		TOTAL LEN: 23.598 MI.		DIST: 09-3		SR: 22	
LEFT MUN: JACKSON T				RIGHT MUN: JACKSON T			
EN=0048	INSTALLED UNKN	0121/0912	---				
018 "DIA	CIRC CONCR		---				
EN=0036	INSTALLED UNKN	0121/0642	---				
018 "DIA	CIRC CONCR		---	0120/0614	018 "DIA	CIRC CONCR	
EN=0036	INSTALLED UNKN	0121/0369	---		LEN=0080	INSTALLED UNKN	
018 "DIA	CIRC CONCR		---	0120/0340	018 "DIA	CIRC CONCR	
EN=0036	INSTALLED UNKN	0121/0065	---		LEN=0080	INSTALLED UNKN	
0 00052	0 06 0867+61	034675 FT	---	0120/0062	018 "DIA	CIRC CONCR	
LENGTH(AH 3290 BK 3415)	0121/0000		---	034718 FT	LEN=0080	INSTALLED UNKN	
			---	0120/0000	1 0 00052	0 06 0867+02	
			---	0110/3268	LENGTH(AH 3294 BK 3434)		
018 "DIA	CIRC CONCR		---		018 "DIA	CIRC CONCR	
EN=0036	INSTALLED UNKN	0111/3213	---		LEN=0060	INSTALLED UNKN	
SUNFLOWER ST		0111/3185	==	0110/3202	SUNFLOWER ST		
(T507)			==		(T507)		
018 "DIA	CIRC CONCR		---	0110/3048	018 "DIA	CIRC CONCR	
EN=0036	INSTALLED UNKN	0111/2989	---		LEN=0060	INSTALLED UNKN	
018 "DIA	CIRC CONCR		---				
EN=0004	INSTALLED UNKN	0111/2738	---	0110/2490	018 "DIA	CIRC CONCR	
018 "DIA	CIRC CONCR		---		LEN=0040	INSTALLED UNKN	
EN=0004	INSTALLED UNKN	0111/2429	---				
018 "DIA	CIRC CONCR		---				
EN=0036	INSTALLED UNKN	0111/2031	---				
018 "DIA	CIRC CONCR		---				
EN=0040	INSTALLED UNKN	0111/1727	---				
018 "DIA	CIRC CONCR		---				
EN=0042	INSTALLED UNKN	0111/1186	---				
RIB S BR BLACKLICK CRK			---				
STRUCTURE LENGTH 14 FT			---	0110/1156	TRIB S BR BLACKLICK CRK		
BMSID 11/0022/0110/1156		0111/1156	---		STRUCTURE LENGTH 14 FT		
DMS SIGN STRUCTURE			---		BMSID 11/0022/0110/1156		
BMSID 11/0022/0111/1019		0111/1019	---				
018 "DIA	CIRC CONCR		---	0110/0831	RAMP D RD		
EN=0048	INSTALLED UNKN	0111/0805	---		(SR8002 SEG 0750/0850)		
018 "DIA	CIRC CONCR		---				
EN=0048	INSTALLED UNKN	0111/0409	---				
018 "DIA	CIRC CONCR		---				
EN=0060	INSTALLED UNKN	0111/0105	---				

EXTRACT DATE: 12/28/2024 ROADWAY MANAGEMENT SYSTEM PAGE NUMBER: 6  
PRINT DATE: 12/30/2024 SLD COUNTY/SR - ANNUAL PRINT COUNTY: CAMBRIA

DIR: E TOTAL LEN: 23.598 MI. DIST: 09-3 SR: 22  
LEFT MUN: JACKSON T RIGHT MUN: JACKSON T

1 0 00052 0 06 0833+43 031260 FT		031284 FT 1 0 00052 0 06 0833+43
SR 0271 NBL		VILLAGE: MUNDYS CORNER
OP ID 11/0271/0470/0000		SR 0271 NBL
LENGTH(AH 3415 BK 2742) 0111/0000		OP ID 11/0271/0470/0000
018 "DIA CIRC CONCR		LENGTH(AH 3434 BK 2710)
LEN=0050 INSTALLED UNKN 0101/2533	---	
RAMP B RD		
(SR8002 SEG 0260/0000) 0101/2471	==	
RAMP A RD		
(SR8002 SEG 0250/0670) 0101/2272	==	
		0100/2203 RAMP C RD
018 "DIA CIRC CONCR		(SR8002 SEG 0010/0000)
LEN=0050 INSTALLED UNKN 0101/2170	---	
018 "DIA CIRC CONCR		
LEN=0050 INSTALLED UNKN 0101/1756	---	
		0100/1480 018 "DIA CIRC CONCR
018 "DIA CIRC CONCR		LEN=0728 INSTALLED 1998
LEN=0004 INSTALLED UNKN 0101/1400	---	
		0100/1060 018 "DIA CIRC CONCR
018 "DIA CIRC CONCR		LEN=0040 INSTALLED UNKN
LEN=0036 INSTALLED UNKN 0101/1012	---	
018 "DIA CIRC CONCR		
LEN=0080 INSTALLED UNKN 0101/0782	---	
		0100/0594 018 "DIA CIRC CONCR
018 "DIA CIRC CONCR		LEN=0060 INSTALLED UNKN
LEN=0036 INSTALLED UNKN 0101/0534	---	
018 "DIA CIRC CONCR		
LEN=0040 INSTALLED UNKN 0101/0199	---	
1 0 00314 0 02 0290+46 028518 FT		028574 FT 1 0 00314 0 02 0291+82
LENGTH(AH 2742 BK 2908) 0101/0000		0100/0000 LENGTH(AH 2710 BK 2900)
024 "DIA CIRC CONCR		024 "DIA CIRC CONCR
LEN=0085 INSTALLED UNKN 0093/2830	---	LEN=0069 INSTALLED UNKN
018 "DIA CIRC CONCR		
LEN=0056 INSTALLED UNKN 0093/2808	---	
		0092/2020 018 "DIA CIRC CONCR
036 "DIA CIRC CONCR		LEN=0056 INSTALLED UNKN
LEN=0067 INSTALLED UNKN 0093/2035	---	
024 "DIA CIRC CONCR		
LEN=0050 INSTALLED UNKN 0093/1575	---	
024 "DIA CIRC CONCR		
LEN=0050 INSTALLED UNKN 0093/1245	---	
018 "DIA CIRC CONCR		

EXTRACT DATE: 12/28/2024 ROADWAY MANAGEMENT SYSTEM PAGE NUMBER: 5  
PRINT DATE: 12/30/2024 SLD COUNTY/SR - ANNUAL PRINT COUNTY: CAMBRIA

DIR: E TOTAL LEN: 23.598 MI. DIST: 09-3 SR: 22  
LEFT MUN: JACKSON T RIGHT MUN: JACKSON T

LEN=0051 INSTALLED UNKN 0093/0455	---	---	---	---	0092/0420	018 "DIA CIRC CONCR LEN=0060 INSTALLED UNKN
018 "DIA CIRC CONCR LEN=0051 INSTALLED UNKN 0093/0190 0 0 00000 0 00 0000+00 025610 FT LENGTH(AH 2908 BK 2884) 0093/0000	---	---	---	---	0092/0190 025674 FT 0092/0000	018 "DIA CIRC CONCR LEN=0051 INSTALLED UNKN 0 0 00000 0 00 0000+00 LENGTH(AH 2900 BK 2914)
024 "DIA CIRC CONCR LEN=0100 INSTALLED UNKN 0083/2113	---	---	---	---		
						FORD'S CORNER RD (T424) PIKE RD WEST (TWP)
FORD'S CORNER RD (T424) PIKE RD WEST (TWP)					0082/2045	
TRIB HINCKSTON RUN STRUCTURE LENGTH 8 FT BMSID 11/0022/0082/1876	0083/2022	==	==			TRIB HINCKSTON RUN STRUCTURE LENGTH 8 FT BMSID 11/0022/0082/1876
018 "DIA CIRC CONCR LEN=0050 INSTALLED UNKN 0083/1370	---	---	---	---	0082/1876 0082/1805	030 "DIA CIRC CONCR LEN=0087 INSTALLED UNKN
018 "DIA CIRC CONCR LEN=0050 INSTALLED UNKN 0083/0910 018 "DIA CIRC CONCR LEN=0051 INSTALLED UNKN 0083/0450 0 0 00000 0 00 0000+00 022726 FT LENGTH(AH 2884 BK 3276) 0083/0000	---	---	---	---	0082/1205 0082/0910 0082/0450 0082/0000	018 "DIA CIRC CONCR LEN=0052 INSTALLED UNKN 018 "DIA CIRC CONCR LEN=0051 INSTALLED UNKN 018 "DIA CIRC CONCR LEN=0051 INSTALLED UNKN 0 0 00000 0 00 0000+00 LENGTH(AH 2914 BK 3199)
042 "DIA CIRC CONCR LEN=0154 INSTALLED UNKN 0073/2985	---	---	---	---		
018 "DIA CIRC METAL LEN=0075 INSTALLED UNKN 0073/2855 018 "DIA CIRC CONCR LEN=0095 INSTALLED UNKN 0073/2395 018 "DIA CIRC CONCR LEN=0086 INSTALLED UNKN 0073/1860	---	---	---	---	0072/2965	042 "DIA CIRC CONCR LEN=0167 INSTALLED UNKN
018 "DIA CIRC CONCR LEN=0097 INSTALLED UNKN 0073/0940 036 "DIA CIRC CONCR	---	---	---	---	0072/1400	018 "DIA CIRC CONCR LEN=0072 INSTALLED UNKN

EXTRACT DATE: 12/28/2024 ROADWAY MANAGEMENT SYSTEM PAGE NUMBER: 4  
PRINT DATE: 12/30/2024 SLD COUNTY/SR - ANNUAL PRINT COUNTY: CAMBRIA

DIR: E TOTAL LEN: 23.598 MI. DIST: 09-3 SR: 22  
LEFT MUN: JACKSON T RIGHT MUN: JACKSON T

LEN=0102	INSTALLED	UNKN	0073/0835	0072/0803	036 "DIA CIRC CONCR	LEN=0167	INSTALLED	UNKN
018 "DIA CIRC CONCR								
LEN=0082	INSTALLED	UNKN	0073/0485	0072/0420	018 "DIA CIRC CONCR	LEN=0082	INSTALLED	UNKN
018 "DIA CIRC CONCR								
LEN=0064	INSTALLED	UNKN	0073/0220	0072/0023	018 "DIA CIRC CONCR	LEN=0052	INSTALLED	UNKN
0 0 00000 0 00 0000+00 019450 FT				019561 FT	0 0 00000 0 00 0000+00			
LENGTH(AH 3276 BK 3291) 0073/0000				0072/0000	LENGTH(AH 3199 BK 3316)			
				0062/3120	018 "DIA CIRC CONCR	LEN=0052	INSTALLED	UNKN
024 "DIA CIRC CONCR								
LEN=0056	INSTALLED	UNKN	0063/2855	0062/2505	018 "DIA CIRC CONCR	LEN=0085	INSTALLED	UNKN
018 "DIA CIRC CONCR								
LEN=0096	INSTALLED	UNKN	0063/2495					
MILE HILL RD					MILE HILL RD			
(T428)					(T428)			
CHICKAREE HILL RD					CHICKAREE HILL RD			
(SR3045 SEG 0010/0000)					(SR3045 SEG 0010/0000)			
				0062/2484	018 "DIA CIRC CONCR	LEN=0056	INSTALLED	UNKN
018 "DIA CIRC CONCR								
LEN=0051	INSTALLED	UNKN	0063/2130	0062/2130				
018 "DIA CIRC CONCR								
LEN=0090	INSTALLED	UNKN	0063/1735	0062/1720	018 "DIA CIRC CONCR	LEN=0079	INSTALLED	UNKN
066 "DIA CIRC CONCR								
LEN=0102	INSTALLED	UNKN	0063/1190	0062/1180	024 "DIA CIRC CONCR	LEN=0076	INSTALLED	UNKN
				0062/1130	066 "DIA CIRC CONCR	LEN=0098	INSTALLED	UNKN
				0062/0635	030 "DIA CIRC CONCR	LEN=0122	INSTALLED	UNKN
018 "DIA CIRC CONCR								
LEN=0056	INSTALLED	UNKN	0063/0630	0062/0395	018 "DIA CIRC CONCR	LEN=0052	INSTALLED	UNKN
018 "DIA CIRC CONCR				0062/0246	JUGHANDLE RD			
LEN=0057	INSTALLED	UNKN	0063/0410		(SR9406 SEG 0010/0515)			
018 "DIA CIRC CONCR								
LEN=0056	INSTALLED	UNKN	0063/0150					

EXTRACT DATE: 12/28/2024 ROADWAY MANAGEMENT SYSTEM PAGE NUMBER: 3  
PRINT DATE: 12/30/2024 SLD COUNTY/SR - ANNUAL PRINT COUNTY: CAMBRIA

DIR: E TOTAL LEN: 23.598 MI. DIST: 09-3 SR: 22  
LEFT MUN: JACKSON T RIGHT MUN: JACKSON T

0 0 00000 0 00 0000+00 016159 FT		016245 FT	0 0 00000 0 00 0000+00
JUGHANDLE RD		JUGHANDLE RD	JUGHANDLE RD
(SR9404 SEG 0010/0000)		(SR9404 SEG 0010/0000)	(SR9404 SEG 0010/0000)
JUGHANDLE RD		JUGHANDLE RD	JUGHANDLE RD
(SR9406 SEG 0010/0000)		(SR9406 SEG 0010/0000)	(SR9406 SEG 0010/0000)
LENGTH(AH 3291 BK 3445) 0063/0000	S	0062/0000	LENGTH(AH 3316 BK 3445)
024 "DIA CIRC CONCR			
LEN=0161 INSTALLED UNKN 0053/3395	---		
JUGHANDLE RD			
(SR9404 SEG 0010/0489) 0053/3199	---		
018 "DIA CIRC CONCR			
LEN=0050 INSTALLED UNKN 0053/3085	---		
		0052/2780	030 "DIA CIRC CONCR
024 "DIA CIRC CONCR			LEN=0120 INSTALLED UNKN
LEN=0064 INSTALLED UNKN 0053/2770	---		
		0052/2525	036 "DIA CIRC CONCR
036 "DIA CIRC CONCR			LEN=0062 INSTALLED UNKN
LEN=0115 INSTALLED UNKN 0053/2435	---		
018 "DIA CIRC CONCR			018 "DIA CIRC CONCR
LEN=0050 INSTALLED UNKN 0053/2240	---	0052/2240	LEN=0049 INSTALLED UNKN
018 "DIA CIRC CONCR		0052/1845	018 "DIA CIRC CONCR
LEN=0051 INSTALLED UNKN 0053/1845	---		LEN=0050 INSTALLED UNKN
018 "DIA CIRC CONCR			
LEN=0052 INSTALLED UNKN 0053/1515	---		
018 "DIA CIRC CONCR			
LEN=0066 INSTALLED UNKN 0053/1460	---	0052/1338	018 "DIA CIRC CONCR
			LEN=0066 INSTALLED UNKN
018 "DIA CIRC CONCR			
LEN=0070 INSTALLED UNKN 0053/1130	---		
018 "DIA CIRC CONCR			
LEN=0050 INSTALLED UNKN 0053/0460	---		
		012800 FT	0 0 00000 0 00 0000+00
0 0 00000 0 00 0000+00 012714 FT			024 "DIA CIRC CONCR
LENGTH(AH 3445 BK 3543) 0053/0000	S	0052/0000	LEN=0078 INSTALLED UNKN
024 "DIA CIRC CONCR			LENGTH(AH 3445 BK 3543)
LEN=0078 INSTALLED UNKN 0043/3475	---		
018 "DIA CIRC CONCR			
LEN=0061 INSTALLED UNKN 0043/3290	---		
030 "DIA CIRC CONCR			
LEN=0072 INSTALLED UNKN 0043/3090	---		
018 "DIA CIRC CONCR			
LEN=0051 INSTALLED UNKN 0043/2630	---		
018 "DIA CIRC CONCR			

EXTRACT DATE: 12/28/2024 ROADWAY MANAGEMENT SYSTEM PAGE NUMBER: 2  
PRINT DATE: 12/30/2024 SLD COUNTY/SR - ANNUAL PRINT COUNTY: CAMBRIA

DIR: E TOTAL LEN: 23.598 MI. DIST: 09-3 SR: 22  
LEFT MUN: JACKSON T RIGHT MUN: JACKSON T

LEN=0051	INSTALLED UNKN	0043/1710	0042/1710	018 "DIA CIRC CONCR	LEN=0060	INSTALLED UNKN
			0042/1250	018 "DIA CIRC CONCR	LEN=0063	INSTALLED UNKN
018 "DIA CIRC CONCR						
LEN=0054	INSTALLED UNKN	0043/0990				
RAMP A RD			0042/0790	018 "DIA CIRC CONCR	LEN=0071	INSTALLED UNKN
(SR8026 SEG 0500/0000)	0043/0427		0042/0581	RAMP D RD	(SR8026 SEG 0750/0702)	
			0042/0380	018 "DIA CIRC CONCR	LEN=0131	INSTALLED UNKN
RAMP B RD						
(SR8026 SEG 0510/0523)	0043/0253		0042/0315	RAMP C RD	(SR8026 SEG 0760/0000)	
018 "DIA CIRC CONCR						
LEN=0053	INSTALLED UNKN	0043/0082				
0 0 00000 0 00 0000+00	009171 FT		0042/0066	024 "DIA CIRC CONCR	LEN=0062	INSTALLED UNKN
SR 3041			009257 FT	0 0 00000 0 00 0000+00		
OP ID 11/3041/0100/1785				SR 3041		
LENGTH(AH 3543 BK 2723)	0043/0000		0042/0000	OP ID 11/3041/0100/1785		
			0032/2610	LENGTH(AH 3543 BK 2805)		
			0032/2280	030 "DIA CIRC CONCR	LEN=0060	INSTALLED UNKN
030 "DIA CIRC CONCR				030 "DIA CIRC CONCR	LEN=0080	INSTALLED UNKN
LEN=0112	INSTALLED UNKN	0033/2198				
			0032/1710	030 "DIA CIRC CONCR	LEN=0095	INSTALLED UNKN
030 "DIA CIRC CONCR						
LEN=0063	INSTALLED UNKN	0033/1658				
			0032/1330	018 "DIA CIRC CONCR	LEN=0065	INSTALLED UNKN
018 "DIA CIRC CONCR			0032/0870	018 "DIA CIRC CONCR	LEN=0063	INSTALLED UNKN
LEN=0051	INSTALLED UNKN	0033/0870				
018 "DIA CIRC CONCR						
LEN=0051	INSTALLED UNKN	0033/0655				
			0032/0455	018 "DIA CIRC CONCR	LEN=0062	INSTALLED UNKN
024 "DIA CIRC CONCR						
LEN=0059	INSTALLED UNKN	0033/0255				
0 0 00000 0 00 0000+00	006448 FT		006452 FT	0 0 00000 0 00 0000+00		
LENGTH(AH 2723 BK 3307)	0033/0000		0032/0000	LENGTH(AH 2805 BK 3307)		
			0022/3307	036 "DIA CIRC CONCR	LEN=0069	INSTALLED UNKN
036 "DIA CIRC CONCR						

```

==      0022/2641  ( TWP ) LN
--      0022/2577  018 " DIA CIRC CONCR
--      0022/2350  LEN=0067 INSTALLED UNKN
--      0022/1920  018 " DIA CIRC CONCR
--      0022/1723  LEN=0070 INSTALLED UNKN
--      0022/1723  018 " DIA CIRC CONCR
--      0022/1723  LEN=0063 INSTALLED UNKN
--      0022/1723  018 " DIA CIRC CONCR
--      0022/1723  LEN=0075 INSTALLED UNKN

--      0022/1000  024 " DIA CIRC CONCR
--      0022/0542  LEN=0120 INSTALLED UNKN
--      0022/0542  018 " DIA CIRC CONCR
--      0022/0082  LEN=0062 INSTALLED UNKN
--      0022/0082  018 " DIA CIRC CONCR
--      003145 FT  LEN=0063 INSTALLED UNKN
--      003145 FT  0 0 00000 0 00 0000+00
--      003145 FT  LONGSPUR LN
--      003145 FT  ( TWP )
==  S  0022/0000  LENGTH(AH 3307 BK 3145)
--      0012/2776  018 " DIA CIRC CONCR
--      0012/2776  LEN=0069 INSTALLED UNKN

      JUGHANDLE RD
      0012/2710  (SR9402 SEG 0010/0000)

==      0012/0645  BLUE SPRUCE RD
--      0012/0645  (PRDR)
--      000000 FT  0 0 00000 0 00 0000+00
--      000000 FT  NC ADMIRAL PEARY HW
--      INTER-BK  WILLIAM PENN HW
--      000000 FT  (SR0022 SEG 0422/0695)
--      000000 FT  MFC BEGIN = B
--      000000 FT  BK-INDIANA (32)
==  S  0012/0000  LENGTH(AH 3145 BK 0000)

```