

# **Straight Line Diagram**

**(Including Drain Pipes)**

**Fulton  
29**

**January 2025**

This document was produced by the Pennsylvania Department of Transportation (PENNDOT) as an internal management tool for State maintained highways and is not to be used for other purposes. The printed information was compiled from the Department's computerized Roadway Management System (RMS) and is subject to change without notice. Use of any or all of the printed information for purposes other than those intended by the Department may not satisfy other accuracy and completeness requirements and the Department does not warrant that such printed information is accurate or complete.

# ROADWAY MANAGEMENT SYSTEM

SR	BGN	PAGE	END	PAGE	SR	BGN	PAGE	END	PAGE	SR	BGN	PAGE	END	PAGE
0016		1		3	4003	244		249						
0026		4		4	4004	250		251						
0030		5		19	4005	252		255						
0070		20		39	4006	256		258						
0475		40		45	4007	259		263						
0484		46		55	4008	264		266						
0522		56		81	4009	267		267						
0643		82		87	4010	268		270						
0655		88	111	111	4011	271		274						
0731	112		115		4012	275		276						
0913	116		118		4013	277		280						
0915	119		129		4014	281		281						
0928	130		137		4015	282		282						
1001	138		142		4017	283		283						
1002	143		144		4019	284		284						
1003	145		148	8004	285		285							
1004	149		150	8006	286		286							
1005	151		160	8008	287		287							
1006	161		162	8014	288		289							
1007	163		168	8022	290		291							
1008	169		169	9201	292		292							
1009	170		170	9204	293		293							
1010	171		172	9302	294		294							
1011	173		175	9304	295		295							
1012	176		178	9402	296		296							
1016	179		179	9404	297		297							
2001	180		181	9406	298		298							
2002	182		182											
2003	183		187											
2004	188		189											
2005	190		198											
3001	199		200											
3002	201		203											
3003	204		204											
3004	205		206											
3005	207		208											
3006	209		210											
3007	211		218											
3008	219		219											
3009	220		220											
3010	221		221											
3011	222		226											
3013	227		229											
3015	230		230											
3017	231		234											
3019	235		235											
3023	236		236											
3101	237		237											
4001	238		242											
4002	243		243											



December 30, 2024

## Pennsylvania State Roads - Straight Line Diagrams

Contained within this document are the 2025 Pennsylvania Straight Line Diagrams (SLDs) for State Routes by county within a particular PennDOT district. At the end of each year, PennDOT takes a snapshot of its current SLD database and creates PDF files from the SLD snapshot. The SLDs are a graphical representation of State Routes (SRs) that PennDOT maintains. The information shown on the SLD is generated from data found in PennDOT's Roadway Management System (RMS) database. The data from RMS is constantly being updated to match actual roadway inventory data found on Pennsylvania's state highways. PennDOT's SR system is explained briefly in this document along with symbol definitions for each type of roadway feature or attribute found on the SLD. This PDF version of the SLD contains an individual county list of all state roads found in that county. The SRs found on the list are linked to the actual pages that show the individual SLDs. To find an SLD for a particular road that you want, simply point to that road on the SR index list and click on it to jump to the beginning page of that SLD.

If you have any questions or comments concerning information found in this document, please contact Ty Reed, Chief, Roadway Inventory and Testing Unit, Asset Management Division, Bureau of Operations, by calling (717) 787-7294.

*Additional information on state owned highways is available from your local PENNDOT Engineering District Office, RMS Unit, RMS Coordinator.*

**Straight Line Diagram Disclaimer:** This document is for informational purposes only and may be viewed by anyone. No part of the information contained in this document may be altered or redistributed without prior written consent of PENNDOT. Straight Line Diagram information is provided "as is" without warranty of any kind, either expressed or implied. This information could include technical inaccuracies or errors of omission. Changes may be made periodically to the information herein.

Copyright © 2024 by the Commonwealth of Pennsylvania. All rights reserved.



## **Asset Management Division**

### **Mission Statement**

To protect and preserve Pennsylvania's infrastructure by providing meaningful, timely, and accurate pavement and roadway management, design, standards, strategies, inventory and condition, as well as fair, consistent and efficient application of Commonwealth laws and regulations.



## CUSTOMER SERVICE RATING FORM

### Straight Line Diagram (SLD) – Customer Service Rating

As means to improve customer service, we would like you to rate the product/ service you have received, by circling a "grade" from "A" (excellent) to "E" (fail).

**A**                      **B**                      **C**                      **D**                      **E**

If your rating is not an "A," please let us know what we could do better.

---

---

---

---

---

Name and Organization (optional)

---

Thank You.

*(Fold along line, and tape or staple together before mailing)*

*(Cut along dashed line)*

---

---

---

Bureau of Operations  
Asset Management Division – PennDOT Annex  
907 Elmerton Avenue  
Harrisburg, PA 17110  
ATTN: Ty Reed

# PENNSYLVANIA DEPARTMENT OF TRANSPORTATION

## Bureau of Operations, Asset Management Division

### Location Referencing System (LRS) – Definitions, Uses & Testing

The Department's LRS, implemented in 1987, is the mechanism to designate the State highway network, to define roadway lengths, locations, and route connectivity, and to serve as the basis for the collection, storage, and integration of roadway information.

An LRS key is a unique series of numbers that identifies the location of each point or feature along a State route. The fourteen digit number is an integral part of the Roadway Management System (RMS) where roadway data is stored. 07/4016/0100/0857 is an example of an LRS key, which identifies County (CO) = 07, State Route (SR) = 4016, Segment (SEG) = 0100, and Offset = 0857.

#### County (CO)

Each of Pennsylvania's sixty-seven counties is identified by a number.

Name	#	Name	#	Name	#	Name	#
Adams	1	Clinton	18	Lackawanna	35	Potter	52
Allegheny	2	Columbia	19	Lancaster	36	Schuylkill	53
Armstrong	3	Crawford	20	Lawrence	37	Snyder	54
Beaver	4	Cumberland	21	Lebanon	38	Somerset	55
Bedford	5	Dauphin	22	Lehigh	39	Sullivan	56
Berks	6	Delaware	23	Luzerne	40	Susquehanna	57
Blair	7	Elk	24	Lycoming	41	Tioga	58
Bradford	8	Erie	25	McKean	42	Union	59
Bucks	9	Fayette	26	Mercer	43	Venango	60
Butler	10	Forest	27	Mifflin	44	Warren	61
Cambria	11	Franklin	28	Monroe	45	Washington	62
Cameron	12	Fulton	29	Montgomery	46	Wayne	63
Carbon	13	Greene	30	Montour	47	Westmoreland	64
Centre	14	Huntingdon	31	Northampton	48	Wyoming	65
Chester	15	Indiana	32	Northumberland	49	York	66
Clarion	16	Jefferson	33	Perry	50	Philadelphia	67
Clearfield	17	Juniata	34	Pike	51		

#### State Route (SR)

State Routes (SR's) are identified by four-digit numbers. SR numbers are assigned as follows:

- |  |           |
|--|-----------|
| 1. Traffic Routes: Routes designated as Interstates, US or PA Routes | 0001-0999 |
| 2. Quadrant Routes (Non-Traffic Routes)                              | 1001-4999 |
| 3. Relocated Traffic Routes  | 6000-6999 |
| 4. Turned Back, Abandoned, or Null Routes                            | 7000-7999 |
| 5. Interchanges  | 8001-8999 |
| 6. WYE's   | 9101-9199 |
| 7. Rest Areas  | 9201-9299 |
| 8. Truck Escape Ramps  | 9301-9399 |
| 9. Others  | 9401-9499 |
| 10. Park and Rides   | 9501-9599 |

Even/Odd Convention: Even numbers are typically given to SR's in the East/West direction, and odd numbers to SR's that run North/South. This convention applies to Interstate Routes (except those that are Beltways or Spurs), and Quadrant Routes. This convention may or may not apply to PA or US Traffic Routes.

Hierarchy: If two or more traffic routes occupy the same section of roadway, the SR number is based on the "higher" type route, according to the following hierarchy. If the traffic routes are the same hierarchy class, then the SR number is assigned the lower numbered traffic route (Figure 1).

1. Interstates
2. U.S. Routes
3. PA Routes
4. Quadrant Routes

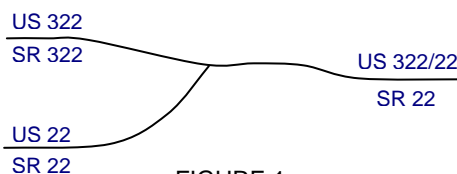


FIGURE 1

## Other Numbering Conventions:

1. The first digit of a quadrant route is based on which quadrant of the county the route is located, as shown in the following diagram (Figure 2).
2. The last three digits of a Relocated Traffic Route are the same as the Traffic Route that was relocated.
3. Interchanges are numbered sequentially. Odd numbers are given to interchanges along SR's in the North/South direction; even numbers are given to interchanges along SR's in the East/West direction (Figure 3).
4. WYE's are given odd numbers if the connecting SR is odd numbered, and even numbers if the connecting SR is even numbered.
5. Rest Areas or Truck Escape Ramps are given odd numbers if they connect to the Southbound or Westbound side of an SR, and even numbers if they connect to the Northbound or Eastbound side.

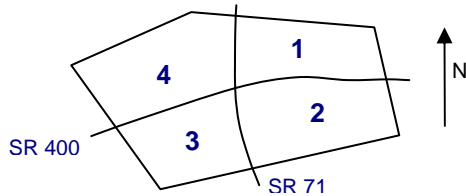


FIGURE 2

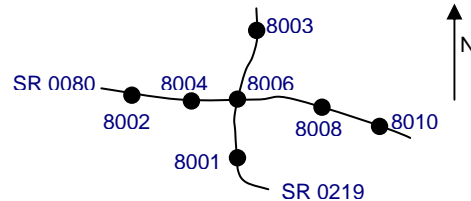


FIGURE 3

## Segment (SEG)

State routes are divided into segments, which are approximately one-half mile long, and are identified by a four-digit number. Segment begin and end points are placed at physical features where possible. Segment numbers increase in the North or East direction, and typically by 10's (Figure 4). Segments are even numbered on undivided roadways, and in the Northbound or Eastbound direction of divided roadways. Segments are odd numbered in the Southbound or Westbound direction of divided roadways (Figure 5). Interstate segments are associated with the mile posts (Figure 6).

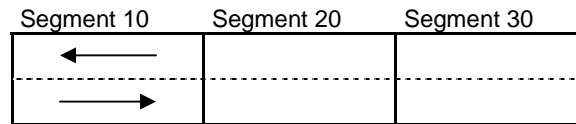
Undivided Roadways

FIGURE 4

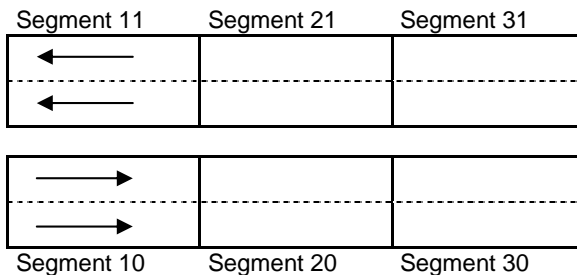
Divided Roadways

FIGURE 5

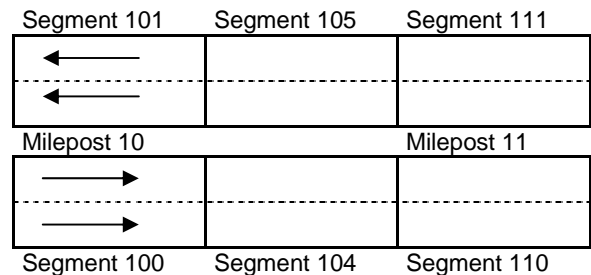
Interstate Roadways

FIGURE 6

Turned Back, Abandoned, and Null Segments are given numbers in the range of 7000-7999. For two coinciding State routes, the route with "lower" hierarchy is "nulled."

Segment numbering restarts on Traffic Routes at County boundaries, except Interstates (Figure 7).

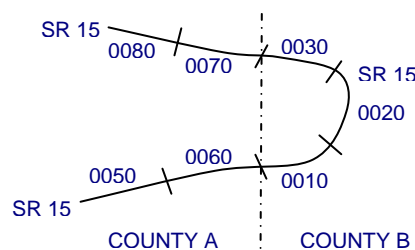


FIGURE 7

## Offset

The offset, a subdivision of the segment, is the distance (in feet) from the beginning of the segment, expressed as a four-digit number. Offsets are measured in the increasing segment direction.

## Segment Markers

Segment markers, which allow for easy identification of the LRS location on the State highway system, indicate the State route and segment number at the point that each segment is entered. If the beginning of a segment occurs at a physical feature, then the point of reference is at the physical feature and not the sign. At intersections, signs are used to identify beginning or ending State routes or segments.



## Users of the LRS

Locations of all intersections, structures, and other points of interest are field verified and inventoried in the RMS. This information can be displayed on Straight Line Diagrams (SLD's) which can be viewed in the RMS, or hardcopy form. SLD books are refreshed and printed annually for distribution to the Department's District and County offices, as well as too many external entities.

A list of those within the Department that use the LRS to identify locations in the RMS and in the field includes personnel from the following organizations: Pavement Testing, County Maintenance, Traffic, Design, Surveys, Construction, Bridge, Permits, Crash Review, Planning and Programming, Posted & Bonded Roads, Tort Liability, and Emergency Management.

Users outside the Department include: County & Municipal governments, County 911, Planning Commissions, Federal Highway Administration, State & Local Police, Local Emergency Management, Delivery Services (UPS, Fed Ex, etc.), Fire Departments, Utility Companies, Contractors, and Consultants.

Without segment markers located in the field, all of these users would have to rely solely on the SLD, which would be extremely cumbersome at best and impossible for some.

## Verification, QA & QC

In order to assure that LRS information is indicated properly in the RMS, on SLD's, and in the field, LRS Quality Assurance (QA) and Quality Commitment (QC) programs are performed each year. The Bureau of Operations, Asset Management Division, Roadway Inventory & Testing Unit (RITU) performs all Statewide QC testing. Field verification and QA is also performed by RITS, except in Engineering Districts 2-0, 11-0, and 12-0, where it is done "in-house." Each Engineering District is responsible for its own LRS completeness and maintenance with respect to the RMS.









































Twenty percent of each county is field tested annually as part of the QA program, and five percent of each county is tested for the annual QC program. The goal of the QC program is to maintain at least 90% accuracy between the RMS and the actual field locations of highway features. Annual QC ratings are developed and reported to the Engineering Districts.

Field testing is performed by two-person teams (a permanent employee that operates the test, and a temporary employee that drives the device) with the use of vans equipped with an on-board computer and a Data Measurement Subsystem. Testing is typically performed during the months of April through November.

Vehicle location and roadway features are displayed on the van's computer screen in SLD format, and the software accepts operator inputs verifying or modifying roadway feature locations, as well as comments. Though the system can function at greater speed, test speeds are typically less than 25 mph to ensure accuracy.

There are five categories of information that is verified and/or modified:

1. State Route Length
2. Segment Length
3. Roadway Geometry (lane count, pavement & shoulder types & widths)
4. Intersecting Feature Location (intersections & bridges)
5. Segment Marker Location

 SEGMENT MARKER	 AHEAD LEFT INTER STATE OWNED	 RAILROAD CROSSING	 INTERSTATE MILEPOST
 TURNBACK	 AHEAD LEFT INTER NON-STATE	 RAILROAD OVER-PASS	 MFC BEGIN
 NULL	 AHEAD RIGHT INTE STATE OWNED	 OVER-PASS	 MUNICIPAL BOUNDARY
 UNDIVIDED HIGHWAY	 AHEAD RIGHT INTE NON-STATE	 BRIDGE END	 VILLAGE BEGIN
 PHYSICALLY DIVIDED	 BACK LEFT INTER STATE OWNED	 BRIDGE BEGIN	AH - LENGTH FORWARD TO NEXT SEGMENT BEGIN BK - LENGTH BACK WARD TO PREVIOUS SEGMENT BEGIN
 PAINT DIVIDED	 BACK LEFT INTER NON-STATE	 TUNNEL	
 INTERSECTION AHEAD	 BACK RIGHT INTER STATE OWNED	 SIGN STRUCTURE	MFC - MAINTENANCE FUNCTIONAL CLASS A = INTERSTATE B = EXPRESSWAY AND/OR PRINCIPLE ARTERIAL C = MINOR ARTERIAL D = COLLECTOR E = LOCAL ACCESS F = INTERCHANGE RAMP
 INTERSECTION BACK	 BACK RIGHT INTER NON-STATE	 P3 BRIDGE	
 REFERENCE AHEAD/BACK	 T-LEFT INTERSEC STATE OWNED	 RETAINING WALL	
 DIVIDED CONNECTOR	 T-LEFT INTERSEC NON-STATE	 BRIDGE/CULVERT UNDER FILL	NULL AND TURNBACK SEGMENTS ARE DISPLAYED IN THE DEPARTMENT'S ROADWAY MANAGEMENT SYSTEM (RMS) AS 100 FEET IN LENGTH. ACTUAL SEGMENT AND SECTION LENGTHS MAY VARY SIGNIFICANTLY
 CROSS INTERSEC STATE OWNED	 T-RIGHT INTERSEC STATE OWNED	 PIPE (STAMPP)	
 CROSS INTERSEC NON-STATE	 T-RIGHT INTERSEC NON-STATE	 ROTARY INTERSEC	

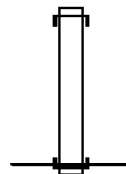
## STRAIGHT LINE DIAGRAM (SLD) ANNUAL REFRESH ATTRIBUTE KEY PAGE 2 OF 2

[illegible]

EXTRACT DATE: 12/28/2024 ROADWAY MANAGEMENT SYSTEM PAGE NUMBER: 298  
 PRINT DATE: 12/30/2024 SLD COUNTY/SR - ANNUAL PRINT COUNTY: FULTON  
 DIR: E TOTAL LEN: .034 MI. DIST: 09-4 SR: 9406  
 LEFT MUN: BRUSH CREEK T RIGHT MUN: BRUSH CREEK T

000179 FT

000000 FT

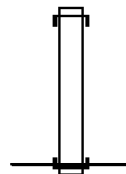


000179 FT  
 INTER-AHD LINCOLN HW  
 0010/0179 (SR0030 SEG 0110/0516)  
 000000 FT 0 0 00000 0 00 0000+00  
 NC TRUCK PULLOFF NUMBER 3  
 INTER-BK LINCOLN HW  
 (SR0030 SEG 0110/0356)  
 MFC BEGIN = F  
 0010/0000 LENGTH(AH 0179 BK 0000)

EXTRACT DATE: 12/28/2024 ROADWAY MANAGEMENT SYSTEM PAGE NUMBER: 297  
 PRINT DATE: 12/30/2024 SLD COUNTY/SR - ANNUAL PRINT COUNTY: FULTON  
 DIR: E TOTAL LEN: .035 MI. DIST: 09-4 SR: 9404  
 LEFT MUN: BRUSH CREEK T RIGHT MUN: BRUSH CREEK T

000184 FT

000000 FT



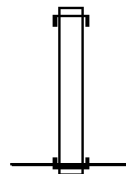
000184 FT  
 INTER-AHD LINCOLN HW  
 0010/0184 (SR0030 SEG 0100/0183)  
 000000 FT 0 0 00000 0 00 0000+00  
 NC TRUCK PULLOFF NUMBER 2  
 INTER-BK LINCOLN HW  
 (SR0030 SEG 0100/0000)  
 MFC BEGIN = F  
 0010/0000 LENGTH(AH 0184 BK 0000)



EXTRACT DATE: 12/28/2024 ROADWAY MANAGEMENT SYSTEM PAGE NUMBER: 296  
 PRINT DATE: 12/30/2024 SLD COUNTY/SR - ANNUAL PRINT COUNTY: FULTON  
 DIR: E TOTAL LEN: .031 MI. DIST: 09-4 SR: 9402  
 LEFT MUN: BRUSH CREEK T RIGHT MUN: BRUSH CREEK T

000164 FT

000000 FT

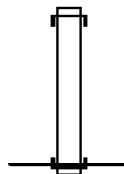


000164 FT  
 INTER-AHD LINCOLN HW  
 0010/0164 (SR0030 SEG 0080/2931)  
 000000 FT 0 0 00000 0 00 0000+00  
 NC TRUCK PULLOFF NUMBER 1  
 INTER-BK LINCOLN HW  
 (SR0030 SEG 0080/2758)  
 MFC BEGIN = F  
 0010/0000 LENGTH(AH 0164 BK 0000)

EXTRACT DATE: 12/28/2024 ROADWAY MANAGEMENT SYSTEM PAGE NUMBER: 295  
 PRINT DATE: 12/30/2024 SLD COUNTY/SR - ANNUAL PRINT COUNTY: FULTON  
 DIR: E TOTAL LEN: .086 MI. DIST: 09-4 SR: 9304  
 LEFT MUN: LICKING CREEK T RIGHT MUN: LICKING CREEK T

000453 FT

000000 FT

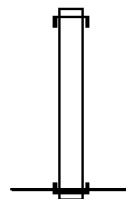


000453 FT  
 INTER-AHD END TRUCK ESCAPE RAMP  
 0010/0453 (TWP)  
 000000 FT 0 0 00000 0 00 0000+00  
 NC TRUCK ESCAPE RD  
 INTER-BK LINCOLN HW  
 (SR0030 SEG 0110/0000)  
 MFC BEGIN = F  
 0010/0000 LENGTH(AH 0453 BK 0000)

EXTRACT DATE: 12/28/2024 ROADWAY MANAGEMENT SYSTEM PAGE NUMBER: 294  
 PRINT DATE: 12/30/2024 SLD COUNTY/SR - ANNUAL PRINT COUNTY: FULTON  
 DIR: E TOTAL LEN: .138 MI. DIST: 09-4 SR: 9302  
 LEFT MUN: LICKING CREEK T RIGHT MUN: LICKING CREEK T

000726 FT

000000 FT



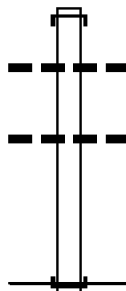
000726 FT  
 INTER-AHD END TRUCK ESCAPE RAMP  
 0012/0726 (TWP )  
 000000 FT 0 0 00000 0 00 0000+00  
 NC TRUCK ESCAPE RD  
 INTER-BK LINCOLN HW  
 (SR0030 SEG 0120/0000)  
 MFC BEGIN = F  
 0012/0000 LENGTH(AH 0726 BK 0000)

EXTRACT DATE: 12/28/2024 ROADWAY MANAGEMENT SYSTEM PAGE NUMBER: 293  
PRINT DATE: 12/30/2024 SLD COUNTY/SR - ANNUAL PRINT COUNTY: FULTON

DIR: N TOTAL LEN: .209 MI. DIST: 09-4 SR: 9204  
LEFT MUN: BRUSH CREEK T RIGHT MUN: BRUSH CREEK T

001102 FT

000000 FT



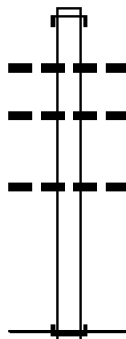
001102 FT  
INTER-AHD DWIGHT D EISENHOWER HW  
0010/1102 (SR0070 SEG 1532/0526)  
018 "DIA CIRC CONCR  
0010/0770 LEN=0087 INSTALLED 1980  
024 "DIA CIRC CONCR  
0010/0085 LEN=0075 INSTALLED 1980  
000000 FT 1 0 00267 2 00 0034+58  
NC CR YSTAL SPRINGS REST RD  
INTER-BK DWIGHT D EISENHOWER HW  
(SR0070 SEG 1526/2208)  
MFC BEGIN = F  
0010/0000 LENGTH(AH 1102 BK 0000)

EXTRACT DATE: 12/28/2024 ROADWAY MANAGEMENT SYSTEM PAGE NUMBER: 292  
PRINT DATE: 12/30/2024 SLD COUNTY/SR - ANNUAL PRINT COUNTY: FULTON

DIR: N TOTAL LEN: .289 MI. DIST: 09-4 SR: 9201  
LEFT MUN: BETHEL T RIGHT MUN: BETHEL T

001526 FT

000000 FT



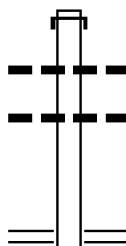
001526 FT  
INTER-AHD DWIGHT D EISENHOWER HW  
0010/1526 (SR0070 SEG 1693/0827)  
024 "DIA CIRC CONCR  
0010/1083 LEN=0027 INSTALLED 1980  
024 "DIA CIRC CONCR  
0010/1082 LEN=0048 INSTALLED 1980  
  
018 "DIA CIRC CONCR  
0010/0385 LEN=0114 INSTALLED 1980  
000000 FT 1 0 00038 2 00 0036+33  
NC WA RFORDSBURG REST AREA  
INTER-BK DWIGHT D EISENHOWER HW  
(SR0070 SEG 1693/2330)  
MFC BEGIN = F  
0010/0000 LENGTH(AH 1526 BK 0000)

EXTRACT DATE: 12/28/2024 ROADWAY MANAGEMENT SYSTEM PAGE NUMBER: 291  
PRINT DATE: 12/30/2024 SLD COUNTY/SR - ANNUAL PRINT COUNTY: FULTON

DIR: N TOTAL LEN: .584 MI. DIST: 09-4 SR: 8022  
LEFT MUN: TODD T RIGHT MUN: TODD T

003083 FT

002153 FT



003083 FT  
INTER-AHD LINCOLN HW  
0750/0930 (SR0030 SEG 0360/2233)  
018 " DIA CIRC CONCR  
0750/0450 LEN=0070 INSTALLED 1988  
018 " DIA CIRC CONCR  
0750/0040 LEN=0080 INSTALLED 1988  
002153 FT 1 0 01054 2 02 0000+00  
NC RAMP D RD  
GREAT COVE RD  
(SR0522 SEG 0470/0618)  
INTER-BK RAMP A RD

EXTRACT DATE: 12/28/2024 ROADWAY MANAGEMENT SYSTEM PAGE NUMBER: 290  
PRINT DATE: 12/30/2024 SLD COUNTY/SR - ANNUAL PRINT COUNTY: FULTON

DIR: N TOTAL LEN: .584 MI. DIST: 09-4 SR: 8022  
LEFT MUN: TODD T RIGHT MUN: TODD T

001403 FT

000749 FT

000000 FT

0750/0000 (SR8022 SEG 0010/0749)  
LENGTH(AH 0930 BK 0750)

INTER-AHD RAMP B RD  
(SR8022 SEG 0250/0000)  
GREAT COVE RD  
0500/0750 (SR0522 SEG 0470/1049)  
018 "DIA CIRC CONCR  
0500/0572 LEN=0040 INSTALLED 1988  
018 "DIA CIRC CONCR  
0500/0310 LEN=0060 INSTALLED 1988  
001403 FT 1 0 01054 2 01 0000+00

NC RAMP C RD  
INTER-BK LINCOLN HW  
(SR0030 SEG 0361/2328)  
0500/0000 LENGTH(AH 0750 BK 0654)

INTER-AHD LINCOLN HW  
0250/0654 (SR0030 SEG 0361/0887)  
COVE CREEK  
STRUCTURE LENGTH 18 FT  
0250/0448 BMSID 29/0030/0360/1043  
018 "DIA CIRC CONCR  
0250/0010 LEN=0130 INSTALLED 1988  
000749 FT 1 0 01054 2 00 0000+00

NC RAMP B RD  
GREAT COVE RD  
(SR0522 SEG 0471/1023)  
INTER-BK RAMP C RD  
(SR8022 SEG 0500/0750)  
0250/0000 LENGTH(AH 0654 BK 0749)

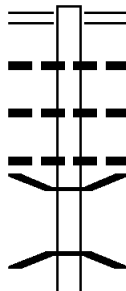
INTER-AHD RAMP D RD  
(SR8022 SEG 0750/0000)  
GREAT COVE RD  
0010/0749 (SR0522 SEG 0471/0635)  
018 "DIA CIRC CONCR  
0010/0700 LEN=0080 INSTALLED 1988  
COVE CREEK  
STRUCTURE LENGTH 18 FT  
0010/0435 BMSID 29/0030/0360/1043  
000000 FT 1 0 01054 2 03 0000+00

NC RAMP A RD  
INTER-BK LINCOLN HW  
(SR0030 SEG 0360/0527)  
MFC BEGIN = F  
0010/0000 LENGTH(AH 0749 BK 0000)

EXTRACT DATE: 12/28/2024 ROADWAY MANAGEMENT SYSTEM PAGE NUMBER: 289  
PRINT DATE: 12/30/2024 SLD COUNTY/SR - ANNUAL PRINT COUNTY: FULTON

DIR: E TOTAL LEN: .603 MI. DIST: 09-4 SR: 8014  
LEFT MUN: BRUSH CREEK T RIGHT MUN: BRUSH CREEK T

003186 FT



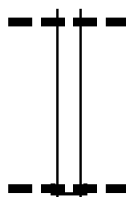
003186 FT OLD 126 RD  
0762/0668 (SR3017 SEG 0090/2819)  
018 " DIA CIR PLASTIC  
0762/0610 LEN=0080 INSTALLED 1988  
015 " DIA CIRC CONCR  
0762/0516 LEN=0060 INSTALLED 1988  
015 " DIA CIRC CONCR  
0762/0316 LEN=0050 INSTALLED 1988  
0762/0204 BMSSEN 29/8014/0762/0149  
0 00000 0 0 0000+00  
SOUTH BRUSH CREEK  
0762/0149 BMSBG 29/8014/0762/0149  
015 " DIA CIRC CONCR



EXTRACT DATE: 12/28/2024 ROADWAY MANAGEMENT SYSTEM PAGE NUMBER: 288  
PRINT DATE: 12/30/2024 SLD COUNTY/SR - ANNUAL PRINT COUNTY: FULTON

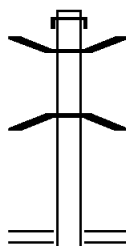
DIR: E TOTAL LEN: .603 MI. DIST: 09-4 SR: 8014  
LEFT MUN: BRUSH CREEK T RIGHT MUN: BRUSH CREEK T

002518 FT



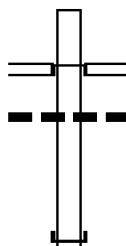
0762/0052 LEN=0050 INSTALLED 1988  
002518 FT 0 0 00000 0 00 0000+00  
015 "DIA CIRC CONCR  
LEN=0060 INSTALLED 1988  
NC RAMP B RD  
INTER-BK DWIGHT D EISENHOWER HW  
(SR0070 SEG 1512/0323)  
5 0762/0000 LENGTH(AH 0668 BK 0700)

001818 FT



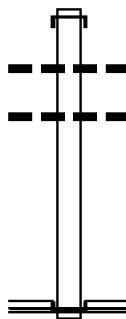
INTER-AHD DWIGHT D EISENHOWER HW  
0752/0700 (SR0070 SEG 1512/0410)  
0752/0517 BMSBN 29/8014/0762/0149  
1 0 00267 2 16 0008+70  
SOUTH BRUSH CREEK  
0752/0462 BMSBG 29/8014/0762/0149  
001818 FT 0 0 00000 0 00 0000+00  
NC RAMP A RD  
OLD 126 RD  
(SR3017 SEG 0090/2819)  
5 0752/0000 LENGTH(AH 0700 BK 0880)

000938 FT



INTER-AHD PLEASANT VALLEY RD  
(SR4005 SEG 0010/0000)  
SOUTH VALLEY RD  
0260/0880 (SR0915 SEG 0020/0000)  
015 "DIA CIRC CONCR  
0260/0380 LEN=0025 INSTALLED 1988  
000938 FT 1 0 00267 2 16 0008+70  
NC RAMP C RD  
INTER-BK DWIGHT D EISENHOWER HW  
(SR0070 SEG 1507/1987)  
5 0260/0000 LENGTH(AH 0880 BK 0938)

000000 FT



INTER-AHD DWIGHT D EISENHOWER HW  
0250/0938 (SR0070 SEG 1507/1797)  
018 "DIA CIRC CONCR  
0250/0810 LEN=0050 INSTALLED 1988  
018 "DIA CIRC CONCR  
0250/0525 LEN=0030 INSTALLED 1988  
000000 FT 1 0 00267 2 17 0008+70  
NC RAMP D RD  
SOUTH VALLEY RD  
(SR0915 SEG 0020/0000)  
INTER-BK PLEASANT VALLEY RD  
(SR4005 SEG 0010/0000)  
MFC BEGIN = F  
5 0250/0000 LENGTH(AH 0938 BK 0000)

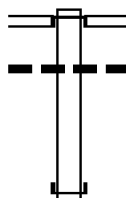
EXTRACT DATE: 12/28/2024 ROADWAY MANAGEMENT SYSTEM PAGE NUMBER: 287  
PRINT DATE: 12/30/2024 SLD COUNTY/SR - ANNUAL PRINT COUNTY: FULTON

DIR: N TOTAL LEN: .146 MI. DIST: 09-4 SR: 8008  
LEFT MUN: BRUSH CREEK T RIGHT MUN: BRUSH CREEK T

000772 FT

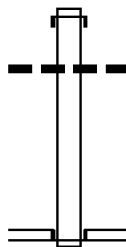
000772 FT  
INTER-AHD BUSINESS ENTR/EXIT RD  
(PRDR)  
OLD 126 RD  
(SR0643 SEG 0010/0679)  
018 "DIA CIRC CONCR  
0510/0060 LEN=0050 INSTALLED 1988  
000567 FT 1 0 00267 2 14 0001+00  
NC RAMP E RD  
INTER-BK DWIGHT D EISENHOWER HW  
(SR0070 SEG 1557/0459)  
5 0510/0000 LENGTH(AH 0205 BK 0193)

000567 FT



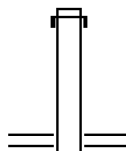
000374 FT

INTER-AHD DWIGHT D EISENHOWER HW  
0500/0193 (SR0070 SEG 1557/0380)  
018 "DIA CIRC CONCR  
0500/0050 LEN=0070 INSTALLED 1988  
000374 FT 1 0 00267 2 15 0001+00  
NC RAMP F RD  
OLD 126 RD  
(SR0643 SEG 0010/0679)  
INTER-BK BUSINESS ENTR/EXIT RD  
(PRDR)  
5 0500/0000 LENGTH(AH 0193 BK 0187)



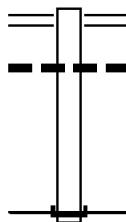
000187 FT

INTER-AHD DWIGHT D EISENHOWER HW  
0020/0187 (SR0070 SEG 1552/2302)  
000187 FT 1 0 00267 2 12 0001+13  
NC RAMP G RD  
OLD 126 RD  
(SR3017 SEG 0010/0534)  
5 0020/0000 LENGTH(AH 0187 BK 0187)



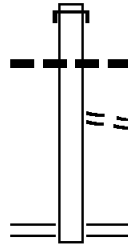
000000 FT

0010/0187 OLD 126 RD  
(SR3017 SEG 0010/0534)  
024 "DIA CIR PLASTIC  
0010/0020 LEN=0050 INSTALLED 1988  
000000 FT 1 0 00267 2 11 0001+13  
NC RAMP H RD  
INTER-BK DWIGHT D EISENHOWER HW  
(SR0070 SEG 1552/2236)  
MFC BEGIN = F  
5 0010/0000 LENGTH(AH 0187 BK 0000)



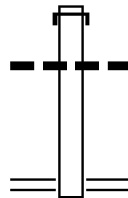
EXTRACT DATE: 12/28/2024 ROADWAY MANAGEMENT SYSTEM PAGE NUMBER: 286  
PRINT DATE: 12/30/2024 SLD COUNTY/SR - ANNUAL PRINT COUNTY: FULTON  
DIR: N TOTAL LEN: .314 MI. DIST: 09-4 SR: 8006  
LEFT MUN: UNION T RIGHT MUN: UNION T

001658 FT



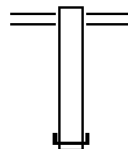
001658 FT  
INTER-AHD DWIGHT D EISENHOWER HW  
0750/0520 (SR0070 SEG 1632/0598)  
015 "DIA CIRC CONCR  
0750/0460 LEN=0060 INSTALLED 1988  
FROM 0731/0100 SH  
(CONN)  
0750/0097 0 0 00000 0 00 0000+00  
001138 FT NC RAMP E RD  
MCKEES GAP RD  
(SR0731 SEG 0100/1950)  
0750/0000 LENGTH(AH 0520 BK 0146)

001138 FT



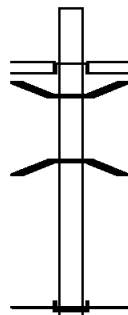
INTER-AHD DWIGHT D EISENHOWER HW  
0512/0146 (SR0070 SEG 1633/0465)  
015 "DIA CIRC CONCR  
0512/0120 LEN=0060 INSTALLED 1988  
000992 FT 0 0 00000 0 00 0000+00  
NC RAMP H RD  
DENEENS GAP RD  
(SR3007 SEG 0010/0490)  
0512/0000 LENGTH(AH 0146 BK 0152)

000992 FT



DENEENS GAP RD  
0502/0152 (SR3007 SEG 0010/0490)  
000840 FT 0 0 00000 0 00 0000+00  
NC RAMP G RD  
INTER-BK DWIGHT D EISENHOWER HW  
(SR0070 SEG 1633/0566)  
0502/0000 LENGTH(AH 0152 BK 0840)

000840 FT



INTER-AHD OLD ROUTE 126 RD  
(T404)  
MCKEES GAP RD  
0010/0840 (SR0731 SEG 0100/1726)  
0010/0593 BMSSEN 29/8006/0010/0566  
0 0 00000 0 00 0000+00  
MCKEES RUN  
0010/0566 BMSBG 29/8006/0010/0566  
000000 FT 1 0 00267 2 08 0000+50  
NC RAMP F RD  
INTER-BK DWIGHT D EISENHOWER HW  
(SR0070 SEG 1626/1980)  
MFC BEGIN = F  
0010/0000 LENGTH(AH 0840 BK 0000)

000000 FT

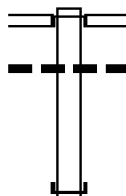
EXTRACT DATE: 12/28/2024 ROADWAY MANAGEMENT SYSTEM PAGE NUMBER: 285  
PRINT DATE: 12/30/2024 SLD COUNTY/SR - ANNUAL PRINT COUNTY: FULTON

DIR: N TOTAL LEN: .413 MI. DIST: 09-4 SR: 8004  
LEFT MUN: BETHEL T RIGHT MUN: BETHEL T

002181 FT

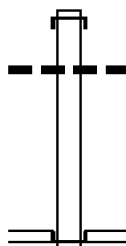
002181 FT  
INTER-AHD RAMP B RD  
(SR8004 SEG 0250/0000)  
GREAT COVE RD  
0500/0560 (SR0522 SEG 0010/0270)  
030 "DIA CIRC CONCR  
0500/0340 LEN=0090 INSTALLED 1988  
001621 FT 1 0 00267 2 03 0002+46  
NC RAMP A RD  
INTER-BK DWIGHT D EISENHOWER HW  
(SR0070 SEG 1677/1823)  
0500/0000 LENGTH(AH 0560 BK 0438)

001621 FT



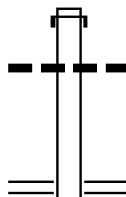
001183 FT

INTER-AHD DWIGHT D EISENHOWER HW  
0250/0438 (SR0070 SEG 1677/0841)  
018 "DIA CIRC CONCR  
0250/0350 LEN=0070 INSTALLED 1988  
001183 FT 0 0 00000 0 00 0000+00  
NC RAMP B RD  
GREAT COVE RD  
(SR0522 SEG 0010/0270)  
INTER-BK RAMP A RD  
(SR8004 SEG 0500/0560)  
0250/0000 LENGTH(AH 0438 BK 0523)



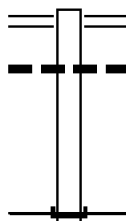
000660 FT

INTER-AHD DWIGHT D EISENHOWER HW  
0020/0523 (SR0070 SEG 1676/0959)  
024 "DIA CIRC CONCR  
0020/0450 LEN=0050 INSTALLED 1988  
000660 FT 0 0 00000 0 00 0000+00  
NC RAMP C RD  
GREAT COVE RD  
(SR3019 SEG 0010/0173)  
0020/0000 LENGTH(AH 0523 BK 0660)



000000 FT

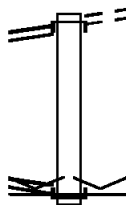
0010/0660 GREAT COVE RD  
(SR3019 SEG 0010/0173)  
018 "DIA CIRC CONCR  
0010/0115 LEN=0050 INSTALLED 1988  
000000 FT 1 0 00267 2 00 0002+70  
NC RAMP D RD  
INTER-BK DWIGHT D EISENHOWER HW  
(SR0070 SEG 1676/0577)  
MFC BEGIN = F  
0010/0000 LENGTH(AH 0660 BK 0000)



EXTRACT DATE: 12/28/2024 ROADWAY MANAGEMENT SYSTEM PAGE NUMBER: 284  
PRINT DATE: 12/30/2024 SLD COUNTY/SR - ANNUAL PRINT COUNTY: FULTON

DIR: B TOTAL LEN: .099 MI. DIST: 09-4 SR: 4019  
LEFT MUN: TAYLOR T RIGHT MUN: TAYLOR T

000524 FT  
NEW GRENADA HW  
(SR0913 SEG 0060/3047) 0010/0524  
000000 FT  
WATERFALL RD  
(SR0655 SEG 0630/0000) 0010/0000



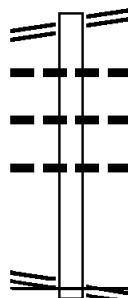
000524 FT  
INTER-AHD NEW GRENADA HW  
(SR0913 SEG 0060/3047)  
CUTCHALL RD  
0010/0524 (T460)  
000000 FT 1 0 00430 7 00 0005+76  
VILLAGE: WATERFALL  
PLEBY RD  
NC AP  
INTER-BK WATERFALL RD  
(SR0655 SEG 0630/0000)  
MFC BEGIN = C  
0010/0000 LENGTH(AH 0524 BK 0000)

EXTRACT DATE: 12/28/2024 ROADWAY MANAGEMENT SYSTEM PAGE NUMBER: 283  
PRINT DATE: 12/30/2024 SLD COUNTY/SR - ANNUAL PRINT COUNTY: FULTON

DIR: B TOTAL LEN: .138 MI. DIST: 09-4 SR: 4017  
LEFT MUN: WELLS T RIGHT MUN: WELLS T

HOOVER RD 000730 FT  
(SR4015 SEG 0010/0477) 0010/0730

2 0 29048 0 00 0000+00 000000 FT  
NEW GRENADA HW  
(SR0913 SEG 0050/0000) 0010/0000



000730 FT HOOVER RD  
0010/0730 (SR4015 SEG 0010/0477)  
018 " DIA CIR PLASTIC  
0010/0643 LEN=0052 INSTALLED 2006  
015 " DIA CIR METAL  
0010/0454 LEN=0034 INSTALLED UNKN  
015 " DIA CIR PLASTIC  
0010/0432 LEN=0035 INSTALLED 2006  
NC HOUCK RD  
NEW GRENADA HW  
000000 FT (SR0913 SEG 0050/0000)  
MFC BEGIN = E  
0010/0000 LENGTH(AH 0730 BK 0000)

EXTRACT DATE: 12/28/2024 ROADWAY MANAGEMENT SYSTEM PAGE NUMBER: 282  
PRINT DATE: 12/30/2024 SLD COUNTY/SR - ANNUAL PRINT COUNTY: FULTON

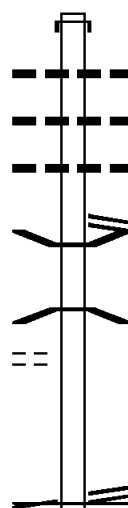
DIR: B TOTAL LEN: .247 MI. DIST: 09-4 SR: 4015  
LEFT MUN: WELLS T RIGHT MUN: WELLS T

001306 FT

GRACEY RD  
(T461)

0010/0115  
000000 FT

NEW GRENADA HW  
(SR0913 SEG 0040/1128) 0010/0000



001306 FT AH-HUNTINGDON (31)  
INTER-AHD COLES VALLEY RD  
0010/1306 (SR3021 SEG 0010/0000)  
018 "DIA CIR PLASTIC  
0010/0984 LEN=0060 INSTALLED 1999  
015 "DIA CIRC METAL  
0010/0784 LEN=0150 INSTALLED UNKN  
018 "DIA CIRC CONCR  
0010/0559 LEN=0044 INSTALLED UNKN  
HOUCK RD  
0010/0477 (SR4017 SEG 0010/0730)  
0010/0408 BMSSEN 29/4015/0010/0372  
2 0 29034 1 00 0004+00  
ROARING RUN  
0010/0372 BMSBG 29/4015/0010/0372  
  
000000 FT 2 0 29034 1 00 0000+00  
NEW GRENADA HW  
(SR0913 SEG 0040/1128)  
NC HO OVER RD  
MFC BEGIN = E  
0010/0000 LENGTH(AH 1306 BK 0000)

EXTRACT DATE: 12/28/2024 ROADWAY MANAGEMENT SYSTEM PAGE NUMBER: 281  
PRINT DATE: 12/30/2024 SLD COUNTY/SR - ANNUAL PRINT COUNTY: FULTON

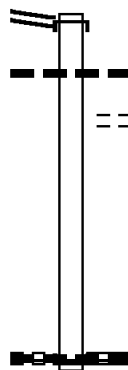
DIR: B TOTAL LEN: .071 MI. DIST: 09-4 SR: 4014  
LEFT MUN: TAYLOR T RIGHT MUN: TAYLOR T

NORTH CLEAR RIDGE RD 000376 FT  
(SR0475 SEG 0100/0000) 0012/0376

000000 FT

SPRING DR  
(PRDR)

0012/0000



000376 FT  
INTER-AHD WATERFALL RD  
0012/0376 (SR0475 SEG 0100/0000)  
018 "DIA CIR PLASTIC  
0012/0270 LEN=0040 INSTALLED 2014  
PITT ST  
(TWP )  
0012/0253 1 0 00192 0 02 0607+00  
000000 FT 015 "DIA CIR PLASTIC  
LEN=0036 INSTALLED 1988  
NC PI TT ST  
CHURCH ST  
INTER-BK (SR0655 SEG 0490/0000)  
(SR0655 SEG 0490/0000)  
MFC BEGIN = C  
0012/0000 LENGTH(AH 0376 BK 0000)

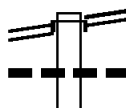


EXTRACT DATE: 12/28/2024 ROADWAY MANAGEMENT SYSTEM PAGE NUMBER: 280  
PRINT DATE: 12/30/2024 SLD COUNTY/SR - ANNUAL PRINT COUNTY: FULTON

DIR: B TOTAL LEN: 4.862 MI. DIST: 09-4 SR: 4013  
LEFT MUN: WELLS T RIGHT MUN: WELLS T

025671 FT

NEW GRENADA HW  
(SR0913 SEG 0040/0000) 0090/3689



025671 FT  
INTER-AHD

0090/3689  
0090/3553

GRACEY RD  
(T461)  
NEW GRENADA HW  
(SR0913 SEG 0040/0000)  
018 " DIA CIRC CONCR  
LEN=0040 INSTALLED 2003  
015 " DIA CIR PLASTIC

EXTRACT DATE: 12/28/2024 ROADWAY MANAGEMENT SYSTEM PAGE NUMBER: 279  
PRINT DATE: 12/30/2024 SLD COUNTY/SR - ANNUAL PRINT COUNTY: FULTON

DIR: B TOTAL LEN: 4.862 MI. DIST: 09-4 SR: 4013  
LEFT MUN: WELLS T RIGHT MUN: WELLS T

					0090/3214	LEN=0040	INSTALLED	2003
					015 "DIA	CIRC METAL		
					0090/2777	LEN=0048	INSTALLED	UNKN
					036 "DIA	CIR PLASTIC		
					0090/2690	LEN=0040	INSTALLED	2003
					015 "DIA	CIRC CONCR		
					0090/2336	LEN=0032	INSTALLED	2003
					024 "DIA	CIRC CONCR		
					0090/2117	LEN=0040	INSTALLED	2003
					018 "DIA	CIR PLASTIC		
					0090/1848	LEN=0032	INSTALLED	UNKN
					024 "DIA	CIRC CONCR		
					0090/1313	LEN=0034	INSTALLED	UNKN
						018 "DIA	CIRC CONCR	
					0090/0541	LEN=0038	INSTALLED	UNKN
					024 "DIA	CIR PLASTIC		
					0090/0104	LEN=0040	INSTALLED	UNKN
					0090/0015	BMSSEN 29/4013/0090/0000		
021982 FT					021982 FT	1 0 00430 0 01 0365+58		
						T. SD. HILL		
						BMSBG 29/4013/0090/0000		
					0090/0000	LENGTH(AH 3689 BK 3581)		
						015 "DIA	CIR PLASTIC	
					0080/2881	LEN=0036	INSTALLED	UNKN
						015 "DIA	CIR PLASTIC	
					0080/2238	LEN=0034	INSTALLED	UNKN
					024 "DIA	CIRC CONCR		
					0080/1719	LEN=0034	INSTALLED	UNKN
					015 "DIA	CIR PLASTIC		
					0080/1175	LEN=0042	INSTALLED	UNKN
						024 "DIA	CIRC CONCR	
					0080/0311	LEN=0038	INSTALLED	UNKN
018401 FT					018401 FT	1 0 00430 0 01 0329+69		
					0080/0000	LENGTH(AH 3581 BK 3501)		
						018 "DIA	CIRC CONCR	
					0070/3435	LEN=0040	INSTALLED	2003
					015 "DIA	CIRC CONCR		
					0070/3146	LEN=0036	INSTALLED	2003
						036 "DIA	CIRC CONCR	
					0070/2380	LEN=0046	INSTALLED	UNKN
					024 "DIA	CIRC CONCR		
					0070/1963	LEN=0042	INSTALLED	UNKN
					048 "DIA	CIRC CONCR		

COLDWATER RD  
(PRDR)

0070/2490

EXTRACT DATE: 12/28/2024 ROADWAY MANAGEMENT SYSTEM PAGE NUMBER: 278  
PRINT DATE: 12/30/2024 SLD COUNTY/SR - ANNUAL PRINT COUNTY: FULTON

DIR: B TOTAL LEN: 4.862 MI. DIST: 09-4 SR: 4013  
LEFT MUN: WELLS T RIGHT MUN: WELLS T

1 0 00430 0 01 0294+65 014900 FT  
SCHENCK RD  
(SR4010 SEG 0070/3199) 0070/0000

011983 FT

ENID RD  
(T445)

0050/1326

009558 FT

0070/1802	LEN=0040	INSTALLED UNKN
024 "DIA	CIRC CONCR	
0070/1208	LEN=0036	INSTALLED UNKN
0070/0219	BMS EN 29/4013/0070/0195	
1 0 00430 0 01 0296+65	ROARING RUN	
0070/0195	BMS BG 29/4013/0070/0195	
014900 FT		
5 0070/0000	LENGTH(AH 3501 BK 2917)	
015 "DIA	CIRC CONCR	
0060/2545	LEN=0032	INSTALLED 2003
0060/1666	018 "DIA	CIRC CONCR
036 "DIA	CIR PLASTIC	
0060/1117	LEN=0060	INSTALLED 2003
015 "DIA	CIRC CONCR	
0060/0596	LEN=0036	INSTALLED 2003
015 "DIA	CIRC CONCR	
0060/0134	LEN=0040	INSTALLED 2003
011983 FT	1 0 00430 0 01 0265+48	
5 0060/0000	LENGTH(AH 2917 BK 2425)	
015 "DIA	CIRC CONCR	
0050/2394	LEN=0036	INSTALLED 2003
0050/1681	018 "DIA	CIRC CONCR
030 "DIA	CIRC CONCR	
0050/1534	LEN=0036	INSTALLED UNKN
ENID RD		
(T445)		
0050/1353		
0050/1048	058 "H 91 "W	ELLIP CONC
LEN=0050	INSTALLED	2021
015 "DIA	CIRC CONCR	
0050/0781	LEN=0040	INSTALLED 2003
015 "DIA	CIRC METAL	
0050/0485	LEN=0036	INSTALLED UNKN
015 "DIA	CIRC CONCR	
0050/0255	LEN=0040	INSTALLED 2003
009558 FT	1 0 00430 0 01 0240+54	
015 "DIA	CIRC CONCR	
LEN=0040	INSTALLED	2003
5 0050/0000	LENGTH(AH 2425 BK 2733)	

EXTRACT DATE: 12/28/2024 ROADWAY MANAGEMENT SYSTEM PAGE NUMBER: 277  
PRINT DATE: 12/30/2024 SLD COUNTY/SR - ANNUAL PRINT COUNTY: FULTON

DIR: B TOTAL LEN: 4.862 MI. DIST: 09-4 SR: 4013  
LEFT MUN: WELLS T RIGHT MUN: WELLS T

1 0 00430 0 01 0212+71 006825 FT  
METZLER RD  
(SR4012 SEG 0040/1079) 0040/0000

2 0 29027 0 00 0055+45 004182 FT  
PURNELL RD  
(T441) 0030/0000

001150 FT

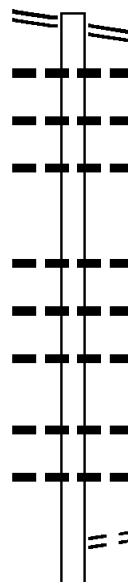
000000 FT

0040/1525	036 "DIA CIR PLASTIC LEN=0040 INSTALLED 2003
0040/0514	015 "DIA CIR PLASTIC LEN=0050 INSTALLED 2003
0040/0030 006825 FT	024 "DIA CIRC CONCR LEN=0054 INSTALLED UNKN
0040/0000	LENGTH(AH 2733 BK 2643)
0030/2551	060 "DIA CIRC METAL LEN=0042 INSTALLED UNKN
0030/1091	024 "DIA CIR PLASTIC LEN=0070 INSTALLED 1997
004182 FT	
0030/0000	LENGTH(AH 2643 BK 3032)
0020/2224	036 "DIA CIR PLASTIC LEN=0072 INSTALLED UNKN
0020/1052	036 "DIA CIR PLASTIC LEN=0050 INSTALLED 1998
0020/0671	018 "DIA CIR PLASTIC LEN=0032 INSTALLED UNKN
0020/0008 001150 FT	024 "DIA CIRC CONCR LEN=0056 INSTALLED UNKN
0020/0000	2 0 29027 0 00 0024+83 LENGTH(AH 3032 BK 1150)
0010/0167	015 "DIA CIRC CONCR LEN=0080 INSTALLED 2003
0010/0023 000000 FT	018 "DIA CIR PLASTIC LEN=0050 INSTALLED UNKN
NC WE	2 0 29027 0 00 0013+50 LLS VALLEY RD NORTH VALLEY RD (SR0915 SEG 0260/0000) MFC BEGIN = D
0010/0000	LENGTH(AH 1150 BK 0000)

EXTRACT DATE: 12/28/2024 ROADWAY MANAGEMENT SYSTEM PAGE NUMBER: 276  
 PRINT DATE: 12/30/2024 SLD COUNTY/SR - ANNUAL PRINT COUNTY: FULTON  
 DIR: B TOTAL LEN: 2.078 MI. DIST: 09-4 SR: 4012  
 LEFT MUN: WELLS T RIGHT MUN: WELLS T

WELLS VALLEY RD 010972 FT  
 (SR4013 SEG 0040/0000) 0040/1079

009893 FT



010972 FT	WELLS VALLEY RD
0040/1079	(SR4013 SEG 0040/0000)
0040/0722	018 "DIA CIR PLASTIC
0040/0476	LEN=0040 INSTALLED 1998
0040/0342	018 "DIA CIR PLASTIC
009893 FT	LEN=0037 INSTALLED 2001
0040/0000	018 "DIA CIR PLASTIC
0030/2768	LEN=0040 INSTALLED 2001
0030/2393	1 0 00430 0 01 0201+59
0030/2095	042 "DIA CIR METAL
0030/1456	LEN=0034 INSTALLED UNKN
0030/1294	018 "DIA CIRC CONCR
0030/0543	LEN=0040 INSTALLED UNKN
	024 "DIA CIR PLASTIC
	LEN=0027 INSTALLED 2001
	015 "DIA CIRC CONCR
	LEN=0036 INSTALLED UNKN
	015 "DIA CIRC CONCR
	LEN=0040 INSTALLED UNKN
	PURNELL RD
	(T441)
	018 "DIA CIRC CONCR

EXTRACT DATE: 12/28/2024 ROADWAY MANAGEMENT SYSTEM PAGE NUMBER: 275  
PRINT DATE: 12/30/2024 SLD COUNTY/SR - ANNUAL PRINT COUNTY: FULTON

DIR: B TOTAL LEN: 2.078 MI. DIST: 09-4 SR: 4012  
LEFT MUN: WELLS T RIGHT MUN: WELLS T

007114 FT

0030/0286 LEN=0040 INSTALLED UNKN  
007114 FT 1 0 00430 0 01 0173+00  
5 0030/0000 LENGTH(AH 2779 BK 3448)  
015 "DIA CIR PLASTIC  
0020/3425 LEN=0036 INSTALLED 2001  
018 "DIA CIR PLASTIC  
0020/3222 LEN=0038 INSTALLED 2001  
018 "DIA CIR PLASTIC  
0020/2779 LEN=0045 INSTALLED UNKN  
036 "DIA CIR PLASTIC  
0020/2313 LEN=0055 INSTALLED UNKN  
018 "DIA CIR PLASTIC  
0020/1904 LEN=0040 INSTALLED UNKN

048 "DIA CIRC CONCR  
0020/1301 LEN=0048 INSTALLED 2001  
015 "DIA CIR PLASTIC  
0020/0943 LEN=0035 INSTALLED 2001  
015 "DIA CIR PLASTIC  
0020/0721 LEN=0040 INSTALLED 2001

003666 FT

015 "DIA CIR PLASTIC  
0020/0039 LEN=0040 INSTALLED UNKN  
003666 FT 1 0 00430 0 01 0138+40  
MOSEBEY RD  
(T446)  
5 0020/0000 LENGTH(AH 3448 BK 3666)  
036 "H 00 "W MULT CONCR  
0010/2856 LEN=0042 INSTALLED UNKN

036 "DIA CIR PLASTIC  
0010/1813 LEN=0040 INSTALLED 2001  
0010/1260 BMS EN 29/4012/0010/1245  
1 0 00430 0 01 0114+24  
T. SIDLNG HL.  
0010/1245 BMS BG 29/4012/0010/1245  
015 "H 20 "W ELLIP METAL  
0010/0758 LEN=0036 INSTALLED UNKN

000000 FT

000000 FT 1 0 00430 0 01 0101+64  
VILLAGE: WELL'S TANNERY  
NC ME TZLER RD  
NORTH VALLEY RD  
(SR0915 SEG 0290/0000)  
INTER-BK TANNERY RD  
(T502)  
MFC BEGIN = D  
5 0010/0000 LENGTH(AH 3666 BK 0000)

EXTRACT DATE: 12/28/2024 ROADWAY MANAGEMENT SYSTEM PAGE NUMBER: 274  
PRINT DATE: 12/30/2024 SLD COUNTY/SR - ANNUAL PRINT COUNTY: FULTON

DIR: B TOTAL LEN: 5.458 MI. DIST: 09-4 SR: 4011  
LEFT MUN: TAYLOR T RIGHT MUN: TAYLOR T

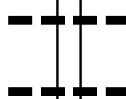
028820 FT



027785 FT



026223 FT



028820 FT WATERFALL RD  
0124/1035 (SR0655 SEG 0640/1725)  
0124/0846 BMSSEN 29/4011/0124/0768  
0 0 00000 0 00 0000+00  
SIDE LING HIL  
0124/0768 BMSBG 29/4011/0124/0768  
036 " DIA CIRC CONCR  
LEN=0088 INSTALLED 1997  
027785 FT 0 0 00000 0 00 0000+00  
5 0124/0000 LENGTH(AH 1035 BK 1562)  
024 " DIA CIRC METAL  
0110/1488 LEN=0034 INSTALLED 1988  
015 " DIA CIRC METAL  
0110/1041 LEN=0040 INSTALLED 1988  
015 " DIA CIRC CONCR  
0110/0565 LEN=0032 INSTALLED 1988  
026223 FT 2 0 29031 0 00 0160+91  
018 " DIA CIR PLASTIC  
LEN=0040 INSTALLED 1999

DIR: B TOTAL LEN: 5.458 MI.  
LEFT MUN: TAYLOR T

DIST: 09-4 SR: 4011  
RIGHT MUN: TAYLOR T

0 2 3 3 3 2 F T

2 0 29031 0 00 0092+39 019405 FT  
DUBLIN MILLS RD  
(SR4008 SEG 0050/0000) 0090/0000  
019405 FT

5	0110/0000	LENGTH (AH	1562	BK	2891)
	0100/2446	018 "DIA CIRC METAL			
		LEN=0034 INSTALLED			1988
		015 "DIA CIRC CONCR			
	0100/1830	LEN=0040 INSTALLED			2002
		015 "DIA CIRC METAL			
	0100/1438	LEN=0036 INSTALLED			1988
		015 "DIA CIRC METAL			
	0100/0976	LEN=0036 INSTALLED			1988
		030 "DIA CIRC CONCR			
	0100/0620	LEN=0048 INSTALLED			2002
		024 "DIA CIRC METAL			
	0100/0061	LEN=0032 INSTALLED			1988
		048 "DIA CIRC METAL			
	0100/0014	LEN=0040 INSTALLED			1988
	023332 FT	2 0 29031 0 00 0132+00			
		MILLERS RD			
		(T458)			
5	0100/0000	LENGTH (AH	2891	BK	3927)
		015 "DIA CIRC METAL			
	0090/3880	LEN=0038 INSTALLED			1988
		018 "DIA CIR PLASTIC			
	0090/3544	LEN=0040 INSTALLED			1988
		024 "DIA CIRC CONCR			
	0090/3020	LEN=0056 INSTALLED			2002
		015 "DIA CIRC METAL			
	0090/2654	LEN=0040 INSTALLED			1988
		015 "DIA CIRC METAL			
	0090/2326	LEN=0038 INSTALLED			1988
		015 "DIA CIRC METAL			
	0090/1856	LEN=0040 INSTALLED			1988
		015 "DIA CIRC METAL			
	0090/1456	LEN=0042 INSTALLED			1988
		015 "DIA CIRC METAL			
	0090/1138	LEN=0040 INSTALLED			1988
		015 "DIA CIRC METAL			
	0090/0735	LEN=0060 INSTALLED			1988
	019405 FT	RTH MADDEN RD			
	INTER-BK	DUBLIN MILLS RD			
		(SR4008 SEG 0050/0000)			
5	0090/0000	LTH AH	003927	BK	000353
	019405 FT				
	7084/0000	LTH AH	000353	BK	001516
	INTER-AHD	DUBLIN MILLS RD			
		(SR4008 SEG 0060/0000)			
		DUBLIN MILLS RD			
		(SR4008 SEG 0060/0000)			
	0080/1516	018 "DIA CIR PLASTIC			



EXTRACT DATE: 12/28/2024 ROADWAY MANAGEMENT SYSTEM PAGE NUMBER: 272  
PRINT DATE: 12/30/2024 SLD COUNTY/SR - ANNUAL PRINT COUNTY: FULTON

DIR: B TOTAL LEN: 5.458 MI. DIST: 09-4 SR: 4011  
LEFT MUN: TAYLOR T RIGHT MUN: TAYLOR T

017889 FT

015360 FT

012389 FT

009212 FT

0080/1511	LEN=0031	INSTALLED 1988
0080/1372	FOR SR 4008 AND 4011	(CONN)
0080/0497	015 "DIA CIRC CONCR	LEN=0030 INSTALLED 1988
017889 FT	2 0 29028 0 02 0179+89	015 "DIA CIRC CONCR
0080/0000	LEN=0026	INSTALLED 1988
	LENGTH(AH 1516 BK 2529)	
0070/1798	015 "DIA CIRC CONCR	LEN=0032 INSTALLED 1988
0070/1167	015 "DIA CIRC CONCR	LEN=0028 INSTALLED 1988
015360 FT	2 0 29028 0 02 0154+60	IRON BRIDGE RD
0070/0000	(T447)	LENGTH(AH 2529 BK 2971)
0060/2328	015 "DIA CIRC CONCR	LEN=0028 INSTALLED 1988
0060/1530	015 "DIA CIRC CONCR	LEN=0028 INSTALLED 1988
0060/0987	015 "DIA CIRC CONCR	LEN=0032 INSTALLED 2002
012389 FT	012389 FT	2 0 29028 0 02 0124+89
0060/0000	LENGTH(AH 2971 BK 3177)	015 "DIA CIRC CONCR
0050/2804	LEN=0038	INSTALLED 1988
0050/1770	015 "DIA CIRC CONCR	LEN=0036 INSTALLED 1988
0050/1346	018 "DIA CIRC CONCR	LEN=0040 INSTALLED 1988
0050/0077	BMS EN 29/4011/0050/0000	2 0 29028 0 00 0092+57
009212 FT	WOODEN BR CK	BMSBG 29/4011/0050/0000
0050/0000	LENGTH(AH 3177 BK 1621)	

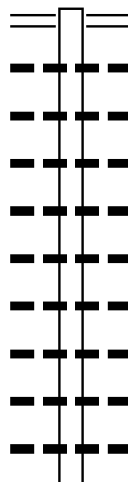
EXTRACT DATE: 12/28/2024 ROADWAY MANAGEMENT SYSTEM PAGE NUMBER: 271  
PRINT DATE: 12/30/2024 SLD COUNTY/SR - ANNUAL PRINT COUNTY: FULTON

DIR: B TOTAL LEN: 5.458 MI. DIST: 09-4 SR: 4011  
LEFT MUN: TAYLOR T RIGHT MUN: TAYLOR T

		0040/0610	024 "DIA CIRC CONCR LEN=0038 INSTALLED 1988
		0040/0265	018 "DIA CIRC CONCR LEN=0038 INSTALLED 1988
007591 FT		007591 FT	2 0 29028 0 00 0075+70 018 "DIA CIRC CONCR LEN=0040 INSTALLED 2002
		0040/0000	LENGTH(AH 1621 BK 2568) 015 "DIA CIR PLASTIC
		0030/1975	LEN=0030 INSTALLED 1998
		0030/1607	018 "DIA CIRC CONCR LEN=0032 INSTALLED 2002
		0030/1061	015 "DIA CIR PLASTIC LEN=0028 INSTALLED 1988
		0030/0152	018 "DIA CIRC CONCR LEN=0032 INSTALLED 1988
005023 FT		005023 FT	2 0 29028 0 00 0050+18
		0030/0000	LENGTH(AH 2568 BK 2514) 018 "DIA CIR PLASTIC
		0020/2206	LEN=0030 INSTALLED 1988
		002509 FT	2 0 29028 0 00 0025+09
002509 FT		0020/0000	LENGTH(AH 2514 BK 2509) 015 "DIA CIR PLASTIC
		0010/2269	LEN=0026 INSTALLED 1988
		0010/1528	MEMORY LN (PRDR)
		0010/1155	015 "DIA CIRC METAL LEN=0036 INSTALLED 1988
WOODEN BRIDGE RD (T437)		0010/0335	
		0010/0311	015 "DIA CIRC METAL LEN=0030 INSTALLED 1988
000000 FT		000000 FT	2 0 29028 0 00 0000+00 NORTH CLEAR RIDGE RD (SR0475 SEG 0130/0000)
		0010/0000	NC SOUTH MADDEN RD MFC BEGIN = E
NORTH CLEAR RIDGE RD (SR0475 SEG 0130/0000)		0010/0000	LENGTH(AH 2509 BK 0000)

EXTRACT DATE: 12/28/2024 ROADWAY MANAGEMENT SYSTEM PAGE NUMBER: 270  
 PRINT DATE: 12/30/2024 SLD COUNTY/SR - ANNUAL PRINT COUNTY: FULTON  
 DIR: B TOTAL LEN: 3.244 MI. DIST: 09-4 SR: 4010  
 LEFT MUN: WELLS T RIGHT MUN: WELLS T

017130 FT



017130 FT	WELLS VALLEY RD
0070/3199	(SR4013 SEG 0070/0000)
	015 "DIA CIRC METAL
0070/3144	LEN=0058 INSTALLED UNKN
	015 "DIA CIR PLASTIC
0070/3077	LEN=0035 INSTALLED UNKN
	015 "DIA CIR PLASTIC
0070/2570	LEN=0035 INSTALLED 2005
	015 "DIA CIR PLASTIC
0070/2388	LEN=0035 INSTALLED 2005
	015 "DIA CIR PLASTIC
0070/2178	LEN=0045 INSTALLED 2005
	015 "DIA CIR PLASTIC
0070/1987	LEN=0032 INSTALLED UNKN
	015 "DIA CIR PLASTIC
0070/1605	LEN=0032 INSTALLED UNKN
	015 "DIA CIR PLASTIC
0070/1430	LEN=0032 INSTALLED UNKN
	015 "DIA CIR PLASTIC
0070/1047	LEN=0031 INSTALLED UNKN
	015 "DIA CIR PLASTIC

EXTRACT DATE: 12/28/2024 ROADWAY MANAGEMENT SYSTEM PAGE NUMBER: 269  
PRINT DATE: 12/30/2024 SLD COUNTY/SR - ANNUAL PRINT COUNTY: FULTON

DIR: B TOTAL LEN: 3.244 MI. DIST: 09-4 SR: 4010  
LEFT MUN: WELLS T RIGHT MUN: WELLS T

013931 FT

0070/0536 LEN=0029 INSTALLED UNKN  
013931 FT 2 0 29033 0 01 0142+53

ENID RD

(T445)

5 0070/0000 LENGTH(AH 3199 BK 2349)

015 "DIA CIR PLASTIC

0060/2090 LEN=0045 INSTALLED 1999

015 "DIA CIRC CONCR

0060/1900 LEN=0028 INSTALLED UNKN

018 "DIA CIRC CONCR

0060/1714 LEN=0040 INSTALLED UNKN

015 "DIA CIR PLASTIC

0060/1210 LEN=0035 INSTALLED UNKN

018 "DIA CIR PLASTIC

0060/1104 LEN=0028 INSTALLED UNKN

018 "DIA CIR PLASTIC

0060/0935 LEN=0028 INSTALLED UNKN

036 "DIA CIR PLASTIC

0060/0516 LEN=0039 INSTALLED UNKN

THOMAS RD

0060/0185 (T501)

015 "DIA CIR PLASTIC

0060/0138 LEN=0040 INSTALLED 2005

0060/0021 BMSSEN 29/4010/0060/0000

011582 FT

011582 FT 2 0 29033 0 00 0117+20

ROARING RUN

5 0060/0000 BMSBG 29/4010/0060/0000

LENGTH(AH 2349 BK 2684)

0050/1683 030 "DIA CIR PLASTIC

LEN=0040 INSTALLED 1998

0050/0850 018 "DIA CIR PLASTIC

LEN=0040 INSTALLED 2005

0050/0204 018 "DIA CIR PLASTIC

LEN=0050 INSTALLED 2005

008898 FT

5 0050/0000 2 0 29033 0 00 0089+95

LENGTH(AH 2684 BK 2559)

0040/2407 018 "DIA CIRC CONCR

LEN=0032 INSTALLED UNKN

0040/1975 018 "DIA CIR PLASTIC

LEN=0026 INSTALLED UNKN

0040/1671 015 "DIA CIR PLASTIC

LEN=0035 INSTALLED UNKN

0040/1089 015 "DIA CIR PLASTIC

LEN=0028 INSTALLED UNKN

0040/0721 015 "DIA CIR PLASTIC

LEN=0029 INSTALLED UNKN

EXTRACT DATE: 12/28/2024 ROADWAY MANAGEMENT SYSTEM PAGE NUMBER: 268  
PRINT DATE: 12/30/2024 SLD COUNTY/SR - ANNUAL PRINT COUNTY: FULTON

DIR: B TOTAL LEN: 3.244 MI. DIST: 09-4 SR: 4010  
LEFT MUN: WELLS T RIGHT MUN: WELLS T

006339 FT

0040/0424  
006339 FT

015 "DIA CIR PLASTIC  
LEN=0029 INSTALLED UNKN  
2 0 29033 0 00 0063+95

0040/0000

015 "DIA CIR PLASTIC  
LEN=0032 INSTALLED UNKN  
LENGTH(AH 2559 BK 1414)

0030/1212

015 "DIA CIR PLASTIC  
LEN=0035 INSTALLED UNKN

0030/0761

015 "DIA CIR PLASTIC  
LEN=0035 INSTALLED UNKN

0030/0510

015 "DIA CIR PLASTIC  
LEN=0032 INSTALLED UNKN

004925 FT

0030/0225  
004925 FT

015 "DIA CIR PLASTIC  
LEN=0032 INSTALLED UNKN  
2 0 29033 0 00 0049+57

0030/0000

015 "DIA CIR PLASTIC  
LEN=0033 INSTALLED UNKN  
LENGTH(AH 1414 BK 2565)

0020/2453

018 "DIA CIR PLASTIC  
LEN=0033 INSTALLED UNKN

0020/1970

015 "DIA CIR PLASTIC  
LEN=0033 INSTALLED UNKN

0020/1840

015 "DIA CIR PLASTIC  
LEN=0035 INSTALLED UNKN

0020/1395

018 "DIA CIR PLASTIC  
LEN=0040 INSTALLED 2005

0020/1030

018 "DIA CIR PLASTIC  
LEN=0030 INSTALLED UNKN

0020/0441

015 "DIA CIR PLASTIC  
LEN=0030 INSTALLED UNKN

002360 FT

0020/0200  
002360 FT

015 "DIA CIR PLASTIC  
LEN=0029 INSTALLED UNKN  
2 0 29033 0 00 0023+60

0020/0000

015 "DIA CIR PLASTIC  
LEN=0035 INSTALLED UNKN  
LENGTH(AH 2565 BK 2360)

0010/2266

015 "DIA CIR PLASTIC  
LEN=0035 INSTALLED UNKN

0010/1924

015 "DIA CIR PLASTIC  
LEN=0035 INSTALLED UNKN

0010/1575

018 "DIA CIR PLASTIC  
LEN=0033 INSTALLED UNKN

0010/1213

018 "DIA CIR PLASTIC  
LEN=0040 INSTALLED 1998

000000 FT

0010/0264  
000000 FT

015 "DIA CIR PLASTIC  
LEN=0035 INSTALLED UNKN  
2 0 29033 0 00 0000+00

NC SC  
INTER-BK

CHENCK RD  
ENID MOUNTAIN RD  
(T125)

0010/0000

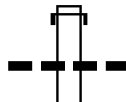
MFC BEGIN = D  
LENGTH(AH 2360 BK 0000)

EXTRACT DATE: 12/28/2024 ROADWAY MANAGEMENT SYSTEM PAGE NUMBER: 267  
 PRINT DATE: 12/30/2024 SLD COUNTY/SR - ANNUAL PRINT COUNTY: FULTON  
 DIR: B TOTAL LEN: .681 MI. DIST: 09-4 SR: 4009  
 LEFT MUN: TAYLOR T RIGHT MUN: TAYLOR T

003595 FT		003595 FT	WATERFALL RD
		0010/3595	(SR0655 SEG 0530/0000)
			018 "DIA CIR PLASTIC
		0010/3418	LEN=0047 INSTALLED 2006
		0010/2146	015 "DIA CIR PLASTIC
			LEN=0035 INSTALLED 2006
			018 "DIA CIRC CONCR
		0010/1626	LEN=0040 INSTALLED 2001
			018 "DIA CIRC CONCR
		0010/1281	LEN=0034 INSTALLED UNKN
			018 "DIA CIRC CONCR
		0010/1077	LEN=0036 INSTALLED UNKN
			018 "DIA CIRC CONCR
		0010/1024	LEN=0032 INSTALLED UNKN
			018 "DIA CIRC CONCR
		0010/0728	LEN=0032 INSTALLED UNKN
			FOR SR 4004 AND 4009
		0010/0155	(CONN)
			015 "DIA CIR PLASTIC
		0010/0045	LEN=0030 INSTALLED UNKN
000000 FT		000000 FT	2 0 29025 1 00 0000+00
			NORTH HESS RD
			(SR4004 SEG 0020/0000)
			NC KING RD
NORTH HESS RD			MFC BEGIN = D
(SR4004 SEG 0020/0000)		0010/0000	LENGTH(AH 3595 BK 0000)

EXTRACT DATE: 12/28/2024 ROADWAY MANAGEMENT SYSTEM PAGE NUMBER: 266  
PRINT DATE: 12/30/2024 SLD COUNTY/SR - ANNUAL PRINT COUNTY: FULTON  
DIR: B TOTAL LEN: 3.153 MI. DIST: 09-4 SR: 4008  
LEFT MUN: TAYLOR T RIGHT MUN: TAYLOR T

016647 FT



016647 FT AH-HUNTINGDON (31)  
INTER-AHD SELEA HOLLOW RD  
0080/1444 (SR2001 SEG 0010/0000)  
018 "DIA CIRC CONCR  
0080/1251 LEN=0036 INSTALLED UNKN  
018 "DIA CIR PLASTIC

EXTRACT DATE: 12/28/2024 ROADWAY MANAGEMENT SYSTEM PAGE NUMBER: 265  
PRINT DATE: 12/30/2024 SLD COUNTY/SR - ANNUAL PRINT COUNTY: FULTON

DIR: B TOTAL LEN: 3.153 MI. DIST: 09-4 SR: 4008  
LEFT MUN: TAYLOR T RIGHT MUN: TAYLOR T

MILLERS RD  
(T458)

015203 FT  
0080/0000

012446 FT

009346 FT

2 0 29031 7 00 0000+00 008993 FT  
NORTH MADDEN RD  
(SR4011 SEG 0090/0000) 0050/0000

0080/1050	LEN=0040	INSTALLED UNKN
0080/0993	048 "DIA	CIRC METAL
0080/0462	LEN=0200	INSTALLED UNKN
0080/0231	015 "DIA	CIR PLASTIC
015203 FT	LEN=0032	INSTALLED UNKN
015203 FT	015 "DIA	CIRC CONCR
0080/0000	LEN=0036	INSTALLED UNKN
0070/2703	2 0 29028	0 02 0252+68
0070/2439	VILLAGE:	DUBLIN MILLS
0070/2118	LENGTH(AH	1444 BK 2757)
0070/1717	015 "DIA	CIRC METAL
0070/1460	LEN=0036	INSTALLED UNKN
0070/1196	018 "DIA	CIRC CONCR
0070/0494	LEN=0040	INSTALLED 2001
012446 FT	015 "DIA	CIR PLASTIC
0070/0000	LEN=0040	INSTALLED 2006
0060/2581	015 "DIA	CIR PLASTIC
0060/2217	LEN=0041	INSTALLED 2006
0060/0895	018 "DIA	CIR PLASTIC
0060/0538	LEN=0042	INSTALLED UNKN
0060/0143	018 "DIA	CIR PLASTIC
009346 FT	LEN=0036	INSTALLED UNKN
0060/0000	015 "DIA	CIR PLASTIC
008993 FT	LEN=0030	INSTALLED 2006
0050/0000	2 0 29028	0 02 0225+61
0040/0956	LENGTH(AH	2757 BK 3100)
	018 "DIA	CIR PLASTIC
	LEN=0036	INSTALLED UNKN
	018 "DIA	CIRC CONCR
	LEN=0036	INSTALLED UNKN
	015 "DIA	CIR PLASTIC
	LEN=0035	INSTALLED 2006
	015 "DIA	CIRC CONCR
	LEN=0034	INSTALLED UNKN
	FOR SR 4008 AND 4011	
	(CONN)	
	2 0 29028	0 02 0195+14
	SOUTH MADDEN RD	
	(SR4011 SEG 0080/1516)	
	LENGTH(AH	3100 BK 0353)
	015 "DIA	CIRC CONCR
	LEN=0032	INSTALLED UNKN
	015 "DIA	CIRC CONCR



EXTRACT DATE: 12/28/2024 ROADWAY MANAGEMENT SYSTEM PAGE NUMBER: 264  
PRINT DATE: 12/30/2024 SLD COUNTY/SR - ANNUAL PRINT COUNTY: FULTON

DIR: B TOTAL LEN: 3.153 MI. DIST: 09-4 SR: 4008  
LEFT MUN: TAYLOR T RIGHT MUN: TAYLOR T

007484 FT

0040/0519 LEN=0030 INSTALLED UNKN  
007484 FT 2 0 29031 0 00 0076+00  
5 0040/0000 LENGTH(AH 1509 BK 2781)

0030/1802 015 "DIA CIRC CONCR  
LEN=0034 INSTALLED UNKN

0030/1080 015 "DIA CIRC CONCR  
LEN=0040 INSTALLED UNKN

004703 FT

0030/0048 015 "DIA CIRC CONCR  
LEN=0034 INSTALLED UNKN  
004703 FT 2 0 29031 0 00 0048+14

FRICK RD  
(T450)  
5 0030/0000 LENGTH(AH 2781 BK 2207)

DORAN RD  
(T440)  
0020/1933 015 "DIA CIRC CONCR  
0020/1616 LEN=0030 INSTALLED UNKN

0020/0758 015 "DIA CIRC CONCR  
LEN=0032 INSTALLED UNKN

0020/0430 024 "DIA CIRC CONCR  
LEN=0040 INSTALLED UNKN

002496 FT

0020/0237 015 "DIA CIRC CONCR  
LEN=0030 INSTALLED UNKN  
002496 FT 2 0 29031 0 00 0025+80

5 0020/0000 LENGTH(AH 2207 BK 2496)  
024 "DIA CIR PLASTIC

0010/2134 LEN=0028 INSTALLED UNKN  
018 "DIA CIR PLASTIC

0010/1570 LEN=0008 INSTALLED 2006  
018 "DIA CIRC CONCR

0010/1281 LEN=0028 INSTALLED UNKN  
015 "DIA CIRC CONCR

0010/0456 LEN=0026 INSTALLED UNKN  
015 "DIA CIRC CONCR

000000 FT

0010/0024 LEN=0032 INSTALLED 2006  
000000 FT 2 0 29031 0 00 0000+00

NC DUBLIN MILLS RD  
WATERFALL RD  
(SR0655 SEG 0580/0000)

INTER-BK WITTER RD  
(T449)  
MFC BEGIN = E

5 0010/0000 LENGTH(AH 2496 BK 0000)

EXTRACT DATE: 12/28/2024 ROADWAY MANAGEMENT SYSTEM PAGE NUMBER: 263  
PRINT DATE: 12/30/2024 SLD COUNTY/SR - ANNUAL PRINT COUNTY: FULTON

DIR: B TOTAL LEN: 8.047 MI. DIST: 09-4 SR: 4007  
LEFT MUN: TAYLOR T RIGHT MUN: TAYLOR T

RED BIRD DR  
(PRDR)  
RED BIRD DR  
(PRDR)

042486 FT

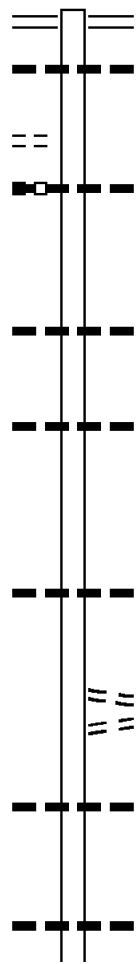
0150/2232

0150/1994

039454 FT

036960 FT

BLACK MOUNTAIN RD



042486 FT WATERFALL RD  
0150/3032 (SR0655 SEG 0560/0000)  
0150/2838 018 "DIA CIRC METAL  
LEN=0055 INSTALLED UNKN

0150/1994 018 "DIA CIRC METAL  
LEN=0036 INSTALLED UNKN

0150/0490 018 "DIA CIRC METAL  
039454 FT LEN=0036 INSTALLED UNKN  
5 0150/0000 2 0 29022 0 05 0394+05  
LENGTH(AH 3032 BK 2494)  
015 "DIA CIR PLASTIC  
0140/2400 LEN=0040 INSTALLED 2005

0140/0326 015 "DIA CIR PLASTIC  
036960 FT LEN=0028 INSTALLED UNKN  
2 0 29022 0 05 0369+55  
HOLLOW RD  
(T433)  
5 0140/0000 LENGTH(AH 2494 BK 3927)  
LC FOR HOLLOW RD  
0130/3814 (CONN)

0130/3013 015 "DIA CIR PLASTIC  
LEN=0032 INSTALLED UNKN

0130/1807 015 "DIA CIR PLASTIC  
LEN=0040 INSTALLED 2000

EXTRACT DATE: 12/28/2024 ROADWAY MANAGEMENT SYSTEM PAGE NUMBER: 262  
PRINT DATE: 12/30/2024 SLD COUNTY/SR - ANNUAL PRINT COUNTY: FULTON

DIR: B TOTAL LEN: 8.047 MI. DIST: 09-4 SR: 4007  
LEFT MUN: TAYLOR T RIGHT MUN: TAYLOR T

(T444)	0130/1212	==			
		---	---	0130/1155	018 "DIA CIRC CONCR LEN=0040 INSTALLED UNKN
		---	---		
	033033 FT	---	---	0130/0325	015 "DIA CIR PLASTIC LEN=0037 INSTALLED 2004
		---	---	033033 FT	2 0 29022 0 05 0335+65
		---	---	5 0130/0000	LENGTH(AH 3927 BK 2170)
		---	---		036 "DIA CIRC METAL
		---	---	0120/1841	LEN=0065 INSTALLED UNKN
		---	---		
	030863 FT	---	---	0120/0407	024 "DIA CIR PLASTIC LEN=0056 INSTALLED UNKN
		---	---	030863 FT	2 0 29022 0 04 0313+85
		---	---	5 0120/0000	LENGTH(AH 2170 BK 2921)
		---	---		048 "DIA CIRC CONCR
		---	---	0110/2367	LEN=0225 INSTALLED UNKN
MOUNTAIN HOUSE RD		---	---		SERVICE RD
(SR4006 SEG 0060/2119)	0110/1970	==	==	0110/1970	(PRDR)
		---	---		1-76 WB
		---	---	0110/1839	OP ID 29/7076/9901/7186
		---	---		PA TPK (1-76 EB)
		---	---	0110/1764	OP ID 29/7076/9901/7185
		---	---		018 "DIA CIRC CONCR
		---	---	0110/1412	LEN=0048 INSTALLED UNKN
		---	---		
		---	---	0110/0532	036 "DIA CIRC CONCR LEN=0155 INSTALLED UNKN
		---	---		018 "DIA CIRC CONCR
		---	---	0110/0276	LEN=0135 INSTALLED UNKN
2 0 29022 0 03 0282+90	027942 FT	---	---	027942 FT	
PUMPING STATION RD		---	---		
(T428)	0110/0000	==	==	5 0110/0000	LENGTH(AH 2921 BK 3123)
		---	---		
		---	---	0100/2319	030 "DIA CIRC CONCR LEN=0056 INSTALLED UNKN
		---	---		015 "DIA CIRC CONCR
		---	---	0100/2222	LEN=0028 INSTALLED UNKN
		---	---		
		---	---	0100/1363	030 "DIA CIRC CONCR LEN=0048 INSTALLED UNKN
		---	---		018 "DIA CIRC CONCR
		---	---	0100/1068	LEN=0036 INSTALLED UNKN
		---	---		
		---	---	0100/0087	018 "DIA CIRC CONCR LEN=0040 INSTALLED 1999
024819 FT		---	---	024819 FT	2 0 29022 0 02 0250+00

EXTRACT DATE: 12/28/2024 ROADWAY MANAGEMENT SYSTEM PAGE NUMBER: 261  
PRINT DATE: 12/30/2024 SLD COUNTY/SR - ANNUAL PRINT COUNTY: FULTON

DIR: B TOTAL LEN: 8.047 MI. DIST: 09-4 SR: 4007  
LEFT MUN: TAYLOR T RIGHT MUN: TAYLOR T

022361 FT

019347 FT

017703 FT

5 0100/0000 LENGTH(AH 3123 BK 2458)

0090/1536 018 "DIA CIR PLASTIC  
LEN=0040 INSTALLED UNKN

0090/0780 018 "DIA CIRC CONCR  
LEN=0034 INSTALLED UNKN

0090/0407 018 "DIA CIRC CONCR  
LEN=0032 INSTALLED UNKN  
022361 FT 2 0 29022 0 02 0225+65  
NC NO

0090/0000 NORTH HESS RD  
NORTH HESS RD  
(SR4004 SEG 0010/0000)  
MFC BEGIN = E

5 0090/0000 LENGTH(AH 2458 BK 3014)

0080/2702 015 "DIA CIR CONCR  
LEN=0032 INSTALLED 2003

0080/2257 015 "DIA CIR CONCR  
LEN=0040 INSTALLED 2003

0080/1798 015 "DIA CIR CONCR  
LEN=0036 INSTALLED 2003

019347 FT 2 0 29022 0 01 0194+37  
5 0080/0000 LENGTH(AH 3014 BK 1644)

0070/0936 015 "DIA CIR PLASTIC  
LEN=0048 INSTALLED UNKN

0070/0321 036 "DIA CIRC METAL  
LEN=0032 INSTALLED UNKN  
024"H 24"W CON BOX CUL

0070/0256 LEN=0026 INSTALLED 2003

0070/0033 BMSSEN 29/4007/0070/0000

017703 FT 2 0 29022 0 01 0177+90

WOODN BR CRK  
BMSBG 29/4007/0070/0000  
5 0070/0000 LENGTH(AH 1644 BK 2226)

0060/1389 018 "DIA CIR PLASTIC  
LEN=0032 INSTALLED UNKN

0060/1325 060 "DIA CIRC METAL  
LEN=0026 INSTALLED UNKN

0060/0975 015 "DIA CIRC CONCR  
LEN=0040 INSTALLED 2003

0060/0548 018 "DIA CIRC CONCR  
LEN=0044 INSTALLED UNKN

EXTRACT DATE: 12/28/2024 ROADWAY MANAGEMENT SYSTEM PAGE NUMBER: 260  
PRINT DATE: 12/30/2024 SLD COUNTY/SR - ANNUAL PRINT COUNTY: FULTON

DIR: B TOTAL LEN: 8.047 MI. DIST: 09-4 SR: 4007  
LEFT MUN: TAYLOR T RIGHT MUN: TAYLOR T

015477 FT		015477 FT	2 0 29022 0 01 0156+00
			018 "DIA CIRC CONCR
			LEN=0048 INSTALLED 2003
		0060/0000	LENGTH(AH 2226 BK 2427)
			012 "DIA CIR PLASTIC
		0050/1763	LEN=0036 INSTALLED UNKN
			024 "DIA CIR PLASTIC
		0050/1056	LEN=0044 INSTALLED UNKN
			018 "DIA CIRC CONCR
		0050/0951	LEN=0044 INSTALLED UNKN
2 0 29022 0 01 0131+20 013050 FT		013050 FT	
LAIDIG RD			
(T425)		0050/0000	LENGTH(AH 2427 BK 3961)
			015 "DIA CIRC CONCR
		0040/3345	LEN=0032 INSTALLED 2003
			015 "DIA CIRC CONCR
		0040/2859	LEN=0032 INSTALLED 2003
			DAVIS LN
		0040/2000	(T423)
			018 "DIA CIR PLASTIC
		0040/1215	LEN=0034 INSTALLED UNKN
			015 "DIA CIRC CONCR
		0040/0450	LEN=0036 INSTALLED 2003
009089 FT		009089 FT	2 0 29022 0 01 0091+05
			TAYLOR
			LICKING CREEK T
		0040/0000	LENGTH(AH 3961 BK 2960)
			015 "DIA CIRC CONCR
		0030/2934	LEN=0040 INSTALLED 2003
		0030/1817	024 "DIA CIRC CONCR
			LEN=0040 INSTALLED 2003
TRI RIDGE LN			
(PRDR)		0030/1718	
			018 "DIA CIR PLASTIC
		0030/1229	LEN=0044 INSTALLED 1998
			LEAR RD
		0030/1023	(T414)
			015 "DIA CIR PLASTIC
		0030/0698	LEN=0036 INSTALLED UNKN
			024 "DIA CIRC CONCR

EXTRACT DATE: 12/28/2024 ROADWAY MANAGEMENT SYSTEM PAGE NUMBER: 259  
PRINT DATE: 12/30/2024 SLD COUNTY/SR - ANNUAL PRINT COUNTY: FULTON

DIR: B TOTAL LEN: 8.047 MI. DIST: 09-4 SR: 4007  
LEFT MUN: LICKING CREEK T RIGHT MUN: LICKING CREEK T

006129 FT

002996 FT

000000 FT

0030/0469	LEN=0056	INSTALLED	2003
0030/0251	018 "DIA	CIRC CONCR	
006129 FT	LEN=0020	INSTALLED	2003
	2 0 29022	0 00 0061+53	
	SIPES	BRANCH	
	STRUCTURE	LENGTH	18 FT
	BMSID	29/4007/0030/0000	
0030/0000	LENGTH(AH	2960 BK	3133)
0020/2492	018 "DIA	CIRC CONCR	
0020/2277	LEN=0050	INSTALLED	UNKN
0020/1949	018 "DIA	CIRC CONCR	
	LEN=0044	INSTALLED	UNKN
	015 "DIA	CIR PLASTIC	
	LEN=0045	INSTALLED	2000
0020/1062	015 "DIA	CIRC CONCR	
	LEN=0036	INSTALLED	2003
0020/0404	018 "DIA	CIRC CONCR	
002996 FT	LEN=0040	INSTALLED	2003
0020/0000	2 0 29022	0 00 0030+50	
	LENGTH(AH	3133 BK	2996)
0010/2867	015 "DIA	CIRC CONCR	
0010/2285	LEN=0040	INSTALLED	2003
0010/2105	015 "DIA	CIRC METAL	
0010/1860	LEN=0036	INSTALLED	UNKN
	MADLINE	DR	
	(PRDR)		
	015 "DIA	CIRC METAL	
	LEN=0042	INSTALLED	UNKN
0010/1255	024 "DIA	CIRC CONCR	
0010/0943	LEN=0032	INSTALLED	UNKN
0010/0660	042 "DIA	CIRC CONCR	
0010/0355	LEN=0040	INSTALLED	1970
	015 "DIA	CIR PLASTIC	
	LEN=0040	INSTALLED	2000
	018 "DIA	CIR PLASTIC	
	LEN=0056	INSTALLED	UNKN
	SINDLEDECKER	BR	
	STRUCTURE	LENGTH	20 FT
0010/0182	BMSID	29/4007/0010/0182	
000000 FT	2 0 29022	0 00 0000+00	
	VILLAGE:	SALUVIA	
	NC LIT	EGYPT RD	
	LINCOLN	HW	
	(SR0030	SEG	0160/0000)
	MFC BEGIN	= D	
0010/0000	LENGTH(AH	2996 BK	0000)

EXTRACT DATE: 12/28/2024 ROADWAY MANAGEMENT SYSTEM PAGE NUMBER: 258  
PRINT DATE: 12/30/2024 SLD COUNTY/SR - ANNUAL PRINT COUNTY: FULTON  
DIR: B TOTAL LEN: 2.796 MI. DIST: 09-4 SR: 4006  
LEFT MUN: TAYLOR T RIGHT MUN: TAYLOR T

014764 FT



014764 FT  
INTER-AHD TURNPIKE MAINTENANCE RD  
(GOVT)

EXTRACT DATE: 12/28/2024 ROADWAY MANAGEMENT SYSTEM PAGE NUMBER: 257  
PRINT DATE: 12/30/2024 SLD COUNTY/SR - ANNUAL PRINT COUNTY: FULTON

DIR: B TOTAL LEN: 2.796 MI. DIST: 09-4 SR: 4006  
LEFT MUN: TAYLOR T RIGHT MUN: TAYLOR T

		0060/2119	NORTH HESS RD
			(SR4007 SEG 0110/1970)
		0060/2030	024 "DIA CIRC CONCR
			LEN=0036 INSTALLED 1988
		0060/1685	024 "DIA CIRC CONCR
			LEN=0028 INSTALLED 1988
		0060/1336	018 "DIA CIRC CONCR
			LEN=0028 INSTALLED 1988
		0060/0994	018 "DIA CIRC CONCR
			LEN=0028 INSTALLED 1988
		0060/0694	018 "DIA CIRC CONCR
			LEN=0028 INSTALLED 1988
		0060/0292	018 "DIA CIRC CONCR
			LEN=0072 INSTALLED 1988
		0060/0048	024 "DIA CIRC CONCR
			LEN=0030 INSTALLED 1988
012645 FT		012645 FT	2 0 29023 0 00 0126+45
		0060/0000	LENGTH(AH 2119 BK 2382)
			018 "DIA CIRC CONCR
		0050/2072	LEN=0026 INSTALLED 1988
			018 "DIA CIRC CONCR
		0050/1774	LEN=0085 INSTALLED UNKN
			018 "DIA CIRC CONCR
		0050/1474	LEN=0050 INSTALLED 1988
			018 "DIA CIRC CONCR
		0050/1176	LEN=0080 INSTALLED 1988
			024 "DIA CIRC CONCR
		0050/0572	LEN=0115 INSTALLED 1988
010263 FT		010263 FT	2 0 29023 0 00 0102+63
		0050/0000	LENGTH(AH 2382 BK 1787)
			015 "DIA CIR PLASTIC
		0040/1552	LEN=0038 INSTALLED 1988
			015 "DIA CIR PLASTIC
		0040/1213	LEN=0036 INSTALLED 1988
			015 "DIA CIR PLASTIC
		0040/0937	LEN=0032 INSTALLED 1988
			015 "DIA CIR PLASTIC
		0040/0148	LEN=0042 INSTALLED 1988
008476 FT		008476 FT	2 0 29023 0 00 0084+76
		0040/0000	LENGTH(AH 1787 BK 2445)
			015 "DIA CIR PLASTIC
		0030/2404	LEN=0048 INSTALLED 1988
			015 "DIA CIR PLASTIC
		0030/2138	LEN=0036 INSTALLED 1988
			015 "DIA CIR PLASTIC
		0030/1750	LEN=0032 INSTALLED 1988
			015 "DIA CIR PLASTIC
		0030/1573	LEN=0044 INSTALLED 1988



EXTRACT DATE: 12/28/2024 ROADWAY MANAGEMENT SYSTEM PAGE NUMBER: 256  
PRINT DATE: 12/30/2024 SLD COUNTY/SR - ANNUAL PRINT COUNTY: FULTON

DIR: B TOTAL LEN: 2.796 MI. DIST: 09-4 SR: 4006  
LEFT MUN: TAYLOR T RIGHT MUN: TAYLOR T

					0030/1045	015 "DIA CIR PLASTIC LEN=0032 INSTALLED 1988
					0030/0901	015 "DIA CIR PLASTIC LEN=0042 INSTALLED 1988
					0030/0568	015 "DIA CIR PLASTIC LEN=0044 INSTALLED 1988
					0030/0439	015 "DIA CIR PLASTIC LEN=0045 INSTALLED 2004
006031 FT					006031 FT	2 0 29023 0 00 0060+31
					0030/0000	LENGTH(AH 2445 BK 2205) 018 "DIA CIR PLASTIC
					0020/2133	LEN=0040 INSTALLED 2005
					0020/1938	015 "DIA CIR PLASTIC LEN=0036 INSTALLED 1988
					0020/1500	015 "DIA CIR PLASTIC LEN=0036 INSTALLED 1988
					0020/1171	015 "DIA CIR PLASTIC LEN=0034 INSTALLED 1988
					0020/0677	015 "DIA CIR PLASTIC LEN=0055 INSTALLED 2004
					0020/0132	015 "DIA CIR PLASTIC LEN=0040 INSTALLED 1988
003826 FT					003826 FT	2 0 29023 0 00 0038+26
					0020/0000	LENGTH(AH 2205 BK 3826) TAYLOR
					0010/3645	WELLS T
					0010/3597	015 "DIA CIR PLASTIC LEN=0036 INSTALLED 1988
					0010/2977	015 "DIA CIR PLASTIC LEN=0040 INSTALLED 1988
					0010/1713	015 "DIA CIR PLASTIC LEN=0036 INSTALLED 1988
SUMMIT RD (FRST)					0010/1410	015 "DIA CIR PLASTIC LEN=0032 INSTALLED 1988
					0010/0944	015 "DIA CIR PLASTIC LEN=0032 INSTALLED 1988
FOR SR 0915 AND 4006 (CONN)					0010/0250	015 "DIA CIR PLASTIC LEN=0046 INSTALLED 1988
					0010/0204	NC MO
2 0 29023 0 00 0000+00 000000 FT					000000 FT	UNTAIN HOUSE RD
NORTH VALLEY RD						NORTH VALLEY RD
(SR0915 SEG 0210/0000)						(SR0915 SEG 0210/0000)
					0010/0000	MFC BEGIN = E
					0010/0000	LENGTH(AH 3826 BK 0000)

EXTRACT DATE: 12/28/2024 ROADWAY MANAGEMENT SYSTEM PAGE NUMBER: 255  
PRINT DATE: 12/30/2024 SLD COUNTY/SR - ANNUAL PRINT COUNTY: FULTON  
DIR: B TOTAL LEN: 4.950 MI. DIST: 09-4 SR: 4005  
LEFT MUN: BRUSH CREEK T RIGHT MUN: BRUSH CREEK T

SOUTH VALLEY RD 026137 FT  
(SR0915 SEG 0090/0000) 0100/1840



026137 FT SOUTH VALLEY RD  
0100/1840 (SR0915 SEG 0090/0000)  
015 "DIA CIRC CONCR

EXTRACT DATE: 12/28/2024 ROADWAY MANAGEMENT SYSTEM PAGE NUMBER: 254  
PRINT DATE: 12/30/2024 SLD COUNTY/SR - ANNUAL PRINT COUNTY: FULTON

DIR: B TOTAL LEN: 4.950 MI. DIST: 09-4 SR: 4005  
LEFT MUN: BRUSH CREEK T RIGHT MUN: BRUSH CREEK T

PIPER RD  
(T392)

024297 FT  
0100/0000

021362 FT

018961 FT

0100/1766	LEN=0032	INSTALLED	UNKN
015 "DIA	CIRC	CONCR	
0100/1636	LEN=0038	INSTALLED	UNKN
0100/0971	018 "DIA	CIR	PLASTIC
0100/0585	LEN=0042	INSTALLED	UNKN
015 "DIA	CIR	PLASTIC	
0100/0279	LEN=0032	INSTALLED	UNKN
015 "DIA	CIRC	CONCR	
024297 FT	LEN=0030	INSTALLED	UNKN
2 0 29047	0 00 0105	+00	
VILLAGE: AKERSVILLE			
0100/0000	LENGTH(AH 1840	BK 2935)	
015 "DIA	CIRC	CONCR	
0090/2590	LEN=0030	INSTALLED	UNKN
0090/1865	015 "DIA	CIRC	CONCR
LEN=0030	INSTALLED	UNKN	
0090/0850	018 "DIA	CIRC	CONCR
LEN=0040	INSTALLED	UNKN	
0090/0380	015 "DIA	CIRC	CONCR
LEN=0040	INSTALLED	UNKN	
0090/0030	036 "DIA	CIRC	CONCR
LEN=0028	INSTALLED	UNKN	
021362 FT	2 0 29047	0 00 0075	+22
0090/0000	LENGTH(AH 2935	BK 2401)	
0080/2340	WEST PITTMAN RD		
(T403)			
0080/2259	018 "DIA	CIRC	METAL
LEN=0032	INSTALLED	2005	
0080/1965	015 "DIA	CIR	PLASTIC
LEN=0035	INSTALLED	2005	
0080/1330	018 "DIA	CIR	PLASTIC
LEN=0032	INSTALLED	2005	
0080/0611	021 "DIA	CIRC	METAL
LEN=0032	INSTALLED	2005	
018961 FT	2 0 29047	0 00 0051	+08
0080/0000	LENGTH(AH 2401	BK 2632)	
0070/2446	018 "DIA	CIR	PLASTIC
LEN=0034	INSTALLED	UNKN	
0070/2193	018 "DIA	CIRC	METAL
LEN=0032	INSTALLED	UNKN	
0070/1742	018 "DIA	CIRC	METAL
LEN=0028	INSTALLED	UNKN	

DIR: B TOTAL LEN: 4.950 MI.  
LEFT MUN: BRUSH CREEK T

DIST: 09-4 SR: 4005  
RIGHT MUN: BRUSH CREEK T

2 0 29047 0 00 0003+97 014252 FT  
PIPER RD  
(T392) 0060/0000

0 1 6 3 2 9 F T

0 1 1 3 4 8 F T

008850 FT

```

0070/1109 018 "DIA CIRC METAL
LEN=0032 INSTALLED 2005
0070/0620 048 "DIA CIRC METAL
LEN=0034 INSTALLED UNKN
0070/0237 018 "DIA CIRC METAL
LEN=0040 INSTALLED 2005
016329 FT 2 0 29047 0 00 0024+51
S 0070/0000 LENGTH(AH 2632 BK 2077)
015 "DIA CIR PLASTIC
0060/1929 LEN=0040 INSTALLED 2005

```

```

0060/0752 015 "DIA CIR PLASTIC
LEN=0040 INSTALLED 2005
0060/0368 015 "DIA CIR PLASTIC
LEN=0032 INSTALLED 2005
014252 FT

```

0060/0000	LENGTH (A	2077	BK	2904)
0050/2409	LEN=0028	INSTALLED	CONCR	UNKN
0050/1826	LEN=0032	INSTALLED	CONCR	UNKN
0050/1444	LEN=0038	INSTALLED	CONCR	UNKN
0050/1256	LEN=0032	INSTALLED	CONCR	2002
0050/0726	LEN=0028	INSTALLED	CONCR	UNKN
0050/0352	LEN=0026	INSTALLED	CONCR	UNKN
011348 FT	2 0 29039	0 01	0113	+78
0050/0000	LENGTH (A	2904	BK	2498)
0040/2019	LEN=0045	INSTALLED	CONCR	UNKN
0040/1623	LEN=0045	INSTALLED	CONCR	UNKN

```

0040/0418 018 "DIA CIRC CONCR
008850 FT LEN=0034 INSTALLED UNKN
0040/0000 2 0 29039 0 01 0089+07
          LENGTH(AH 2498 BK 2708)

```

0030/2049 015 "DIA CIRC CONCR  
LEN=0028 INSTALLED UNKN

015 "DIA CIRC CONCR

EXTRACT DATE: 12/28/2024 ROADWAY MANAGEMENT SYSTEM PAGE NUMBER: 252  
PRINT DATE: 12/30/2024 SLD COUNTY/SR - ANNUAL PRINT COUNTY: FULTON

DIR: B TOTAL LEN: 4.950 MI. DIST: 09-4 SR: 4005  
LEFT MUN: BRUSH CREEK T RIGHT MUN: BRUSH CREEK T

BIG WIND LN  
(PRDR)

0030/0350  
006142 FT

003450 FT

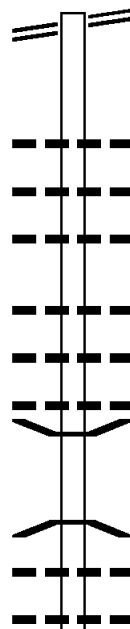
000000 FT

0030/1063	LEN=0032	INSTALLED UNKN
0030/0457	015 "DIA CIRC CONCR LEN=0032	INSTALLED UNKN
006142 FT	2 0 29039 0 01 0062+16	
0030/0000	LENGTH(AH 2708 BK 2692) 015 "DIA CIRC CONCR	
0020/2275	LEN=0032	INSTALLED UNKN
0020/1952	018 "DIA CIRC METAL LEN=0032	INSTALLED UNKN
0020/1130	015 "DIA CIRC CONCR LEN=0032	INSTALLED UNKN
0020/0535	018 "DIA CIRC CONCR LEN=0030	INSTALLED UNKN
0020/0019	BMSSEN 29/4005/0020/0000	
003450 FT	2 0 29039 0 01 0035+26	
0020/0000	LAUREL RUN BMSBG 29/4005/0020/0000	
0010/3117	LENGTH(AH 2692 BK 3450) 015 "DIA CIRC CONCR	
0010/2906	LEN=0030	INSTALLED UNKN
0010/2262	018 "DIA CIR PLASTIC LEN=0032	INSTALLED UNKN
0010/1280	015 "DIA CIRC CONCR LEN=0040	INSTALLED 1998
0010/0617	015 "DIA CIRC CONCR LEN=0032	INSTALLED UNKN
0010/0305	CAMPMEETING RD (TWP)	
0010/0231	BMSSEN 29/4005/0010/0145 2 0 29039 0 00 0001+57	
0010/0145	LITTLE BRUSH CREEK BMSBG 29/4005/0010/0145	
000000 FT	2 0 29039 0 00 0000+00	
NC PL	LEASANT VALLEY RD SOUTH VALLEY RD	
INTER-BK	(SR0915 SEG 0020/0000) RAMP D RD	
0010/0000	(SR8014 SEG 0250/0000) MFC BEGIN = E	
0010/0000	LENGTH(AH 3450 BK 0000)	

EXTRACT DATE: 12/28/2024 ROADWAY MANAGEMENT SYSTEM PAGE NUMBER: 251  
PRINT DATE: 12/30/2024 SLD COUNTY/SR - ANNUAL PRINT COUNTY: FULTON  
DIR: B TOTAL LEN: 2.222 MI. DIST: 09-4 SR: 4004  
LEFT MUN: TAYLOR T RIGHT MUN: TAYLOR T

WATERFALL RD 011731 FT  
(SR0655 SEG 0500/0000) 0040/3510

008221 FT



011731 FT WATERFALL RD  
0040/3510 (SR0655 SEG 0500/0000)

0040/2264 018 " DIA CIR PLASTIC  
LEN=0042 INSTALLED UNKN  
0040/2139 018 " DIA CIR PLASTIC  
LEN=0050 INSTALLED 2006  
0040/2009 015 " DIA CIR PLASTIC  
LEN=0032 INSTALLED UNKN  
0040/1295 015 " DIA CIR PLASTIC  
LEN=0040 INSTALLED 2006  
0040/1116 015 " DIA CIR PLASTIC  
LEN=0050 INSTALLED 2006  
0040/0518 024 " DIA CIR PLASTIC  
LEN=0060 INSTALLED 2006  
0040/0040 BMSSEN 29/4004/0040/0000  
008221 FT 2 0 29025 0 00 0082+76  
WOODEN BRIDGE CREEK  
BMSBG 29/4004/0040/0000  
5 0040/0000 LENGTH(AH 3510 BK 3245)  
0030/2722 018 " DIA CIRC METAL  
LEN=0034 INSTALLED UNKN  
0030/2579 018 " DIA CIRC METAL  
LEN=0045 INSTALLED 1997

EXTRACT DATE: 12/28/2024 ROADWAY MANAGEMENT SYSTEM PAGE NUMBER: 250  
PRINT DATE: 12/30/2024 SLD COUNTY/SR - ANNUAL PRINT COUNTY: FULTON

DIR: B TOTAL LEN: 2.222 MI. DIST: 09-4 SR: 4004  
LEFT MUN: TAYLOR T RIGHT MUN: TAYLOR T

FOR SR 4004 AND 4009  
(CONN)

2 0 29025 0 00 0025+02 002423 FT  
KING RD  
(SR4009 SEG 0010/0000) 0020/0000

004976 FT

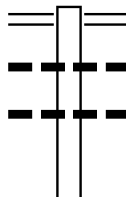
0020/0210

000000 FT

Station	Description	Material	Length	Notes
0030/1930	018 "DIA CIRC METAL	LEN=0032	INSTALLED UNKN	
0030/0456	036 "DIA CIR PLASTIC	LEN=0040	INSTALLED 2006	
0030/0063	018 "DIA CIR PLASTIC	LEN=0045	INSTALLED 1997	
004976 FT	2 0 29025 0 00 0050+28			
0030/0000	LENGTH(AH 3245 BK 2553)			
0020/1752	018 "DIA CIR PLASTIC	LEN=0038	INSTALLED 1996	
0020/0556	018 "DIA CIRC METAL	LEN=0036	INSTALLED 1980	
0020/0061	018 "DIA CIRC METAL	LEN=0047	INSTALLED 1980	
002423 FT	MFC BEGIN = E			
0020/0000	LENGTH(AH 2553 BK 2423)			
0010/2329	018 "DIA CIR PLASTIC	LEN=0035	INSTALLED 1997	
0010/1040	018 "DIA CIRC CONCR	LEN=0185	INSTALLED UNKN	
0010/1004	PA TPK (1-76 WB)			
0010/0865	OP ID 29/7076/9901/7289			
0010/0860	PA TPK (1-76 EB)			
0010/0720	018 "DIA CIRC CONCR	LEN=0023	INSTALLED UNKN	
000000 FT	024 "DIA CIRC CONCR	LEN=0085	INSTALLED UNKN	
NC NO	2 0 29025 0 00 0000+00			
INTER-BK	NORTH HESS RD			
	LITTLE EGYPT RD			
	(SR4007 SEG 0090/0000)			
	NORTH HESS RD			
	(SR4007 SEG 0090/0000)			
0010/0000	MFC BEGIN = D			
	LENGTH(AH 2423 BK 0000)			

EXTRACT DATE: 12/28/2024 ROADWAY MANAGEMENT SYSTEM PAGE NUMBER: 249  
PRINT DATE: 12/30/2024 SLD COUNTY/SR - ANNUAL PRINT COUNTY: FULTON  
DIR: B TOTAL LEN: 8.411 MI. DIST: 09-4 SR: 4003  
LEFT MUN: LICKING CREEK T RIGHT MUN: LICKING CREEK T

044408 FT



044408 FT LINCOLN HW  
0180/2471 (SR0030 SEG 0150/0000)  
018 "DIA CIRC CONCR  
0180/2370 LEN=0036 INSTALLED 2003  
018 "DIA CIRC CONCR  
0180/1921 LEN=0037 INSTALLED 2003

018 "DIA CIR PLASTIC



EXTRACT DATE: 12/28/2024 ROADWAY MANAGEMENT SYSTEM PAGE NUMBER: 248  
PRINT DATE: 12/30/2024 SLD COUNTY/SR - ANNUAL PRINT COUNTY: FULTON

DIR: B TOTAL LEN: 8.411 MI. DIST: 09-4 SR: 4003  
LEFT MUN: LICKING CREEK T RIGHT MUN: LICKING CREEK T

	-- --	0180/0995	LEN=0040	INSTALLED	2006
	-- --		024 "DIA	CIR PLASTIC	
041937 FT	-- --	0180/0389	LEN=0040	INSTALLED	1998
	-- --	041937 FT	2 0 29043	0 00	0419+07
	-- --	5 0180/0000	LENGTH(AH	2471	BK 2541)
	-- --		036 "DIA	CIR PLASTIC	
	-- --	0170/2302	LEN=0065	INSTALLED	1998
	-- --		048 "DIA	CIRC METAL	
	-- --	0170/1572	LEN=0062	INSTALLED	1998
	-- --		015 "DIA	CIRC METAL	
	-- --	0170/1224	LEN=0040	INSTALLED	1998
	-- --		024 "DIA	CIR PLASTIC	
	-- --	0170/1023	LEN=0040	INSTALLED	1998
	-- --		018 "DIA	CIR PLASTIC	
039396 FT	-- --	0170/0228	LEN=0060	INSTALLED	1998
	-- --	039396 FT	2 0 29043	0 00	0394+17
	-- --	5 0170/0000	LENGTH(AH	2541	BK 2783)
	-- --		018 "DIA	CIR PLASTIC	
	-- --	0160/2271	LEN=0040	INSTALLED	1998
	-- --		015 "DIA	CIR PLASTIC	
	-- --	0160/2082	LEN=0040	INSTALLED	1998
	-- --		048 "DIA	CIR PLASTIC	
	-- --	0160/1725	LEN=0070	INSTALLED	2019
	-- --		030 "DIA	CIR PLASTIC	
	-- --	0160/0974	LEN=0035	INSTALLED	2006
	-- --		015 "DIA	CIR PLASTIC	
036613 FT	-- --	0160/0203	LEN=0032	INSTALLED	1998
	-- --	036613 FT	2 0 29043	0 00	0366+50
	-- --		GORDONS LN		
	-- --	5 0160/0000	(T409)		
	-- --		LENGTH(AH	2783	BK 2323)
	-- --		036 "DIA	CIR PLASTIC	
	-- --	0150/1575	LEN=0055	INSTALLED	1998
	-- --		018 "DIA	CIRC CONCR	
	-- --	0150/1101	LEN=0038	INSTALLED	1998
	-- --				
034290 FT	-- --	034290 FT	2 0 29043	0 00	0342+81
	-- --	5 0150/0000	LENGTH(AH	2323	BK 2604)
	-- --		024 "DIA	CIR PLASTIC	
	-- --	0140/2514	LEN=0060	INSTALLED	1998
	-- --		024 "DIA	CIR PLASTIC	
	-- --	0140/1810	LEN=0035	INSTALLED	1998

EXTRACT DATE: 12/28/2024 ROADWAY MANAGEMENT SYSTEM PAGE NUMBER: 247  
PRINT DATE: 12/30/2024 SLD COUNTY/SR - ANNUAL PRINT COUNTY: FULTON  
DIR: B TOTAL LEN: 8.411 MI. DIST: 09-4 SR: 4003  
LEFT MUN: LICKING CREEK T RIGHT MUN: LICKING CREEK T

031686 FT

027939 FT

026118 FT

0140/1159	018 "DIA CIR PLASTIC LEN=0044 INSTALLED 1998
0140/0870	024 "DIA CIR PLASTIC LEN=0055 INSTALLED 1998
0140/0471	024 "DIA CIR PLASTIC LEN=0048 INSTALLED 1998
031686 FT	2 0 29043 0 00 0316+58
0140/0000	LENGTH(AH 2604 BK 3747) 018 "DIA CIR PLASTIC LEN=0034 INSTALLED UNKN
0130/3692	018 "DIA CIR PLASTIC LEN=0035 INSTALLED 2006
0130/3294	015 "DIA CIR PLASTIC LEN=0028 INSTALLED UNKN
0130/2740	024 "DIA CIR PLASTIC LEN=0060 INSTALLED 2005
0130/2389	015 "DIA CIR PLASTIC LEN=0030 INSTALLED UNKN
0130/1823	036 "DIA CIRC METAL LEN=0080 INSTALLED UNKN
0130/1209	015 "DIA CIR PLASTIC LEN=0028 INSTALLED UNKN
0130/0356	018 "DIA CIR PLASTIC LEN=0060 INSTALLED 2006
0130/0020	2 0 29043 0 00 0279+81
027939 FT	LENGTH(AH 3747 BK 1821) 015 "DIA CIR PLASTIC LEN=0036 INSTALLED 2005
0130/0000	015 "DIA CIR PLASTIC LEN=0060 INSTALLED 2005
0120/1560	048 "DIA CIRC METAL LEN=0050 INSTALLED 1998
0120/1045	026118 FT 2 0 29043 0 00 0261+40
0120/0779	GRADE RD (T493)
026118 FT	0120/0000 LENGTH(AH 1821 BK 2625)
0110/1377	015 "DIA CIR PLASTIC LEN=0030 INSTALLED UNKN
0110/0989	024 "DIA CIR PLASTIC LEN=0050 INSTALLED 2005
0110/0698	018 "DIA CIR PLASTIC LEN=0038 INSTALLED UNKN
	018 "DIA CIRC CONCR

EXTRACT DATE: 12/28/2024 ROADWAY MANAGEMENT SYSTEM PAGE NUMBER: 246  
PRINT DATE: 12/30/2024 SLD COUNTY/SR - ANNUAL PRINT COUNTY: FULTON

DIR: B TOTAL LEN: 8.411 MI. DIST: 09-4 SR: 4003  
LEFT MUN: LICKING CREEK T RIGHT MUN: LICKING CREEK T

023493 FT

021017 FT

018200 FT

016982 FT

0110/0610	LEN=0034	INSTALLED	UNKN
018 "DIA	CIRC	CONCR	
0110/0252	LEN=0040	INSTALLED	UNKN
015 "DIA	CIRC	CONCR	
0110/0073	LEN=0026	INSTALLED	UNKN
023493 FT	2 0 29043	0 00	0234+93
5 0110/0000	LENGTH(AH	2625	BK 2476)
018 "DIA	CIR	PLASTIC	
0100/1924	LEN=0050	INSTALLED	2006
015 "DIA	CIRC	CONCR	
0100/1637	LEN=0030	INSTALLED	UNKN
018 "DIA	CIR	PLASTIC	
0100/1202	LEN=0040	INSTALLED	2006
015 "DIA	CIR	PLASTIC	
0100/0736	LEN=0028	INSTALLED	UNKN
024 "DIA	CIRC	CONCR	
0100/0372	LEN=0048	INSTALLED	2005
021017 FT	2 0 29043	0 00	0209+97
5 0100/0000	LENGTH(AH	2476	BK 2817)
024 "DIA	CIRC	CONCR	
0090/2760	LEN=0048	INSTALLED	2005
0090/1489	030 "DIA	CIRC	CONCR
LEN=0034	INSTALLED	1988	
0090/1019	030 "DIA	CIRC	CONCR
LEN=0034	INSTALLED	1988	
0090/0255	015 "DIA	CIR	PLASTIC
018200 FT	LEN=0028	INSTALLED	1988
2 0 29043	0 00	0182+30	
LLAMA LN			
(T395)			
5 0090/0000	LENGTH(AH	2817	BK 1218)
015 "DIA	CIRC	CONCR	
0080/1218	LEN=0042	INSTALLED	1988
LC FOR LLAMA LN			
0080/1074	(CONN)		
0080/0343	015 "DIA	CIRC	CONCR
016982 FT	LEN=0030	INSTALLED	1988
2 0 29043	0 00	0169+64	
5 0080/0000	LENGTH(AH	1218	BK 2502)
036 "DIA	CIRC	METAL	
0070/2326	LEN=0075	INSTALLED	1988
015 "DIA	CIR	PLASTIC	
0070/1502	LEN=0040	INSTALLED	1988
015 "DIA	CIRC	CONCR	

EXTRACT DATE: 12/28/2024 ROADWAY MANAGEMENT SYSTEM PAGE NUMBER: 245  
PRINT DATE: 12/30/2024 SLD COUNTY/SR - ANNUAL PRINT COUNTY: FULTON

DIR: B TOTAL LEN: 8.411 MI. DIST: 09-4 SR: 4003  
LEFT MUN: LICKING CREEK T RIGHT MUN: LICKING CREEK T

014480 FT

0070/1150 LEN=0028 INSTALLED 1988  
015 "DIA CIRC CONCR  
0070/0960 LEN=0034 INSTALLED 1988  
015 "DIA CIRC CONCR  
0070/0796 LEN=0030 INSTALLED 1988  
015 "DIA CIR PLASTIC  
0070/0228 LEN=0026 INSTALLED 1988  
014480 FT 2 0 29043 0 00 0144+62  
5 0070/0000 LENGTH(AH 2502 BK 2487)

011993 FT

LICKING CREEK  
BELFAST T  
0060/1702 036 "DIA CIRC CONCR  
0060/1657 LEN=0040 INSTALLED 1988  
015 "DIA CIRC CONCR  
0060/1332 LEN=0008 INSTALLED 2002  
018 "DIA CIRC CONCR  
0060/1061 LEN=0048 INSTALLED 2002  
024 "DIA CIR PLASTIC  
0060/0812 LEN=0008 INSTALLED 2002  
036 "DIA CIRC METAL  
0060/0679 LEN=0032 INSTALLED 1988  
011993 FT 2 0 29043 0 00 0119+75  
5 0060/0000 LENGTH(AH 2487 BK 2516)  
015 "DIA CIRC CONCR  
0050/2088 LEN=0030 INSTALLED 1988

009477 FT

0050/0954 015 "DIA CIR PLASTIC  
LEN=0036 INSTALLED 1988  
009477 FT 2 0 29043 0 00 0094+83  
5 0050/0000 LENGTH(AH 2516 BK 2863)  
036 "DIA CIR PLASTIC  
0040/2565 LEN=0042 INSTALLED 1988  
024 "DIA CIRC CONCR  
0040/2220 LEN=0010 INSTALLED 2004

006614 FT

0040/0911 018 "DIA CIR PLASTIC  
LEN=0030 INSTALLED 2004  
015 "DIA CIRC CONCR  
0040/0531 LEN=0030 INSTALLED 1988  
0040/0019 BMSSEN 29/4003/0040/0000  
006614 FT 2 0 29043 0 00 0066+40  
TRIB TNLY CR  
BMSBG 29/4003/0040/0000

EXTRACT DATE: 12/28/2024 ROADWAY MANAGEMENT SYSTEM PAGE NUMBER: 244  
PRINT DATE: 12/30/2024 SLD COUNTY/SR - ANNUAL PRINT COUNTY: FULTON

DIR: B TOTAL LEN: 8.411 MI. DIST: 09-4 SR: 4003  
LEFT MUN: BELFAST T RIGHT MUN: BELFAST T

MOUNTAIN RD  
(T378)

0030/2068

5 0040/0000 LENGTH(AH 2863 BK 2186)

0030/1979 015 "DIA CIR PLASTIC  
LEN=0040 INSTALLED 1988  
0030/1468 015 "DIA CIRC CONCR  
LEN=0034 INSTALLED 1988

0030/0840 018 "DIA CIRC METAL  
LEN=0042 INSTALLED 1988  
0030/0247 015 "DIA CIRC CONCR  
LEN=0032 INSTALLED 1988  
LC FOR ROCKWELL RD

004428 FT

0030/0241 (CONN)  
004428 FT 2 0 29043 0 00 0045+75  
ROCKWELL RD  
(T393)

5 0030/0000 015 "DIA CIRC CONCR  
LEN=0037 INSTALLED 1988  
0020/1583 LENGTH(AH 2186 BK 1933)  
024 "DIA CIR PLASTIC  
LEN=0042 INSTALLED 1988

002495 FT

0020/0458 018 "DIA CIR PLASTIC  
LEN=0040 INSTALLED 1988  
002495 FT 2 0 29043 0 00 0025+93  
5 0020/0000 LENGTH(AH 1933 BK 2495)

0010/2451 015 "DIA CIRC CONCR  
LEN=0037 INSTALLED 1988  
0010/1945 015 "DIA CIRC CONCR  
LEN=0034 INSTALLED 1988  
0010/1532 036 "DIA CIR PLASTIC  
LEN=0060 INSTALLED 1988  
0010/1341 015 "DIA CIR PLASTIC  
LEN=0040 INSTALLED 1988  
0010/1040 015 "DIA CIRC METAL  
LEN=0099 INSTALLED 1988  
0010/0750 015 "DIA CIR PLASTIC  
LEN=0034 INSTALLED 1988  
0010/0361 018 "DIA CIR PLASTIC  
LEN=0042 INSTALLED 1988  
0010/0060 018 "DIA CIR PLASTIC  
LEN=0048 INSTALLED 1988  
000000 FT 2 0 29043 0 00 0000+00

000000 FT

SIPES MILL RD  
(T379)

0010/0000

NC BL 5 0010/0000 SIPES MILL RD  
ACK BEAR RD (SR3013 SEG 0152/0000)  
MFC BEGIN = E  
LENGTH(AH 2495 BK 0000)

EXTRACT DATE: 12/28/2024 ROADWAY MANAGEMENT SYSTEM PAGE NUMBER: 243  
PRINT DATE: 12/30/2024 SLD COUNTY/SR - ANNUAL PRINT COUNTY: FULTON

DIR: B TOTAL LEN: .003 MI. DIST: 09-4 SR: 4002  
LEFT MUN: BELFAST T RIGHT MUN: BELFAST T

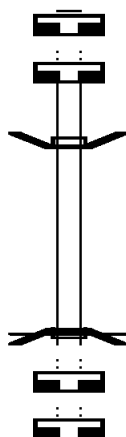
000016 FT

000016 FT

000000 FT

000000 FT

000000 FT



000016 FT

7040/0000 LENGTH(AH 3137 BK 2339)

000016 FT

7032/0000 LENGTH(AH 2339 BK 0016)

BMSBN 29/4002/0030/0000

INTER-AHD EBENEZER CHURCH RD

0030/0016 (TWP)

000000 FT 2 0 29018 0 00 0046+43

NC EB EBENEZER CHURCH RD

INTER-BK EBENEZER CHURCH RD

(TWP)

FOSTER CREEK

BMSBG 29/4002/0030/0000

MFC BEGIN = E

5 0030/0000 LENGTH(AH 0016 BK 2159)

000000 FT

7020/0000 LENGTH(AH 2159 BK 2504)

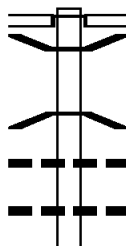
000000 FT

7010/0000 LENGTH(AH 2504 BK 0000)

EXTRACT DATE: 12/28/2024 ROADWAY MANAGEMENT SYSTEM PAGE NUMBER: 242  
PRINT DATE: 12/30/2024 SLD COUNTY/SR - ANNUAL PRINT COUNTY: FULTON

DIR: B TOTAL LEN: 6.851 MI. DIST: 09-4 SR: 4001  
LEFT MUN: LICKING CREEK T RIGHT MUN: LICKING CREEK T

036171 FT



036171 FT  
INTER-AHD

0140/3284	LEARN RD
0140/3046	(T414)
	LINCOLN HW
	(SR0030 SEG 0170/0000)
	BMSSEN 29/4001/0140/3015
	2 0 29016 0 00 0366+38
	SINDLDCKR RN
0140/3015	BMSBG 29/4001/0140/3015
0140/2456	015 " DIA CIRC CONCR
	LEN=0032 INSTALLED 2002
0140/1999	015 " DIA CIRC METAL
	LEN=0036 INSTALLED UNKN

EXTRACT DATE: 12/28/2024 ROADWAY MANAGEMENT SYSTEM PAGE NUMBER: 241  
PRINT DATE: 12/30/2024 SLD COUNTY/SR - ANNUAL PRINT COUNTY: FULTON

DIR: B TOTAL LEN: 6.851 MI. DIST: 09-4 SR: 4001  
LEFT MUN: LICKING CREEK T RIGHT MUN: LICKING CREEK T

	0140/0676	018 "DIA CIR PLASTIC LEN=0032 INSTALLED UNKN
	0140/0438	015 "DIA CIRC CONCR LEN=0032 INSTALLED 2002
032887 FT	032887 FT	2 0 29016 0 00 0336+35 SCHOOL HOUSE RD (T403)
	0140/0000	LENGTH(AH 3284 BK 3643)
	0130/3622	015 "DIA CIR PLASTIC LEN=0034 INSTALLED UNKN
	0130/2711	015 "DIA CIR PLASTIC LEN=0032 INSTALLED UNKN
N GORDON LN (T409)	0130/1827	
	029244 FT	2 0 29016 0 00 0298+70 FORRESTDALE RD (T405)
	0130/0000	LENGTH(AH 3643 BK 2408)
	0120/1497	015 "DIA CIR PLASTIC LEN=0030 INSTALLED UNKN
	0120/0856	015 "DIA CIRC METAL LEN=0036 INSTALLED UNKN
	0120/0256	015 "DIA CIRC METAL LEN=0030 INSTALLED UNKN
026836 FT	026836 FT	2 0 29016 0 00 0274+91
	0120/0000	LENGTH(AH 2408 BK 2684)
	0110/2132	015 "DIA CIR PLASTIC LEN=0026 INSTALLED UNKN
	024152 FT	2 0 29016 0 00 0248+11
	0110/0000	LENGTH(AH 2684 BK 2282)



EXTRACT DATE: 12/28/2024 ROADWAY MANAGEMENT SYSTEM PAGE NUMBER: 240  
PRINT DATE: 12/30/2024 SLD COUNTY/SR - ANNUAL PRINT COUNTY: FULTON

DIR: B TOTAL LEN: 6.851 MI. DIST: 09-4 SR: 4001  
LEFT MUN: LICKING CREEK T RIGHT MUN: LICKING CREEK T

	0100/1938	015 "DIA CIRC METAL LEN=0042 INSTALLED UNKN
	0100/1000	015 "DIA CIR PLASTIC LEN=0032 INSTALLED UNKN
	0100/0637	015 "DIA CIRC METAL LEN=0028 INSTALLED UNKN
021870 FT	021870 FT	2 0 29016 0 00 0224+83
	0100/0000	LENGTH(AH 2282 BK 2209) 015 "DIA CIRC CONCR
	0090/2037	LEN=0032 INSTALLED 2002
	0090/1859	015 "DIA CIRC CONCR LEN=0026 INSTALLED UNKN
	0090/1539	015 "DIA CIRC CONCR LEN=0032 INSTALLED 2002
	0090/0810	015 "DIA CIR PLASTIC LEN=0032 INSTALLED UNKN
	0090/0387	015 "DIA CIRC CONCR LEN=0040 INSTALLED 2002
019661 FT	0090/0033	BMSBN 29/4001/0090/0000
	019661 FT	2 0 29016 0 00 0202+66
		OWL CREEK
	0090/0000	BMSBG 29/4001/0090/0000
GRADE RD (T493)	0080/1606	LENGTH(AH 2209 BK 1686) OWL CREEK RD (T401)
	0080/1096	018 "DIA CIR PLASTIC LEN=0042 INSTALLED UNKN
	0080/0528	015 "DIA CIRC CONCR LEN=0030 INSTALLED UNKN
	0080/0180	015 "DIA CIR PLASTIC LEN=0032 INSTALLED UNKN
017975 FT	017975 FT	2 0 29016 0 00 0185+94
	0080/0000	LENGTH(AH 1686 BK 2565) 015 "DIA CIR PLASTIC
	0070/2235	LEN=0034 INSTALLED UNKN
	0070/1844	015 "DIA CIR PLASTIC LEN=0038 INSTALLED UNKN
	0070/1337	018 "DIA CIR PLASTIC LEN=0032 INSTALLED UNKN
	0070/0994	015 "DIA CIR PLASTIC LEN=0034 INSTALLED UNKN
015410 FT	015410 FT	2 0 29016 0 00 0160+97
		CAMP RIDGE RD (T397)

EXTRACT DATE: 12/28/2024 ROADWAY MANAGEMENT SYSTEM PAGE NUMBER: 239  
PRINT DATE: 12/30/2024 SLD COUNTY/SR - ANNUAL PRINT COUNTY: FULTON

DIR: B TOTAL LEN: 6.851 MI. DIST: 09-4 SR: 4001  
LEFT MUN: LICKING CREEK T RIGHT MUN: LICKING CREEK T

BACK RIDGE RD  
(T396)

0060/1834

0070/0000 LENGTH(AH 2565 BK 2439)  
018 "DIA CIRC CONCR  
0060/2411 LEN=0040 INSTALLED 2002  
015 "DIA CIRC PLASTIC  
0060/1984 LEN=0038 INSTALLED UNKN

012971 FT

0060/0843 015 "DIA CIRC PLASTIC  
LEN=0040 INSTALLED UNKN  
0060/0656 018 "DIA CIRC PLASTIC  
LEN=0042 INSTALLED UNKN  
0060/0511 015 "DIA CIRC CONCR  
LEN=0038 INSTALLED UNKN  
0060/0321 036 "DIA CIRC CONCR  
LEN=0048 INSTALLED UNKN  
0060/0215 018 "DIA CIRC PLASTIC  
LEN=0040 INSTALLED 2000

BACK RIDGE RD  
(T396)

0050/1107

010000 FT

012971 FT  
0060/0000 LENGTH(AH 2439 BK 2971)  
015 "DIA CIRC CONCR  
0050/2913 LEN=0037 INSTALLED UNKN  
0050/2258 015 "DIA CIRC PLASTIC  
LEN=0033 INSTALLED UNKN  
0050/1744 015 "DIA CIRC PLASTIC  
LEN=0033 INSTALLED UNKN  
0050/1149 015 "DIA CIRC PLASTIC  
LEN=0030 INSTALLED UNKN

LICKING CREEK  
BELFAST T  
0050/0572 2 0 29016 0 00 0104+73  
010000 FT  
0050/0000 LENGTH(AH 2971 BK 3135)  
018 "DIA CIRC CONCR  
0040/3125 LEN=0032 INSTALLED 2001

0040/2100 015 "DIA CIRC CONCR  
LEN=0040 INSTALLED 2002

0040/1354 015 "DIA CIRC METAL  
LEN=0032 INSTALLED UNKN

0040/0598 015 "DIA CIRC METAL  
LEN=0034 INSTALLED UNKN

0040/0124 015 "DIA CIRC CONCR  
LEN=0032 INSTALLED UNKN

EXTRACT DATE: 12/28/2024 ROADWAY MANAGEMENT SYSTEM PAGE NUMBER: 238  
PRINT DATE: 12/30/2024 SLD COUNTY/SR - ANNUAL PRINT COUNTY: FULTON

DIR: B TOTAL LEN: 6.851 MI. DIST: 09-4 SR: 4001  
LEFT MUN: BELFAST T RIGHT MUN: BELFAST T

ROCKWELL RD  
(T393)

0040/0050  
006865 FT

004121 FT

002058 FT

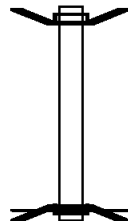
000000 FT

==  
006865 FT 2 0 29016 0 00 0073+30  
EBENEZER CHURCH RD  
(T380)  
== 0040/0000 LENGTH(AH 3135 BK 2744)  
015 "DIA CIRC METAL  
0030/2597 LEN=0029 INSTALLED UNKN  
015 "DIA CIRC CONCR  
0030/2282 LEN=0032 INSTALLED 2002  
015 "DIA CIRC CONCR  
0030/1894 LEN=0032 INSTALLED 2002  
015 "DIA CIRC CONCR  
0030/1463 LEN=0036 INSTALLED 2002  
015 "DIA CIRC METAL  
0030/0997 LEN=0032 INSTALLED UNKN  
015 "DIA CIRC CONCR  
0030/0547 LEN=0036 INSTALLED 2002  
015 "DIA CIRC CONCR  
0030/0152 LEN=0036 INSTALLED UNKN  
004121 FT 2 0 29016 0 00 0045+00  
SWOPE RD  
(T401)  
== 0030/0000 LENGTH(AH 2744 BK 2063)  
LC FOR SWOPE RD  
== 0020/1837 (CONN)  
015 "DIA CIR PLASTIC  
0020/1135 LEN=0034 INSTALLED UNKN  
015 "DIA CIRC METAL  
0020/0710 LEN=0034 INSTALLED UNKN  
002058 FT 2 0 29016 0 00 0024+37  
0020/0000 LENGTH(AH 2063 BK 2058)  
015 "DIA CIRC METAL  
0010/1482 LEN=0028 INSTALLED UNKN  
015 "DIA CIRC METAL  
0010/1121 LEN=0040 INSTALLED UNKN  
015 "DIA CIRC METAL  
0010/0853 LEN=0040 INSTALLED UNKN  
018 "DIA CIR PLASTIC  
0010/0448 LEN=0040 INSTALLED UNKN  
000000 FT 2 0 29016 0 00 0004+86  
NC S I PIPES MILL RD  
BLAIRS HILL RD  
(T381)  
INTER-BK SIPES MILL RD  
(SR3013 SEG 0152/0292)  
MFC BEGIN = D  
0010/0000 LENGTH(AH 2058 BK 0000)

EXTRACT DATE: 12/28/2024 ROADWAY MANAGEMENT SYSTEM PAGE NUMBER: 237  
PRINT DATE: 12/30/2024 SLD COUNTY/SR - ANNUAL PRINT COUNTY: FULTON  
DIR: B TOTAL LEN: .042 MI. DIST: 09-4 SR: 3101  
LEFT MUN: BRUSH CREEK T RIGHT MUN: BRUSH CREEK T

000222 FT

000000 FT



000222 FT BMS EN 29/3101/0010/0000  
INTER-AHD LAYTON RD  
0010/0222 (T335)  
000000 FT 0 0 00000 0 00 0000+00  
NC LA YTON RD  
INTER-BK LAYTON RD  
(T335)  
SR 0070 EBL  
BMSBG 29/3101/0010/0000  
MFC BEGIN = E  
0010/0000 LENGTH(AH 0222 BK 0000)

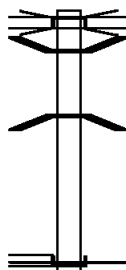
EXTRACT DATE: 12/28/2024 ROADWAY MANAGEMENT SYSTEM PAGE NUMBER: 236  
PRINT DATE: 12/30/2024 SLD COUNTY/SR - ANNUAL PRINT COUNTY: FULTON

DIR: B TOTAL LEN: .047 MI. DIST: 09-4 SR: 3023  
LEFT MUN: BRUSH CREEK T RIGHT MUN: BRUSH CREEK T

000250 FT

000000 FT

OLD 126 RD  
(SR3017 SEG 0100/0000) 0010/0000

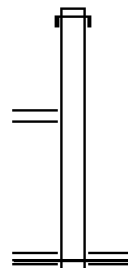


000250 FT  
INTER-AHD SOUTH VALLEY RD  
(SR0915 SEG 0012/0000)  
SR 0070 EBL  
0010/0250 OP ID 29/0070/1506/2382  
0010/0169 BMS EN 29/3023/0010/0090  
2 0 29019 0 01 0317+86  
LITTLE BRUSH CREEK  
0010/0090 BMS BG 29/3023/0010/0090  
000000 FT 2 0 29019 0 01 0316+89  
NC SOUTH VALLEY RD  
INTER-BK OLD 126 RD  
(SR3017 SEG 0100/0000)  
MFC BEGIN = D  
0010/0000 LENGTH(AH 0250 BK 0000)

EXTRACT DATE: 12/28/2024 ROADWAY MANAGEMENT SYSTEM PAGE NUMBER: 235  
 PRINT DATE: 12/30/2024 SLD COUNTY/SR - ANNUAL PRINT COUNTY: FULTON  
 DIR: B TOTAL LEN: .092 MI. DIST: 09-4 SR: 3019  
 LEFT MUN: BETHEL T RIGHT MUN: BETHEL T

000485 FT

000000 FT



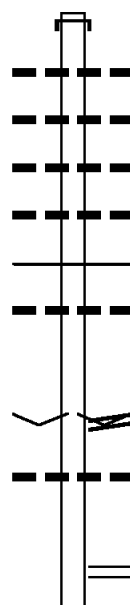
000485 FT  
 INTER-AHD GREAT COVE RD  
 0010/0485 (SR0522 SEG 0010/0000)  
 RAMP C RD  
 (SR8004 SEG 0020/0000)  
 RAMP D RD  
 0010/0173 (SR8004 SEG 0010/0660)  
 000000 FT 1 0 00329 7 00 0000+00  
 NC GR GREAT COVE RD  
 BUCK VALLEY RD  
 (SR0484 SEG 0240/1868)  
 MFC BEGIN = D  
 0010/0000 LENGTH(AH 0485 BK 0000)

EXTRACT DATE: 12/28/2024 ROADWAY MANAGEMENT SYSTEM PAGE NUMBER: 234  
PRINT DATE: 12/30/2024 SLD COUNTY/SR - ANNUAL PRINT COUNTY: FULTON

DIR: B TOTAL LEN: 5.093 MI. DIST: 09-4 SR: 3017  
LEFT MUN: BRUSH CREEK T RIGHT MUN: BRUSH CREEK T

026889 FT

024538 FT



026889 FT AH-BEDFORD (05)  
INTER-AHD BRUSH CREEK RD  
0100/2351 (SR2024 SEG 0060/2026)  
024 "DIA CIRC METAL  
0100/1800 LEN=0044 INSTALLED UNKN  
018 "DIA CIRC METAL  
0100/1600 LEN=0052 INSTALLED UNKN  
018 "DIA CIRC METAL  
0100/1320 LEN=0036 INSTALLED UNKN  
030 "DIA CIRC METAL  
0100/1010 LEN=0038 INSTALLED UNKN  
0100/0364 MFC BEGIN = E  
048 "DIA CIRC METAL  
0100/0096 LEN=0060 INSTALLED 1980  
024538 FT 2 0 29019 1 00 0000+00  
VILLAGE: CRYSTAL SPRING  
SOUTH VALLEY RD  
(SR3023 SEG 0010/0000)  
5 0100/0000 LENGTH(AH 2351 BK 3198)  
042 "DIA CIR PLASTIC  
0090/2921 LEN=0100 INSTALLED 1999  
RAMP A RD  
(SR8014 SEG 0752/0000)  
RAMP B RD  
0090/2819 (SR8014 SEG 0762/0668)  
024 "DIA CIR PLASTIC

EXTRACT DATE: 12/28/2024 ROADWAY MANAGEMENT SYSTEM PAGE NUMBER: 233  
PRINT DATE: 12/30/2024 SLD COUNTY/SR - ANNUAL PRINT COUNTY: FULTON

DIR: B TOTAL LEN: 5.093 MI. DIST: 09-4 SR: 3017  
LEFT MUN: BRUSH CREEK T RIGHT MUN: BRUSH CREEK T

021340 FT

0090/2360	LEN=0050	INSTALLED	UNKN
030 "DIA	CIR	PLASTIC	
0090/2050	LEN=0070	INSTALLED	2001
015 "DIA	CIR	PLASTIC	
0090/1900	LEN=0040	INSTALLED	2001
018 "DIA	CIRC	CONCR	
0090/1680	LEN=0036	INSTALLED	UNKN
018 "DIA	CIR	PLASTIC	
0090/1420	LEN=0032	INSTALLED	1996
024 "DIA	CIR	PLASTIC	
0090/1014	LEN=0034	INSTALLED	1996

021340 FT	2 0 29019	0 01 0284+35
5 0090/0000	LENGTH(AH	3198 BK 2588)
024 "DIA	CIR	PLASTIC
0080/2266	LEN=0046	INSTALLED
015 "DIA	CIR	PLASTIC
0080/1883	LEN=0038	INSTALLED

018752 FT

0080/1232	015 "DIA	CIR	PLASTIC
0080/0960	LEN=0045	INSTALLED	2001
024 "DIA	CIRC	CONCR	
0080/0389	LEN=0048	INSTALLED	UNKN
024 "DIA	CIR	PLASTIC	
018752 FT	LEN=0038	INSTALLED	1996
5 0080/0000	2 0 29019	0 01 0259+35	
LENGTH(AH	2588 BK 2421)		
024 "DIA	CIRC	CONCR	
0070/2085	LEN=0040	INSTALLED	UNKN

016331 FT

0070/1204	018 "DIA	CIRC	CONCR
LEN=0040	INSTALLED	UNKN	
0070/0339	018 "DIA	CIRC	CONCR
016331 FT	LEN=0048	INSTALLED	UNKN
2 0 29019	0 01 0235+14		
LODGE RD			
(T390)			
5 0070/0000	LENGTH(AH	2421 BK 2508)	
024 "DIA	CIRC	CONCR	
0060/2407	LEN=0042	INSTALLED	UNKN
018 "DIA	CIR	PLASTIC	
0060/2291	LEN=0038	INSTALLED	UNKN
015 "DIA	CIR	PLASTIC	
0060/1761	LEN=0036	INSTALLED	UNKN
015 "DIA	CIR	PLASTIC	
0060/1306	LEN=0045	INSTALLED	2001
015 "DIA	CIR	PLASTIC	
0060/1232	LEN=0045	INSTALLED	2001



EXTRACT DATE: 12/28/2024 ROADWAY MANAGEMENT SYSTEM PAGE NUMBER: 232  
PRINT DATE: 12/30/2024 SLD COUNTY/SR - ANNUAL PRINT COUNTY: FULTON

DIR: B TOTAL LEN: 5.093 MI. DIST: 09-4 SR: 3017  
LEFT MUN: BRUSH CREEK T RIGHT MUN: BRUSH CREEK T

				0060/0856	015 "DIA CIR PLASTIC LEN=0032 INSTALLED UNKN
				0060/0110	018 "DIA CIRC CONCR LEN=0046 INSTALLED UNKN
013823 FT				013823 FT	2 0 29019 0 01 0210+06
				0060/0000	LENGTH(AH 2508 BK 2990)
				0050/2630	015 "DIA CIR PLASTIC LEN=0045 INSTALLED 2001
				0050/2398	024 "DIA CIRC CONCR LEN=0046 INSTALLED UNKN
				0050/1837	018 "DIA CIRC CONCR LEN=0038 INSTALLED UNKN
				0050/1617	018 "DIA CIRC CONCR LEN=0042 INSTALLED UNKN
				0050/1238	018 "DIA CIRC CONCR LEN=0040 INSTALLED UNKN
				0050/0304	015 "DIA CIR PLASTIC LEN=0048 INSTALLED UNKN
010833 FT				010833 FT	2 0 29019 0 01 0180+34
				0050/0000	LENGTH(AH 2990 BK 2390)
				0040/1999	018 "DIA CIRC CONCR LEN=0046 INSTALLED UNKN
				0040/1702	018 "DIA CIR PLASTIC LEN=0040 INSTALLED 1996
				0040/1255	015 "DIA CIR PLASTIC LEN=0050 INSTALLED 2001
SPADE RD (T376)				0040/1068	
				0040/1016	BMS EN 29/3017/0040/0976 2 0 29019 0 01 0165+72
				0040/0976	S. BRUSH CRK BMSBG 29/3017/0040/0976
				0040/0330	064 "H 43 "W ELLIP METAL LEN=0040 INSTALLED 2003
				0040/0174	024 "DIA CIRC CONCR LEN=0040 INSTALLED UNKN
008443 FT				008443 FT	2 0 29019 0 01 0156+10
				0040/0000	VILLAGE: EMMAVILLE LENGTH(AH 2390 BK 3537)
				0030/3487	018 "DIA CIR PLASTIC LEN=0044 INSTALLED UNKN
				0030/2972	018 "DIA CIR PLASTIC LEN=0052 INSTALLED 1996
HANKS RD (T384)					015 "DIA CIR PLASTIC

EXTRACT DATE: 12/28/2024 ROADWAY MANAGEMENT SYSTEM PAGE NUMBER: 231  
PRINT DATE: 12/30/2024 SLD COUNTY/SR - ANNUAL PRINT COUNTY: FULTON

DIR: B TOTAL LEN: 5.093 MI. DIST: 09-4 SR: 3017  
LEFT MUN: BRUSH CREEK T RIGHT MUN: BRUSH CREEK T

004906 FT

001007 FT

PENNDOT SP #12  
(PRDR)

0010/0985

000000 FT

0030/1850	LEN=0040	INSTALLED	UNKN
0030/1257	015 "DIA	CIR PLASTIC	
0030/0789	LEN=0038	INSTALLED	UNKN
0030/0473	018 "DIA	CIRC CONCR	
004906 FT	LEN=0042	INSTALLED	UNKN
	018 "DIA	CIR PLASTIC	
	LEN=0040	INSTALLED	2001
	2 0 29019	0 01	0120+61
	036 "H 60"	W CON BOX CUL	
	LEN=0042	INSTALLED	UNKN
5 0030/0000	LENGTH(AH	3537	BK 3899)
	015 "DIA	CIR PLASTIC	
0020/2972	LEN=0040	INSTALLED	2001
0020/2512	015 "DIA	CIR PLASTIC	
0020/2327	LEN=0040	INSTALLED	UNKN
	015 "DIA	CIR PLASTIC	
	LEN=0044	INSTALLED	UNKN
0020/1695	018 "DIA	CIR PLASTIC	
	LEN=0052	INSTALLED	1996
0020/1404	024 "DIA	CIR PLASTIC	
	LEN=0044	INSTALLED	UNKN
0020/1045	018 "DIA	CIRC CONCR	
	LEN=0040	INSTALLED	UNKN
0020/0687	018 "DIA	CIR PLASTIC	
	LEN=0050	INSTALLED	2001
0020/0332	015 "DIA	CIR PLASTIC	
	LEN=0042	INSTALLED	UNKN
	024 "DIA	CIR PLASTIC	
0020/0080	LEN=0052	INSTALLED	UNKN
001007 FT	2 0 29019	0 00	0087+92
5 0020/0000	LENGTH(AH	3899	BK 1007)
	018 "DIA	CIRC METAL	
0010/0590	LEN=0100	INSTALLED	UNKN
	RAMP G RD		
	(SR8008	SEG 0020/0000)	
	RAMP H RD		
0010/0534	(SR8008	SEG 0010/0187)	
	018 "DIA	CIRC CONCR	
0010/0434	LEN=0200	INSTALLED	UNKN
000000 FT	2 0 29019	0 00	0077+53
	NC OL	D 126	RD
INTER-BK	OLD 126	RD	
	(SR0643	SEG 0010/0000)	
	MFC BEGIN	= D	
5 0010/0000	LENGTH(AH	1007	BK 0000)

EXTRACT DATE: 12/28/2024 ROADWAY MANAGEMENT SYSTEM PAGE NUMBER: 230  
PRINT DATE: 12/30/2024 SLD COUNTY/SR - ANNUAL PRINT COUNTY: FULTON

DIR: B TOTAL LEN: .012 MI. DIST: 09-4 SR: 3015  
LEFT MUN: BELFAST T RIGHT MUN: BELFAST T

000063 FT		000063 FT	7080/0000 LENGTH(AH 2559 BK 1964)
000063 FT		000063 FT	7070/0000 LENGTH(AH 1964 BK 2519)
000063 FT		000063 FT	7060/0000 LENGTH(AH 2519 BK 1747)
000063 FT		000063 FT	7054/0000 LENGTH(AH 1747 BK 0027)
		INTER-AHD	WERTZVILLE RD
000036 FT		0052/0027	(T384)
		000036 FT	2 0 29037 0 01 0091+10
			CUMMINGS RUN
			STRUCTURE LENGTH 27 FT
			BMSID 29/3015/0052/0000
		INTER-BK	WERTZVILLE RD
			(T384)
000036 FT		0052/0000	LENGTH(AH 0027 BK 1000)
000036 FT		000036 FT	7050/0000 LENGTH(AH 1000 BK 2490)
000036 FT		000036 FT	7040/0000 LENGTH(AH 2490 BK 2814)
000036 FT		000036 FT	7030/0000 LENGTH(AH 2814 BK 1735)
000036 FT		000036 FT	7022/0000 LENGTH(AH 1735 BK 0009)
		INTER-AHD	WERTZVILLE RD
000027 FT		0020/0009	(T384)
		000027 FT	2 0 29037 0 00 0009+73
			COMERERS RUN
			STRUCTURE LENGTH 9 FT
			BMSID 29/3015/0020/0000
		INTER-BK	WERTZVILLE RD
			(T384)
000027 FT		0020/0000	LENGTH(AH 0009 BK 3536)
		000027 FT	7014/0000 LENGTH(AH 3536 BK 0027)
			BMSID 29/3015/0012/0000
		INTER-AHD	WERTZVILLE RD
000000 FT		0012/0027	(T384)
		000000 FT	2 0 29037 1 00 0001+88
		NC WE	WERTZVILLE RD
		INTER-BK	WERTZVILLE RD
			(T384)
			PALMER RUN
			BMSBG 29/3015/0012/0000
			MFC BEGIN = E
000000 FT		0012/0000	LENGTH(AH 0027 BK 0168)
		000000 FT	7010/0000 LENGTH(AH 0168 BK 0000)

DIR: B TOTAL LEN: .091 MI. DIST: 09-4 SR: 3013  
LEFT MUN: BELFAST T RIGHT MUN: BELFAST T

	000480 FT		000480 FT		SIPES MILL RD (SR4001 SEG 0010/0000)
			INTER-AHD		BLAIRS HILL RD
			0152/0292		(T381)
			0152/0094		BMSSEN 29/3013/0152/0051
					2 0 29016 0 00 0002+42
					L. TONOLWAY
2 0 29016 0 00 0001+76	000188 FT		0152/0051		BMSBG 29/3013/0152/0051
BLACK BEAR RD			INTER-BK		SIPES MILL RD
(SR4003 SEG 0010/0000)	0152/0000				(T379)
	000188 FT		0152/0000		LENGTH(AH 0292 BK 0245)
			000188 FT		LENGTH(AH 0245 BK 0744)
	000188 FT		7150/0000		LENGTH(AH 0744 BK 0017)
			000188 FT		BMSSEN 29/3013/0142/0000
			7144/0000		SIPES MILL RD
			INTER-AHD		(T379)
			0142/0017		2 0 29015 0 01 0333+60
	000171 FT		000171 FT		SIPES MILL RD
			INTER-BK		(T379)
					TRIB TONOLWAY CREEK
					BMSBG 29/3013/0142/0000
			0142/0000		LENGTH(AH 0017 BK 2229)
	000171 FT		000171 FT		LENGTH(AH 2229 BK 2486)
	000171 FT		7140/0000		LENGTH(AH 2486 BK 0019)
			000171 FT		BMSSEN 29/3013/0132/0000
			7134/0000		SIPES MILL RD
			INTER-AHD		(T379)
			0132/0019		2 0 29015 0 01 0286+02
	000152 FT		000152 FT		SIPES MILL RD
			INTER-BK		(T379)
					SAWMILL RUN
					BMSBG 29/3013/0132/0000
			0132/0000		LENGTH(AH 0019 BK 0708)
	000152 FT		000152 FT		LENGTH(AH 0708 BK 2370)
	000152 FT		7130/0000		
			000152 FT		

EXTRACT DATE: 12/28/2024 ROADWAY MANAGEMENT SYSTEM PAGE NUMBER: 228  
PRINT DATE: 12/30/2024 SLD COUNTY/SR - ANNUAL PRINT COUNTY: FULTON

DIR: B TOTAL LEN: .091 MI. DIST: 09-4 SR: 3013  
LEFT MUN: BELFAST T RIGHT MUN: BELFAST T

000152 FT



7122/0000 LENGTH(AH 2370 BK 1422)  
000152 FT  
7120/0000 LENGTH(AH 1422 BK 0017)

000135 FT



INTER-AHD  
0118/0017 BMSSEN 29/3013/0118/0000  
000135 FT SIPES MILL RD  
INTER-BK (T379)  
2 0 29 015 0 01 0241+02

000135 FT



0118/0000  
000135 FT  
7116/0000 LENGTH(AH 0457 BK 0013)

000122 FT



INTER-AHD  
0114/0013 BMSSEN 29/3013/0114/0000  
000122 FT SIPES MILL RD  
INTER-BK (T379)  
2 0 29 015 0 01 0236+34

000122 FT



0114/0000  
000122 FT  
7112/0000 LENGTH(AH 1722 BK 0012)

000110 FT



INTER-AHD  
0110/0012 BMSSEN 29/3013/0110/0000  
000110 FT SIPES MILL RD  
INTER-BK (T379)  
2 0 29 015 0 01 0219+05

000110 FT



0110/0000  
000110 FT  
7106/0000 LENGTH(AH 2984 BK 0013)

000097 FT



INTER-AHD  
0104/0013 BMSSEN 29/3013/0104/0000  
000097 FT SIPES MILL RD  
INTER-BK (T379)  
2 0 29 015 0 01 0189+08

000097 FT



0104/0000  
000097 FT  
7102/0000 LENGTH(AH 0618 BK 0018)

INTER-AHD  
0100/0018 BMSSEN 29/3013/0100/0000  
SIPES MILL RD  
(T379)

EXTRACT DATE: 12/28/2024 ROADWAY MANAGEMENT SYSTEM PAGE NUMBER: 227  
PRINT DATE: 12/30/2024 SLD COUNTY/SR - ANNUAL PRINT COUNTY: FULTON

DIR: B TOTAL LEN: .091 MI. DIST: 09-4 SR: 3013  
LEFT MUN: BELFAST T RIGHT MUN: BELFAST T

000079 FT		000079 FT	2 0 29015 0 01 0182+27
		INTER-BK	SIPES MILL RD
			(T379)
			TR CUMMINGS RUN
			BMSBG 29/3013/0100/0000
			LENGTH(AH 0018 BK 2749)
000079 FT		0100/0000	
		000079 FT	
000079 FT		7090/0000	LENGTH(AH 2749 BK 2498)
		000079 FT	
000079 FT		7080/0000	LENGTH(AH 2498 BK 2273)
		000079 FT	
000079 FT		7070/0000	LENGTH(AH 2273 BK 2557)
		000079 FT	
000079 FT		7060/0000	LENGTH(AH 2557 BK 2732)
		000079 FT	
000079 FT		7050/0000	LENGTH(AH 2732 BK 2610)
		000079 FT	
000079 FT		7040/0000	LENGTH(AH 2610 BK 2736)
		000079 FT	
000079 FT		7030/0000	LENGTH(AH 2736 BK 2389)
		000079 FT	
000079 FT		7020/0000	LENGTH(AH 2389 BK 0050)
		000079 FT	
000079 FT		7018/0000	LENGTH(AH 0050 BK 0060)
			BMSSEN 29/3013/0016/0000
		INTER-AHD	SIPES MILL RD
			(T379)
			BRIDGE POSTED (TONS)
000019 FT		0016/0060	2 0 29014 0 01 0360+37
		000019 FT	
		INTER-BK	SIPES MILL RD
			(T379)
			SGL 26 COMB
			BARNETTS RUN
			BMSBG 29/3013/0016/0000
			LENGTH(AH 0060 BK 1136)
000019 FT		0016/0000	
		000019 FT	
		7014/0000	LENGTH(AH 1136 BK 0019)
			BMSSEN 29/3013/0012/0000
		INTER-AHD	SIPES MILL RD
			(T379)
000000 FT		0012/0019	
		000000 FT	2 0 29014 0 02 0371+84
		NC S I	PES MILL RD
		INTER-BK	SIPES MILL RD
			(T379)
			TRIB BARNETTS RUN
			BMSBG 29/3013/0012/0000
			MFC BEGIN = D
			LENGTH(AH 0019 BK 0322)
000000 FT		0012/0000	
		000000 FT	
		7010/0000	LENGTH(AH 0322 BK 0000)

EXTRACT DATE: 12/28/2024 ROADWAY MANAGEMENT SYSTEM PAGE NUMBER: 226  
PRINT DATE: 12/30/2024 SLD COUNTY/SR - ANNUAL PRINT COUNTY: FULTON

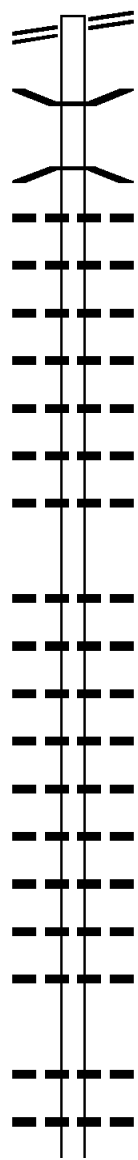
DIR: B TOTAL LEN: 7.025 MI. DIST: 09-4 SR: 3011  
LEFT MUN: BELFAST T RIGHT MUN: BELFAST T

GREAT COVE RD 037092 FT  
(SR0522 SEG 0140/2563) 0140/3273

037092 FT GREAT COVE RD  
0140/3273 (SR0522 SEG 0140/2563)

033819 FT

031333 FT



0140/2239 BMS EN 29/3011/0140/2206  
2 0 29007 0 02 0362+99  
BARNETTS RUN  
0140/2206 BMSBG 29/3011/0140/2206  
018 "DIA CIRC METAL  
0140/1890 LEN=0042 INSTALLED UNKN  
018 "DIA CIRC METAL  
0140/1670 LEN=0042 INSTALLED UNKN  
018 "DIA CIRC METAL  
0140/1415 LEN=0040 INSTALLED UNKN  
018 "DIA CIRC METAL  
0140/1120 LEN=0045 INSTALLED UNKN  
018 "DIA CIRC METAL  
0140/0780 LEN=0045 INSTALLED UNKN  
018 "DIA CIRC METAL  
0140/0400 LEN=0040 INSTALLED UNKN  
015 "DIA CIR PLASTIC  
0140/0025 LEN=0040 INSTALLED 2004  
033819 FT 2 0 29007 0 02 0340+64  
5 0140/0000 LENGTH(AH 3273 BK 2486)  
018 "DIA CIRC METAL  
0130/2200 LEN=0047 INSTALLED UNKN  
015 "DIA CIR PLASTIC  
0130/1989 LEN=0040 INSTALLED 2004  
015 "DIA CIR PLASTIC  
0130/1739 LEN=0040 INSTALLED 2004  
015 "DIA CIR PLASTIC  
0130/1487 LEN=0040 INSTALLED 2004  
015 "DIA CIR PLASTIC  
0130/1257 LEN=0040 INSTALLED 2004  
015 "DIA CIR PLASTIC  
0130/0950 LEN=0040 INSTALLED 2004  
015 "DIA CIR PLASTIC  
0130/0718 LEN=0040 INSTALLED 2004  
015 "DIA CIR PLASTIC  
0130/0460 LEN=0046 INSTALLED 2004  
018 "DIA CIR PLASTIC  
0130/0098 LEN=0040 INSTALLED 2004  
031333 FT 2 0 29007 0 02 0315+78  
5 0130/0000 LENGTH(AH 2486 BK 1999)  
015 "DIA CIRC METAL  
0120/1843 LEN=0048 INSTALLED UNKN  
018 "DIA CIRC METAL  
0120/1633 LEN=0050 INSTALLED UNKN  
018 "DIA CIR PLASTIC

EXTRACT DATE: 12/28/2024 ROADWAY MANAGEMENT SYSTEM PAGE NUMBER: 225  
PRINT DATE: 12/30/2024 SLD COUNTY/SR - ANNUAL PRINT COUNTY: FULTON

DIR: B TOTAL LEN: 7.025 MI. DIST: 09-4 SR: 3011  
LEFT MUN: BELFAST T RIGHT MUN: BELFAST T

029334 FT

025893 FT

0120/1368	LEN=0057	INSTALLED	2004
0120/0682	015 "DIA	CIRC METAL	
	LEN=0045	INSTALLED	UNKN
0120/0195	015 "DIA	CIRC METAL	
029334 FT	LEN=0035	INSTALLED	UNKN
0120/0000	2 0 29007	0 02 0295+94	
	LENGTH(AH	1999 BK 3441)	
0110/3420	015 "DIA	CIRC METAL	
	LEN=0035	INSTALLED	UNKN
0110/2914	BELFAST		
	BETHEL T		
0110/2260	015 "DIA	CIR PLASTIC	
	LEN=0038	INSTALLED	UNKN
0110/1946	018 "DIA	CIR PLASTIC	
	LEN=0040	INSTALLED	2004
0110/1770	015 "DIA	CIR PLASTIC	
	LEN=0035	INSTALLED	UNKN
0110/1470	015 "DIA	CIR PLASTIC	
	LEN=0034	INSTALLED	UNKN
0110/1167	018 "DIA	CIRC METAL	
	LEN=0035	INSTALLED	UNKN
0110/0895	015 "DIA	CIRC METAL	
	LEN=0036	INSTALLED	UNKN
0110/0650	015 "DIA	CIR PLASTIC	
	LEN=0042	INSTALLED	UNKN
0110/0490	018 "DIA	CIRC METAL	
	LEN=0060	INSTALLED	UNKN
0110/0088	015 "DIA	CIRC METAL	
025893 FT	LEN=0050	INSTALLED	UNKN
0110/0000	2 0 29007	0 02 0260+89	
	LENGTH(AH	3441 BK 2956)	
0100/2738	015 "DIA	CIRC METAL	
	LEN=0035	INSTALLED	UNKN
0100/2480	015 "DIA	CIRC METAL	
	LEN=0033	INSTALLED	UNKN
0100/2035	015 "DIA	CIRC METAL	
	LEN=0035	INSTALLED	UNKN
0100/1695	015 "DIA	CIRC METAL	
	LEN=0034	INSTALLED	UNKN
0100/1483	015 "DIA	CIRC METAL	
	LEN=0034	INSTALLED	UNKN
0100/1210	015 "DIA	CIR PLASTIC	
	LEN=0034	INSTALLED	UNKN
0100/0904	015 "DIA	CIRC METAL	
	LEN=0037	INSTALLED	UNKN
0100/0565	015 "DIA	CIRC METAL	
	LEN=0035	INSTALLED	UNKN
	015 "DIA	CIRC METAL	



EXTRACT DATE: 12/28/2024 ROADWAY MANAGEMENT SYSTEM PAGE NUMBER: 224  
PRINT DATE: 12/30/2024 SLD COUNTY/SR - ANNUAL PRINT COUNTY: FULTON

DIR: B TOTAL LEN: 7.025 MI. DIST: 09-4 SR: 3011  
LEFT MUN: BETHEL T RIGHT MUN: BETHEL T

2 0 29007 0 02 0231+85 022937 FT  
ALPINE RD  
(T349) 0100/0000

020434 FT

017877 FT

015349 FT

--	0100/0348	LEN=0038	INSTALLED	UNKN
--	022937 FT			
==	5 0100/0000	LENGTH(AH 2956 BK 2503)		
--	0090/2407	015 "DIA CIR PLASTIC		
--		LEN=0038	INSTALLED	UNKN
--	0090/1670	015 "DIA CIRC METAL		
--		LEN=0035	INSTALLED	UNKN
--	0090/0950	015 "DIA CIRC METAL		
--		LEN=0040	INSTALLED	UNKN
--	0090/0450	015 "DIA CIRC METAL		
--		LEN=0042	INSTALLED	UNKN
--	0090/0010	018 "DIA CIR PLASTIC		
--	020434 FT	LEN=0055	INSTALLED	UNKN
		2 0 29007 0 02 0204+85		
		FRANK RD		
		(T341)		
	5 0090/0000	LENGTH(AH 2503 BK 2557)		
--	0080/2115	015 "DIA CIR PLASTIC		
--		LEN=0035	INSTALLED	UNKN
--	0080/1635	015 "DIA CIRC METAL		
--		LEN=0035	INSTALLED	UNKN
--	0080/1360	015 "DIA CIRC METAL		
--		LEN=0035	INSTALLED	UNKN
--	0080/1110	015 "DIA CIRC METAL		
--		LEN=0032	INSTALLED	UNKN
--	0080/0825	015 "DIA CIRC METAL		
--		LEN=0032	INSTALLED	UNKN
--	0080/0485	015 "DIA CIRC METAL		
--	017877 FT	LEN=0040	INSTALLED	UNKN
		2 0 29007 0 02 0180+00		
	5 0080/0000	LENGTH(AH 2557 BK 2528)		
--		015 "DIA CIRC METAL		
--	0070/2200	LEN=0040	INSTALLED	UNKN
--		015 "DIA CIRC METAL		
--	0070/1525	LEN=0038	INSTALLED	UNKN
--		015 "DIA CIRC METAL		
--	0070/1050	LEN=0042	INSTALLED	UNKN
--		015 "DIA CIRC METAL		
--	0070/0707	LEN=0045	INSTALLED	UNKN
--		015 "DIA CIRC METAL		
--	0070/0350	LEN=0033	INSTALLED	UNKN
--	015349 FT	2 0 29007 0 02 0155+33		
	5 0070/0000	LENGTH(AH 2528 BK 2464)		
--		015 "DIA CIRC METAL		
--	0060/2360	LEN=0036	INSTALLED	UNKN
--		015 "DIA CIRC METAL		

EXTRACT DATE: 12/28/2024 ROADWAY MANAGEMENT SYSTEM PAGE NUMBER: 223  
PRINT DATE: 12/30/2024 SLD COUNTY/SR - ANNUAL PRINT COUNTY: FULTON

DIR: B TOTAL LEN: 7.025 MI. DIST: 09-4 SR: 3011  
LEFT MUN: BETHEL T RIGHT MUN: BETHEL T

	0060/2001	LEN=0028	INSTALLED	UNKN
		015 "DIA	CIRC METAL	
	0060/1540	LEN=0032	INSTALLED	UNKN
		015 "DIA	CIRC METAL	
	0060/1105	LEN=0038	INSTALLED	UNKN
		015 "DIA	CIRC METAL	
	0060/0902	LEN=0035	INSTALLED	UNKN
		015 "DIA	CIRC METAL	
	0060/0700	LEN=0032	INSTALLED	UNKN
012885 FT	012885 FT	2 0 29007 0 02 0131+23		
		015 "DIA	CIRC METAL	
	0060/0000	LEN=0035	INSTALLED	UNKN
		LENGTH(AH 2464 BK 2372)		
		015 "DIA	CIRC METAL	
	0050/2052	LEN=0042	INSTALLED	UNKN
		015 "DIA	CIRC METAL	
	0050/1846	LEN=0034	INSTALLED	UNKN
		015 "DIA	CIRC METAL	
	0050/1222	LEN=0040	INSTALLED	UNKN
		015 "DIA	CIRC METAL	
	0050/0700	LEN=0032	INSTALLED	UNKN
		015 "DIA	CIRC METAL	
	0050/0433	LEN=0035	INSTALLED	UNKN
010513 FT	010513 FT	2 0 29007 0 02 0107+37		
	0050/0000	LENGTH(AH 2372 BK 1544)		
		015 "DIA	CIRC METAL	
	0040/1487	LEN=0034	INSTALLED	UNKN
		015 "DIA	CIRC CONCR	
	0040/1112	LEN=0036	INSTALLED	UNKN
		015 "DIA	CIRC CONCR	
	0040/0457	LEN=0036	INSTALLED	UNKN
		015 "DIA	CIRC CONCR	
	0040/0017	LEN=0055	INSTALLED	UNKN
	008969 FT			
2 0 29007 0 02 0091+93 008969 FT				
CIDER MILL RD				
(T359)	0040/0000			
	0040/0000	LENGTH(AH 1544 BK 2543)		
		015 "DIA	CIRC CONCR	
	0030/2191	LEN=0042	INSTALLED	UNKN
		024 "DIA	CIR PLASTIC	
	0030/1918	LEN=0008	INSTALLED	1997
		015 "DIA	CIRC CONCR	
	0030/1540	LEN=0032	INSTALLED	UNKN
		015 "DIA	CIRC CONCR	
	0030/1090	LEN=0032	INSTALLED	UNKN
		018 "DIA	CIRC CONCR	
	0030/0617	LEN=0034	INSTALLED	UNKN
		015 "DIA	CIRC CONCR	

EXTRACT DATE: 12/28/2024 ROADWAY MANAGEMENT SYSTEM PAGE NUMBER: 222  
PRINT DATE: 12/30/2024 SLD COUNTY/SR - ANNUAL PRINT COUNTY: FULTON

DIR: B TOTAL LEN: 7.025 MI. DIST: 09-4 SR: 3011  
LEFT MUN: BETHEL T RIGHT MUN: BETHEL T

006426 FT

003929 FT

000000 FT

0030/0392 LEN=0034 INSTALLED UNKN  
006426 FT 2 0 29007 0 02 0066+02  
5 0030/0000 LENGTH(AH 2543 BK 2497)  
015 "DIA CIRC CONCR  
0020/2210 LEN=0042 INSTALLED UNKN  
015 "DIA CIRC CONCR  
0020/1726 LEN=0034 INSTALLED UNKN  
015 "DIA CIRC CONCR  
0020/1306 LEN=0032 INSTALLED UNKN  
015 "DIA CIRC CONCR  
0020/0770 LEN=0036 INSTALLED UNKN  
015 "DIA CIRC CONCR  
0020/0288 LEN=0036 INSTALLED UNKN  
003929 FT 2 0 29007 0 02 0041+05  
5 0020/0000 LENGTH(AH 2497 BK 3929)  
P&W EXCAVATING-ENTR RD  
(PRDR)  
0010/3273 015 "DIA CIRC CONCR  
LEN=0032 INSTALLED UNKN  
0010/2990 (APRA) P&W EXCAVATING I  
P&W EXCAVATING-ENTR RD  
(PRDR)  
0010/2803 015 "DIA CIRC CONCR  
LEN=0032 INSTALLED UNKN  
0010/2770 015 "DIA CIRC CONCR  
LEN=0032 INSTALLED UNKN  
0010/2529 015 "DIA CIRC CONCR  
LEN=0032 INSTALLED UNKN  
0010/2043 015 "DIA CIRC CONCR  
LEN=0035 INSTALLED UNKN  
0010/1695 015 "DIA CIRC CONCR  
LEN=0032 INSTALLED UNKN  
0010/1146 015 "DIA CIRC CONCR  
LEN=0050 INSTALLED UNKN  
0010/0657 (APRA) BLUEGRASS MATERI  
WARFORDSBURG QUARRY RD  
(PRDR)  
0010/0368 BMSBN 29/3011/0010/0154  
0010/0297 2 0 29007 0 00 0001+43  
L.TONOLWAY  
0010/0154 BMSBG 29/3011/0010/0154  
000000 FT 2 0 29007 0 00 0013+30  
NC PI GEON COVE RD  
STILLWELL RD  
INTER-BK (SR0484 SEG 0270/0000)  
PIGEON COVE RD  
(SR0484 SEG 0270/0000)  
MFC BEGIN = E  
5 0010/0000 LENGTH(AH 3929 BK 0000)

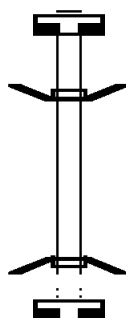
EXTRACT DATE: 12/28/2024 ROADWAY MANAGEMENT SYSTEM PAGE NUMBER: 221  
PRINT DATE: 12/30/2024 SLD COUNTY/SR - ANNUAL PRINT COUNTY: FULTON

DIR: B TOTAL LEN: .003 MI. DIST: 09-4 SR: 3010  
LEFT MUN: BRUSH CREEK T RIGHT MUN: BRUSH CREEK T

000018 FT

000000 FT

000000 FT



000018 FT  
7022/0000 LENGTH(AH 2581 BK 0018)  
BMSBN 29/3010/0020/0000  
INTER-AHD CAMPMEETING RD  
0020/0018 (T500)  
000000 FT 2 0 29040 0 00 0031+19  
NC CAMPMEETING RD  
INTER-BK CAMPMEETING RD  
(T500)  
BARTON RUN  
BMSBG 29/3010/0020/0000  
5 0020/0000 LENGTH(AH 0018 BK 3099)  
000000 FT  
7010/0000 LENGTH(AH 3099 BK 0000)

EXTRACT DATE: 12/28/2024 ROADWAY MANAGEMENT SYSTEM PAGE NUMBER: 220  
PRINT DATE: 12/30/2024 SLD COUNTY/SR - ANNUAL PRINT COUNTY: FULTON

DIR: B TOTAL LEN: .226 MI. DIST: 09-4 SR: 3009  
LEFT MUN: BETHEL T RIGHT MUN: BETHEL T

001194 FT

000022 FT

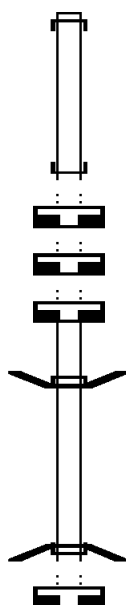
000022 FT

000022 FT

000022 FT

000000 FT

000000 FT



001194 FT  
INTER-AHD KLONDIKE RD  
0034/1172 (T403)

000022 FT 0 0 00000 0 00 0000+00  
INTER-BK KLONDIKE RD  
(T403)

5 0034/0000 LENGTH(AH 1172 BK 0113)

000022 FT

7030/0000 LENGTH(AH 0113 BK 1210)

000022 FT

7020/0000 LENGTH(AH 1210 BK 0354)

000022 FT

7016/0000 LENGTH(AH 0354 BK 0022)

BMSSEN 29/3009/0014/0000

INTER-AHD KLONDIKE RD

0014/0022 (T403)

000000 FT 2 0 29015 0 03 0424+18

NC KL ONDIKE RD

INTER-BK KLONDIKE RD

(T403)

WHITE OAK RUN

BMSBG 29/3009/0014/0000











5 0014/0000 LENGTH(AH 0022 BK 1429)

000000 FT

7010/0000 LENGTH(AH 1429 BK 0000)

EXTRACT DATE: 12/28/2024 ROADWAY MANAGEMENT SYSTEM PAGE NUMBER: 219  
PRINT DATE: 12/30/2024 SLD COUNTY/SR - ANNUAL PRINT COUNTY: FULTON

DIR: B TOTAL LEN: .025 MI. DIST: 09-4 SR: 3008  
LEFT MUN: BELFAST T RIGHT MUN: BELFAST T

000130 FT		000130 FT	LENGTH(AH 1716 BK 2558)
000130 FT		7050/0000	
		000130 FT	LENGTH(AH 2558 BK 0037)
		7046/0000	BMSBN 29/3008/0044/0000
		INTER-AHD	BLAIRS HILL RD
000093 FT		0044/0037	(T381)
		000093 FT	2 0 29015 0 03 0424+18
		INTER-BK	BLAIRS HILL RD
			(T381)
			FOSTER CREEK
			BMSBG 29/3008/0044/0000
000093 FT		0044/0000	LENGTH(AH 0037 BK 0616)
		000093 FT	
		7042/0000	LENGTH(AH 0616 BK 0051)
		INTER-AHD	BMSBN 29/3008/0040/0000
		0040/0051	BLAIRS HILL RD
000042 FT		000042 FT	(T381)
		INTER-BK	2 0 29015 0 03 0417+50
			BLAIRS HILL RD
			(T381)
			LT. TONOLWY.
			BMSBG 29/3008/0040/0000
000042 FT		0040/0000	LENGTH(AH 0051 BK 2843)
		000042 FT	
		7030/0000	LENGTH(AH 2843 BK 0708)
000042 FT		000042 FT	
		7024/0000	LENGTH(AH 0708 BK 0042)
		INTER-AHD	BMSBN 29/3008/0022/0000
		0022/0042	BLAIRS HILL RD
000000 FT		000000 FT	(T381)
		NC BL	2 0 29015 0 02 0381+39
		INTER-BK	BLAIRS HILL RD
			BLAIRS HILL RD
			(T381)
			L. TONOLWAY
			BMSBG 29/3008/0022/0000
000000 FT		0022/0000	LENGTH(AH 0042 BK 2055)
		000000 FT	
		7020/0000	LENGTH(AH 2055 BK 2075)
000000 FT		000000 FT	
		7010/0000	LENGTH(AH 2075 BK 0000)

EXTRACT DATE: 12/28/2024 ROADWAY MANAGEMENT SYSTEM PAGE NUMBER: 218  
PRINT DATE: 12/30/2024 SLD COUNTY/SR - ANNUAL PRINT COUNTY: FULTON  
DIR: B TOTAL LEN: 9.553 MI. DIST: 09-4 SR: 3007  
LEFT MUN: BELFAST T RIGHT MUN: BELFAST T

050439 FT



050439 FT  
INTER-AHD THOMPSON RD  
(SR0655 SEG 0170/2874)

DIST: 09-4 SR: 3007  
RIGHT MUN: BELFAST T



EXTRACT DATE: 12/28/2024 ROADWAY MANAGEMENT SYSTEM PAGE NUMBER: 216  
PRINT DATE: 12/30/2024 SLD COUNTY/SR - ANNUAL PRINT COUNTY: FULTON

DIR: B TOTAL LEN: 9.553 MI. DIST: 09-4 SR: 3007  
LEFT MUN: BELFAST T RIGHT MUN: BELFAST T

040601 FT

037559 FT

035656 FT

	0180/0000	LENGTH(AH 2519 BK 2490)
	015 "DIA	CIRC METAL
	0170/2025	LEN=0044 INSTALLED UNKN
	018 "H 00 "W	MULT CONCR
	0170/1643	LEN=0036 INSTALLED UNKN
	015 "DIA	CIRC METAL
	0170/1511	LEN=0039 INSTALLED UNKN
	015 "DIA	CIRC METAL
	0170/1362	LEN=0043 INSTALLED UNKN
	015 "DIA	CIRC METAL
	0170/1261	LEN=0038 INSTALLED UNKN
	015 "DIA	CIR PLASTIC
	0170/0952	LEN=0038 INSTALLED 1996
	040601 FT	2 0 29015 0 01 0100+24
	0170/0000	LENGTH(AH 2490 BK 3042)
	015 "DIA	CIRC METAL
	0160/2878	LEN=0033 INSTALLED UNKN
	015 "DIA	CIRC METAL
	0160/2262	LEN=0041 INSTALLED UNKN
	018 "DIA	CIRC CONCR
	0160/1668	LEN=0100 INSTALLED UNKN
	018 "DIA	CIRC METAL
	0160/0675	LEN=0039 INSTALLED UNKN
	018 "DIA	CIR PLASTIC
	0160/0275	LEN=0050 INSTALLED UNKN
	018 "DIA	CIRC METAL
	0160/0037	LEN=0080 INSTALLED UNKN
	037559 FT	2 0 29015 0 01 0130+21
		SIPES MILL RD
		(T379)
	0160/0000	LENGTH(AH 3042 BK 1903)
	018 "DIA	CIRC METAL
	0150/1233	LEN=0044 INSTALLED UNKN
	018 "DIA	CIRC METAL
	0150/0853	LEN=0044 INSTALLED UNKN
	018 "DIA	CIRC METAL
	0150/0593	LEN=0044 INSTALLED UNKN
	018 "DIA	CIRC METAL
	0150/0338	LEN=0059 INSTALLED UNKN
	035656 FT	2 0 29014 0 00 0180+75
	0150/0000	LENGTH(AH 1903 BK 2363)
	018 "DIA	CIRC METAL
	0140/2286	LEN=0044 INSTALLED UNKN
	018 "DIA	CIRC METAL

EXTRACT DATE: 12/28/2024 ROADWAY MANAGEMENT SYSTEM PAGE NUMBER: 215  
PRINT DATE: 12/30/2024 SLD COUNTY/SR - ANNUAL PRINT COUNTY: FULTON

DIR: B TOTAL LEN: 9.553 MI. DIST: 09-4 SR: 3007  
LEFT MUN: BELFAST T RIGHT MUN: BELFAST T

	0140/2038	LEN=0050	INSTALLED	UNKN
	0140/0663	018 "DIA	CIRC METAL	
	0140/0367	LEN=0050	INSTALLED	UNKN
	0140/0191	018 "DIA	CIRC METAL	
033293 FT	033293 FT	LEN=0145	INSTALLED	UNKN
	0140/0000	018 "DIA	CIRC METAL	
	0130/2538	LEN=0055	INSTALLED	UNKN
GOBBLER RUN DR (T349)	0130/2471	2 0 29014	0 00 0156+80	
		LENGTH(AH	2363 BK 2696)	
		018 "DIA	CIRC METAL	
		LEN=0050	INSTALLED	UNKN
	0130/1464	018 "DIA	CIRC CONCR	
	0130/1171	LEN=0035	INSTALLED	UNKN
	0130/0900	018 "DIA	CIRC CONCR	
	0130/0640	LEN=0035	INSTALLED	UNKN
	0130/0237	024 "DIA	CIRC CONCR	
030597 FT	030597 FT	LEN=0045	INSTALLED	UNKN
	0130/0000	018 "DIA	CIRC CONCR	
	0120/1333	LEN=0055	INSTALLED	UNKN
	0120/0919	030 "DIA	CIRC METAL	
	0120/0389	LEN=0070	INSTALLED	UNKN
029103 FT	029103 FT	2 0 29014	0 00 0130+05	
	0120/0000	LENGTH(AH	2696 BK 1494)	
	0110/2260	018 "DIA	CIRC METAL	
	0110/1729	LEN=0054	INSTALLED	UNKN
	0110/1203	036 "DIA	CIRC METAL	
	0110/1015	LEN=0150	INSTALLED	UNKN
	0110/0868	018 "DIA	CIRC METAL	
	0110/0590	LEN=0070	INSTALLED	UNKN
		2 0 29014	0 00 0115+11	
		LENGTH(AH	1494 BK 2597)	
		018 "DIA	CIRC METAL	
		LEN=0050	INSTALLED	UNKN
		036 "DIA	CIRC METAL	
		LEN=0100	INSTALLED	UNKN
		018 "DIA	CIRC METAL	
		LEN=0049	INSTALLED	UNKN
		BRADSHAW	RD	
		(T361)		
		018 "DIA	CIRC METAL	
		LEN=0065	INSTALLED	UNKN
		036 "DIA	CIRC METAL	
		LEN=0100	INSTALLED	UNKN

EXTRACT DATE: 12/28/2024 ROADWAY MANAGEMENT SYSTEM PAGE NUMBER: 214  
PRINT DATE: 12/30/2024 SLD COUNTY/SR - ANNUAL PRINT COUNTY: FULTON

DIR: B TOTAL LEN: 9.553 MI. DIST: 09-4 SR: 3007  
LEFT MUN: BELFAST T RIGHT MUN: BELFAST T

			0110/0044	036 "DIA CIRC METAL
026506 FT	---	---	026506 FT	LEN=0100 INSTALLED UNKN
				2 0 29014 0 00 0089+55
				BELFAST
				BETHEL T
		5	0110/0000	LENGTH(AH 2597 BK 3551)
	---	---	0100/3340	018 "DIA CIRC METAL
	---	---		LEN=0043 INSTALLED UNKN
	---	---	0100/3069	018 "DIA CIRC METAL
	---	---		LEN=0038 INSTALLED UNKN
	---	---	0100/2741	018 "DIA CIRC METAL
	---	---		LEN=0049 INSTALLED UNKN
	---	---	0100/2498	036 "DIA CIRC METAL
	---	---		LEN=0081 INSTALLED UNKN
	---	---	0100/2340	036 "DIA CIRC METAL
	---	---		LEN=0090 INSTALLED UNKN
	---	---	0100/2031	018 "DIA CIRC METAL
	---	---		LEN=0042 INSTALLED UNKN
			0100/0771	036 "DIA CIRC METAL
022955 FT	---	---	022955 FT	LEN=0090 INSTALLED UNKN
				2 0 29014 0 00 0053+75
				015 "DIA CIRC METAL
				LEN=0040 INSTALLED UNKN
		5	0100/0000	LENGTH(AH 3551 BK 2715)
			0090/1890	018 "DIA CIRC METAL
	---	---		LEN=0049 INSTALLED UNKN
	---	---	0090/1587	018 "DIA CIRC METAL
	---	---		LEN=0050 INSTALLED UNKN
	---	---	0090/1479	018 "DIA CIRC METAL
	---	---		LEN=0096 INSTALLED UNKN
	---	---	0090/1185	018 "DIA CIRC METAL
	---	---		LEN=0061 INSTALLED UNKN
	---	---	0090/0923	018 "DIA CIRC METAL
	---	---		LEN=0106 INSTALLED UNKN
	---	---	0090/0695	018 "DIA CIRC METAL
	---	---		LEN=0059 INSTALLED UNKN
	---	---	0090/0396	018 "DIA CIRC METAL
020240 FT	---	---	020240 FT	LEN=0070 INSTALLED UNKN
		5	0090/0000	2 0 29014 0 00 0026+19
				LENGTH(AH 2715 BK 2665)
				060 "DIA CIRC METAL
	---	---	0080/2665	LEN=0142 INSTALLED UNKN
	---	---		018 "DIA CIRC METAL
	---	---	0080/2503	LEN=0073 INSTALLED UNKN

EXTRACT DATE: 12/28/2024 ROADWAY MANAGEMENT SYSTEM PAGE NUMBER: 213  
PRINT DATE: 12/30/2024 SLD COUNTY/SR - ANNUAL PRINT COUNTY: FULTON

DIR: B TOTAL LEN: 9.553 MI. DIST: 09-4 SR: 3007  
LEFT MUN: BETHEL T RIGHT MUN: BETHEL T

						036 " DIA	CIRC METAL	
					0080/2153	LEN=0050	INSTALLED	UNKN
						018 " DIA	CIRC METAL	
					0080/1794	LEN=0045	INSTALLED	UNKN
						018 " DIA	CIRC METAL	
					0080/1471	LEN=0040	INSTALLED	UNKN
						018 " DIA	CIRC METAL	
					0080/1052	LEN=0040	INSTALLED	UNKN
						018 " DIA	CIRC METAL	
					0080/0553	LEN=0050	INSTALLED	UNKN
						018 " DIA	CIRC METAL	
					0080/0231	LEN=0046	INSTALLED	UNKN
017575 FT					017575 FT	2 0 29014	0 00 0000+00	
						FLICKERVILLE RD		
						(SR0643 SEG 0130/0000)		
						NC PL	LEASANT GROVE RD	
					INTER-BK	FLICKERVILLE RD		
						(SR0643 SEG 0130/0000)		
						LTH AH 002665	BK 002684	
017575 FT					0080/0000			
					017575 FT			
					7074/0000	LTH AH 002684	BK 003074	
FLICKERVILLE RD					INTER-AHD	FLICKERVILLE RD		
(SR0643 SEG 0120/0000)					0070/3074	(SR0643 SEG 0120/0000)		
						018 " DIA	CIRC CONCR	
					0070/2810	LEN=0055	INSTALLED	UNKN
						015 " DIA	CIRC METAL	
					0070/2629	LEN=0050	INSTALLED	UNKN
						018 " DIA	CIRC CONCR	
					0070/2496	LEN=0045	INSTALLED	UNKN
						018 " DIA	CIR PLASTIC	
					0070/2207	LEN=0050	INSTALLED	UNKN
						018 " DIA	CIR PLASTIC	
					0070/1623	LEN=0050	INSTALLED	1988
						015 " DIA	CIRC CONCR	
					0070/1430	LEN=0040	INSTALLED	2002
						018 " DIA	CIRC CONCR	
					0070/0876	LEN=0036	INSTALLED	UNKN
						024 " DIA	CIRC CONCR	
					0070/0067	LEN=0040	INSTALLED	2002
014501 FT					014501 FT	2 0 29011	0 02 0277+54	
						VILLAGE:	SIDELING HILL	
					0070/0000	LENGTH(AH 3074	BK 2592)	
						018 " DIA	CIRC CONCR	
					0060/2240	LEN=0048	INSTALLED	2002
						015 " DIA	CIRC CONCR	
					0060/1800	LEN=0150	INSTALLED	UNKN
						015 " DIA	CIRC CONCR	
					0060/1290	LEN=0040	INSTALLED	2002
						015 " DIA	CIRC CONCR	

EXTRACT DATE: 12/28/2024 ROADWAY MANAGEMENT SYSTEM PAGE NUMBER: 212  
PRINT DATE: 12/30/2024 SLD COUNTY/SR - ANNUAL PRINT COUNTY: FULTON  
DIR: B TOTAL LEN: 9.553 MI. DIST: 09-4 SR: 3007  
LEFT MUN: BETHEL T RIGHT MUN: BETHEL T

	0060/0842	LEN=0060	INSTALLED	1988
		015 "DIA	CIRC METAL	
011909 FT	0060/0535	LEN=0040	INSTALLED	2002
	011909 FT	2 0 29011	0 02 0251+00	
	5 0060/0000	LENGTH(AH	2592 BK 2458)	
		018 "DIA	CIRC METAL	
	0050/2220	LEN=0040	INSTALLED	UNKN
		018 "DIA	CIR PLASTIC	
	0050/1811	LEN=0037	INSTALLED	2003
		024 "DIA	CIR PLASTIC	
	0050/1690	LEN=0045	INSTALLED	1988
		015 "DIA	CIRC CONCR	
	0050/1515	LEN=0040	INSTALLED	2002
		018 "DIA	CIR PLASTIC	
	0050/0885	LEN=0040	INSTALLED	UNKN
		015 "DIA	CIRC METAL	
009451 FT	0050/0360	LEN=0035	INSTALLED	UNKN
	009451 FT	2 0 29011	0 02 0226+24	
	5 0050/0000	LENGTH(AH	2458 BK 2572)	
		015 "DIA	CIRC METAL	
	0040/2508	LEN=0035	INSTALLED	UNKN
		015 "DIA	CIRC METAL	
	0040/2131	LEN=0035	INSTALLED	UNKN
		015 "DIA	CIRC CONCR	
	0040/1810	LEN=0040	INSTALLED	2002
		015 "DIA	CIR PLASTIC	
	0040/1520	LEN=0040	INSTALLED	2000
		024 "DIA	CIR PLASTIC	
	0040/1264	LEN=0060	INSTALLED	2000
		024 "DIA	CIR PLASTIC	
	0040/0935	LEN=0080	INSTALLED	2000
		015 "DIA	CIR PLASTIC	
	0040/0600	LEN=0035	INSTALLED	UNKN
		015 "DIA	CIR PLASTIC	
006879 FT	0040/0410	LEN=0038	INSTALLED	2000
	006879 FT	2 0 29011	0 02 0200+52	
	5 0040/0000	LENGTH(AH	2572 BK 2287)	
		018 "DIA	CIR PLASTIC	
	0030/2270	LEN=0038	INSTALLED	2000
		015 "DIA	CIR PLASTIC	
	0030/1701	LEN=0035	INSTALLED	2000
		015 "DIA	CIRC METAL	
	0030/1353	LEN=0038	INSTALLED	UNKN
		036 "DIA	CIRC METAL	
	0030/1000	LEN=0072	INSTALLED	UNKN
		015 "DIA	CIR PLASTIC	
	0030/0877	LEN=0040	INSTALLED	2000
		015 "DIA	CIR PLASTIC	
	0030/0388	LEN=0040	INSTALLED	2000

DIR: B TOTAL LEN: 9.553 MI. DIST: 09-4 SR: 3007  
LEFT MUN: BETHEL T RIGHT MUN: BETHEL T

	004592 FT		004592 FT	2 0 29011 0 02 0177+15
				MILL HILL RD
				(T325)
		==	0030/0000	LENGTH(AH 2287 BK 3335)
		---	0020/3335	015 "DIA CIRC CONCR
		---	0020/2883	LEN=0040 INSTALLED 2002
		---	0020/2756	018 "DIA CIRC CONCR
		---	0020/2415	LEN=0056 INSTALLED 2002
		---	0020/1930	015 "DIA CIR PLASTIC
		---	0020/1310	LEN=0032 INSTALLED UNKN
		---	0020/1119	015 "DIA CIRC METAL
		---	0020/1034	LEN=0036 INSTALLED UNKN
		---		030 "DIA CIR PLASTIC
		---		LEN=0042 INSTALLED UNKN
		---		018 "DIA CIR PLASTIC
		---		LEN=0048 INSTALLED 2000
		---		015 "DIA CIRC METAL
		---		LEN=0028 INSTALLED UNKN
		---		015 "DIA CIR PLASTIC
		---		LEN=0028 INSTALLED UNKN
MOSS RD (T318)	0020/0806	==		015 "DIA CIR PLASTIC
		---	0020/0510	LEN=0035 INSTALLED 2000
		---	0020/0122	BMSSEN 29/3007/0020/0000
		---	0020/0063	BETHEL
		---	001257 FT	UNION T
		---		2 0 29036 0 00 0018+64
		---		LITTLE TONOLWAY CREEK
		---		BMSBG 29/3007/0020/0000
		---	0020/0000	LENGTH(AH 3335 BK 1257)
		---	0010/1000	048 "DIA CIRC METAL
		---	0010/0851	LEN=0035 INSTALLED 1980
		---		048 "DIA CIRC CONCR
		---		LEN=0040 INSTALLED UNKN
		---		RAMP H RD
		---		(SR8006 SEG 0512/0000)
		---		RAMP G RD
		---	0010/0490	(SR8006 SEG 0502/0152)
		==		018 "DIA CIRC CONCR
		---	0010/0018	LEN=0028 INSTALLED UNKN
OLDE 126 RD (T366)	0010/0123	---	000000 FT	2 0 29036 0 00 0005+76
	000000 FT	---		NEENS GAP RD
		---	INTER-BK	MCKEES GAP RD
		---		(SR0731 SEG 0100/2320)
		---		MFC BEGIN = E
		---	0010/0000	LENGTH(AH 1257 BK 0000)

EXTRACT DATE: 12/28/2024 ROADWAY MANAGEMENT SYSTEM PAGE NUMBER: 210  
PRINT DATE: 12/30/2024 SLD COUNTY/SR - ANNUAL PRINT COUNTY: FULTON  
DIR: B TOTAL LEN: 1.095 MI. DIST: 09-4 SR: 3006  
LEFT MUN: BETHEL T RIGHT MUN: BETHEL T

005781 FT

005781 FT END OF SR 3006 SH  
0060/2734 ROAD CLOSED AHEAD

003047 FT

003047 FT 2 0 29011 0 01 0055+00  
5 0060/0000 LENGTH(AH 2734 BK 2550)

2 0 29011 0 01 0080+87 000497 FT  
MILL HILL RD  
(T325)  
0050/0000  
000497 FT

000497 FT BINSON RD  
INTER-BK MILL HILL RD  
(T325)  
5 0050/0000 LENGTH(AH 2550 BK 0244)  
000497 FT

EXTRACT DATE: 12/28/2024 ROADWAY MANAGEMENT SYSTEM PAGE NUMBER: 209  
PRINT DATE: 12/30/2024 SLD COUNTY/SR - ANNUAL PRINT COUNTY: FULTON

DIR: B TOTAL LEN: 1.095 MI. DIST: 09-4 SR: 3006  
LEFT MUN: BETHEL T RIGHT MUN: BETHEL T

000311 FT

000311 FT

000241 FT

000241 FT

000241 FT

000241 FT

000063 FT

000063 FT

000000 FT

000000 FT

7048/0000 LENGTH(AH 0244 BK 0186)  
BMSSEN 29/3006/0046/0000  
INTER-AHD MILL HILL RD  
0046/0186 (T325)  
000311 FT 0 00000 0 0 0000+00  
INTER-BK MILL HILL RD  
(T325)  
SR 0070 EBL  
BMSBG 29/3006/0046/0000  
0046/0000 LENGTH(AH 0186 BK 0120)  
000311 FT  
7044/0000 LENGTH(AH 0120 BK 0070)  
BMSSEN 29/3006/0042/0000  
INTER-AHD MILL HILL RD  
0042/0070 (T325)  
000241 FT 0 00000 0 0 0000+00  
INTER-BK MILL HILL RD  
(T325)  
L. TONOLOWAY  
BMSBG 29/3006/0042/0000  
0042/0000 LENGTH(AH 0070 BK 1763)  
000241 FT  
7040/0000 LENGTH(AH 1763 BK 2216)  
000241 FT  
7030/0000 LENGTH(AH 2216 BK 0671)  
000241 FT  
7026/0000 LENGTH(AH 0671 BK 0178)  
BMSSEN 29/3006/0024/0000  
INTER-AHD MILL HILL RD  
0024/0178 (T325)  
000063 FT 2 0 29011 0 01 0147+80  
INTER-BK MILL HILL RD  
(T325)  
SR 0070 EBL  
BMSBG 29/3006/0024/0000  
0024/0000 LENGTH(AH 0178 BK 1153)  
000063 FT  
7022/0000 LENGTH(AH 1153 BK 0063)  
BMSSEN 29/3006/0020/0000  
INTER-AHD MILL HILL RD  
0020/0063 (T325)  
000000 FT 2 0 29011 0 01 0147+80  
NC MI LL HILL RD  
INTER-BK MILL HILL RD  
(T325)  
LITTLE TONOLOWAY CREEK  
BMSBG 29/3006/0020/0000  
0020/0000 LENGTH(AH 0063 BK 1356)  
000000 FT  
7010/0000 LENGTH(AH 1356 BK 0000)



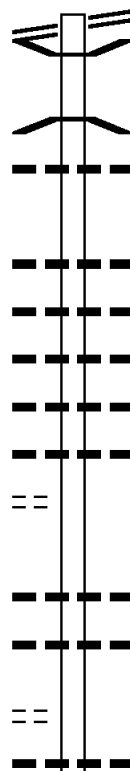
EXTRACT DATE: 12/28/2024 ROADWAY MANAGEMENT SYSTEM PAGE NUMBER: 208  
PRINT DATE: 12/30/2024 SLD COUNTY/SR - ANNUAL PRINT COUNTY: FULTON  
DIR: B TOTAL LEN: 2.657 MI. DIST: 09-4 SR: 3005  
LEFT MUN: UNION T RIGHT MUN: UNION T

HARMONIA RD 014031 FT  
(SR3002 SEG 0040/2416) 0060/0479

013552 FT

HEREFORD LN  
(PRDR) 0050/1818

2 0 29001 0 00 0097+40 009782 FT  
SCHULTZ RD  
(T465) 0050/0000



014031 FT HARMONIA RD  
0060/0479 (SR3002 SEG 0040/2416)  
0060/0234 BMSSEN 29/3005/0060/0195  
2 0 29001 0 00 0136+85  
BEAR CREEK  
0060/0195 BMSBG 29/3005/0060/0195  
015 "DIA CIRC METAL  
0060/0046 LEN=0030 INSTALLED 1999  
013552 FT 2 0 29001 0 00 0134+89  
0060/0000 LENGTH(AH 0479 BK 3770)  
015 "DIA CIRC METAL  
0050/3653 LEN=0030 INSTALLED UNKN  
035 "DIA CIRC METAL  
0050/3131 LEN=0065 INSTALLED UNKN  
015 "DIA CIRC METAL  
0050/2877 LEN=0037 INSTALLED UNKN  
015 "DIA CIR PLASTIC  
0050/2500 LEN=0055 INSTALLED 2005  
015 "DIA CIRC METAL  
0050/2033 LEN=0033 INSTALLED UNKN  
  
0050/0812 015 "DIA CIRC METAL  
LEN=0033 INSTALLED UNKN  
018 "DIA CIRC CONCR  
0050/0442 LEN=0040 INSTALLED UNKN  
009782 FT  
0050/0000 LENGTH(AH 3770 BK 2094)  
024 "DIA CIR PLASTIC  
0040/1754 LEN=0052 INSTALLED 2005

EXTRACT DATE: 12/28/2024 ROADWAY MANAGEMENT SYSTEM PAGE NUMBER: 207  
PRINT DATE: 12/30/2024 SLD COUNTY/SR - ANNUAL PRINT COUNTY: FULTON

DIR: B TOTAL LEN: 2.657 MI. DIST: 09-4 SR: 3005  
LEFT MUN: UNION T RIGHT MUN: UNION T

	0040/1097	024 " DIA CIRC METAL LEN=0037 INSTALLED UNKN
	0040/0850	015 " DIA CIR PLASTIC LEN=0050 INSTALLED 2005
	0040/0527	015 " DIA CIRC METAL LEN=0037 INSTALLED UNKN
	0040/0227	018 " DIA CIRC METAL LEN=0040 INSTALLED UNKN
007688 FT	007688 FT	2 0 29001 0 00 0076+73
	0040/0000	LENGTH(AH 2094 BK 2716) 015 " DIA CIR PLASTIC
	0030/2138	LEN=0030 INSTALLED UNKN
	0030/0157	015 " DIA CIRC METAL LEN=0030 INSTALLED UNKN
004972 FT	004972 FT	2 0 29001 0 00 0049+10
	0030/0000	LENGTH(AH 2716 BK 2463) 015 " DIA CIRC METAL
	0020/2273	LEN=0032 INSTALLED UNKN
	002509 FT	2 0 29001 0 00 0024+32
002509 FT	0020/0000	LENGTH(AH 2463 BK 2509) 015 " DIA CIRC METAL
	0010/2226	LEN=0040 INSTALLED UNKN
	0010/2053	015 " DIA CIRC METAL LEN=0036 INSTALLED UNKN
	0010/0930	015 " DIA CIRC METAL LEN=0032 INSTALLED UNKN
	0010/0457	015 " DIA CIRC METAL LEN=0031 INSTALLED UNKN
	0010/0167	015 " DIA CIRC METAL LEN=0031 INSTALLED UNKN
000000 FT	000000 FT	2 0 29001 0 00 0000+00
	NC HIGH GERMANY RD	
	INTER-BK MARYLAND STATE LINE	
	(STBD)	
	MFC BEGIN = E	
	0010/0000	LENGTH(AH 2509 BK 0000)

EXTRACT DATE: 12/28/2024 ROADWAY MANAGEMENT SYSTEM PAGE NUMBER: 206  
PRINT DATE: 12/30/2024 SLD COUNTY/SR - ANNUAL PRINT COUNTY: FULTON

DIR: B TOTAL LEN: 2.562 MI. DIST: 09-4 SR: 3004  
LEFT MUN: UNION T RIGHT MUN: UNION T

FAIRVIEW DR (T340)	013528 FT		013528 FT		MCKEES GAP RD (SR0731 SEG 0070/0000)
	0060/1836	==	0060/1836		FAIRVIEW DR (SR0731 SEG 0070/0000)
		---	0060/1395		018 "DIA CIRC CONCR LEN=0032 INSTALLED UNKN
RICE RD (T402)	011692 FT	---	0060/0038		015 "DIA CIRC CONCR LEN=0032 INSTALLED 2002
	0060/0000	==	011692 FT		2 0 29012 0 00 0117+30 VILLAGE: AMARATH
		---	5 0060/0000		LENGTH(AH 1836 BK 2292)
		---	0050/1573		MC KIBBIN LN (T326)
		---	0050/1400		018 "DIA CIR PLASTIC LEN=0033 INSTALLED UNKN
	009400 FT	---	0050/0084		015 "DIA CIRC CONCR LEN=0032 INSTALLED 2002
		---	009400 FT		2 0 29012 0 00 0095+00
		---	5 0050/0000		LENGTH(AH 2292 BK 2699)
		---	0040/2594		015 "DIA CIRC CONCR LEN=0032 INSTALLED UNKN
		---	0040/1851		015 "DIA CIRC CONCR LEN=0033 INSTALLED UNKN
		---	0040/0804		018 "DIA CIRC CONCR LEN=0035 INSTALLED UNKN
		---	0040/0550		015 "DIA CIRC CONCR LEN=0033 INSTALLED UNKN
2 0 29012 0 00 0068+45 006701 FT		==	006701 FT		LENGTH(AH 2699 BK 2109)
INDIAN GRAVE RD (T334)	0040/0000	---	5 0040/0000		015 "DIA CIRC CONCR LEN=0048 INSTALLED 2002
		---	0030/1983		015 "DIA CIRC CONCR LEN=0032 INSTALLED 2002
		---	0030/1617		

EXTRACT DATE: 12/28/2024 ROADWAY MANAGEMENT SYSTEM PAGE NUMBER: 205  
PRINT DATE: 12/30/2024 SLD COUNTY/SR - ANNUAL PRINT COUNTY: FULTON

DIR: B TOTAL LEN: 2.562 MI. DIST: 09-4 SR: 3004  
LEFT MUN: UNION T RIGHT MUN: UNION T

004592 FT

002425 FT

000000 FT

0030/1000	024 " DIA	CIRC	CONCR	
	LEN=0045	INSTALLED	UNKN	
0030/0972	018 " DIA	CIRC	CONCR	
	LEN=0036	INSTALLED	UNKN	
0030/0921	018 " DIA	CIRC	CONCR	
	LEN=0036	INSTALLED	UNKN	
004592 FT	2 0 29012	0 00	0046+85	
	FINGER BOARD RD			
0030/0000	(T310)			
	LENGTH(AH	2109	BK 2167)	
0020/2101	024 " DIA	CIR	PLASTIC	
	LEN=0050	INSTALLED	1997	
0020/1971	015 " DIA	CIRC	CONCR	
	LEN=0032	INSTALLED	2002	
0020/1614	015 " DIA	CIRC	METAL	
	LEN=0040	INSTALLED	UNKN	
0020/1320	015 " DIA	CIRC	METAL	
	LEN=0039	INSTALLED	UNKN	
0020/1096	018 " DIA	CIRC	CONCR	
	LEN=0040	INSTALLED	UNKN	
0020/0758	018 " DIA	CIRC	METAL	
	LEN=0036	INSTALLED	UNKN	
0020/0465	015 " DIA	CIRC	METAL	
	LEN=0032	INSTALLED	UNKN	
0020/0074	015 " DIA	CIRC	METAL	
	LEN=0032	INSTALLED	UNKN	
002425 FT	2 0 29012	0 00	0024+97	
0020/0000	LENGTH(AH	2167	BK 2425)	
	015 " DIA	CIRC	METAL	
0010/2151	LEN=0033	INSTALLED	UNKN	
	024 " DIA	CIR	PLASTIC	
0010/1918	LEN=0010	INSTALLED	1997	
	015 " DIA	CIRC	METAL	
0010/1643	LEN=0032	INSTALLED	UNKN	
	018 " DIA	CIRC	CONCR	
0010/1089	LEN=0032	INSTALLED	UNKN	
	018 " DIA	CIR	PLASTIC	
0010/0623	LEN=0036	INSTALLED	UNKN	
	015 " DIA	CIRC	CONCR	
0010/0125	LEN=0040	INSTALLED	UNKN	
000000 FT	2 0 29012	0 00	0000+00	
	NC MC	KEES GAP RD		
INTER-BK	SR 2006	SH		
	(SR2006	SEG	0030/1730)	
	MFC BEGIN	=	E	
	BK-BEDFORD		(05)	
0010/0000	LENGTH(AH	2425	BK 0000)	

EXTRACT DATE: 12/28/2024 ROADWAY MANAGEMENT SYSTEM PAGE NUMBER: 204  
PRINT DATE: 12/30/2024 SLD COUNTY/SR - ANNUAL PRINT COUNTY: FULTON

DIR: B TOTAL LEN: .005 MI. DIST: 09-4 SR: 3003  
LEFT MUN: BETHEL T RIGHT MUN: BETHEL T

000028 FT

000028 FT

000028 FT

000028 FT

000028 FT

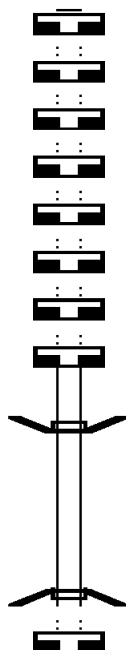
000028 FT

000028 FT

000028 FT

000000 FT

000000 FT



000028 FT

7080/0000 LENGTH(AH 2965 BK 2484)

000028 FT

7070/0000 LENGTH(AH 2484 BK 2682)

000028 FT

7060/0000 LENGTH(AH 2682 BK 2391)

000028 FT

7050/0000 LENGTH(AH 2391 BK 3415)

000028 FT

7040/0000 LENGTH(AH 3415 BK 2027)

000028 FT

7030/0000 LENGTH(AH 2027 BK 2460)

000028 FT

7020/0000 LENGTH(AH 2460 BK 2211)

000028 FT

7014/0000 LENGTH(AH 2211 BK 0028)

INTER-AHD BMSBN 29/3003/0012/0000

0012/0028 STONEYBREAK RD

000000 FT 2 0 29001 0 00 0181+85

INTER-BK ST TONEYBREAK RD

(TWP)

MINNOW RUN

BMSBG 29/3003/0012/0000

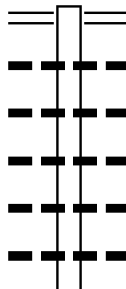
0012/0000 LENGTH(AH 0028 BK 0279)

000000 FT

7010/0000 LENGTH(AH 0279 BK 0000)

EXTRACT DATE: 12/28/2024 ROADWAY MANAGEMENT SYSTEM PAGE NUMBER: 203  
 PRINT DATE: 12/30/2024 SLD COUNTY/SR - ANNUAL PRINT COUNTY: FULTON  
 DIR: B TOTAL LEN: 3.216 MI. DIST: 09-4 SR: 3002  
 LEFT MUN: UNION T RIGHT MUN: UNION T

016981 FT



014641 FT

016981 FT BUCK VALLEY RD  
 0070/2340 (SR0484 SEG 0150/0000)  
 036 " DIA CIRC CONCR  
 0070/2102 LEN=0041 INSTALLED UNKN  
 024 " DIA CIRC PLASTIC  
 0070/1761 LEN=0032 INSTALLED UNKN  
 015 " DIA CIRC PLASTIC  
 0070/1439 LEN=0035 INSTALLED 2005  
 036 " DIA CIRC PLASTIC  
 0070/0846 LEN=0040 INSTALLED 2003  
 017 "H 13 "W METAL ARCH  
 0070/0515 LEN=0051 INSTALLED 2003  
 014641 FT 2 0 29001 0 00 0181+85

EXTRACT DATE: 12/28/2024 ROADWAY MANAGEMENT SYSTEM PAGE NUMBER: 202  
PRINT DATE: 12/30/2024 SLD COUNTY/SR - ANNUAL PRINT COUNTY: FULTON

DIR: B TOTAL LEN: 3.216 MI. DIST: 09-4 SR: 3002  
LEFT MUN: UNION T RIGHT MUN: UNION T

						LEHMAN RD (T308)
			==	5	0070/0000	LENGTH(AH 2340 BK 2139)
			---		0060/1285	018 "DIA CIR PLASTIC LEN=0040 INSTALLED 2001
			---		0060/0250	015 "DIA CIR PLASTIC LEN=0040 INSTALLED 2005
			---		0060/0067	018 "DIA CIR PLASTIC LEN=0033 INSTALLED 2001
012502 FT					012502 FT	2 0 29001 0 00 0159+68
				5	0060/0000	LENGTH(AH 2139 BK 1959)
			---		0050/1060	015 "DIA CIR PLASTIC LEN=0050 INSTALLED UNKN
SCHRIEVER RD (T316)		0050/0596	==		0050/0019	BMS EN 29/3002/0050/0000
		010543 FT			010543 FT	2 0 29001 0 00 0140+40
						STAHL E RUN
				5	0050/0000	BMSBG 29/3002/0050/0000
					0040/2416	LENGTH(AH 1959 BK 2512)
					0040/2180	HIGH GERMANY RD (SR3005 SEG 0060/0479)
STAHL E RD (T314)		0040/2019	==		0040/2016	015 "DIA CIR PLASTIC LEN=0040 INSTALLED 2005
			---		0040/1486	015 "DIA CIRC METAL LEN=0042 INSTALLED UNKN
			---		0040/0956	015 "DIA CIRC METAL LEN=0032 INSTALLED UNKN
			---		0040/0866	018 "DIA CIR PLASTIC LEN=0032 INSTALLED UNKN
			---		0040/0501	015 "DIA CIR PLASTIC LEN=0040 INSTALLED 2005
			---		0040/0020	048 "DIA CIRC CONCR LEN=0032 INSTALLED 1998
008031 FT					008031 FT	BMS EN 29/3002/0040/0000
						2 0 29006 0 01 0078+66
						BEAR CREEK
				5	0040/0000	BMSBG 29/3002/0040/0000
					0030/2102	LENGTH(AH 2512 BK 2501)
			---		0030/1868	015 "DIA CIR PLASTIC LEN=0040 INSTALLED 2005
			---			018 "DIA CIR PLASTIC LEN=0050 INSTALLED 2005

DIR: B TOTAL LEN: 3.216 MI. DIST: 09-4 SR: 3002  
LEFT MUN: UNION T RIGHT MUN: UNION T



EXTRACT DATE: 12/28/2024 ROADWAY MANAGEMENT SYSTEM PAGE NUMBER: 200  
PRINT DATE: 12/30/2024 SLD COUNTY/SR - ANNUAL PRINT COUNTY: FULTON

DIR: B TOTAL LEN: 1.925 MI. DIST: 09-4 SR: 3001  
LEFT MUN: BETHEL T RIGHT MUN: BETHEL T

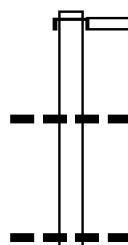
010164 FT

010164 FT  
INTER-AHD

BUCK VALLEY RD  
(SR0484 SEG 0260/0000)  
PIGEON COVE RD  
(SR0484 SEG 0260/0000)

0040/1000

009164 FT



0040/0042

009164 FT



0040/0000

048"H 72"W ELLIP CONC  
LEN=0045 INSTALLED 2003  
1 0 00329 0 00 0094+17  
LENGTH(AH 1000 BK 2643)

0030/1989

018 "DIA CAST IRON  
LEN=0034 INSTALLED UNKN

EXTRACT DATE: 12/28/2024 ROADWAY MANAGEMENT SYSTEM PAGE NUMBER: 199  
PRINT DATE: 12/30/2024 SLD COUNTY/SR - ANNUAL PRINT COUNTY: FULTON

DIR: B TOTAL LEN: 1.925 MI. DIST: 09-4 SR: 3001  
LEFT MUN: BETHEL T RIGHT MUN: BETHEL T

006521 FT

003491 FT

000000 FT

0030/1725	060 "DIA CIRC METAL LEN=0050 INSTALLED UNKN
0030/1391	018 "DIA CAST IRON LEN=0033 INSTALLED UNKN
0030/0110	018 "DIA CIRC METAL LEN=0034 INSTALLED UNKN
006521 FT	1 0 00329 0 00 0067+00
0030/0000	LENGTH(AH 2643 BK 3030)
0020/2524	024 "DIA CIRC CONCR LEN=0034 INSTALLED UNKN
0020/2100	015"H 18"W ELLIP METAL LEN=0254 INSTALLED UNKN
0020/0669	015 "DIA CIRC METAL LEN=0029 INSTALLED UNKN
003491 FT	1 0 00329 0 00 0034+91
0020/0000	LENGTH(AH 3030 BK 3491)
0010/3097	018 "DIA CIRC CONCR LEN=0045 INSTALLED UNKN
0010/1820	015 "DIA CIRC METAL LEN=0070 INSTALLED UNKN
0010/1491	018 "DIA CIRC METAL LEN=0034 INSTALLED UNKN
0010/1070	018 "DIA CIRC CONCR LEN=0042 INSTALLED UNKN
0010/1027	BMS EN 29/3001/0010/0894 1 0 00329 0 00 0009+02
0010/0894	SR 0070 EBL BMSBG 29/3001/0010/0894 (APRA) H.B.MELLOTT QUARRY HILL RD
0010/0791	(T401)
0010/0759	060 "DIA CIRC METAL LEN=0103 INSTALLED UNKN
000000 FT	1 0 00329 0 00 0000+00
NC BU	UCK VALLEY RD
INTER-BK	MARYLAND STATE LINE (STBD)
0010/0000	MFC BEGIN = D LENGTH(AH 3491 BK 0000)

EXTRACT DATE: 12/28/2024 ROADWAY MANAGEMENT SYSTEM PAGE NUMBER: 198  
PRINT DATE: 12/30/2024 SLD COUNTY/SR - ANNUAL PRINT COUNTY: FULTON

DIR: B TOTAL LEN: 15.360 MI. DIST: 09-4 SR: 2005  
LEFT MUN: LICKING CREEK T RIGHT MUN: LICKING CREEK T

PLEASANT RIDGE RD 081100 FT  
(SR0655 SEG 0300/0000) 0320/3409

077691 FT

075408 FT

081100 FT INTER-AHD 0320/3409	PLEASANT RIDGE RD (SR0655 SEG 0300/0000) 015 "DIA CIRC METAL LEN=0035 INSTALLED UNKN BULL HILL RD (T394)
0320/3195	
0320/3185	015 "DIA CIRC METAL LEN=0028 INSTALLED UNKN
0320/2484	018 "DIA CIRC CONCR LEN=0040 INSTALLED 2001
0320/1859	018 "DIA CIRC CONCR LEN=0056 INSTALLED 2001
0320/1215	
0320/0292	018 "DIA CIR PLASTIC LEN=0045 INSTALLED UNKN
077691 FT	2 0 29004 0 04 0780+13 LICKING CREEK BELFAST T
5 0320/0000	LENGTH(AH 3409 BK 2283)
0310/2102	015 "DIA CIR PLASTIC LEN=0040 INSTALLED UNKN
0310/1096	015 "DIA CIRC METAL LEN=0037 INSTALLED UNKN
0310/0896	018 "DIA CIRC CONCR LEN=0056 INSTALLED 2001
0310/0768	015 "DIA CIRC METAL LEN=0039 INSTALLED 1999
0310/0540	018 "DIA CIRC CONCR LEN=0048 INSTALLED 2001
075408 FT	2 0 29004 0 04 0757+30 LEESE RD (T388)
5 0310/0000	LENGTH(AH 2283 BK 2229)
0300/1849	018 "DIA CIR PLASTIC LEN=0040 INSTALLED UNKN
0300/0755	018 "DIA CIR PLASTIC LEN=0030 INSTALLED UNKN

EXTRACT DATE: 12/28/2024 ROADWAY MANAGEMENT SYSTEM PAGE NUMBER: 197  
PRINT DATE: 12/30/2024 SLD COUNTY/SR - ANNUAL PRINT COUNTY: FULTON

DIR: B TOTAL LEN: 15.360 MI. DIST: 09-4 SR: 2005  
LEFT MUN: BELFAST T RIGHT MUN: BELFAST T

073179 FT	-	-	-	-	0300/0467	018 "DIA CIR PLASTIC
					073179 FT	LEN=0030 INSTALLED UNKN
					5 0300/0000	2 0 29004 0 04 0735+01
	-	-	-	-	0290/1880	LENGTH(AH 2229 BK 2376)
					0290/1227	018 "DIA CIR PLASTIC
						LEN=0040 INSTALLED UNKN
070803 FT	-	-	-	-	0290/0045	015 "DIA CIRC METAL
					070803 FT	LEN=0035 INSTALLED UNKN
					5 0290/0000	2 0 29004 0 04 0711+25
	-	-	-	-	0280/3043	FOSTER RD
					0280/2565	(T364)
					0280/1985	LENGTH(AH 2376 BK 3653)
	-	-	-	-	0280/1796	015 "DIA CIRC METAL
					0280/1396	LEN=0060 INSTALLED UNKN
					0280/0972	015 "DIA CIRC METAL
067150 FT	-	-	-	-	0280/0929	LEN=0058 INSTALLED UNKN
					0280/0669	018 "DIA CIRC CONCR
					0280/0370	LEN=0056 INSTALLED 2001
GARLAND RD (T377)	-	-	-	-	0280/0020	015 "DIA CIRC METAL
					0270/2245	LEN=0045 INSTALLED UNKN
					0270/2221	015 "DIA CIRC METAL
0270/2417	-	-	-	-	0270/1832	LEN=0075 INSTALLED UNKN
						015 "DIA CIR PLASTIC
						LEN=0060 INSTALLED UNKN
	-	-	-	-		018 "DIA CIR PLASTIC
						LEN=0050 INSTALLED UNKN
						018 "DIA CIR PLASTIC
	-	-	-	-		LEN=0040 INSTALLED UNKN
						018 "DIA CIR PLASTIC
						LEN=0038 INSTALLED UNKN
	-	-	-	-		012 "DIA CIRC METAL
						LEN=0050 INSTALLED UNKN
						2 0 29004 0 04 0674+42
	-	-	-	-		GARLAND RD
						(T377)
						LENGTH(AH 3653 BK 2461)
	-	-	-	-		BMS EN 29/2005/0270/2221
						2 0 29004 0 04 0672+20
						JOE'S RUN
	-	-	-	-		BMS BG 29/2005/0270/2221
						018 "DIA CIR PLASTIC
						LEN=0040 INSTALLED UNKN

EXTRACT DATE: 12/28/2024 ROADWAY MANAGEMENT SYSTEM PAGE NUMBER: 196  
PRINT DATE: 12/30/2024 SLD COUNTY/SR - ANNUAL PRINT COUNTY: FULTON

DIR: B TOTAL LEN: 15.360 MI. DIST: 09-4 SR: 2005  
LEFT MUN: BELFAST T RIGHT MUN: BELFAST T

	0270/1400	018 "DIA CIR PLASTIC LEN=0040 INSTALLED UNKN
	0270/1218	018 "DIA CIR PLASTIC LEN=0040 INSTALLED UNKN
	0270/0979	018 "DIA CIR PLASTIC LEN=0035 INSTALLED UNKN
064689 FT	064689 FT	2 0 29004 0 04 0649+45
	0270/0000	LENGTH(AH 2461 BK 2241)
2 0 29004 0 04 0627+20 062448 FT CHESTER RD (T375)	0260/0127 062448 FT	HILL RD (T371)
0260/0000	0260/0000	LENGTH(AH 2241 BK 1744)
	0250/1724	015 "DIA CIRC METAL LEN=0036 INSTALLED UNKN
060704 FT	060704 FT	2 0 29004 0 04 0609+76
	0250/0000	LENGTH(AH 1744 BK 2507)
	0240/0928	018 "DIA CIRC CONCR LEN=0040 INSTALLED 2001
	0240/0226	015 "DIA CIRC METAL LEN=0041 INSTALLED UNKN
058197 FT	058197 FT	2 0 29004 0 04 0584+69
	0240/0000	LENGTH(AH 2507 BK 2459)
	0230/1138	015 "DIA CIRC METAL LEN=0035 INSTALLED UNKN
	0230/0307	015 "DIA CIRC METAL LEN=0034 INSTALLED UNKN
055738 FT	055738 FT	2 0 29004 0 04 0560+10
	0230/0000	LENGTH(AH 2459 BK 2573)

EXTRACT DATE: 12/28/2024 ROADWAY MANAGEMENT SYSTEM PAGE NUMBER: 195  
PRINT DATE: 12/30/2024 SLD COUNTY/SR - ANNUAL PRINT COUNTY: FULTON

DIR: B TOTAL LEN: 15.360 MI. DIST: 09-4 SR: 2005  
LEFT MUN: BELFAST T RIGHT MUN: BELFAST T

	0220/2514	015 "DIA CIRC METAL LEN=0036 INSTALLED UNKN
	0220/1182	018 "DIA CIR PLASTIC LEN=0035 INSTALLED UNKN
	0220/0818	015 "DIA CIRC METAL LEN=0030 INSTALLED UNKN
	0220/0172	015 "DIA CIRC METAL LEN=0033 INSTALLED UNKN
	0220/0040	018 "DIA CIRC CONCR LEN=0045 INSTALLED 2014
053165 FT	053165 FT	2 0 29004 0 04 0534+37 GREAT COVE RD (SR0522 SEG 0200/0000)
GREAT COVE RD (SR0522 SEG 0200/0000)	0220/0000	(SR0522 SEG 0200/0000) LENGTH(AH 2573 BK 2512)
	0210/2437	018 "DIA CIRC CONCR LEN=0075 INSTALLED 2014
PENNDOT SP #09 (PRDR)	0210/2207	
	0210/1346	015 "DIA CIRC METAL LEN=0032 INSTALLED UNKN
050653 FT	050653 FT	2 0 29004 0 04 0509+05 LENGTH(AH 2512 BK 2485)
	0200/1743	015 "DIA CIRC METAL LEN=0044 INSTALLED UNKN
	0200/0897	015 "DIA CIRC METAL LEN=0042 INSTALLED UNKN
048168 FT	048168 FT	2 0 29004 0 04 0484+70 LENGTH(AH 2485 BK 3012)
	0190/2619	015 "DIA CIR PLASTIC LEN=0040 INSTALLED UNKN
	0190/2363	015 "DIA CIRC METAL LEN=0036 INSTALLED UNKN
	0190/1901	015 "DIA CIRC METAL LEN=0036 INSTALLED UNKN
	0190/1018	015 "DIA CIRC METAL LEN=0040 INSTALLED UNKN
	0190/0831	015 "DIA CIRC METAL LEN=0036 INSTALLED UNKN

EXTRACT DATE: 12/28/2024 ROADWAY MANAGEMENT SYSTEM PAGE NUMBER: 194  
PRINT DATE: 12/30/2024 SLD COUNTY/SR - ANNUAL PRINT COUNTY: FULTON

DIR: B TOTAL LEN: 15.360 MI. DIST: 09-4 SR: 2005  
LEFT MUN: BELFAST T RIGHT MUN: BELFAST T

045156 FT	==	0190/0460	015 "DIA CIR PLASTIC
		045156 FT	LEN=0034 INSTALLED UNKN
		0190/0000	2 0 29004 0 04 0454+58
			LENGTH(AH 3012 BK 2375)
		0180/2104	015 "DIA CIR PLASTIC
			LEN=0030 INSTALLED UNKN
		0180/1914	BISHOP RD
			(T352)
		0180/1766	BISHOP RD
			(T352)
		0180/1444	015 "DIA CIR PLASTIC
			LEN=0028 INSTALLED UNKN
		0180/1417	BELFAST
			THOMPSON T
		0180/0894	015 "DIA CIRC METAL
			LEN=0034 INSTALLED UNKN
042781 FT		042781 FT	2 0 29004 0 04 0430+72
			HESS RD
			(T348)
		0180/0000	LENGTH(AH 2375 BK 3075)
			015 "DIA CIRC METAL
		0170/2620	LEN=0034 INSTALLED 2000
			015 "DIA CIR PLASTIC
		0170/2329	LEN=0034 INSTALLED UNKN
			015 "DIA CIRC METAL
		0170/1953	LEN=0036 INSTALLED UNKN
			015 "DIA CIRC METAL
		0170/1374	LEN=0050 INSTALLED UNKN
EVERETTS RD			
(T346)			
0170/1146			
		0170/0979	015 "H 00 "W MULT METAL
			LEN=0026 INSTALLED UNKN
		0170/0406	015 "DIA CIR PLASTIC
			LEN=0026 INSTALLED UNKN
039706 FT		039706 FT	2 0 29004 0 04 0398+93
		0170/0000	LENGTH(AH 3075 BK 2807)
			018 "DIA CIRC METAL
		0160/2528	LEN=0038 INSTALLED UNKN
		0160/1147	015 "DIA CIR PLASTIC
			LEN=0028 INSTALLED UNKN
LC FOR DENT RD			
(CONN)			
2 0 29004 0 04 0371+45		0160/0169	
DENT RD		036899 FT	036899 FT DENT RD
			(T343)

EXTRACT DATE: 12/28/2024 ROADWAY MANAGEMENT SYSTEM PAGE NUMBER: 193  
PRINT DATE: 12/30/2024 SLD COUNTY/SR - ANNUAL PRINT COUNTY: FULTON

DIR: B TOTAL LEN: 15.360 MI. DIST: 09-4 SR: 2005  
LEFT MUN: THOMPSON T RIGHT MUN: THOMPSON T

(T343)	0160/0000	==	5	0160/0000	LENGTH(AH 2807 BK 2147)
		---		015 "DIA	CIR PLASTIC
		---		0150/1829	LEN=0030 INSTALLED UNKN
		---		012 "DIA	CIRC METAL
		---		0150/1355	LEN=0036 INSTALLED UNKN
		---		015 "DIA	CIRC METAL
		---		0150/0878	LEN=0036 INSTALLED UNKN
		---		015 "DIA	CIR PLASTIC
	034752 FT	---		0150/0585	LEN=0040 INSTALLED UNKN
		---		034752 FT	2 0 29004 0 04 0349+60
		---	5	0150/0000	LENGTH(AH 2147 BK 3459)
		---		015 "DIA	CIR PLASTIC
		---		0140/3426	LEN=0032 INSTALLED UNKN
		---		015 "DIA	CIRC METAL
		---		0140/2992	LEN=0046 INSTALLED UNKN
		---		015 "DIA	CIRC METAL
		---		0140/2339	LEN=0030 INSTALLED UNKN
		---		015 "DIA	CIRC METAL
		---		0140/1509	LEN=0030 INSTALLED UNKN
		---		015 "DIA	CIRC METAL
		---		0140/0928	LEN=0032 INSTALLED UNKN
		---		015 "DIA	CIRC METAL
		---		0140/0007	LEN=0048 INSTALLED UNKN
		---		031293 FT	
2 0 29004 0 04 0315+30 031293 FT		==	5	0140/0000	LENGTH(AH 3459 BK 3013)
WOLF HOLLOW RD		---		015 "DIA	CIRC METAL
(T339)	0140/0000	---		0130/2662	LEN=0030 INSTALLED UNKN
		---		018 "DIA	CIRC CONCR
		---		0130/2030	LEN=0032 INSTALLED UNKN
		---		015 "DIA	CIRC METAL
		---		0130/1520	LEN=0034 INSTALLED UNKN
		---		015 "DIA	CIR PLASTIC
		---		0130/0643	LEN=0028 INSTALLED UNKN
		---		015 "DIA	CIR PLASTIC
	028280 FT	---		0130/0215	LEN=0032 INSTALLED UNKN
		---		028280 FT	2 0 29004 0 03 0280+51
		---	5	0130/0000	LENGTH(AH 3013 BK 2575)
		---		012 "DIA	CIRC METAL
COVALT RD		==		0120/1024	LEN=0050 INSTALLED UNKN
(T332)	0120/1603	---			



EXTRACT DATE: 12/28/2024 ROADWAY MANAGEMENT SYSTEM PAGE NUMBER: 192  
PRINT DATE: 12/30/2024 SLD COUNTY/SR - ANNUAL PRINT COUNTY: FULTON

DIR: B TOTAL LEN: 15.360 MI. DIST: 09-4 SR: 2005  
LEFT MUN: THOMPSON T RIGHT MUN: THOMPSON T

DELANCEY RD  
(T325)

025705 FT

0110/1369

022967 FT

019472 FT

016951 FT

0120/0444	018 "DIA CIR PLASTIC
025705 FT	LEN=0040 INSTALLED 2007
5 0120/0000	2 0 29004 0 03 0254+59
	LENGTH(AH 2575 BK 2738)
0110/2712	015 "DIA CIR PLASTIC
	LEN=0032 INSTALLED UNKN
0110/1932	015 "DIA CIRC METAL
	LEN=0030 INSTALLED UNKN
0110/1478	015 "DIA CIR PLASTIC
	LEN=0040 INSTALLED UNKN
0110/1086	015 "DIA CIRC METAL
	LEN=0040 INSTALLED UNKN
022967 FT	2 0 29004 0 03 0231+70
	TOLLGATE RIDGE RD
5 0110/0000	(SR2002 SEG 0010/0000)
	LENGTH(AH 2738 BK 3495)
0100/3470	015 "DIA CIRC METAL
	LEN=0058 INSTALLED UNKN
0100/2160	015 "DIA CIRC METAL
	LEN=0046 INSTALLED UNKN
0100/1715	015 "DIA CIRC METAL
	LEN=0038 INSTALLED UNKN
0100/1356	018 "DIA CIRC METAL
	LEN=0060 INSTALLED UNKN
0100/0746	015 "DIA CIRC METAL
	LEN=0085 INSTALLED UNKN
019472 FT	2 0 29004 0 02 0195+47
5 0100/0000	LENGTH(AH 3495 BK 2521)
0090/1913	015 "DIA CIRC METAL
	LEN=0060 INSTALLED UNKN
0090/1148	015 "DIA CIRC METAL
	LEN=0040 INSTALLED UNKN
0090/0658	015 "DIA CIRC METAL
	LEN=0030 INSTALLED UNKN
0090/0021	015 "DIA CIRC METAL
	LEN=0050 INSTALLED UNKN
016951 FT	2 0 29004 0 02 0170+49

EXTRACT DATE: 12/28/2024 ROADWAY MANAGEMENT SYSTEM PAGE NUMBER: 191  
PRINT DATE: 12/30/2024 SLD COUNTY/SR - ANNUAL PRINT COUNTY: FULTON

DIR: B TOTAL LEN: 15.360 MI. DIST: 09-4 SR: 2005  
LEFT MUN: THOMPSON T RIGHT MUN: THOMPSON T

2 0 29004 0 02 0142+81 014535 FT  
JOHNSONS MILL RD  
(SR2004 SEG 0050/1542) 0080/0000

012509 FT

009995 FT

HILLDALE DR  
(TWP )


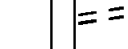

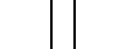





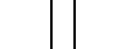






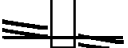


0050/0117

0090/0000	LENGTH(AH 2521 BK 2416)
015 "DIA CIRC METAL	
0080/1912	LEN=0038 INSTALLED UNKN
0080/1164	015 "DIA CIRC METAL
015 "DIA CIRC METAL	LEN=0034 INSTALLED UNKN
0080/0810	015 "DIA CIRC METAL
015 "DIA CIRC METAL	LEN=0042 INSTALLED UNKN
0080/0127	015 "DIA CIRC METAL
014535 FT	LEN=0042 INSTALLED UNKN
0080/0000	LENGTH(AH 2416 BK 2026)
015 "DIA CIRC METAL	
0070/1238	LEN=0038 INSTALLED UNKN
0070/0093	018 "DIA CIR PLASTIC
012509 FT	LEN=0032 INSTALLED 2007
0070/0000	2 0 29004 0 02 0122+55
0060/2079	LENGTH(AH 2026 BK 2514)
	018 "DIA CIR PLASTIC
	LEN=0036 INSTALLED UNKN
009995 FT	2 0 29004 0 02 0097+14
0060/0000	LENGTH(AH 2514 BK 2768)
0050/2184	015 "DIA CIRC METAL
0050/1639	LEN=0044 INSTALLED UNKN
0050/1267	015 "DIA CIR PLASTIC
0050/1002	LEN=0042 INSTALLED UNKN
0050/0764	018 "DIA CIR PLASTIC
0050/0435	LEN=0050 INSTALLED 2007
0050/0213	018 "DIA CIRC CONCR
	LEN=0039 INSTALLED UNKN
	018 "DIA CIR PLASTIC
	LEN=0040 INSTALLED 2007
	015 "DIA CIRC METAL
	LEN=0035 INSTALLED UNKN
	015 "H 00 "W MULT METAL
	LEN=0045 INSTALLED UNKN

PLUM RUN  
STRUCTURE LENGTH 16 FT

EXTRACT DATE: 12/28/2024 ROADWAY MANAGEMENT SYSTEM PAGE NUMBER: 190  
PRINT DATE: 12/30/2024 SLD COUNTY/SR - ANNUAL PRINT COUNTY: FULTON

DIR: B TOTAL LEN: 15.360 MI. DIST: 09-4 SR: 2005  
LEFT MUN: THOMPSON T RIGHT MUN: THOMPSON T

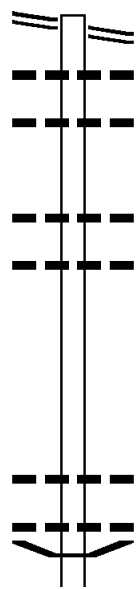
007227 FT		0050/0046 BMSID 29/2005/0050/0046 007227 FT 2 0 29004 0 01 0072+27 ORCHARD RD (T305)
		0050/0000 LENGTH(AH 2768 BK 2439) 015 "DIA CIRC METAL
		0040/2101 LEN=0033 INSTALLED UNKN
		0040/1996 LEN=0036 INSTALLED UNKN
		0040/0187 018 "DIA CIRC METAL LEN=0038 INSTALLED UNKN
004788 FT		0040/0142 BMSID 29/2005/0040/0000 004788 FT 2 0 29004 0 00 0047+24 TONOLWAY CREEK
		0040/0000 BMSBG 29/2005/0040/0000 LENGTH(AH 2439 BK 2242)
		0030/1900 018 "DIA CIR PLASTIC LEN=0062 INSTALLED 1999
		0030/1382 018 "DIA CIRC CONCR LEN=0056 INSTALLED UNKN
		0030/0889 015 "DIA CIRC METAL LEN=0034 INSTALLED 1999
002546 FT		002546 FT 2 0 29004 0 00 0024+46 0030/0000 LENGTH(AH 2242 BK 1080)
		0020/1042 018 "DIA CIRC CONCR LEN=0042 INSTALLED UNKN
		0020/0530 048 "DIA CIRC METAL LEN=0050 INSTALLED 1997
		0020/0194 015 "DIA CIRC METAL LEN=0034 INSTALLED UNKN
001466 FT		001466 FT 2 0 29004 0 00 0013+66 0020/0000 LENGTH(AH 1080 BK 1466)
		0010/1140 024 "DIA CIRC CONCR LEN=0046 INSTALLED UNKN
		0010/0828 018 "DIA CIRC CONCR LEN=0046 INSTALLED UNKN
		0010/0134 030 "DIA CIRC METAL LEN=0055 INSTALLED UNKN
2 0 29004 1 00 0000+00 000000 FT THOMPSON RD (SR0655 SEG 0010/1558) 0010/0000		000000 FT THOMPSON RD (SR0655 SEG 0010/1558) MFC BEGIN = E 0010/0000 LENGTH(AH 1466 BK 0000)

EXTRACT DATE: 12/28/2024 ROADWAY MANAGEMENT SYSTEM PAGE NUMBER: 189  
 PRINT DATE: 12/30/2024 SLD COUNTY/SR - ANNUAL PRINT COUNTY: FULTON  
 DIR: B TOTAL LEN: 2.172 MI. DIST: 09-4 SR: 2004  
 LEFT MUN: THOMPSON T RIGHT MUN: THOMPSON T

TIMBER RIDGE RD 011470 FT  
 (SR2005 SEG 0080/0000) 0050/1542

009928 FT

007059 FT



011470 FT TIMBER RIDGE RD  
 0050/1542 (SR2005 SEG 0080/0000)  
 015 "DIA CIRC METAL  
 0050/1478 LEN=0049 INSTALLED UNKN  
 015 "DIA CIRC METAL  
 0050/1289 LEN=0037 INSTALLED UNKN

015 "DIA CIRC METAL  
 0050/0334 LEN=0050 INSTALLED UNKN  
 015 "DIA CIRC METAL  
 0050/0116 LEN=0053 INSTALLED 1998  
 009928 FT 2 0 29008 0 01 0142+84  
 0050/0000 LENGTH(AH 1542 BK 2869)

015 "DIA CIRC METAL  
 0040/0799 LEN=0040 INSTALLED UNKN  
 015 "DIA CIRC METAL  
 0040/0440 LEN=0077 INSTALLED UNKN  
 0040/0088 BMSSEN 29/2004/0040/0000  
 007059 FT 2 0 29008 0 00 0000+00

EXTRACT DATE: 12/28/2024 ROADWAY MANAGEMENT SYSTEM PAGE NUMBER: 188  
PRINT DATE: 12/30/2024 SLD COUNTY/SR - ANNUAL PRINT COUNTY: FULTON

DIR: B TOTAL LEN: 2.172 MI. DIST: 09-4 SR: 2004  
LEFT MUN: THOMPSON T RIGHT MUN: THOMPSON T

MYERS RD  
(T320)

0030/1287

005244 FT

002719 FT

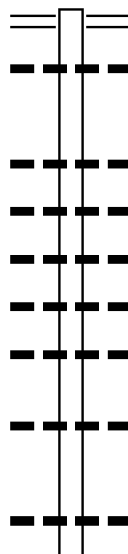
000000 FT

		TONOLOWAY CREEK
5	0040/0000	BMSBG 29/2004/0040/0000
		LENGTH(AH 2869 BK 1815)
	0030/1814	018 "DIA CIRC CONCR
		LEN=0030 INSTALLED 1999
	0030/1314	024 "DIA CIRC CONCR
		LEN=0040 INSTALLED UNKN
	0030/1216	018 "DIA CIRC CONCR
		LEN=0040 INSTALLED 1999
	0030/1143	018 "DIA CIRC CONCR
		LEN=0025 INSTALLED 1999
	0030/1136	BMSBG 29/2004/0030/1053
		0 0 0000 0 00 0000+00
		LITTLE TONOLOWAY CREEK
	0030/1053	BMSBG 29/2004/0030/1053
	0030/0167	036 "DIA CIRC CONCR
		LEN=0050 INSTALLED 1999
	005244 FT	2 0 29008 0 01 0095+01
5	0030/0000	LENGTH(AH 1815 BK 2525)
	0020/1678	036 "DIA CIRC METAL
		LEN=0060 INSTALLED UNKN
	0020/1360	015 "DIA CIRC METAL
		LEN=0055 INSTALLED 1999
	0020/1012	015 "DIA CIRC METAL
		LEN=0055 INSTALLED UNKN
	0020/0778	015 "DIA CIRC METAL
		LEN=0050 INSTALLED UNKN
	0020/0467	015 "DIA CIRC METAL
		LEN=0040 INSTALLED UNKN
	002719 FT	2 0 29008 0 01 0070+03
5	0020/0000	LENGTH(AH 2525 BK 2719)
	0010/1372	018 "DIA CIRC METAL
		LEN=0050 INSTALLED UNKN
	0010/0985	036 "DIA CIRC METAL
		LEN=0100 INSTALLED UNKN
	0010/0469	036 "DIA CIR PLASTIC
		LEN=0080 INSTALLED 2007
	000000 FT	2 0 29008 0 01 0042+65
		NC JOHNSONS MILL RD
		THOMPSON RD
		(SR0655 SEG 0040/1740)
		MFC BEGIN = E
5	0010/0000	LENGTH(AH 2719 BK 0000)

EXTRACT DATE: 12/28/2024 ROADWAY MANAGEMENT SYSTEM PAGE NUMBER: 187  
PRINT DATE: 12/30/2024 SLD COUNTY/SR - ANNUAL PRINT COUNTY: FULTON

DIR: B TOTAL LEN: 7.035 MI. DIST: 09-4 SR: 2003  
LEFT MUN: BELFAST T RIGHT MUN: BELFAST T

037146 FT



037146 FT GREAT COVE RD  
0140/2689 (SR0522 SEG 0210/0000)  
018 "DIA CIR PLASTIC  
0140/2600 LEN=0045 INSTALLED 2003

015 "DIA CIR PLASTIC  
LEN=0032 INSTALLED 2003  
015 "DIA CIRC METAL  
0140/1436 LEN=0044 INSTALLED UNKN  
015 "DIA CIRC CONCR  
0140/1182 LEN=0040 INSTALLED UNKN  
018 "DIA CIR PLASTIC  
0140/0936 LEN=0042 INSTALLED UNKN  
015 "DIA CIRC METAL  
0140/0887 LEN=0048 INSTALLED UNKN

034457 FT

015 "DIA CIRC METAL  
LEN=0060 INSTALLED 2000  
034457 FT 2 0 29042 0 00 0345+25  
0140/0000 LENGTH(AH 2689 BK 2525)  
018 "DIA CIR METAL  
0130/2466 LEN=0054 INSTALLED UNKN  
036 "DIA CIR PLASTIC

EXTRACT DATE: 12/28/2024 ROADWAY MANAGEMENT SYSTEM PAGE NUMBER: 186  
PRINT DATE: 12/30/2024 SLD COUNTY/SR - ANNUAL PRINT COUNTY: FULTON

DIR: B TOTAL LEN: 7.035 MI. DIST: 09-4 SR: 2003  
LEFT MUN: BELFAST T RIGHT MUN: BELFAST T

	0130/2199	LEN=0068	INSTALLED UNKN
	015 "DIA	CIR PLASTIC	
	0130/2007	LEN=0050	INSTALLED UNKN
	015 "DIA	CIRC CONCR	
	0130/1702	LEN=0036	INSTALLED 2003
		036 "DIA	CIRC CONCR
	0130/0678	LEN=0048	INSTALLED UNKN
031932 FT	031932 FT	2 0 29042 0 00 0319+84	
	0130/0000	LENGTH(AH 2525 BK 3715)	
	024 "DIA	CIRC METAL	
	0120/3158	LEN=0042	INSTALLED UNKN
	018 "DIA	CIR PLASTIC	
	0120/3082	LEN=0040	INSTALLED UNKN
	048 "DIA	CIRC METAL	
	0120/2990	LEN=0090	INSTALLED 2004
	015 "DIA	CIR PLASTIC	
	0120/2453	LEN=0036	INSTALLED UNKN
		018 "DIA	CIR PLASTIC
	0120/1774	LEN=0055	INSTALLED UNKN
	018 "DIA	CIR PLASTIC	
	0120/1464	LEN=0050	INSTALLED UNKN
		018 "DIA	CIR PLASTIC
	0120/0747	LEN=0038	INSTALLED UNKN
	015 "DIA	CIRC CONCR	
	0120/0185	LEN=0036	INSTALLED 2003
028217 FT	028217 FT	2 0 29042 0 00 0283+15	
		CEDAR LANE RD	
		(T348)	
BISHOP RD (T352)	0120/0000	LENGTH(AH 3715 BK 3185)	
		024 "DIA	CIR PLASTIC
	0110/2579	LEN=0065	INSTALLED UNKN
	018 "DIA	CIRC CONCR	
	0110/2293	LEN=0080	INSTALLED UNKN
		024 "DIA	CIRC METAL
	0110/1648	LEN=0096	INSTALLED UNKN
		BELFAST	
	0110/1575	THOMPSON T	
		036 "DIA	CIRC METAL
	0110/0938	LEN=0060	INSTALLED UNKN
	015 "DIA	CIRC METAL	
	0110/0434	LEN=0034	INSTALLED UNKN
		018 "DIA	CIR PLASTIC

EXTRACT DATE: 12/28/2024 ROADWAY MANAGEMENT SYSTEM PAGE NUMBER: 185  
PRINT DATE: 12/30/2024 SLD COUNTY/SR - ANNUAL PRINT COUNTY: FULTON

DIR: B TOTAL LEN: 7.035 MI. DIST: 09-4 SR: 2003  
LEFT MUN: THOMPSON T RIGHT MUN: THOMPSON T

2 0 29042 0 00 0251+76 025032 FT  
HESS RD  
(T348) 0110/0000

021474 FT

019468 FT

0110/0264	LEN=0040	INSTALLED	2003
025032 FT			
5 0110/0000	LENGTH(AH 3185 BK 3558)		
0100/3525	HESS RD		
0100/3512	(T348)		
0100/3196	036 " DIA	CIRC CONCR	
0100/2887	LEN=0042	INSTALLED	UNKN
0100/2448	015 " DIA	CIRC CONCR	
0100/2223	LEN=0040	INSTALLED	2003
0100/1729	015 " DIA	CIRC METAL	
0100/1452	LEN=0032	INSTALLED	UNKN
0100/1115	018 " DIA	CIR PLASTIC	
0100/0601	LEN=0032	INSTALLED	2003
	018 " DIA	CIR PLASTIC	
	LEN=0036	INSTALLED	UNKN
	036 " DIA	CIRC CONCR	
	LEN=0048	INSTALLED	UNKN
	036 " DIA	CIR PLASTIC	
	LEN=0050	INSTALLED	2003
	018 " DIA	CIRC METAL	
	LEN=0075	INSTALLED	UNKN
	024 " DIA	CIRC CONCR	
	LEN=0048	INSTALLED	UNKN
5 0100/0000	2 0 29042 0 00 0215+72		
0090/1958	LENGTH(AH 3558 BK 2006)		
0090/1597	018 " DIA	CIR PLASTIC	
0090/1107	LEN=0040	INSTALLED	2000
0090/0882	015 " DIA	CIRC CONCR	
0090/0385	LEN=0032	INSTALLED	2003
019468 FT	048 " DIA	CIRC CONCR	
5 0090/0000	LEN=0052	INSTALLED	UNKN
0080/1728	015 " DIA	CIRC CONCR	
0080/1146	LEN=0032	INSTALLED	2003
0080/0740	036 " DIA	CIR PLASTIC	
0080/0515	LEN=0060	INSTALLED	2004
0080/0509	2 0 29042 0 00 0196+09		
	LENGTH(AH 2006 BK 2102)		
	018 " DIA	CIRC CONCR	
	LEN=0040	INSTALLED	2003
	018 " DIA	CIR PLASTIC	
	LEN=0035	INSTALLED	2003
	018 " DIA	CIRC CONCR	
	LEN=0044	INSTALLED	UNKN
	015 " DIA	CIRC CONCR	
	LEN=0048	INSTALLED	2003
	DONAHOE LN		
	(TWP)		
	018 " DIA	CIRC CONCR	



EXTRACT DATE: 12/28/2024 ROADWAY MANAGEMENT SYSTEM PAGE NUMBER: 184  
PRINT DATE: 12/30/2024 SLD COUNTY/SR - ANNUAL PRINT COUNTY: FULTON

DIR: B TOTAL LEN: 7.035 MI. DIST: 09-4 SR: 2003  
LEFT MUN: THOMPSON T RIGHT MUN: THOMPSON T

2 0 29042 0 00 0175+32 017366 FT  
DENT RD  
(T343) 0080/0000

015453 FT

013018 FT

010424 FT

Station	Length	Material	Notes
0080/0334	LEN=0040	INSTALLED	UNKN
017366 FT			
0080/0000	LENGTH(AH 2102 BK 1913)	015 "DIA CIRC METAL	
0070/1495	LEN=0084	INSTALLED	UNKN
0070/0596	LEN=0040	INSTALLED	UNKN
0070/0425	LEN=0075	INSTALLED	UNKN
0070/0077	LEN=0060	INSTALLED	UNKN
015453 FT			
0070/0000	LENGTH(AH 1913 BK 2435)	024 "DIA CIRC CONCR	
0060/2307	LEN=0040	INSTALLED	2003
0060/2114	LEN=0036	INSTALLED	UNKN
0060/1909	LEN=0034	INSTALLED	UNKN
0060/1569	LEN=0036	INSTALLED	UNKN
0060/1221	LEN=0036	INSTALLED	UNKN
0060/0439	LEN=0036	INSTALLED	2003
013018 FT			
0060/0000	LENGTH(AH 2435 BK 2594)	015 "DIA CIR PLASTIC	
0050/2239	LEN=0030	INSTALLED	UNKN
0050/1361			
0050/0927	LEN=0036	INSTALLED	UNKN
0050/0627	LEN=0100	INSTALLED	UNKN
0050/0015			
010424 FT			
0050/0000	LENGTH(AH 2594 BK 2407)	018 "DIA CIR PLASTIC	
0040/2264	LEN=0040	INSTALLED	2003
		018 "DIA CIRC METAL	

EXTRACT DATE: 12/28/2024 ROADWAY MANAGEMENT SYSTEM PAGE NUMBER: 183  
PRINT DATE: 12/30/2024 SLD COUNTY/SR - ANNUAL PRINT COUNTY: FULTON

DIR: B TOTAL LEN: 7.035 MI. DIST: 09-4 SR: 2003  
LEFT MUN: THOMPSON T RIGHT MUN: THOMPSON T

008017 FT

0040/1875 LEN=0044 INSTALLED UNKN  
018 "DIA CIRC CONCR  
0040/1315 LEN=0036 INSTALLED UNKN  
018 "DIA CIRC METAL  
0040/0985 LEN=0040 INSTALLED UNKN  
018 "DIA CIRC METAL  
0040/0722 LEN=0040 INSTALLED UNKN

008017 FT 2 0 29042 0 00 0080+04  
S 0040/0000 LENGTH(AH 2407 BK 3036)  
015 "DIA CIRC METAL  
0030/2725 LEN=0026 INSTALLED UNKN  
015 "DIA CIRC METAL  
0030/2412 LEN=0036 INSTALLED UNKN  
015 "DIA CIRC CONCR  
0030/1630 LEN=0036 INSTALLED UNKN

004981 FT

004981 FT 2 0 29042 0 00 0050+06  
S 0030/0000 LENGTH(AH 3036 BK 2490)  
018 "DIA CIRC METAL  
0020/2025 LEN=0032 INSTALLED UNKN  
018 "DIA CIRC CONCR  
0020/1747 LEN=0032 INSTALLED UNKN  
015 "DIA CIRC METAL  
0020/1489 LEN=0030 INSTALLED UNKN  
MAPLE HOLLOW LN  
0020/1297 (T465)  
015 "DIA CIRC CONCR  
0020/0824 LEN=0032 INSTALLED UNKN

002491 FT

002491 FT 2 0 29042 0 00 0025+16  
S 0020/0000 LENGTH(AH 2490 BK 2491)  
018 "DIA CIRC CONCR  
0010/2213 LEN=0036 INSTALLED UNKN  
018 "DIA CIRC METAL  
0010/1491 LEN=0030 INSTALLED UNKN  
015 "DIA CIR PLASTIC  
0010/0701 LEN=0028 INSTALLED UNKN

2 0 29042 0 00 0000+00 000000 FT  
TOLLGATE RIDGE RD  
(SR2002 SEG 0020/0000) 0010/0000

NC GEM BRIDGE RD  
TOLLGATE RIDGE RD  
000000 FT (SR2002 SEG 0020/0000)  
MFC BEGIN = E  
S 0010/0000 LENGTH(AH 2491 BK 0000)

EXTRACT DATE: 12/28/2024 ROADWAY MANAGEMENT SYSTEM PAGE NUMBER: 182  
PRINT DATE: 12/30/2024 SLD COUNTY/SR - ANNUAL PRINT COUNTY: FULTON  
DIR: B TOTAL LEN: .744 MI. DIST: 09-4 SR: 2002  
LEFT MUN: THOMPSON T RIGHT MUN: THOMPSON T

BIG COVE TANNERY RD 003927 FT  
(SR0928 SEG 0070/0000) 0020/1188

2 0 29009 0 00 0027+65 002739 FT  
GEM BRIDGE RD  
(SR2003 SEG 0010/0000) 0020/0000

000000 FT

TIMBER RIDGE RD  
(SR2005 SEG 0110/0000) 0010/0000

003927 FT  
INTER-AHD TOLLGATE RIDGE RD  
0020/1188 (SR0928 SEG 0070/0000)  
018 "DIA CIR PLASTIC  
0020/0891 LEN=0042 INSTALLED UNKN  
015 "DIA CIR PLASTIC  
0020/0409 LEN=0035 INSTALLED 2007  
002739 FT  
5 0020/0000 LENGTH(AH 1188 BK 2739)  
018 "DIA CIR PLASTIC  
0010/2402 LEN=0040 INSTALLED 2007  
015 "DIA CIRC METAL  
0010/1762 LEN=0038 INSTALLED UNKN  
042 "DIA CIRC METAL  
0010/1282 LEN=0088 INSTALLED UNKN  
018 "DIA CIR PLASTIC  
0010/0868 LEN=0040 INSTALLED 2007  
000000 FT 2 0 29009 0 00 0000+00  
TIMBER RIDGE RD  
NC TO (SR2005 SEG 0110/0000)  
LLGATE RIDGE RD  
MFC BEGIN = E  
5 0010/0000 LENGTH(AH 2739 BK 0000)

EXTRACT DATE: 12/28/2024 ROADWAY MANAGEMENT SYSTEM PAGE NUMBER: 181  
PRINT DATE: 12/30/2024 SLD COUNTY/SR - ANNUAL PRINT COUNTY: FULTON

DIR: B TOTAL LEN: 2.896 MI. DIST: 09-4 SR: 2001  
LEFT MUN: THOMPSON T RIGHT MUN: THOMPSON T

015291 FT

012637 FT

010299 FT

015291 FT	BIG COVE TANNERY RD
0050/2654	(SR0928 SEG 0080/0000)
015 "DIA	CIR PLASTIC
0050/2385	LEN=0032 INSTALLED UNKN
015 "DIA	CIR PLASTIC
0050/1479	LEN=0040 INSTALLED 2007
015 "DIA	CIRC CONCR
0050/0430	LEN=0032 INSTALLED UNKN
012637 FT	2 0 29005 0 01 0130+00
0050/0000	LENGTH(AH 2654 BK 2338)
018 "DIA	CIRC CONCR
0040/2060	LEN=0032 INSTALLED UNKN
015 "DIA	CIRC METAL
0040/1665	LEN=0030 INSTALLED UNKN
015 "DIA	CIRC METAL
0040/0491	LEN=0030 INSTALLED UNKN
024 "DIA	CIR PLASTIC
0040/0180	LEN=0040 INSTALLED UNKN
010299 FT	2 0 29005 0 01 0106+50
0040/0000	LENGTH(AH 2338 BK 3520)
0030/3483	DAMNERAGH LN
015 "DIA	CIR PLASTIC
0030/3048	LEN=0047 INSTALLED 2000
015 "DIA	CIRC CONCR
0030/2787	LEN=0036 INSTALLED UNKN
015 "DIA	CIRC METAL
0030/2058	LEN=0040 INSTALLED UNKN
015 "DIA	CIRC CONCR
0030/1358	LEN=0042 INSTALLED UNKN

EXTRACT DATE: 12/28/2024 ROADWAY MANAGEMENT SYSTEM PAGE NUMBER: 180  
PRINT DATE: 12/30/2024 SLD COUNTY/SR - ANNUAL PRINT COUNTY: FULTON

DIR: B TOTAL LEN: 2.896 MI. DIST: 09-4 SR: 2001  
LEFT MUN: THOMPSON T RIGHT MUN: THOMPSON T

2 0 29005 0 00 0069+00 006779 FT  
LANDERS RD  
(T311) 0030/0000

003416 FT

ORCHARD RD  
(T305)

0010/0485  
000000 FT

--	0030/0584	015 "DIA CIRC CONCR LEN=0036 INSTALLED UNKN
--	0030/0035 006779 FT	015 "DIA CIRC CONCR LEN=0046 INSTALLED UNKN
=	5 0030/0000	LENGTH(AH 3520 BK 3363) 015 "DIA CIR PLASTIC
--	0020/2808	LEN=0044 INSTALLED 2000 030 "DIA CIRC METAL
--	0020/2355	LEN=0075 INSTALLED UNKN
=	0020/1678	REDWOOD LN (PRDR)
--	0020/1668	015 "DIA CIR PLASTIC LEN=0060 INSTALLED 2006
--	0020/1309	042 "DIA CIRC METAL LEN=0110 INSTALLED UNKN
--	0020/0737	015 "DIA CIRC CONCR LEN=0052 INSTALLED UNKN
	003416 FT	2 0 29005 0 00 0035+35
--	5 0020/0000	LENGTH(AH 3363 BK 3416) 018 "DIA CIRC CONCR
--	0010/3079	LEN=0050 INSTALLED UNKN
--	0010/2100	015 "DIA CIRC CONCR LEN=0044 INSTALLED UNKN
--	0010/1756	015 "DIA CIR PLASTIC LEN=0042 INSTALLED UNKN
=	0010/1461	DYER RD (T303)
--	0010/1315	018 "DIA CIRC CONCR LEN=0028 INSTALLED UNKN
--	0010/1307	018 "DIA CIRC METAL LEN=0099 INSTALLED UNKN
--	0010/0976	015 "DIA CIRC CONCR LEN=0036 INSTALLED UNKN
--	0010/0601	030 "DIA CIRC METAL LEN=0062 INSTALLED UNKN
=	000000 FT	2 0 29005 0 00 0000+00
	NC HEAVENLY ACRES RIDGE RD INTER-BK MARYLAND STATE LINE (STBD)	
	5 0010/0000	MFC BEGIN = E LENGTH(AH 3416 BK 0000)

EXTRACT DATE: 12/28/2024 ROADWAY MANAGEMENT SYSTEM PAGE NUMBER: 179  
PRINT DATE: 12/30/2024 SLD COUNTY/SR - ANNUAL PRINT COUNTY: FULTON

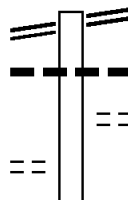
DIR: B TOTAL LEN: .788 MI. DIST: 09-4 SR: 1016  
LEFT MUN: AYR T RIGHT MUN: AYR T

004160 FT		004160 FT CITO RD
		0020/1848 (SR1001 SEG 0150/1207)
		SUCCESS DR
		0020/1528 (T519)
		054 " DIA CIRC CONCR
		0020/1318 LEN=0080 INSTALLED 2002
		002312 FT
000000 FT		0020/0000 LENGTH(AH 1848 BK 2312)
000000 FT		036 " DIA CIRC CONCR
000000 FT		0010/2250 LEN=0180 INSTALLED 2002
		TRIB BIG COVE CREEK
		STRUCTURE LENGTH 20 FT
		0010/1168 BMSID 29/1016/0010/1168
		000000 FT 000000 FT 000000 FT 000000 FT
		NC FU LTON DR
		GREAT COVE RD
		(SR0522 SEG 0400/1008)
		MFC BEGIN = E
		0010/0000 LENGTH(AH 2312 BK 0000)

EXTRACT DATE: 12/28/2024 ROADWAY MANAGEMENT SYSTEM PAGE NUMBER: 178  
PRINT DATE: 12/30/2024 SLD COUNTY/SR - ANNUAL PRINT COUNTY: FULTON  
DIR: B TOTAL LEN: 3.000 MI. DIST: 09-4 SR: 1012  
LEFT MUN: DUBLIN T RIGHT MUN: DUBLIN T

GREAT COVE RD 015839 FT  
(SR0522 SEG 0670/3214) 0060/3528

BROWN RD  
(T433) 0060/3069



015839 FT GREAT COVE RD  
0060/3528 (SR0522 SEG 0670/3214)  
015 "DIA CIR PLASTIC  
0060/3347 LEN=0035 INSTALLED 2005  
0060/3249 OLD TOWNSHIP RD  
(TWP )

015 "DIA CIR PLASTIC

EXTRACT DATE: 12/28/2024 ROADWAY MANAGEMENT SYSTEM PAGE NUMBER: 177  
PRINT DATE: 12/30/2024 SLD COUNTY/SR - ANNUAL PRINT COUNTY: FULTON

DIR: B TOTAL LEN: 3.000 MI. DIST: 09-4 SR: 1012  
LEFT MUN: DUBLIN T RIGHT MUN: DUBLIN T

012311 FT

009775 FT

0060/3061	LEN=0040	INSTALLED	2005
0060/2824	015 "DIA	CIRC METAL	
0060/2564	LEN=0040	INSTALLED	1988
0060/2096	015 "DIA	CIRC METAL	
	LEN=0028	INSTALLED	1988
	BMSSEN 29/1012/0060/2065		
	2 0 29030 0 00 0014+35		
	TR L AWGK C		
0060/2065	BMSBG 29/1012/0060/2065		
0060/1894	018 "DIA	CIRC METAL	
	LEN=0034	INSTALLED	1988
	015 "DIA	CIRC CONCR	
0060/1128	LEN=0032	INSTALLED	1988
012311 FT	2 0 29030 0 00 0035+01		
0060/0000	LENGTH(AH 3528 BK 2536)		
	017 "H 13 "W	METAL ARCH	
0050/2421	LEN=0040	INSTALLED	2005
0050/2275	018 "DIA	CIR PLASTIC	
	LEN=0030	INSTALLED	2017
0050/2024	018 "DIA	CIR PLASTIC	
	LEN=0030	INSTALLED	2017
0050/0866	018 "DIA	CIR PLASTIC	
	LEN=0030	INSTALLED	1988
0050/0511	018 "DIA	CIR PLASTIC	
	LEN=0032	INSTALLED	1988
0050/0214	018 "DIA	CIRC CONCR	
	LEN=0030	INSTALLED	1988
009775 FT	2 0 29030 0 00 0060+31		
0050/0000	LENGTH(AH 2536 BK 2270)		
	018 "DIA	CIRC CONCR	
0040/2270	LEN=0046	INSTALLED	1988
	015 "DIA	CIRC CONCR	
0040/1898	LEN=0030	INSTALLED	1988
	018 "DIA	CIRC CONCR	
0040/1605	LEN=0030	INSTALLED	1988
0040/1353	BMSSEN 29/1012/0040/1337		
	2 0 29030 0 00 0000+00		
	PLUM RUN		
0040/1337	BMSBG 29/1012/0040/1337		
0040/0775	015 "DIA	CIR PLASTIC	
	LEN=0035	INSTALLED	2005
0040/0524	015 "DIA	CIR PLASTIC	
	LEN=0035	INSTALLED	2005
0040/0421	015 "DIA	CIRC CONCR	
	LEN=0030	INSTALLED	1988

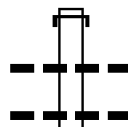


DIR: B TOTAL LEN: 3.000 MI. DIST: 09-4 SR: 1012  
LEFT MUN: DUBLIN T RIGHT MUN: DUBLIN T

			018 "DIA CIR PLASTIC
		0040/0241	LEN=0035 INSTALLED 2005
		0040/0018	BMSSEN 29/1012/0040/0000
007505 FT		007505 FT	2 0 29030 0 00 0000+00
			TR. PLUM RUN
			BMSBG 29/1012/0040/0000
		0040/0000	LENGTH(AH 2270 BK 2691)
			015 "DIA CIRC CONCR
		0030/2342	LEN=0030 INSTALLED 1988
			018 "DIA CIRC CONCR
		0030/1796	LEN=0042 INSTALLED 1988
			015 "DIA CIRC METAL
		0030/1320	LEN=0036 INSTALLED 1988
			018 "DIA CIRC CONCR
		0030/1016	LEN=0032 INSTALLED 1988
			024 "DIA CIR PLASTIC
		0030/0618	LEN=0040 INSTALLED 1988
			015 "DIA CIR PLASTIC
		0030/0449	LEN=0035 INSTALLED 2005
004814 FT		004814 FT	2 0 29030 0 00 0110+24
		0030/0000	LENGTH(AH 2691 BK 2488)
			036 "DIA CIRC CONCR
		0020/2411	LEN=0046 INSTALLED 1988
			018 "DIA CIRC CONCR
		0020/2101	LEN=0032 INSTALLED 1988
			015 "DIA CIRC CONCR
		0020/0865	LEN=0032 INSTALLED 1988
002326 FT			
		002326 FT	2 0 29030 0 00 0135+12
		0020/0000	LENGTH(AH 2488 BK 2326)
			SMOKY DR
		0010/1230	(PRDR)
			018 "DIA CIRC CONCR
		0010/0889	LEN=0032 INSTALLED 1988
			018 "DIA CIRC CONCR
		0010/0578	LEN=0042 INSTALLED 1988
			018 "DIA CIRC CONCR
		0010/0263	LEN=0032 INSTALLED 1988
000000 FT		000000 FT	2 0 29030 0 00 0158+95
			VILLAGE: CLEAR RIDGE
			NORTH CLEAR RIDGE RD
			(SR0475 SEG 0160/0000)
			NC PLUM HOLLOW RD
			MFC BEGIN = E
NORTH CLEAR RIDGE RD			
(SR0475 SEG 0160/0000)		0010/0000	LENGTH(AH 2326 BK 0000)

EXTRACT DATE: 12/28/2024 ROADWAY MANAGEMENT SYSTEM PAGE NUMBER: 175  
PRINT DATE: 12/30/2024 SLD COUNTY/SR - ANNUAL PRINT COUNTY: FULTON  
DIR: B TOTAL LEN: 3.253 MI. DIST: 09-4 SR: 1011  
LEFT MUN: DUBLIN T RIGHT MUN: DUBLIN T

017174 FT



017174 FT AH-HUNTINGDON (31)  
INTER-AHD FORT LITTLETON RD  
0070/2293 (SR2003 SEG 0010/0000)  
018 "DIA CIRC METAL  
0070/2227 LEN=0035 INSTALLED UNKN  
024 "DIA CIRC CONCR  
0070/1951 LEN=0040 INSTALLED 2003

EXTRACT DATE: 12/28/2024 ROADWAY MANAGEMENT SYSTEM PAGE NUMBER: 174  
PRINT DATE: 12/30/2024 SLD COUNTY/SR - ANNUAL PRINT COUNTY: FULTON

DIR: B TOTAL LEN: 3.253 MI. DIST: 09-4 SR: 1011  
LEFT MUN: DUBLIN T RIGHT MUN: DUBLIN T

PARKS RD  
(T308)

0070/1660

014881 FT

012378 FT

2 0 29046 0 01 0098+79 009761 FT  
BOY SCOUT RD  
(T542)

0050/0000

0070/1734

0070/1419

0070/1268

0070/0872

0070/0440

014881 FT

5 0070/0000

0060/2229

0060/1390

0060/0929

0060/0467

012378 FT

5 0060/0000

0050/2555

0050/2211

0050/1822

0050/1412

0050/1221

0050/1147

0050/0630

0050/0476

009761 FT

5 0050/0000

0040/2290

015 "DIA CIR PLASTIC  
LEN=0028 INSTALLED UNKN

015 "DIA CIR PLASTIC  
LEN=0027 INSTALLED UNKN

015 "DIA CIR PLASTIC  
LEN=0027 INSTALLED UNKN

018 "DIA CIRC CONCR  
LEN=0040 INSTALLED 2003

015 "DIA CIR PLASTIC  
LEN=0032 INSTALLED UNKN

2 0 29046 0 01 0149+87  
LENGTH(AH 2293 BK 2503)

018 "DIA CIRC CONCR  
LEN=0032 INSTALLED 2003

024 "DIA CIR PLASTIC  
LEN=0034 INSTALLED 1996

015 "DIA CIRC CONCR  
LEN=0032 INSTALLED 2003

018 "DIA CIRC CONCR  
LEN=0035 INSTALLED UNKN

2 0 29046 0 01 0124+84  
LENGTH(AH 2503 BK 2617)

012 "DIA CIR PLASTIC  
LEN=0030 INSTALLED 1999

015 "DIA CIRC CONCR  
LEN=0032 INSTALLED 2003

018 "DIA CIRC CONCR  
LEN=0008 INSTALLED 2003

018 "DIA CIR PLASTIC  
LEN=0032 INSTALLED 2003

018 "DIA CIRC CONCR  
LEN=0030 INSTALLED UNKN

036 "DIA CIR PLASTIC  
LEN=0008 INSTALLED 2004

015 "DIA CIR PLASTIC  
LEN=0036 INSTALLED UNKN

024 "DIA CIRC CONCR  
LEN=0007 INSTALLED 2006

5 0050/0000 LENGTH(AH 2617 BK 2341)  
024 "DIA CIRC CONCR

LEN=0008 INSTALLED 2004

018 "DIA CIRC CONCR

EXTRACT DATE: 12/28/2024 ROADWAY MANAGEMENT SYSTEM PAGE NUMBER: 173  
PRINT DATE: 12/30/2024 SLD COUNTY/SR - ANNUAL PRINT COUNTY: FULTON

DIR: B TOTAL LEN: 3.253 MI. DIST: 09-4 SR: 1011  
LEFT MUN: DUBLIN T RIGHT MUN: DUBLIN T

	0040/0801	LEN=0035	INSTALLED UNKN
	024 "DIA	CIRC CONCR	
	0040/0646	LEN=0008	INSTALLED 2003
007420 FT	007420 FT	2 0 29046 0 01 0075+10	
	024 "DIA	CIR PLASTIC	
	LEN=0042	INSTALLED UNKN	
	5 0040/0000	LENGTH(AH 2341 BK 2581)	
	018 "DIA	CIR PLASTIC	
	0030/2389	LEN=0040	INSTALLED 2001
	015 "DIA	CIRC CONCR	
	0030/2273	LEN=0008	INSTALLED 2003
	015 "DIA	CIR PLASTIC	
	0030/2097	LEN=0032	INSTALLED UNKN
	024 "DIA	CIRC CONCR	
	0030/1429	LEN=0008	INSTALLED 2003
	036 "DIA	CIRC CONCR	
	0030/1095	LEN=0008	INSTALLED 2006
004839 FT	004839 FT	2 0 29046 0 01 0050+20	
	5 0030/0000	LENGTH(AH 2581 BK 3200)	
	015 "DIA	CIR PLASTIC	
	0020/1945	LEN=0032	INSTALLED UNKN
	018 "DIA	CIR PLASTIC	
	0020/1109	LEN=0033	INSTALLED UNKN
001639 FT	0020/0093	BMS EN 29/1011/0020/0000	
	001639 FT	2 0 29046 0 01 0016+42	
		L.AUGHCK CR.	
	5 0020/0000	BMSBG 29/1011/0020/0000	
		LENGTH(AH 3200 BK 1639)	
	018 "DIA	CIRC CONCR	
	0010/0760	LEN=0070	INSTALLED UNKN
BROWN RD (T433)	0010/0041		
	000000 FT		
	000000 FT	2 0 29046 0 00 0000+00	
		NC SI	
		NOQUIPE RD	
		GREAT COVE RD	
		(SR0522 SEG 0680/0268)	
		MFC BEGIN = E	
	5 0010/0000	LENGTH(AH 1639 BK 0000)	

EXTRACT DATE: 12/28/2024 ROADWAY MANAGEMENT SYSTEM PAGE NUMBER: 172  
PRINT DATE: 12/30/2024 SLD COUNTY/SR - ANNUAL PRINT COUNTY: FULTON  
DIR: B TOTAL LEN: .835 MI. DIST: 09-4 SR: 1010  
LEFT MUN: DUBLIN T RIGHT MUN: DUBLIN T

EXTRACT DATE: 12/28/2024 ROADWAY MANAGEMENT SYSTEM PAGE NUMBER: 171  
PRINT DATE: 12/30/2024 SLD COUNTY/SR - ANNUAL PRINT COUNTY: FULTON

DIR: B TOTAL LEN: .835 MI. DIST: 09-4 SR: 1010  
LEFT MUN: DUBLIN T RIGHT MUN: DUBLIN T

2 0 29035 0 00 0000+00 000663 FT  
DECORUM RD  
(T311)  
NEELEYTON RD  
(SR1009 SEG 0010/0647) 0020/0000

2 0 29032 0 00 0000+00 000000 FT  
CROGHAN PK  
(SR0522 SEG 0740/1016) 0010/0000

	INTER-AHD	GRIST MILL RD
0030/2432	(SR2018 SEG 0010/0000)	AUGHWICK RD
0030/2297	(SR1005 SEG 0250/3353)	018 "DIA CIRC CONCR
0030/2237	LEN=0042 INSTALLED 1998	018 "DIA CIR PLASTIC
0030/2103	LEN=0050 INSTALLED 1998	PA TPK (1-76)
0030/1930	OP ID 29/7076/9901/8414	018 "DIA CIR PLASTIC
0030/1800	LEN=0055 INSTALLED 1998	015 "DIA CIRC METAL
0030/1412	LEN=0060 INSTALLED 1993	018 "DIA CIRC CONCR
0030/0634	LEN=0062 INSTALLED 1993	015 "DIA CIR PLASTIC
0030/0398	LEN=0044 INSTALLED 1993	015 "DIA CIRC CONCR
0030/0288	LEN=0046 INSTALLED 1993	0030/0110 BMSSEN 29/1010/0030/0000
001978 FT	2 0 29035 0 00 0015+06	S BR LITTLE AUGHWICK CR
	0030/0000 BMSBG 29/1010/0030/0000	LENGTH(AH 2432 BK 1315)
	ST FOREST RD	(FRST)
0020/1131	015 "DIA CIR PLASTIC	
0020/1117	LEN=0045 INSTALLED 2006	018 "DIA CIR PLASTIC
0020/0926	LEN=0035 INSTALLED 2005	015 "DIA CIR PLASTIC
0020/0785	LEN=0035 INSTALLED 2005	018 "DIA CIRC METAL
0020/0279	LEN=0050 INSTALLED UNKN	015 "DIA CIR PLASTIC
0020/0049	LEN=0060 INSTALLED 1998	
000663 FT		
	0020/0000 LENGTH(AH 1315 BK 0663)	015 "DIA CIRC METAL
	0010/0071 LEN=0068 INSTALLED UNKN	NC GR
	INTER-BK	CROGHAN PK
000000 FT	(SR0522 SEG 0740/1016)	MFC BEGIN = D
	0010/0000 LENGTH(AH 0663 BK 0000)	

000717 FT		000717 FT	7024/0000	LENGTH(AH 0451 BK 0070)
				BMSBN 29/1009/0022/0000
		INTER-AHD	DECORUM RD	
000647 FT		0022/0070	(T311)	
		000647 FT	2 0 29032 0 00 0015+53	
		NC DE	CORUM RD	
		INTER-BK	DECORUM RD	
			(T311)	
			S BR LITTLE AUGHWICK CR	
			BMSBG 29/1009/0022/0000	
000647 FT		0022/0000	LENGTH(AH 0070 BK 0901)	
		000647 FT		
		7020/0000	LENGTH(AH 0901 BK 0647)	
		INTER-AHD	DECORUM RD	
			(T311)	
			GRIST MILL RD	
			(SR1010 SEG 0020/0000)	
		0010/0647	GRIST MILL RD	
			(SR1010 SEG 0020/0000)	
		0010/0526	015 "DIA CIR PLASTIC	
			LEN=0045 INSTALLED 2006	
		0010/0261	015 "DIA CIR PLASTIC	
			LEN=0050 INSTALLED 2006	
		0010/0030	015 "DIA CIR PLASTIC	
		000000 FT	LEN=0080 INSTALLED 2006	
			2 0 29035 1 00 0000+00	
			GREAT COVE RD	
			(SR0522 SEG 0740/1765)	
		NC NE	ELYTON RD	
			MFC BEGIN = D	
CROGHAN RD				
(SR0522 SEG 0740/1765)		0010/0000	0010/0000	LENGTH(AH 0647 BK 0000)

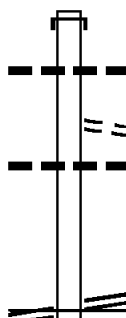
EXTRACT DATE: 12/28/2024 ROADWAY MANAGEMENT SYSTEM PAGE NUMBER: 169  
PRINT DATE: 12/30/2024 SLD COUNTY/SR - ANNUAL PRINT COUNTY: FULTON

DIR: B TOTAL LEN: .106 MI. DIST: 09-4 SR: 1008  
LEFT MUN: TODD T RIGHT MUN: TODD T

000561 FT

000000 FT

AUGHWICK RD  
(SR1005 SEG 0140/0000) 0010/0000



000561 FT AH-FRANKLIN (28)  
INTER-AHD RICHMOND RD  
0010/0561 (SR4003 SEG 0060/3649)  
015" DIA CIR PLASTIC  
0010/0360 LEN=0038 INSTALLED UNKN  
FOR SR 1005 AND 1008  
0010/0156 (CONN)  
018" DIA CIR PLASTIC  
0010/0050 LEN=0042 INSTALLED UNKN  
000000 FT 1 0 00045 7 00 0166+13  
AUGHWICK RD  
(SR1005 SEG 0140/0000)  
NC RI CHMOND RD  
MFC BEGIN = D  
0010/0000 LENGTH(AH 0561 BK 0000)



EXTRACT DATE: 12/28/2024 ROADWAY MANAGEMENT SYSTEM PAGE NUMBER: 168  
PRINT DATE: 12/30/2024 SLD COUNTY/SR - ANNUAL PRINT COUNTY: FULTON

DIR: B TOTAL LEN: 8.837 MI. DIST: 09-4 SR: 1007  
LEFT MUN: DUBLIN T RIGHT MUN: DUBLIN T

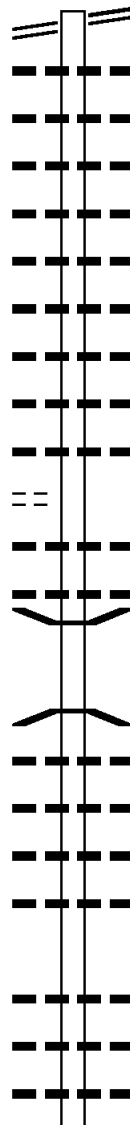
GREAT COVE RD 046657 FT  
(SR0522 SEG 0610/0572) 0180/3737

FRIENDSHIP LN  
(PRDR)

0180/1297

042920 FT

041056 FT



046657 FT GREAT COVE RD  
0180/3737 (SR0522 SEG 0610/0572)  
018 "DIA CIR PLASTIC  
0180/3346 LEN=0036 INSTALLED 1997  
018 "DIA CIR PLASTIC  
0180/3232 LEN=0032 INSTALLED UNKN  
018 "DIA CIR PLASTIC  
0180/3059 LEN=0035 INSTALLED 2005  
030 "DIA CIRC CONCR  
0180/2805 LEN=0038 INSTALLED UNKN  
018 "DIA CIRC CONCR  
0180/2386 LEN=0036 INSTALLED UNKN  
018 "DIA CIRC CONCR  
0180/2226 LEN=0036 INSTALLED UNKN  
015 "DIA CIRC CONCR  
0180/2000 LEN=0040 INSTALLED UNKN  
018 "DIA CIRC CONCR  
0180/1799 LEN=0036 INSTALLED UNKN  
030 "DIA CIRC CONCR  
0180/1342 LEN=0042 INSTALLED UNKN  
  
030 "DIA CIRC CONCR  
0180/0880 LEN=0040 INSTALLED UNKN  
018 "DIA CIRC CONCR  
0180/0544 LEN=0036 INSTALLED UNKN  
0180/0093 BMSSEN 29/1007/0180/0000  
042920 FT 2 0 29021 0 00 0235+22  
LICKING CRK  
BMSBG 29/1007/0180/0000  
5 0180/0000 LENGTH(AH 3737 BK 1864)  
018 "DIA CIRC CONCR  
0170/1564 LEN=0036 INSTALLED UNKN  
036 "DIA CIRC CONCR  
0170/0978 LEN=0054 INSTALLED UNKN  
018 "DIA CIRC CONCR  
0170/0535 LEN=0037 INSTALLED UNKN  
018 "DIA CIRC CONCR  
0170/0373 LEN=0037 INSTALLED UNKN  
041056 FT 2 0 29021 0 00 0216+54  
5 0170/0000 LENGTH(AH 1864 BK 2562)  
048 "DIA CIR PLASTIC  
0160/2175 LEN=0040 INSTALLED UNKN  
018 "DIA CIR PLASTIC  
0160/1991 LEN=0040 INSTALLED 1997  
018 "DIA CIR PLASTIC  
0160/1833 LEN=0040 INSTALLED 2005

DIR: B TOTAL LEN: 8.837 MI. DIST: 09-4 SR: 1007  
LEFT MUN: DUBLIN T RIGHT MUN: DUBLIN T

EXTRACT DATE: 12/28/2024 ROADWAY MANAGEMENT SYSTEM PAGE NUMBER: 166  
PRINT DATE: 12/30/2024 SLD COUNTY/SR - ANNUAL PRINT COUNTY: FULTON

DIR: B TOTAL LEN: 8.837 MI. DIST: 09-4 SR: 1007  
LEFT MUN: LICKING CREEK T RIGHT MUN: LICKING CREEK T

LC FOR MILL RD  
(CONN)  
2 0 29021 0 00 0076+00 0110/0349  
MILL RD 027015 FT  
(T417) 0110/0000

028945 FT

024376 FT

022015 FT

0120/0583	024 "DIA CIRC CONCR
0120/0022	LEN=0036 INSTALLED UNKN
028945 FT	018 "DIA CIR PLASTIC
	LEN=0040 INSTALLED 2005
	2 0 29021 0 00 0095+57
	OVERLY RAKER RD
	(T406)
0120/0000	LENGTH(AH 2414 BK 1930)
0110/1750	018 "DIA CIR PLASTIC
0110/1390	LEN=0030 INSTALLED UNKN
0110/1080	018 "DIA CIRC CONCR
0110/0740	LEN=0040 INSTALLED UNKN
0110/0350	018 "DIA CIR PLASTIC
	LEN=0040 INSTALLED 2005
	018 "DIA CIRC CONCR
	LEN=0036 INSTALLED UNKN
	015 "DIA CIR PLASTIC
	LEN=0038 INSTALLED 2005
027015 FT	
0110/0000	LENGTH(AH 1930 BK 2639)
0100/1826	015 "DIA CIRC METAL
	LEN=0030 INSTALLED UNKN
0100/0723	015 "DIA CIR PLASTIC
	LEN=0040 INSTALLED 2005
024376 FT	2 0 29021 0 00 0049+46
0100/0000	LENGTH(AH 2639 BK 2361)
0090/0987	015 "DIA CIR PLASTIC
	LEN=0035 INSTALLED 2005
0090/0363	018 "DIA CIR PLASTIC
	LEN=0035 INSTALLED UNKN
0090/0017	018 "DIA CIR PLASTIC
022015 FT	LEN=0035 INSTALLED 2005
	2 0 29021 0 00 0026+35
	DUTCH CORNER RD
	(T407)
0090/0000	LENGTH(AH 2361 BK 2635)
	018 "DIA CIR PLASTIC

EXTRACT DATE: 12/28/2024 ROADWAY MANAGEMENT SYSTEM PAGE NUMBER: 165  
PRINT DATE: 12/30/2024 SLD COUNTY/SR - ANNUAL PRINT COUNTY: FULTON

DIR: B TOTAL LEN: 8.837 MI. DIST: 09-4 SR: 1007  
LEFT MUN: LICKING CREEK T RIGHT MUN: LICKING CREEK T

2 0 29021 0 00 0000+00 019380 FT  
LINCOLN HW  
(SR0030 SEG 0220/1244) 0080/0000  
019380 FT

2 0 29041 0 02 0165+10 015995 FT  
REUNION GROUND RD  
(T404) 0070/0000

0080/1196	LEN=0034	INSTALLED 2005
018 "DIA	CIRC CONCR	
0080/0953	LEN=0035	INSTALLED UNKN
0080/0235	018 "DIA	CIR PLASTIC
019380 FT	LEN=0044	INSTALLED 2005
INTER-BK	EEZY POINT RD	
	LINCOLN HW	
	(SR0030 SEG 0220/1244)	
0080/0000	LTH AH 002635	BK 000686
019380 FT		
7074/0000	LTH AH 000686	BK 003385
INTER-AHD	LINCOLN HW	
	(SR0030 SEG 0220/1947)	
	LINCOLN HW	
	(SR0030 SEG 0220/1947)	
0070/3385	018 "DIA	CIRC METAL
0070/3350	LEN=0048	INSTALLED UNKN
0070/3202	018 "DIA	CIR PLASTIC
0070/2899	LEN=0042	INSTALLED 2014
	015 "DIA	CIR PLASTIC
	LEN=0040	INSTALLED 2014
0070/2106	018 "DIA	CIR PLASTIC
	LEN=0033	INSTALLED 2014
0070/1665	015 "DIA	CIRC METAL
	LEN=0034	INSTALLED UNKN
0070/0557	015 "DIA	CIRC METAL
015995 FT	LEN=0033	INSTALLED UNKN
0070/0000	LENGTH(AH 3385	BK 3028)
0060/2656	015 "DIA	CIR PLASTIC
0060/2236	LEN=0070	INSTALLED 2005
0060/1797	015 "DIA	CIRC CONCR
0060/1582	LEN=0040	INSTALLED UNKN
0060/1284	015 "DIA	CIR PLASTIC
0060/0986	LEN=0041	INSTALLED UNKN
0060/0795	015 "DIA	CIR PLASTIC
0060/0541	LEN=0035	INSTALLED 1997
	015 "DIA	CIR PLASTIC
	LEN=0039	INSTALLED 1997
	018 "DIA	CIR PLASTIC
	LEN=0038	INSTALLED 1997
	018 "DIA	CIR PLASTIC
	LEN=0046	INSTALLED 1997
	015 "DIA	CIR PLASTIC
	LEN=0038	INSTALLED 2005

EXTRACT DATE: 12/28/2024 ROADWAY MANAGEMENT SYSTEM PAGE NUMBER: 164  
PRINT DATE: 12/30/2024 SLD COUNTY/SR - ANNUAL PRINT COUNTY: FULTON

DIR: B TOTAL LEN: 8.837 MI. DIST: 09-4 SR: 1007  
LEFT MUN: LICKING CREEK T RIGHT MUN: LICKING CREEK T

012967 FT

012967 FT

2 0 29041 0 02 0135+05  
015 "DIA CIRC METAL  
LEN=0040 INSTALLED 1997  
LENGTH(AH 3028 BK 2585)  
018 "DIA CIRC CONCR  
LEN=0030 INSTALLED 1988  
018 "DIA CIRC PLASTIC  
LEN=0030 INSTALLED 1988  
018 "DIA CIRC CONCR  
LEN=0031 INSTALLED 1988  
DEER HAVEN RD  
(PRDR)  
015 "DIA CIRC PLASTIC  
LEN=0031 INSTALLED 1988  
018 "DIA CIRC PLASTIC  
LEN=0030 INSTALLED 1988  
018 "DIA CIRC PLASTIC  
LEN=0039 INSTALLED 2014

0060/0000

0050/2254

0050/2105

0050/1955

0050/1861

0050/1643

0050/1220

0050/0769

0050/0050

010382 FT

BMS EN 29/1007/0050/0000  
2 0 29041 0 01 0108+35  
PATTERSON RN  
BMSBG 29/1007/0050/0000

0050/0000

0040/2870

0040/2328

0040/2165

0040/2005

0040/1932

0040/1465

LENGTH(AH 2585 BK 3247)  
018 "DIA CIRC CONCR  
LEN=0033 INSTALLED UNKN  
015 "DIA CIRC PLASTIC  
LEN=0037 INSTALLED 1997  
015 "DIA CIRC PLASTIC  
LEN=0037 INSTALLED 1997  
015 "DIA CIRC PLASTIC  
LEN=0035 INSTALLED UNKN  
015 "DIA CIRC PLASTIC  
LEN=0036 INSTALLED 1997  
045 "DIA CIRC CONCR  
LEN=0037 INSTALLED UNKN

0040/0825

0040/0532

007135 FT

0040/0000

0030/2479

0030/2056

0030/1840

015 "DIA CIRC PLASTIC  
LEN=0033 INSTALLED 1997  
036 "DIA CIRC CONCR  
LEN=0034 INSTALLED UNKN  
2 0 29041 0 01 0075+70  
LENGTH(AH 3247 BK 2505)  
STRAIT WAY DR  
(PRDR)  
018 "DIA CIRC CONCR  
LEN=0044 INSTALLED UNKN  
018 "DIA CIRC CONCR  
LEN=0044 INSTALLED UNKN  
030 "DIA CIRC CONCR

010382 FT

007135 FT

EXTRACT DATE: 12/28/2024 ROADWAY MANAGEMENT SYSTEM PAGE NUMBER: 163  
PRINT DATE: 12/30/2024 SLD COUNTY/SR - ANNUAL PRINT COUNTY: FULTON

DIR: B TOTAL LEN: 8.837 MI. DIST: 09-4 SR: 1007  
LEFT MUN: LICKING CREEK T RIGHT MUN: LICKING CREEK T

004630 FT

002249 FT

000000 FT

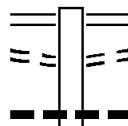
0030/1599	LEN=0036	INSTALLED	UNKN
0030/1482	015 "DIA	CIRC METAL	UNKN
0030/1198	LEN=0046	INSTALLED	UNKN
0030/0649	036 "DIA	CIRC CONCR	UNKN
0030/0264	LEN=0038	INSTALLED	UNKN
004630 FT	030 "DIA	CIRC METAL	UNKN
0030/0000	LEN=0033	INSTALLED	UNKN
0020/1950	018 "DIA	CIR PLASTIC	2014
0020/1518	LEN=0035	INSTALLED	2014
0020/0840	2 0 29041	0 01 0050+50	
0020/0710	5 LENGTH(AH	2505 BK 2381)	
0020/0500	018 "DIA	CIR PLASTIC	
0020/0270	LEN=0031	INSTALLED	UNKN
002249 FT	018 "DIA	CIR PLASTIC	
0020/0000	LEN=0033	INSTALLED	2014
0010/1998	036 "DIA	CIRC METAL	
0010/1895	LEN=0033	INSTALLED	UNKN
0010/1499	015 "DIA	CIR PLASTIC	
0010/1430	LEN=0033	INSTALLED	UNKN
0010/1254	015 "DIA	CIR PLASTIC	
0010/1092	LEN=0036	INSTALLED	UNKN
0010/0738	024 "DIA	CIRC METAL	
0010/0162	LEN=0043	INSTALLED	UNKN
0010/0020	2 0 29041	0 01 0026+16	
000000 FT	5 LENGTH(AH	2381 BK 2249)	
NC PA	015 "DIA	CIRC METAL	
	LEN=0040	INSTALLED	UNKN
	015 "DIA	CIR PLASTIC	
	LEN=0040	INSTALLED	2005
	CREEK RD		
	(T388)		
	BMSSEN 29/1007/0010/1254		
	2 0 29041	0 00 0012+74	
	LICKING CREEK		
	BMSBG 29/1007/0010/1254		
	015 "DIA	CIRC METAL	
	LEN=0060	INSTALLED	2004
	024 "DIA	CIR PLASTIC	
	LEN=0086	INSTALLED	2004
	018 "DIA	CIR PLASTIC	
	LEN=0060	INSTALLED	2004
	015 "DIA	CIR PLASTIC	
	LEN=0050	INSTALLED	2004
	2 0 29041	0 00 0000+00	
	000000 FT		
	TTTERSON RUN RD		
	PLEASANT RIDGE RD		
	(SR0655 SEG 0330/0315)		
	MFC BEGIN = E		
5	0010/0000	LENGTH(AH	2249 BK 0000)

EXTRACT DATE: 12/28/2024 ROADWAY MANAGEMENT SYSTEM PAGE NUMBER: 162  
PRINT DATE: 12/30/2024 SLD COUNTY/SR - ANNUAL PRINT COUNTY: FULTON  
DIR: B TOTAL LEN: 1.430 MI. DIST: 09-4 SR: 1006  
LEFT MUN: TODD T RIGHT MUN: TODD T

FROM 0030/0400 SH  
(CONN)

007548 FT

0040/0812



007548 FT LINCOLN HW  
(SR0030 SEG 0403/0524)  
0040/0926 (SR0030 SEG 0400/0524)  
TO 0030/0400 SH  
0040/0812 (CONN)  
024" DIA CIRC METAL  
0040/0362 LEN=0185 INSTALLED 1988

DIR: B	DIST: 09-4	SR: 1006
LEFT MUN: TODD T	RIGHT MUN: TODD T	
TOTAL LEN: 1.430 MI.		
		TODD
	0040/0300	AYR T
	0040/0169	018 "DIA CIRC CONCR
006622 FT	006622 FT	LEN=0056 INSTALLED 1988
		1 0 00037 0 00 0094+76
		018 "DIA CIRC CONCR
		LEN=0140 INSTALLED 1988
	5 0040/0000	LENGTH(AH 0926 BK 0814)
		024 "DIA CIRC CONCR
	0030/0596	LEN=0140 INSTALLED 1988
		018 "DIA CIRC CONCR
	0030/0424	LEN=0065 INSTALLED 1988
AYR		
ODD T		
0030/0421		
		018 "DIA CIRC CONCR
	0030/0058	LEN=0056 INSTALLED 2002
005808 FT	005808 FT	1 0 00037 0 00 0086+62
	5 0030/0000	LENGTH(AH 0814 BK 3260)
		015 "DIA CIRC METAL
	0020/2927	LEN=0036 INSTALLED 1988
		018 "DIA CIRC CONCR
	0020/2562	LEN=0048 INSTALLED 2002
		018 "DIA CIRC CONCR
	0020/2055	LEN=0048 INSTALLED 2002
		018 "DIA CIRC CONCR
	0020/1659	LEN=0064 INSTALLED 2002
		018 "DIA CIRC CONCR
	0020/1475	LEN=0048 INSTALLED 2002
		015 "DIA CIRC CONCR
	0020/1117	LEN=0064 INSTALLED 2002
002548 FT	002548 FT	1 0 00037 0 00 0054+27
	5 0020/0000	LENGTH(AH 3260 BK 2548)
RESERVOIR RD		
(T407)		
0010/1715		
		024 "DIA CIRC METAL
	0010/1507	LEN=0058 INSTALLED 1988
		HORTON DR
	0010/1436	(T505)
STATE DR		
(PRDR)		
0010/0561		
000000 FT		
		000000 FT
		1 0 00037 0 00 0029+40
		NC LI
		BUCHANAN TR
		(SR0016 SEG 0030/0000)
		MFC BEGIN = D
	5 0010/0000	LENGTH(AH 2548 BK 0000)
INCOLN WY EAST		
(SR0016 SEG 0030/0000)		
0010/0000		



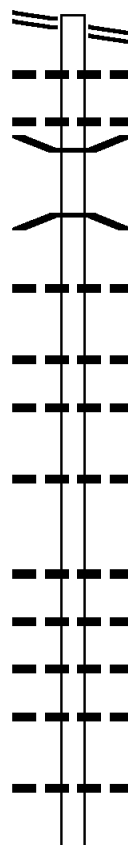
EXTRACT DATE: 12/28/2024 ROADWAY MANAGEMENT SYSTEM PAGE NUMBER: 160  
PRINT DATE: 12/30/2024 SLD COUNTY/SR - ANNUAL PRINT COUNTY: FULTON

DIR: B TOTAL LEN: 12.339 MI. DIST: 09-4 SR: 1005  
LEFT MUN: DUBLIN T RIGHT MUN: DUBLIN T

GRIST MILL RD 065152 FT  
(SR1010 SEG 0030/2297) 0250/3353

061799 FT

059286 FT



065152 FT	GRIST MILL RD
0250/3353	(SR1010 SEG 0030/2297)
0250/2996	015 "DIA CIR PLASTIC
0250/2810	LEN=0040 INSTALLED 2002
0250/2657	036 "DIA CIR PLASTIC
	LEN=0036 INSTALLED UNKN
	BMSSEN 29/1005/0250/2607
	2 0 29044 0 00 0311+43
	L. AUGHWICK C
0250/2607	BMSBG 29/1005/0250/2607
	018 "DIA CIR PLASTIC
0250/1900	LEN=0030 INSTALLED UNKN
	018 "DIA CIR PLASTIC
0250/1175	LEN=0029 INSTALLED UNKN
	018 "DIA CIR PLASTIC
0250/1030	LEN=0030 INSTALLED UNKN
	018 "DIA CIR PLASTIC
0250/0322	LEN=0030 INSTALLED UNKN
061799 FT	2 0 29044 0 00 0286+00
0250/0000	LENGTH(AH 3353 BK 2513)
	036 "DIA CIR PLASTIC
0240/2447	LEN=0040 INSTALLED UNKN
	018 "DIA CIR PLASTIC
0240/1900	LEN=0034 INSTALLED UNKN
	018 "DIA CIR PLASTIC
0240/1780	LEN=0036 INSTALLED UNKN
	018 "DIA CIRC METAL
0240/1287	LEN=0042 INSTALLED UNKN
	024 "DIA CIR PLASTIC
0240/0586	LEN=0036 INSTALLED UNKN
059286 FT	2 0 29044 0 00 0260+84
0240/0000	LENGTH(AH 2513 BK 2528)

EXTRACT DATE: 12/28/2024 ROADWAY MANAGEMENT SYSTEM PAGE NUMBER: 159  
PRINT DATE: 12/30/2024 SLD COUNTY/SR - ANNUAL PRINT COUNTY: FULTON  
DIR: B TOTAL LEN: 12.339 MI. DIST: 09-4 SR: 1005  
LEFT MUN: DUBLIN T RIGHT MUN: DUBLIN T

056758 FT

054248 FT

0230/2120	015 "DIA LEN=0045	CIRC METAL INSTALLED UNKN
0230/1510	042 "DIA LEN=0064	CIRC CONCR INSTALLED UNKN
0230/1422	018 "DIA LEN=0040	CIR PLASTIC INSTALLED UNKN
0230/0760	018 "DIA LEN=0032	CIRC CONCR INSTALLED UNKN
0230/0277	018 "DIA LEN=0034	CIRC CONCR INSTALLED UNKN
056758 FT	2 0 29044	0 00 0235+49
0230/0000	LENGTH(AH	2528 BK 2510)
0220/2445	024 "DIA LEN=0008	CIR PLASTIC INSTALLED 2006
0220/2034	018 "DIA LEN=0034	CIR PLASTIC INSTALLED UNKN
0220/1705	030 "DIA LEN=0042	CIR PLASTIC INSTALLED UNKN
0220/1602	018 "DIA LEN=0036	CIR PLASTIC INSTALLED UNKN
0220/1281	030 "DIA LEN=0054	CIR PLASTIC INSTALLED UNKN
0220/0920	018 "DIA LEN=0036	CIR PLASTIC INSTALLED UNKN
0220/0731	018 "DIA LEN=0036	CIR PLASTIC INSTALLED UNKN
0220/0513	018 "DIA LEN=0034	CIR PLASTIC INSTALLED UNKN
0220/0424	024 "DIA LEN=0036	CIR PLASTIC INSTALLED UNKN
0220/0286	018 "DIA LEN=0040	CIRC CONCR INSTALLED 2003
054248 FT	2 0 29044	0 00 0210+28
0220/0000	LENGTH(AH	2510 BK 2515)
0210/2100	024 "DIA LEN=0066	CIR PLASTIC INSTALLED UNKN
0210/1770	018 "DIA LEN=0045	CIR PLASTIC INSTALLED UNKN
0210/1259	018 "DIA LEN=0040	CIR PLASTIC INSTALLED UNKN
0210/0711	018 "DIA LEN=0040	CIR PLASTIC INSTALLED 1999
0210/0358	024 "DIA LEN=0040	CIRC METAL INSTALLED UNKN
0210/0239	015 "DIA LEN=0040	CIRC METAL INSTALLED UNKN
0210/0086	018 "DIA LEN=0036	CIRC CONCR INSTALLED UNKN

EXTRACT DATE: 12/28/2024 ROADWAY MANAGEMENT SYSTEM PAGE NUMBER: 158  
PRINT DATE: 12/30/2024 SLD COUNTY/SR - ANNUAL PRINT COUNTY: FULTON

DIR: B TOTAL LEN: 12.339 MI. DIST: 09-4 SR: 1005  
LEFT MUN: DUBLIN T RIGHT MUN: DUBLIN T

051733 FT

051733 FT 2 0 29044 0 00 0184+93  
S 0210/0000 LENGTH(AH 2515 BK 2526)

--|--

018 "DIA CIR PLASTIC

--|--

0200/2240 LEN=0034 INSTALLED UNKN

--|--

015 "DIA CIR PLASTIC

--|--

0200/2140 LEN=0037 INSTALLED UNKN

--|--

018 "DIA CIR PLASTIC

--|--

0200/1942 LEN=0008 INSTALLED 2006

--|--

018 "DIA CIR PLASTIC

--|--

0200/1705 LEN=0037 INSTALLED UNKN

--|--

018 "DIA CIR PLASTIC

--|--

0200/1390 LEN=0037 INSTALLED UNKN

--|--

018 "DIA CIR PLASTIC

--|--

0200/1140 LEN=0036 INSTALLED UNKN

--|--

018 "DIA CIR PLASTIC

--|--

0200/0695 LEN=0036 INSTALLED UNKN

--|--

024 "DIA CIR PLASTIC

--|--

0200/0288 LEN=0036 INSTALLED UNKN

--|--

S 049207 FT 2 0 29044 0 00 0159+37

049207 FT

--|--

0200/0000 LENGTH(AH 2526 BK 2568)

--|--

024 "DIA CIR PLASTIC

--|--

0190/2142 LEN=0037 INSTALLED UNKN

--|--

015 "DIA CIR PLASTIC

--|--

0190/1958 LEN=0037 INSTALLED UNKN

--|--

015 "DIA CIR PLASTIC

--|--

0190/1880 LEN=0037 INSTALLED UNKN

--|--

015 "DIA CIR PLASTIC

FORESTRY RD FORBES RD  
(PARK)

0190/0246

--|--

--|--

0190/1245 LEN=0037 INSTALLED UNKN

--|--

018 "DIA CIR PLASTIC

--|--

0190/1012 LEN=0038 INSTALLED UNKN

--|--

018 "DIA CIR PLASTIC

--|--

0190/0484 LEN=0038 INSTALLED 2000

--|--

018 "DIA CIR PLASTIC

--|--

0190/0349 LEN=0035 INSTALLED UNKN

DUBLIN

TODD T

BMSSEN 29/1005/0190/0000

2 0 29044 0 00 0133+38

S BR LITTLE AUGHWICK CR

BMSBG 29/1005/0190/0000

LENGTH(AH 2568 BK 2294)

015 "DIA CIR PLASTIC

LEN=0034 INSTALLED UNKN

0180/1996

015 "DIA CIR PLASTIC

LEN=0034 INSTALLED UNKN

0180/1010

015 "DIA CIR PLASTIC

LEN=0034 INSTALLED UNKN

0180/1010

EXTRACT DATE: 12/28/2024 ROADWAY MANAGEMENT SYSTEM PAGE NUMBER: 157  
PRINT DATE: 12/30/2024 SLD COUNTY/SR - ANNUAL PRINT COUNTY: FULTON

DIR: B TOTAL LEN: 12.339 MI. DIST: 09-4 SR: 1005  
LEFT MUN: TODD T RIGHT MUN: TODD T

044345 FT

041724 FT

WAGNER TRAIL RD  
(FRST)

0160/1183

--	--	0180/0863	015 "DIA	CIRC METAL
--	--	0180/0643	LEN=0034	INSTALLED UNKN
--	--	0180/0596	018 "DIA	CIR PLASTIC
--	--	0180/0317	LEN=0039	INSTALLED 1999
--	--	0180/0111	018 "DIA	CIR PLASTIC
--	--	044345 FT	LEN=0045	INSTALLED UNKN
--	--	5 0180/0000	015 "DIA	CIR PLASTIC
--	--	0170/2358	LEN=0034	INSTALLED UNKN
--	--	0170/2038	015 "DIA	CIR PLASTIC
--	--	0170/1765	LEN=0034	INSTALLED UNKN
--	--	0170/1452	015 "DIA	CIR PLASTIC
--	--	0170/1281	LEN=0034	INSTALLED UNKN
--	--	0170/1050	018 "DIA	CIR PLASTIC
--	--	0170/0882	LEN=0034	INSTALLED UNKN
--	--	0170/0781	018 "DIA	CIR PLASTIC
--	--	0170/0609	LEN=0035	INSTALLED UNKN
--	--	0170/0419	018 "DIA	CIR PLASTIC
--	--	0170/0178	LEN=0035	INSTALLED UNKN
--	--	5 041724 FT	015 "DIA	CIR PLASTIC
--	--	5 0170/0000	LEN=0034	INSTALLED UNKN
--	--	0160/2450	2 0 29044 0 00 0110+49	
--	--	0160/2265	LENGTH(AH 2294 BK 2621)	
--	--	0160/1861	024 "DIA	CIR PLASTIC
--	--		LEN=0045	INSTALLED UNKN
--	--		018 "DIA	CIR PLASTIC
--	--		LEN=0042	INSTALLED UNKN
--	--		018 "DIA	CIR PLASTIC
--	--		LEN=0042	INSTALLED UNKN
--	--		018 "DIA	CIR PLASTIC
--	--		LEN=0043	INSTALLED UNKN
--	--		018 "DIA	CIRC METAL
--	--		LEN=0043	INSTALLED UNKN
--	--		018 "DIA	CIRC METAL

DIR: B TOTAL LEN: 12.339 MI. DIST: 09-4 SR: 1005  
LEFT MUN: TODD T RIGHT MUN: TODD T

038986 FT																																																																																																																																																																																																																																																																																																																																																																																																																																																																																																																																																																																																																																																																																																																																																																																																																																																																																																																																																																																																																																																																																																																																																																																																																																																																																																																																																																																																																																																																																																	
-----------	--	--	--	--	--	--	--	--	--	--	--	--	--	--	--	--	--	--	--	--	--	--	--	--	--	--	--	--	--	--	--	--	--	--	--	--	--	--	--	--	--	--	--	--	--	--	--	--	--	--	--	--	--	--	--	--	--	--	--	--	--	--	--	--	--	--	--	--	--	--	--	--	--	--	--	--	--	--	--	--	--	--	--	--	--	--	--	--	--	--	--	--	--	--	--	--	--	--	--	--	--	--	--	--	--	--	--	--	--	--	--	--	--	--	--	--	--	--	--	--	--	--	--	--	--	--	--	--	--	--	--	--	--	--	--	--	--	--	--	--	--	--	--	--	--	--	--	--	--	--	--	--	--	--	--	--	--	--	--	--	--	--	--	--	--	--	--	--	--	--	--	--	--	--	--	--	--	--	--	--	--	--	--	--	--	--	--	--	--	--	--	--	--	--	--	--	--	--	--	--	--	--	--	--	--	--	--	--	--	--	--	--	--	--	--	--	--	--	--	--	--	--	--	--	--	--	--	--	--	--	--	--	--	--	--	--	--	--	--	--	--	--	--	--	--	--	--	--	--	--	--	--	--	--	--	--	--	--	--	--	--	--	--	--	--	--	--	--	--	--	--	--	--	--	--	--	--	--	--	--	--	--	--	--	--	--	--	--	--	--	--	--	--	--	--	--	--	--	--	--	--	--	--	--	--	--	--	--	--	--	--	--	--	--	--	--	--	--	--	--	--	--	--	--	--	--	--	--	--	--	--	--	--	--	--	--	--	--	--	--	--	--	--	--	--	--	--	--	--	--	--	--	--	--	--	--	--	--	--	--	--	--	--	--	--	--	--	--	--	--	--	--	--	--	--	--	--	--	--	--	--	--	--	--	--	--	--	--	--	--	--	--	--	--	--	--	--	--	--	--	--	--	--	--	--	--	--	--	--	--	--	--	--	--	--	--	--	--	--	--	--	--	--	--	--	--	--	--	--	--	--	--	--	--	--	--	--	--	--	--	--	--	--	--	--	--	--	--	--	--	--	--	--	--	--	--	--	--	--	--	--	--	--	--	--	--	--	--	--	--	--	--	--	--	--	--	--	--	--	--	--	--	--	--	--	--	--	--	--	--	--	--	--	--	--	--	--	--	--	--	--	--	--	--	--	--	--	--	--	--	--	--	--	--	--	--	--	--	--	--	--	--	--	--	--	--	--	--	--	--	--	--	--	--	--	--	--	--	--	--	--	--	--	--	--	--	--	--	--	--	--	--	--	--	--	--	--	--	--	--	--	--	--	--	--	--	--	--	--	--	--	--	--	--	--	--	--	--	--	--	--	--	--	--	--	--	--	--	--	--	--	--	--	--	--	--	--	--	--	--	--	--	--	--	--	--	--	--	--	--	--	--	--	--	--	--	--	--	--	--	--	--	--	--	--	--	--	--	--	--	--	--	--	--	--	--	--	--	--	--	--	--	--	--	--	--	--	--	--	--	--	--	--	--	--	--	--	--	--	--	--	--	--	--	--	--	--	--	--	--	--	--	--	--	--	--	--	--	--	--	--	--	--	--	--	--	--	--	--	--	--	--	--	--	--	--	--	--	--	--	--	--	--	--	--	--	--	--	--	--	--	--	--	--	--	--	--	--	--	--	--	--	--	--	--	--	--	--	--	--	--	--	--	--	--	--	--	--	--	--	--	--	--	--	--	--	--	--	--	--	--	--	--	--	--	--	--	--	--	--	--	--	--	--	--	--	--	--	--	--	--	--	--	--	--	--	--	--	--	--	--	--	--	--	--	--	--	--	--	--	--	--	--	--	--	--	--	--	--	--	--	--	--	--	--	--	--	--	--	--	--	--	--	--	--	--	--	--	--	--	--	--	--	--	--	--	--	--	--	--	--	--	--	--	--	--	--	--	--	--	--	--	--	--	--	--	--	--	--	--	--	--	--	--	--	--	--	--	--	--	--	--	--	--	--	--	--	--	--	--	--	--	--	--	--	--	--	--	--	--	--	--	--	--	--	--	--	--	--	--	--	--	--	--	--	--	--	--	--	--	--	--	--	--	--	--	--	--	--	--	--	--	--	--	--	--	--	--	--	--	--	--	--	--	--	--	--	--	--	--	--	--	--	--	--	--	--	--	--	--	--	--	--	--	--	--	--	--	--	--	--	--	--	--	--	--	--	--	--	--	--	--	--	--	--	--	--	--	--	--	--	--	--	--	--	--	--	--	--	--	--	--	--	--	--	--	--	--	--	--	--	--	--	--	--	--	--	--	--	--	--	--	--	--	--	--	--	--	--	--	--	--	--	--	--	--	--	--	--	--	--	--	--	--	--	--	--	--	--	--	--	--	--	--	--	--	--	--	--	--	--	--	--	--	--	--	--	--	--	--	--	--	--	--	--	--	--	--	--	--	--	--	--	--	--	--	--	--	--	--	--	--	--	--	--	--	--	--	--	--	--	--	--	--	--	--	--	--	--	--	--	--	--	--	--	--	--	--	--	--	--	--	--	--	--	--	--	--	--	--	--	--	--	--	--	--	--	--	--	--	--	--	--	--	--	--	--	--	--	--	--	--	--	--	--	--	--	--	--	--	--	--	--	--	--	--	--	--	--	--	--	--	--	--	--	--	--	--	--	--	--	--	--	--	--	--	--	--	--	--	--	--	--	--	--	--	--	--	--	--	--	--	--	--	--	--	--	--	--	--	--	--	--	--	--	--	--	--	--	--	--	--	--	--	--	--	--	--	--	--	--	--	--	--	--	--	--	--	--	--	--	--	--	--	--	--	--	--	--	--	--	--	--	--	--	--	--	--	--	--	--	--	--	--	--	--	--	--	--	--	--	--	--	--	--	--	--	--	--	--	--	--	--	--	--	--	--	--	--	--	--	--	--	--	--	--	--	--	--	--	--	--	--	--	--	--	--	--	--	--	--	--	--	--	--	--	--	--	--	--	--	--	--	--	--	--	--	--	--	--	--	--	--	--	--	--	--	--	--	--	--	--	--	--	--	--	--	--	--	--	--	--	--	--	--	--	--	--	--	--	--	--	--	--	--	--	--	--	--	--	--	--	--	--	--	--	--	--	--	--	--	--	--	--	--	--	--	--	--	--	--	--	--	--	--	--	--	--	--	--	--	--	--	--	--	--	--	--	--	--	--	--	--	--	--	--	--	--	--	--	--	--	--	--	--	--	--	--	--	--	--	--	--	--	--	--	--	--	--	--	--	--	--	--	--	--	--	--	--	--	--	--	--	--	--	--	--	--	--	--	--

DIR: B TOTAL LEN: 12.339 MI. DIST: 09-4 SR: 1005  
LEFT MUN: TODD T RIGHT MUN: TODD T

EXTRACT DATE: 12/28/2024 ROADWAY MANAGEMENT SYSTEM PAGE NUMBER: 154  
PRINT DATE: 12/30/2024 SLD COUNTY/SR - ANNUAL PRINT COUNTY: FULTON

DIR: B TOTAL LEN: 12.339 MI. DIST: 09-4 SR: 1005  
LEFT MUN: TODD T RIGHT MUN: TODD T

	0110/0591	LEN=0035	INSTALLED	2006
	015 "DIA	CIR PLASTIC		
	0110/0427	LEN=0030	INSTALLED	2004
	015 "DIA	CIR PLASTIC		
	0110/0310	LEN=0027	INSTALLED	UNKN
	015 "DIA	CIR PLASTIC		
	0110/0183	LEN=0024	INSTALLED	UNKN
025434 FT	025434 FT	2 0 29045	0 00 0255+19	
	0110/0000	LENGTH(AH	2487 BK	2783)
	018 "DIA	CIRC CONCR		
	0100/2740	LEN=0036	INSTALLED	UNKN
	018 "DIA	CIR PLASTIC		
	0100/2529	LEN=0030	INSTALLED	1996
	015 "DIA	CIR PLASTIC		
	0100/2332	LEN=0030	INSTALLED	2004
	018 "DIA	CIRC CONCR		
	0100/2017	LEN=0036	INSTALLED	UNKN
	018 "DIA	CIRC CONCR		
	0100/1804	LEN=0036	INSTALLED	UNKN
	015 "DIA	CIR PLASTIC		
	0100/1416	LEN=0030	INSTALLED	UNKN
	018 "DIA	CIR PLASTIC		
	0100/1032	LEN=0040	INSTALLED	2004
	015 "DIA	CIRC CONCR		
	0100/0512	LEN=0016	INSTALLED	2004
022651 FT	0100/0024	BMSSEN	29/1005/0100/0000	
	022651 FT	2 0 29045	0 00 0227+38	
		SB.L.AUG	CRK	
	0100/0000	BMSBG	29/1005/0100/0000	
		LENGTH(AH	2783 BK	1654)
CREEK CROSSING TR (FRST)	0090/1474	015 "DIA	CIR PLASTIC	
		LEN=0030	INSTALLED	UNKN
		015 "DIA	CIR PLASTIC	
		LEN=0030	INSTALLED	UNKN
		018 "DIA	CIR PLASTIC	
		LEN=0030	INSTALLED	UNKN
		015 "DIA	CIR PLASTIC	
		LEN=0030	INSTALLED	UNKN
		015 "DIA	CIR PLASTIC	
		LEN=0030	INSTALLED	UNKN
		018 "DIA	CIR PLASTIC	
		LEN=0030	INSTALLED	UNKN
020997 FT	020997 FT	2 0 29045	0 00 0210+55	
	0090/0000	LENGTH(AH	1654 BK	2513)
		015 "DIA	CIR PLASTIC	
		LEN=0030	INSTALLED	UNKN
		015 "DIA	CIR PLASTIC	
		LEN=0030	INSTALLED	UNKN

EXTRACT DATE: 12/28/2024 ROADWAY MANAGEMENT SYSTEM PAGE NUMBER: 153  
PRINT DATE: 12/30/2024 SLD COUNTY/SR - ANNUAL PRINT COUNTY: FULTON

DIR: B TOTAL LEN: 12.339 MI. DIST: 09-4 SR: 1005  
LEFT MUN: TODD T RIGHT MUN: TODD T

018484 FT

015166 FT

0080/2079	015 " DIA	CIR PLASTIC
	LEN=0021	INSTALLED UNKN
0080/1800	018 " DIA	CIR PLASTIC
	LEN=0035	INSTALLED UNKN
0080/1560	018 " DIA	CIR PLASTIC
	LEN=0034	INSTALLED UNKN
0080/1354	018 " DIA	CIRC METAL
	LEN=0031	INSTALLED UNKN
0080/1135	018 " DIA	CIRC METAL
	LEN=0035	INSTALLED 2004
0080/0907	018 " DIA	CIR PLASTIC
	LEN=0040	INSTALLED 2004
0080/0693	024 " DIA	CIRC METAL
	LEN=0027	INSTALLED UNKN
0080/0512	015 " DIA	CIRC CONCR
	LEN=0040	INSTALLED 2004
0080/0411	018 " DIA	CIRC CONCR
	LEN=0023	INSTALLED UNKN
0080/0192	015 " DIA	CIRC CONCR
	LEN=0040	INSTALLED 2004
018484 FT	2 0 29045	0 00 0185+46
	LTTL.AUGHWICK	
	STRUCTURE	LENGTH 9 FT
	BMSID 29/1005/0080/0000	
0080/0000	LENGTH(AH 2513	BK 3318)
0070/2560	015 " DIA	CIRC CONCR
	LEN=0032	INSTALLED 2003
0070/2462	015 " DIA	CIR PLASTIC
	LEN=0022	INSTALLED UNKN
0070/2073	018 " DIA	CIR PLASTIC
	LEN=0021	INSTALLED UNKN
0070/1815	018 " DIA	CIR PLASTIC
	LEN=0040	INSTALLED 2004
0070/1575	015 " DIA	CIR PLASTIC
	LEN=0024	INSTALLED UNKN
0070/1346	018 " DIA	CIR PLASTIC
	LEN=0040	INSTALLED 2004
0070/1119	018 " DIA	CIR PLASTIC
	LEN=0040	INSTALLED 2004
0070/0654	015 " DIA	CIRC CONCR
	LEN=0027	INSTALLED UNKN
0070/0507	018 " DIA	CIR PLASTIC
	LEN=0040	INSTALLED 2004
0070/0351	018 " DIA	CIR PLASTIC
	LEN=0035	INSTALLED 2004
0070/0150	018 " DIA	CIRC CONCR
	LEN=0030	INSTALLED UNKN
015166 FT	2 0 29045	0 00 0152+90
	018 " DIA	CIR PLASTIC



EXTRACT DATE: 12/28/2024 ROADWAY MANAGEMENT SYSTEM PAGE NUMBER: 152  
PRINT DATE: 12/30/2024 SLD COUNTY/SR - ANNUAL PRINT COUNTY: FULTON

DIR: B TOTAL LEN: 12.339 MI. DIST: 09-4 SR: 1005  
LEFT MUN: TODD T RIGHT MUN: TODD T

012609 FT

010125 FT

5	0070/0000	LEN=0040	INSTALLED	2004
		LENGTH(AH	3318	BK 2557)
		018 "DIA	CIR PLASTIC	
	0060/2251	LEN=0040	INSTALLED	2004
		018 "DIA	CIRC CONCR	
	0060/2011	LEN=0028	INSTALLED	UNKN
		015 "DIA	CIRC CONCR	
	0060/1785	LEN=0008	INSTALLED	2003
		018 "DIA	CIRC CONCR	
	0060/1567	LEN=0028	INSTALLED	UNKN
		024 "DIA	CIRC CONCR	
	0060/1357	LEN=0008	INSTALLED	2003
		018 "DIA	CIR PLASTIC	
	0060/0954	LEN=0080	INSTALLED	2003
		015 "DIA	CIRC CONCR	
	0060/0723	LEN=0033	INSTALLED	UNKN
		018 "DIA	CIRC CONCR	
	0060/0408	LEN=0032	INSTALLED	2004
	012609 FT	2 0 29045	0 00 0126+68	
		018 "DIA	CIRC CONCR	
		LEN=0032	INSTALLED	UNKN
5	0060/0000	LENGTH(AH	2557	BK 2484)
		018 "DIA	CIRC CONCR	
	0050/2284	LEN=0040	INSTALLED	UNKN
		018 "DIA	CIR PLASTIC	
	0050/1853	LEN=0032	INSTALLED	UNKN
		015 "DIA	CIR PLASTIC	
	0050/1485	LEN=0024	INSTALLED	UNKN
		018 "DIA	CIR PLASTIC	
	0050/1090	LEN=0052	INSTALLED	2001
		015 "DIA	CIR PLASTIC	
	0050/0746	LEN=0026	INSTALLED	UNKN
		018 "DIA	CIRC CONCR	
	0050/0454	LEN=0029	INSTALLED	UNKN
	010125 FT	2 0 29045	0 00 0100+92	
		018 "DIA	CIR PLASTIC	
		LEN=0050	INSTALLED	2001
5	0050/0000	LENGTH(AH	2484	BK 2530)
		018 "DIA	CIRC CONCR	
	0040/2362	LEN=0037	INSTALLED	UNKN
		015 "DIA	CIR PLASTIC	
	0040/2160	LEN=0024	INSTALLED	UNKN
		015 "DIA	CIR PLASTIC	
	0040/1924	LEN=0030	INSTALLED	UNKN
		018 "DIA	CIR PLASTIC	
	0040/1560	LEN=0045	INSTALLED	UNKN
		018 "DIA	CIR PLASTIC	
	0040/1164	LEN=0050	INSTALLED	2001
		018 "DIA	CIR PLASTIC	
	0040/0877	LEN=0040	INSTALLED	UNKN

EXTRACT DATE: 12/28/2024 ROADWAY MANAGEMENT SYSTEM PAGE NUMBER: 151  
PRINT DATE: 12/30/2024 SLD COUNTY/SR - ANNUAL PRINT COUNTY: FULTON

DIR: B TOTAL LEN: 12.339 MI. DIST: 09-4 SR: 1005  
LEFT MUN: TODD T RIGHT MUN: TODD T

007595 FT

005105 FT

002638 FT

000000 FT

0040/0560	018 "DIA	CIR PLASTIC
	LEN=0050	INSTALLED 2001
0040/0300	018 "DIA	CIR PLASTIC
	LEN=0033	INSTALLED UNKN
007595 FT	2 0 29045	0 00 0075+39
0040/0000	LENGTH(AH	2530 BK 2490)
	018 "DIA	CIRC CONCR
0030/2279	LEN=0039	INSTALLED UNKN
	018 "DIA	CIRC CONCR
0030/2011	LEN=0041	INSTALLED UNKN
	018 "DIA	CIRC CONCR
0030/1643	LEN=0038	INSTALLED UNKN
	018 "DIA	CIRC CONCR
0030/1264	LEN=0043	INSTALLED UNKN
	018 "DIA	CIRC CONCR
0030/0817	LEN=0043	INSTALLED UNKN
	018 "DIA	CIRC CONCR
0030/0620	LEN=0041	INSTALLED UNKN
	015 "DIA	CIR PLASTIC
0030/0350	LEN=0047	INSTALLED 2001
	015 "DIA	CIR PLASTIC
0030/0137	LEN=0040	INSTALLED UNKN
005105 FT	2 0 29045	0 00 0051+00
	TOWER RD	
	(TWP)	
0030/0000	LENGTH(AH	2490 BK 2467)
	018 "DIA	CIR PLASTIC
0020/1104	LEN=0035	INSTALLED UNKN
	018 "DIA	CIRC METAL
0020/0845	LEN=0022	INSTALLED UNKN
	2 0 29045	0 00 0026+38
002638 FT	LENGTH(AH	2467 BK 2638)
	OAK DR	
	(T595)	
0010/1757	015 "DIA	CIR PLASTIC
	LEN=0040	INSTALLED 2006
0010/1372	018 "DIA	CIRC CONCR
	LEN=0030	INSTALLED UNKN
0010/0784		
000000 FT	2 0 29045	0 00 0000+00
	NC AUGHWICK RD	
	LINCOLN HW	
	(SR0030	SEG 0450/2254)
	MFC BEGIN	= E
0010/0000	LENGTH(AH	2638 BK 0000)

EXTRACT DATE: 12/28/2024 ROADWAY MANAGEMENT SYSTEM PAGE NUMBER: 150  
PRINT DATE: 12/30/2024 SLD COUNTY/SR - ANNUAL PRINT COUNTY: FULTON

DIR: B TOTAL LEN: 1.977 MI. DIST: 09-4 SR: 1004  
LEFT MUN: MCCONNELLSBURG B RIGHT MUN: MCCONNELLSBURG B

010437 FT

BROOKLYN DR  
(T515)  
MCCONNELLSBURG  
TODD T

0050/1852

0050/1703

WASHABAUGH DR  
(T517)

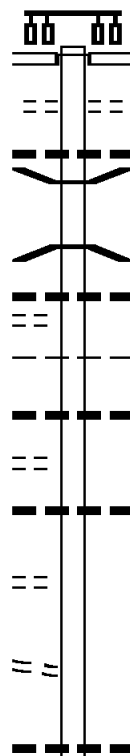
0050/0927

1 0 00039 0 04 0759+48 007349 FT  
PEACH ORCHARD RD  
(T516)

0050/0000

HERITAGE DR  
(TWP )

0040/1395



010437 FT  
INTER-AHD

LINCOLN WY  
(SR0016 SEG 0010/0000)  
SECOND ST  
(SR0522 SEG 0450/0000)

0050/3088

FIRST ST

0050/2578

(BORO)

0050/2264

015 "DIA CIRC METAL

0050/2139

LEN=0038 INSTALLED UNKN

BMSBN 29/1004/0050/2112  
1 0 00039 0 04 0780+19

0050/2112

BMSBG 29/1004/0050/2112

0050/1854

015 "DIA CIR PLASTIC  
LEN=0042 INSTALLED UNKN

0050/1703

MCCONNELLSBURG

0050/1414

AYR T

018 "DIA CAST IRON

LEN=0040 INSTALLED UNKN

0050/0486

024 "DIA CIRC CONCR

007349 FT

LEN=0040 INSTALLED UNKN

5 0050/0000 LENGTH(AH 3088 BK 2408)

0040/0503

015 "DIA CIR PLASTIC

LEN=0040 INSTALLED 1998

EXTRACT DATE: 12/28/2024 ROADWAY MANAGEMENT SYSTEM PAGE NUMBER: 149  
PRINT DATE: 12/30/2024 SLD COUNTY/SR - ANNUAL PRINT COUNTY: FULTON

DIR: B TOTAL LEN: 1.977 MI. DIST: 09-4 SR: 1004  
LEFT MUN: TODD T RIGHT MUN: AYR T

TODD  
AYR T

AYR  
TODD T

TODD  
AYR T  
RIDGEVIEW DR  
(PRDR)

004941 FT

0030/0917

003468 FT

0020/3135

000300 FT

0010/0125

0010/0095  
000000 FT

004941 FT

0040/0000

0030/0926

0030/0692

0030/0483

0030/0180

0030/0161

003468 FT

0030/0000

0020/3144

0020/1240

0020/0015

000300 FT

0020/0000

000000 FT

NC L

INTER-BK

0010/0000

1 0 00039 0 04 0734+85  
BACK RUN RD  
(SR1003 SEG 0070/3222)  
LENGTH(AH 2408 BK 1473)  
018 "DIA CIRC CONCR  
LEN=0058 INSTALLED UNKN

018 "DIA CIRC CONCR  
LEN=0054 INSTALLED UNKN  
018 "DIA CIRC CONCR  
LEN=0106 INSTALLED UNKN  
018 "DIA CIRC CONCR  
LEN=0050 INSTALLED 1996  
BMSSEN 29/1004/0030/0000  
1 0 00039 0 03 0719+83

SR 0030  
BMSBG 29/1004/0030/0000  
LENGTH(AH 1473 BK 3168)  
018 "DIA CIRC CONCR  
LEN=0032 INSTALLED UNKN

024 "DIA CIRC CONCR  
LEN=0054 INSTALLED UNKN

018 "DIA CIRC CONCR  
LEN=0052 INSTALLED UNKN  
1 0 00039 0 03 0688+82  
LENGTH(AH 3168 BK 0300)

1 0 00039 0 03 0684+80  
LINCOLN WY WEST  
LINCOLN HW  
(SR0030 SEG 0283/0548)  
(SR0030 SEG 0280/0543)  
OLIVER DR  
(T502)  
MFC BEGIN = C  
LENGTH(AH 0300 BK 0000)

EXTRACT DATE: 12/28/2024 ROADWAY MANAGEMENT SYSTEM PAGE NUMBER: 148  
PRINT DATE: 12/30/2024 SLD COUNTY/SR - ANNUAL PRINT COUNTY: FULTON  
DIR: B TOTAL LEN: 3.008 MI. DIST: 09-4 SR: 1003  
LEFT MUN: LICKING CREEK T RIGHT MUN: LICKING CREEK T

EXTRACT DATE: 12/28/2024 ROADWAY MANAGEMENT SYSTEM PAGE NUMBER: 147  
PRINT DATE: 12/30/2024 SLD COUNTY/SR - ANNUAL PRINT COUNTY: FULTON

DIR: B TOTAL LEN: 3.008 MI. DIST: 09-4 SR: 1003  
LEFT MUN: LICKING CREEK T RIGHT MUN: LICKING CREEK T

			7192/0000	LENGTH(AH 2802 BK 0023)
			INTER-AHD	BMSBN 29/1003/0190/0000
			0190/0023	PEACH ORCHARD RD
015860	FT		015860 FT	(TWP )
			INTER-BK	2 0 29020 0 01 0254+80
				PEACH ORCHARD RD
				(TWP )
				TR PTRSON RN
				BMSBG 29/1003/0190/0000
015860	FT		0190/0000	LENGTH(AH 0023 BK 2764)
			015860 FT	
015860	FT		7180/0000	LENGTH(AH 2764 BK 2376)
			015860 FT	
015860	FT		7170/0000	LENGTH(AH 2376 BK 2267)
			015860 FT	
015860	FT		7160/0000	LENGTH(AH 2267 BK 2912)
			015860 FT	
015860	FT		7150/0000	LENGTH(AH 2912 BK 0931)
			015860 FT	
015860	FT		7140/0000	LENGTH(AH 0931 BK 3698)
			015860 FT	
015860	FT		7130/0000	LENGTH(AH 3698 BK 2338)
			015860 FT	
015860	FT		7120/0000	LENGTH(AH 2338 BK 2736)
			015860 FT	
015860	FT		7110/0000	LENGTH(AH 2736 BK 1493)
			015860 FT	
015860	FT		7100/0000	LENGTH(AH 1493 BK 0878)
			015860 FT	
			7092/0000	LENGTH(AH 0878 BK 0071)
			INTER-AHD	BMSBN 29/1003/0090/0000
				PEACH ORCHARD RD
				(TWP )
015789	FT		0090/0071	TODD T
			015789 FT	2 0 29020 0 00 0030+14
			NC PE	ACH ORCHARD RD
			INTER-BK	PEACH ORCHARD RD
				(TWP )
				SR 0030
				BMSBG 29/1003/0090/0000
015789	FT		0090/0000	LENGTH(AH 0071 BK 2967)
			015789 FT	
015789	FT		7080/0000	LTH AH 002967 BK 000100
			015789 FT	
			7074/0000	LTH AH 000100 BK 003222
			INTER-AHD	LINCOLN WY WEST
				(SR1004 SEG 0040/0000)
			0070/3222	AYR T
LINCOLN WY WEST				
(SR1004 SEG 0040/0000) 0070/3222				
024 "DIA CIR PLASTIC				

EXTRACT DATE: 12/28/2024 ROADWAY MANAGEMENT SYSTEM PAGE NUMBER: 146  
PRINT DATE: 12/30/2024 SLD COUNTY/SR - ANNUAL PRINT COUNTY: FULTON

DIR: B TOTAL LEN: 3.008 MI. DIST: 09-4 SR: 1003  
LEFT MUN: AYR T RIGHT MUN: AYR T

	-- --	0070/2535	LEN=0040	INSTALLED 2006
	-- --	0070/1953	024 "DIA CIRC METAL	INSTALLED 1988
	==	0070/1803	JUNE LN (PRDR)	
	-- --	0070/1169	036 "DIA CIRC PLASTIC	INSTALLED UNKN
	-- --	0070/0303	024 "DIA CIRC PLASTIC	INSTALLED 2006
012567 FT		012567 FT	2 0 29029 0 01 0129+70	
	5	0070/0000	LENGTH(AH 3222 BK 2179)	
	-- --	0060/1244	030 "DIA CIRC PLASTIC	INSTALLED 2005
	-- --	0060/0822	030 "DIA CIRC PLASTIC	INSTALLED 2005
	-- --	0060/0234	018 "DIA CIRC PLASTIC	INSTALLED 2005
		010388 FT		
2 0 29029 0 00 0103+37 010388 FT		5	0060/0000	LENGTH(AH 2179 BK 1426)
MEADOW GROUNDS RD	==			
LC FOR MEADOW GROUNDS R	==			
(CONN)				
	-- --	0050/1075	024 "DIA CIRC PLASTIC	INSTALLED UNKN
	-- --	0050/1060	024 "DIA CIRC PLASTIC	INSTALLED UNKN
	-- --	0050/0515	015 "DIA CIRC METAL	INSTALLED UNKN
	-- --	0050/0450	015 "DIA CIRC PLASTIC	INSTALLED UNKN
	-- --	0050/0245	015 "DIA CIRC PLASTIC	INSTALLED UNKN
008962 FT		008962 FT	2 0 29029 0 00 0089+10	
	5	0050/0000	LENGTH(AH 1426 BK 2511)	
	-- --	0040/2210	018 "DIA CIRC PLASTIC	INSTALLED 2006
	-- --	0040/1670	015 "DIA CIRC CONCR	INSTALLED UNKN
	-- --	0040/1225	024 "DIA CIRC PLASTIC	INSTALLED 2006
	-- --	0040/0920	015 "DIA CIRC PLASTIC	INSTALLED UNKN
	-- --	0040/0580	015 "DIA CIRC METAL	INSTALLED UNKN
	-- --	0040/0375	024 "DIA CIRC PLASTIC	INSTALLED 2006

EXTRACT DATE: 12/28/2024 ROADWAY MANAGEMENT SYSTEM PAGE NUMBER: 145  
PRINT DATE: 12/30/2024 SLD COUNTY/SR - ANNUAL PRINT COUNTY: FULTON

DIR: B TOTAL LEN: 3.008 MI. DIST: 09-4 SR: 1003  
LEFT MUN: AYR T RIGHT MUN: AYR T

006451 FT

2 0 29029 0 00 0039+00 003954 FT  
ROCK HILL RD  
(T379)

0030/0000

002532 FT

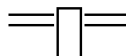
000000 FT

	006451 FT	2 0 29029 0 00 0063+97
5	0040/0000	LENGTH(AH 2511 BK 2497)
		015 "DIA CIR PLASTIC
	0030/2391	LEN=0032 INSTALLED 1997
		015 "DIA CIR PLASTIC
	0030/2183	LEN=0044 INSTALLED 2006
		018 "DIA CIR PLASTIC
	0030/1699	LEN=0037 INSTALLED 1997
		018 "DIA CIR PLASTIC
	0030/1496	LEN=0030 INSTALLED 1997
		015 "DIA CIRC METAL
	0030/1112	LEN=0035 INSTALLED UNKN
		048 "DIA CIRC CONCR
	0030/0892	LEN=0040 INSTALLED 2000
		018 "DIA CIR PLASTIC
	0030/0503	LEN=0042 INSTALLED UNKN
		015 "DIA CIR PLASTIC
	0030/0214	LEN=0004 INSTALLED 2006
	003954 FT	
5	0030/0000	LENGTH(AH 2497 BK 1422)
		015 "DIA CIRC CONCR
	0020/1296	LEN=0037 INSTALLED UNKN
		018 "DIA CIRC CONCR
	0020/1166	LEN=0032 INSTALLED UNKN
		015 "DIA CIR PLASTIC
	0020/1039	LEN=0040 INSTALLED 2006
		015 "DIA CIR PLASTIC
	0020/0537	LEN=0040 INSTALLED 2006
		036 "DIA CIRC METAL
	0020/0187	LEN=0030 INSTALLED UNKN
	002532 FT	2 0 29029 0 00 0025+23
5	0020/0000	LENGTH(AH 1422 BK 2532)
		018 "DIA CIR PLASTIC
	0010/2385	LEN=0028 INSTALLED 1997
		042 "DIA CIR PLASTIC
	0010/1924	LEN=0046 INSTALLED UNKN
	0010/1121	BMS EN 29/1003/0010/1070
		2 0 29029 0 00 0010+76
		COVE CREEK
	0010/1070	BMS BG 29/1003/0010/1070
	000000 FT	2 0 29029 0 00 0000+00
	NC BA	CK RUN RD
		GREAT COVE RD
		(SRO522 SEG 0380/0000)
		MFC BEGIN = E
5	0010/0000	LENGTH(AH 2532 BK 0000)



EXTRACT DATE: 12/28/2024 ROADWAY MANAGEMENT SYSTEM PAGE NUMBER: 144  
PRINT DATE: 12/30/2024 SLD COUNTY/SR - ANNUAL PRINT COUNTY: FULTON  
DIR: B TOTAL LEN: 1.470 MI. DIST: 09-4 SR: 1002  
LEFT MUN: AYR T RIGHT MUN: AYR T

007761 FT



007761 FT CITO RD  
0030/2516 (SR1001 SEG 0080/0000)

EXTRACT DATE: 12/28/2024 ROADWAY MANAGEMENT SYSTEM PAGE NUMBER: 143  
PRINT DATE: 12/30/2024 SLD COUNTY/SR - ANNUAL PRINT COUNTY: FULTON

DIR: B TOTAL LEN: 1.470 MI. DIST: 09-4 SR: 1002  
LEFT MUN: AYR T RIGHT MUN: AYR T

MOSSER LN  
(PRDR)

0030/1801

==

0030/1628 024"H 00"W MULT PLSTIC  
LEN=0100 INSTALLED 2004

0030/0902 021 "DIA CIRC METAL  
LEN=0048 INSTALLED 2006

005245 FT

0030/0040 036 "DIA CIR PLASTIC  
LEN=0030 INSTALLED 2006  
2 0 29017 0 01 0054+06

5 0030/0000 VILLAGE: CITO  
LENGTH(AH 2516 BK 2779)

0020/2672 024 "DIA CIRC METAL  
LEN=0026 INSTALLED UNKN

0020/2380 015 "DIA CIR PLASTIC  
LEN=0035 INSTALLED 2006

0020/2057 048 "DIA CIRC CONCR  
LEN=0041 INSTALLED UNKN

0020/1792 024 "DIA CIRC CONCR  
LEN=0032 INSTALLED UNKN

002466 FT

0020/0470 BMS EN 29/1002/0020/0449  
2 0 29017 0 00 0029+41  
SPRING RUN

0020/0449 BMSBG 29/1002/0020/0449  
0020/0022 BMS EN 29/1002/0020/0000  
002466 FT 2 0 29017 0 00 0024+90

5 0020/0000 TR. SPRING RN  
BMSBG 29/1002/0020/0000  
LENGTH(AH 2779 BK 2466)

0010/2343 030 "DIA CIRC METAL  
LEN=0080 INSTALLED 2006

0010/2048 015 "DIA CIRC CONCR  
LEN=0025 INSTALLED UNKN

0010/1804 015 "DIA CIRC CONCR  
LEN=0025 INSTALLED UNKN

000000 FT

000000 FT 2 0 29017 0 00 0000+00  
NC UN ION CHURCH RD

5 0010/0000 GREAT COVE RD  
(SR0522 SEG 0340/0000)  
MFC BEGIN = E  
LENGTH(AH 2466 BK 0000)

EXTRACT DATE: 12/28/2024 ROADWAY MANAGEMENT SYSTEM PAGE NUMBER: 142  
PRINT DATE: 12/30/2024 SLD COUNTY/SR - ANNUAL PRINT COUNTY: FULTON

DIR: B TOTAL LEN: 7.654 MI. DIST: 09-4 SR: 1001  
LEFT MUN: MCCONNELLSBURG B RIGHT MUN: MCCONNELLSBURG B

	040415 FT		040415 FT	CRYSTAL DR (BORO) EAST LINCOLN WY (SR0016 SEG 0020/0939)
MAPLE ST (BORO)	0160/1637	==		
WOODSIDE DR (TWP)	0160/1257	==		
			NC SEVENTH ST MCCONNELLSBURG	
			0160/1110	AYR T
		---	0160/0927	018 "DIA CIRC CONCR LEN=0060 INSTALLED 1988
		---	0160/0780	024 "DIA CIR PLASTIC LEN=0039 INSTALLED 1988
		---	0160/0600	072 "DIA CIRC CONCR LEN=0050 INSTALLED 1988
	038414 FT		038414 FT	2 0 29017 0 01 0272+64
		---	0160/0000	LENGTH(AH 2001 BK 2306)
		---	0150/1665	018 "H 24 "W ELLIP METAL LEN=0100 INSTALLED 1988
		---	0150/1614	036 "DIA CIR PLASTIC LEN=0035 INSTALLED 1988
FULTON DR (SR1016 SEG 0020/1848)	0150/1207	==		
		---	0150/1185	018 "DIA CIRC CONCR LEN=0040 INSTALLED 2002
		---	0150/1143	018 "DIA CIRC CONCR LEN=0040 INSTALLED 1988
		---	0150/0804	024 "DIA CIR PLASTIC LEN=0032 INSTALLED 1988
	036108 FT		036108 FT	2 0 29017 0 01 0249+88
		---	0150/0000	LENGTH(AH 2306 BK 1191)
		---	0140/1170	015 "DIA CIR PLASTIC LEN=0031 INSTALLED 1988
		---	0140/0406	015 "DIA CIR PLASTIC LEN=0033 INSTALLED 1988
2 0 29017 0 01 0237+70 THORTON DR (T506)	034917 FT	==	034917 FT	
	0140/0000	---	0140/0000	LENGTH(AH 1191 BK 3203)
		---	0130/2768	015 "DIA CIR PLASTIC LEN=0031 INSTALLED 1988

EXTRACT DATE: 12/28/2024 ROADWAY MANAGEMENT SYSTEM PAGE NUMBER: 141  
PRINT DATE: 12/30/2024 SLD COUNTY/SR - ANNUAL PRINT COUNTY: FULTON

DIR: B TOTAL LEN: 7.654 MI. DIST: 09-4 SR: 1001  
LEFT MUN: AYR T RIGHT MUN: AYR T

2 0 29017 0 01 0205+67 031714 FT  
TRITTLE DR  
(T509) 0130/0000

2 0 29017 0 01 0171+54 028301 FT  
CROSSROADS RD  
(T381) 0120/0000

WOODLAND DR

0130/1565	036 "DIA CIR PLASTIC LEN=0040 INSTALLED 1988
0130/1049	048 "DIA CIRC CONCR LEN=0040 INSTALLED 1988
0130/0881	JUGTOWN RD (PRDR)
0130/0682	015 "DIA CIR PLASTIC LEN=0029 INSTALLED 1988
0130/0525	018 "DIA CIR PLASTIC LEN=0031 INSTALLED 1988
0130/0030	018 "DIA CIR PLASTIC LEN=0030 INSTALLED 1988
031714 FT	
0130/0000	LENGTH(AH 3203 BK 3413) 024 "DIA CIR PLASTIC
0120/3078	LEN=0034 INSTALLED 1988
0120/2964	018 "DIA CIR PLASTIC LEN=0032 INSTALLED 1988
0120/2749	018 "DIA CIR PLASTIC LEN=0028 INSTALLED 1988
0120/2075	KENWOOD DR (PRDR)
0120/1959	024 "H 00 "W MULT PLSTIC LEN=0076 INSTALLED 1999
0120/1494	018 "DIA CIRC CONCR LEN=0040 INSTALLED 1988
028301 FT	
0120/0000	LENGTH(AH 3413 BK 1618) 048 "DIA CIRC CONCR
0110/1597	LEN=0072 INSTALLED 1999
0110/1335	015 "DIA CIR PLASTIC LEN=0040 INSTALLED 1999
0110/1052	018 "DIA CIRC METAL LEN=0034 INSTALLED 1988
0110/0919	024 "DIA CIR PLASTIC LEN=0036 INSTALLED 1988
0110/0061	015 "DIA CIR PLASTIC LEN=0036 INSTALLED 1999
026683 FT	2 0 29017 0 01 0155+14
0110/0000	LENGTH(AH 1618 BK 2495)

UNION CHURCH RD  
(SR1002 SEG 0030/2516) 0080/0000

EXTRACT DATE: 12/28/2024 ROADWAY MANAGEMENT SYSTEM PAGE NUMBER: 139  
PRINT DATE: 12/30/2024 SLD COUNTY/SR - ANNUAL PRINT COUNTY: FULTON

DIR: B TOTAL LEN: 7.654 MI. DIST: 09-4 SR: 1001  
LEFT MUN: AYR T RIGHT MUN: AYR T

	0070/1470	015 "DIA	CIR PLASTIC
		LEN=0040	INSTALLED 2000
	0070/1163	018 "DIA	CIR PLASTIC
		LEN=0040	INSTALLED 2000
	0070/0590	024 "DIA	CIRC CONCR
015624 FT		LEN=0037	INSTALLED 1988
	015624 FT	2 0 29038	0 00 0156+07
	0070/0000	LENGTH(AH	3463 BK 2515)
		018 "DIA	CIR PLASTIC
		LEN=0043	INSTALLED 1988
	0060/2380	048 "DIA	CIRC METAL
		LEN=0035	INSTALLED 1988
	0060/1359	015 "DIA	CIR PLASTIC
		LEN=0040	INSTALLED 1988
	0060/1063		
013109 FT		013109 FT	2 0 29038 0 00 0130+31
	0060/0000	LENGTH(AH	2515 BK 2564)
		018 "DIA	CIR PLASTIC
	0050/2544	LEN=0045	INSTALLED 2005
		036 "DIA	CIR PLASTIC
	0050/2351	LEN=0050	INSTALLED 2005
		018 "DIA	CIR PLASTIC
	0050/1981	LEN=0055	INSTALLED 2005
		018 "DIA	CIR PLASTIC
	0050/1664	LEN=0040	INSTALLED 2000
	0050/0650	024 "DIA	CIR PLASTIC
		LEN=0040	INSTALLED 2005
010545 FT		010545 FT	2 0 29038 0 00 0104+87
	0050/0000	LENGTH(AH	2564 BK 2536)
		036 "DIA	CIR PLASTIC
	0040/2536	LEN=0060	INSTALLED 2000
		018 "DIA	CIR PLASTIC
	0040/2423	LEN=0040	INSTALLED 2005
		018 "DIA	CIR PLASTIC
	0040/2173	LEN=0048	INSTALLED 1988
		018 "DIA	CIR PLASTIC
	0040/1958	LEN=0040	INSTALLED 2000
	0040/1330	015 "DIA	CIR PLASTIC
		LEN=0035	INSTALLED 2000
PLUM TREE DR (PRDR)	0040/1242		
		015 "DIA	CIR PLASTIC
		LEN=0037	INSTALLED 1988
	0040/0719		

EXTRACT DATE: 12/28/2024 ROADWAY MANAGEMENT SYSTEM PAGE NUMBER: 138  
PRINT DATE: 12/30/2024 SLD COUNTY/SR - ANNUAL PRINT COUNTY: FULTON

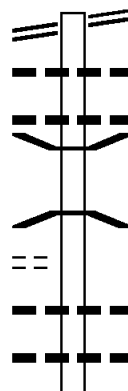
DIR: B TOTAL LEN: 7.654 MI. DIST: 09-4 SR: 1001  
LEFT MUN: AYR T RIGHT MUN: AYR T

008009 FT	0040/0103	036 "DIA CIR PLASTIC LEN=0060 INSTALLED 2000
	008009 FT	2 0 29038 0 00 0079+15 BUCK HOLLOW RD (T356)
	0040/0000	LENGTH(AH 2536 BK 2978)
	0030/2540	015 "DIA CIR PLASTIC LEN=0031 INSTALLED 1988
	0030/1585	015 "DIA CIR PLASTIC LEN=0028 INSTALLED 2000
	0030/0850	015 "DIA CIR PLASTIC LEN=0036 INSTALLED 1988
005031 FT	0030/0450	015 "DIA CIR PLASTIC LEN=0030 INSTALLED 1988
	005031 FT	2 0 29038 0 00 0049+37
	0030/0000	LENGTH(AH 2978 BK 2517)
	0020/1982	015 "DIA CIR PLASTIC LEN=0040 INSTALLED 2006
	0020/1700	015 "DIA CIR PLASTIC LEN=0030 INSTALLED 1988
002514 FT	002514 FT	2 0 29038 0 00 0025+58
	0020/0000	LENGTH(AH 2517 BK 2514)
	0010/1768	024 "DIA CIR PLASTIC LEN=0060 INSTALLED 2000
	0010/1398	015 "DIA CIR PLASTIC LEN=0030 INSTALLED 1988
	0010/0305	BMS EN 29/1001/0010/0266 2 0 29038 0 00 0002+79 P3 SPRING RUN
000000 FT	0010/0266	BMS BG 29/1001/0010/0266
	000000 FT	2 0 29038 0 00 0000+00 VILLAGE: WEBSTER'S MILL TO RD GREAT COVE RD (SR0522 SEG 0310/0000) MFC BEGIN = E
	0010/0000	LENGTH(AH 2514 BK 0000)

EXTRACT DATE: 12/28/2024 ROADWAY MANAGEMENT SYSTEM PAGE NUMBER: 137  
PRINT DATE: 12/30/2024 SLD COUNTY/SR - ANNUAL PRINT COUNTY: FULTON  
DIR: B TOTAL LEN: 11.427 MI. DIST: 09-4 SR: 928  
LEFT MUN: AYR T RIGHT MUN: AYR T

GREAT COVE RD 060337 FT  
(SR0522 SEG 0280/0000) 0230/2869

CHAINSAW DR  
(PRDR) 0230/1782



060337 FT GREAT COVE RD  
0230/2869 (SR0522 SEG 0280/0000)  
018 "DIA CIR PLASTIC  
0230/2646 LEN=0040 INSTALLED 1998  
015 "DIA CIR PLASTIC  
0230/2351 LEN=0040 INSTALLED 2006  
0230/1955 BMSSEN 29/0928/0230/1943  
1 0 00619 0 00 0292+37  
TR B COVE CR  
0230/1943 BMSBG 29/0928/0230/1943  
  
018 "DIA CIRC CONCR  
0230/1349 LEN=0030 INSTALLED UNKN  
018 "DIA CIRC CONCR  
0230/0915 LEN=0030 INSTALLED UNKN  
030 "DIA CIRC METAL



EXTRACT DATE: 12/28/2024 ROADWAY MANAGEMENT SYSTEM PAGE NUMBER: 136  
PRINT DATE: 12/30/2024 SLD COUNTY/SR - ANNUAL PRINT COUNTY: FULTON

DIR: B TOTAL LEN: 11.427 MI. DIST: 09-4 SR: 928  
LEFT MUN: AYR T RIGHT MUN: AYR T

057468 FT

0230/0723 LEN=0040 INSTALLED 2004  
0230/0056 BMS EN 29/0928/0230/0000  
057468 FT 1 0 00619 0 00 0272+85  
BIG COVE CREEK  
BMSBG 29/0928/0230/0000  
5 0230/0000 LENGTH(AH 2869 BK 2014)  
018 "DIA CIR PLASTIC  
0220/1975 LEN=0047 INSTALLED 2015  
(APRA) H.B.MELLOTT RD  
CORNER RD  
0220/1872 (T342)  
018 "DIA CIR PLASTIC  
0220/1835 LEN=0045 INSTALLED 2015

055454 FT

0220/0287 018 "DIA CIRC CONCR  
LEN=0038 INSTALLED UNKN  
0220/0029 BMS EN 29/0928/0220/0000  
055454 FT 1 0 00619 0 00 0252+71  
VILLAGE: BIG COVE TANNE  
ESTHER RUN  
BMSBG 29/0928/0220/0000  
5 0220/0000 LENGTH(AH 2014 BK 2788)  
018 "DIA CIRC CONCR  
0210/2398 LEN=0032 INSTALLED UNKN  
0210/1672 018 "DIA CIRC CONCR  
LEN=0028 INSTALLED UNKN  
0210/1154 015 "DIA CIRC METAL  
LEN=0030 INSTALLED UNKN  
0210/0728 018 "DIA CIR PLASTIC  
LEN=0035 INSTALLED 2006  
024 "DIA CIRC METAL  
0210/0290 LEN=0045 INSTALLED UNKN  
052666 FT 1 0 00619 0 00 0224+67  
5 0210/0000 LENGTH(AH 2788 BK 2760)

052666 FT

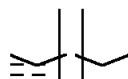
0200/1119 024 "DIA CIRC METAL  
LEN=0028 INSTALLED UNKN  
0200/0380 015 "DIA CIRC METAL  
LEN=0030 INSTALLED 2000  
018 "DIA CIRC CONCR  
0200/0042 LEN=0030 INSTALLED 2000

EXTRACT DATE: 12/28/2024 ROADWAY MANAGEMENT SYSTEM PAGE NUMBER: 135  
PRINT DATE: 12/30/2024 SLD COUNTY/SR - ANNUAL PRINT COUNTY: FULTON

DIR: B TOTAL LEN: 11.427 MI. DIST: 09-4 SR: 928  
LEFT MUN: AYR T RIGHT MUN: AYR T

LAUREL RIDGE RD  
(T338)

049906 FT  
0200/0000



049906 FT	1 0 00619	0 00 0197+35
0200/0000	VILLAGE:	POTTS MILLS
0190/2681	LENGTH(AH	2760 BK 2948)
0190/2647	015 "DIA	CIRC CONCR
	LEN=0042	INSTALLED 2000
	018 "DIA	CIRC CONCR
	LEN=0042	INSTALLED 2000
	024 "DIA	CIR PLASTIC
0190/1952	LEN=0040	INSTALLED UNKN
	015 "DIA	CIR PLASTIC
0190/1781	LEN=0026	INSTALLED UNKN
	015 "DIA	CIR PLASTIC
0190/1523	LEN=0026	INSTALLED UNKN
	015 "DIA	CIRC CONCR
0190/1191	LEN=0032	INSTALLED UNKN
	015 "DIA	CIRC METAL
0190/0852	LEN=0028	INSTALLED UNKN
	024 "DIA	CIRC CONCR
0190/0591	LEN=0038	INSTALLED UNKN
046958 FT	1 0 00619	0 00 0166+03
0190/0000	LENGTH(AH	2948 BK 3037)
	030 "DIA	CIRC METAL
0180/2936	LEN=0028	INSTALLED UNKN
	018 "DIA	CIR PLASTIC
0180/2536	LEN=0035	INSTALLED 1998
	024 "DIA	CIR PLASTIC
0180/2234	LEN=0007	INSTALLED 2006
	018 "DIA	CIR PLASTIC
0180/1948	LEN=0040	INSTALLED 1998
	018 "DIA	CIR PLASTIC
0180/1204	LEN=0035	INSTALLED 1998
	018 "DIA	CIR PLASTIC
0180/0931	LEN=0035	INSTALLED 1998
	018 "DIA	CIR PLASTIC
	LEN=0035	INSTALLED 1998
043921 FT	1 0 00619	0 00 0134+48
0180/0000	LENGTH(AH	3037 BK 2440)
	015 "DIA	CIR PLASTIC
0170/2116	LEN=0045	INSTALLED 2006
	018 "DIA	CIRC METAL
0170/1972	LEN=0032	INSTALLED UNKN
	018 "DIA	CIRC CONCR
0170/1627	LEN=0040	INSTALLED UNKN
	015 "DIA	CIRC METAL
0170/1315	LEN=0042	INSTALLED UNKN
	015 "DIA	CIRC CONCR
0170/0937	LEN=0030	INSTALLED UNKN
	018 "DIA	CIRC CONCR

EXTRACT DATE: 12/28/2024 ROADWAY MANAGEMENT SYSTEM PAGE NUMBER: 134  
PRINT DATE: 12/30/2024 SLD COUNTY/SR - ANNUAL PRINT COUNTY: FULTON

DIR: B TOTAL LEN: 11.427 MI. DIST: 09-4 SR: 928  
LEFT MUN: AYR T RIGHT MUN: AYR T

	0170/0470	LEN=0058	INSTALLED	UNKN
		018 "DIA	CIRC CONCR	
	0170/0184	LEN=0034	INSTALLED	UNKN
		018 "DIA	CIR PLASTIC	
041481 FT	0170/0025	LEN=0040	INSTALLED	UNKN
	041481 FT	1 0 00619	0 00 0110+33	
		AYR		
		THOMPSON T		
	0170/0000	LENGTH(AH	2440 BK 2048)	
		018 "DIA	CIRC CONCR	
	0160/1877	LEN=0032	INSTALLED	UNKN
	0160/0660	018 "DIA	CIR PLASTIC	
		LEN=0036	INSTALLED	UNKN
039433 FT	039433 FT	1 0 00619	0 00 0089+85	
	0160/0000	LENGTH(AH	2048 BK 2526)	
		018 "DIA	CIR PLASTIC	
	0150/2495	LEN=0003	INSTALLED	UNKN
		024 "DIA	CIRC CONCR	
	0150/2177	LEN=0003	INSTALLED	UNKN
		018 "DIA	CIRC METAL	
	0150/1829	LEN=0004	INSTALLED	UNKN
	0150/0871	018 "DIA	CIR PLASTIC	
		LEN=0003	INSTALLED	UNKN
	0150/0587	018 "DIA	CIRC CONCR	
		LEN=0003	INSTALLED	UNKN
	0150/0162	024 "DIA	CIRC CONCR	
		LEN=0003	INSTALLED	UNKN
	0150/0016	024 "DIA	CIRC CONCR	
		LEN=0004	INSTALLED	UNKN
036907 FT	036907 FT	1 0 00619	0 00 0064+80	
	0150/0000	LENGTH(AH	2526 BK 2698)	
		018 "DIA	CIRC CONCR	
	0140/2647	LEN=0032	INSTALLED	UNKN
		015 "DIA	CIRC CONCR	
	0140/2456	LEN=0030	INSTALLED	UNKN
		018 "DIA	CIR PLASTIC	
	0140/1980	LEN=0035	INSTALLED	UNKN
		018 "DIA	CIRC CONCR	
	0140/1558	LEN=0030	INSTALLED	UNKN
		018 "DIA	CIRC CONCR	
	0140/1382	LEN=0070	INSTALLED	2006
		018 "DIA	CIRC CONCR	
	0140/1216	LEN=0032	INSTALLED	UNKN
		018 "DIA	CIRC CONCR	

EXTRACT DATE: 12/28/2024 ROADWAY MANAGEMENT SYSTEM PAGE NUMBER: 133  
PRINT DATE: 12/30/2024 SLD COUNTY/SR - ANNUAL PRINT COUNTY: FULTON

DIR: B TOTAL LEN: 11.427 MI. DIST: 09-4 SR: 928  
LEFT MUN: THOMPSON T RIGHT MUN: THOMPSON T

1 0 00619 0 00 0038+42 034209 FT  
PITTMAN RD  
(T331)

0140/0000

032802 FT

030358 FT

028116 FT

Station	Length	Material	Status
0140/0805	LEN=0044	018 "DIA CIR PLASTIC	INSTALLED UNKN
0140/0152	LEN=0030	018 "DIA CIR PLASTIC	INSTALLED UNKN
034209 FT			
0140/0000	LENGTH(AH 2698 BK 1407)		
0130/0710	LEN=0050	018 "DIA CIRC METAL	INSTALLED UNKN
032802 FT			
0130/0000	LENGTH(AH 1407 BK 2444)		
0120/2444	LEN=0034	018 "DIA CIRC CONCR	INSTALLED UNKN
0120/1955	LEN=0038	018 "DIA CIRC CONCR	INSTALLED UNKN
0120/1500	LEN=0032	015 "DIA CIR PLASTIC	INSTALLED UNKN
0120/1200	LEN=0068	018 "DIA CIR PLASTIC	INSTALLED UNKN
0120/0995	LEN=0040	015 "DIA CIRC METAL	INSTALLED 1998
0120/0845	LEN=0070	054 "DIA CIRC METAL	INSTALLED UNKN
0120/0500	LEN=0180	054 "DIA CIRC METAL	INSTALLED UNKN
0120/0231	BMSSEN 29/0928/0120/0080	1 0 00619 0 00 0000+72	LICKING CREEK
0120/0080	BMSBG 29/0928/0120/0080	1 0 00619 0 00 0000+00	VILLAGE: DICKEY'S MT
030358 FT			
0120/0000	LENGTH(AH 2444 BK 2242)		
0110/1715	LEN=0034	018 "DIA CIRC METAL	INSTALLED UNKN
0110/1405	LEN=0058	015 "DIA CIRC METAL	INSTALLED UNKN
0110/1065	LEN=0078	030 "DIA CIRC METAL	INSTALLED UNKN
0110/0810	LEN=0070	036 "DIA CIRC METAL	INSTALLED UNKN
0110/0685	LEN=0052	015 "DIA CIRC CONCR	INSTALLED UNKN
0110/0365	LEN=0070	018 "DIA CIRC METAL	INSTALLED UNKN
028116 FT			
0110/0000	LENGTH(AH 2242 BK 3389)		

EXTRACT DATE: 12/28/2024 ROADWAY MANAGEMENT SYSTEM PAGE NUMBER: 132  
PRINT DATE: 12/30/2024 SLD COUNTY/SR - ANNUAL PRINT COUNTY: FULTON

DIR: B TOTAL LEN: 11.427 MI. DIST: 09-4 SR: 928  
LEFT MUN: THOMPSON T RIGHT MUN: THOMPSON T

024727 FT

022128 FT

019406 FT

0100/3260	018 "DIA	CIRC METAL
	LEN=0055	INSTALLED UNKN
0100/2726	015 "DIA	CIRC METAL
	LEN=0048	INSTALLED UNKN
0100/2469	015 "DIA	CIRC METAL
	LEN=0044	INSTALLED UNKN
0100/1729	018 "DIA	CIRC METAL
	LEN=0042	INSTALLED UNKN
0100/1144	015 "DIA	CIR PLASTIC
	LEN=0032	INSTALLED UNKN
0100/0627	018 "DIA	CIRC METAL
	LEN=0035	INSTALLED UNKN
0100/0303	015 "DIA	CIR PLASTIC
	LEN=0030	INSTALLED 1998
024727 FT	2 0 29005	0 02 0209+75
0100/0000	LENGTH(AH	3389 BK 2599)
	015 "DIA	CIR PLASTIC
	LEN=0038	INSTALLED UNKN
0090/2525	015 "DIA	CIRC METAL
	LEN=0042	INSTALLED UNKN
0090/1919	015 "DIA	CIRC METAL
	LEN=0042	INSTALLED UNKN
0090/0824	018 "DIA	CIRC METAL
	LEN=0032	INSTALLED UNKN
022128 FT	2 0 29005	0 02 0183+97
	015 "DIA	CIR PLASTIC
	LEN=0035	INSTALLED 2006
0090/0000	LENGTH(AH	2599 BK 2722)
	018 "DIA	CIRC METAL
	LEN=0036	INSTALLED UNKN
0080/2264	018 "DIA	CIRC METAL
	LEN=0036	INSTALLED UNKN
0080/1726	JOHNSON RD	
0080/1700	(T319)	
	015 "DIA	CIR PLASTIC
	LEN=0033	INSTALLED 2006
0080/1350	018 "DIA	CIRC METAL
	LEN=0032	INSTALLED UNKN
0080/0663	015 "DIA	CIR PLASTIC
	LEN=0035	INSTALLED 1998
0080/0079	2 0 29005	0 02 0157+07
019406 FT	VILLAGE:	DAMASCUS CEM
	HEAVENLY ACRES	RIDGE RD
	(SR2001	SEG 0050/2654)
0080/0000	LENGTH(AH	2722 BK 3347)

EXTRACT DATE: 12/28/2024 ROADWAY MANAGEMENT SYSTEM PAGE NUMBER: 131  
PRINT DATE: 12/30/2024 SLD COUNTY/SR - ANNUAL PRINT COUNTY: FULTON

DIR: B TOTAL LEN: 11.427 MI. DIST: 09-4 SR: 928  
LEFT MUN: THOMPSON T RIGHT MUN: THOMPSON T

2 0 29009 0 01 0040+44 016059 FT  
TOLLGATE RIDGE RD  
(SR2002 SEG 0020/1188) 0070/0000

013524 FT

010982 FT

0070/2310	018 "DIA	CIRC METAL	LEN=0036	INSTALLED	UNKN
0070/1870	018 "DIA	CIRC METAL	LEN=0040	INSTALLED	UNKN
0070/1609	018 "DIA	CIRC METAL	LEN=0036	INSTALLED	UNKN
0070/0617	018 "DIA	CIR PLASTIC	LEN=0038	INSTALLED	UNKN
0070/0198	018 "DIA	CIRC METAL	LEN=0040	INSTALLED	UNKN
016059 FT					
NC B I					
0070/0000	IG COVE TANNERY RD	LENGTH(AH 3347 BK 2535)			
0060/2140	015 "DIA	CIR PLASTIC	LEN=0035	INSTALLED	2006
0060/1992	015 "DIA	CIR PLASTIC	LEN=0030	INSTALLED	1999
0060/1388	015 "DIA	CIR PLASTIC	LEN=0032	INSTALLED	2004
0060/0855	017 "H 13"	W METAL ARCH	LEN=0040	INSTALLED	2006
0060/0124	015 "DIA	CIR PLASTIC	LEN=0030	INSTALLED	2006
013524 FT					
0060/0000	2 0 29003 0 00 0134+96	LENGTH(AH 2535 BK 2542)			
0050/1925	015 "DIA	CIR PLASTIC	LEN=0035	INSTALLED	UNKN
0050/1365	015 "DIA	CIRC METAL	LEN=0032	INSTALLED	UNKN
0050/1050	015 "DIA	CIRC METAL	LEN=0036	INSTALLED	UNKN
0050/0504	015 "DIA	CIR PLASTIC	LEN=0035	INSTALLED	1999
010982 FT					
0050/0000	2 0 29003 0 00 0109+83	LENGTH(AH 2542 BK 2715)			
0040/2630	018 "DIA	CIRC CONCR	LEN=0033	INSTALLED	UNKN
0040/2228	018 "DIA	CIR PLASTIC	LEN=0030	INSTALLED	UNKN

EXTRACT DATE: 12/28/2024 ROADWAY MANAGEMENT SYSTEM PAGE NUMBER: 130  
PRINT DATE: 12/30/2024 SLD COUNTY/SR - ANNUAL PRINT COUNTY: FULTON

DIR: B TOTAL LEN: 11.427 MI. DIST: 09-4 SR: 928  
LEFT MUN: THOMPSON T RIGHT MUN: THOMPSON T

008267 FT	-- --	0040/0393	015 "DIA CIR PLASTIC
		008267 FT	LEN=0030 INSTALLED 2006
			2 0 29003 0 00 0082+91
			LANDERS RD
	==	0040/0000	(T311)
			LENGTH(AH 2715 BK 3243)
	-- --	0030/3152	015 "DIA CIR PLASTIC
			LEN=0035 INSTALLED 1999
	-- --		
	-- --	0030/1672	018 "DIA CIR PLASTIC
			LEN=0028 INSTALLED UNKN
	-- --		015 "DIA CIR PLASTIC
	-- --	0030/1204	LEN=0026 INSTALLED UNKN
	-- --		
005024 FT	-- --	0030/0125	015 "DIA CIR PLASTIC
		005024 FT	LEN=0030 INSTALLED 1999
			2 0 29003 0 00 0049+79
		0030/0000	LENGTH(AH 3243 BK 2514)
	-- --		017 "DIA CIRC METAL
	-- --	0020/1952	LEN=0040 INSTALLED 2006
	-- --		
	-- --	0020/1173	015 "DIA CIR PLASTIC
			LEN=0038 INSTALLED UNKN
	-- --		018 "DIA CIRC METAL
	-- --	0020/0819	LEN=0032 INSTALLED UNKN
002510 FT	-- --	002510 FT	2 0 29003 0 00 0025+03
			015 "DIA CIR PLASTIC
	-- --	0020/0000	LEN=0033 INSTALLED 2006
			LENGTH(AH 2514 BK 2510)
	-- --		
	-- --	0010/1579	015 "DIA CIR PLASTIC
			LEN=0042 INSTALLED 2006
	==		ORCHARD RD
	==	0010/1307	(T305)
	-- --		015 "DIA CIRC CONCR
	-- --	0010/1269	LEN=0036 INSTALLED UNKN
	-- --		
000000 FT	-- --	0010/0481	015 "DIA CIR PLASTIC
		000000 FT	LEN=0032 INSTALLED 2006
			2 0 29003 0 00 0000+00
			NC TO LLGATE RIDGE RD
		INTER-BK	MARYLAND STATE LINE
			(STBD)
			MFC BEGIN = D
	-- --	0010/0000	LENGTH(AH 2510 BK 0000)

EXTRACT DATE: 12/28/2024 ROADWAY MANAGEMENT SYSTEM PAGE NUMBER: 129  
PRINT DATE: 12/30/2024 SLD COUNTY/SR - ANNUAL PRINT COUNTY: FULTON

DIR: B TOTAL LEN: 14.581 MI. DIST: 09-4 SR: 915  
LEFT MUN: WELLS T RIGHT MUN: WELLS T

076988 FT

076988 FT AH-BEDFORD (05)  
INTER-AHD SANDY RUN RD  
0310/3611 (SR0915 SEG 0010/0000)  
018 "DIA CIRC METAL  
0310/3445 LEN=0076 INSTALLED UNKN  
018 "DIA CIRC CONCR  
0310/3213 LEN=0060 INSTALLED UNKN  
018 "DIA CIRC CONCR  
0310/2924 LEN=0075 INSTALLED UNKN  
018 "DIA CIRC METAL  
0310/2649 LEN=0088 INSTALLED UNKN

024 "DIA CIRC CONCR  
0310/1950 LEN=0062 INSTALLED UNKN  
018 "DIA CIRC CONCR  
0310/1596 LEN=0052 INSTALLED UNKN  
018 "DIA CIRC CONCR  
0310/1345 LEN=0054 INSTALLED UNKN  
024 "DIA CIRC CONCR  
0310/1040 LEN=0068 INSTALLED UNKN  
018 "DIA CIRC CONCR  
0310/0797 LEN=0064 INSTALLED UNKN  
018 "DIA CIRC CONCR  
0310/0487 LEN=0110 INSTALLED UNKN  
018 "DIA CIRC CONCR

073377 FT

0310/0109 LEN=0074 INSTALLED UNKN  
073377 FT 1 0 00430 0 00 0035+96  
5 0310/0000 LENGTH(AH 3611 BK 2810)  
018 "DIA CIRC CONCR  
0300/2784 LEN=0085 INSTALLED UNKN  
018 "DIA CIRC CONCR  
0300/2412 LEN=0052 INSTALLED UNKN  
018 "DIA CIRC CONCR  
0300/2003 LEN=0150 INSTALLED UNKN  
018 "DIA CIRC CONCR  
0300/1735 LEN=0068 INSTALLED UNKN  
018 "DIA CIRC CONCR  
0300/1359 LEN=0064 INSTALLED UNKN  
018 "DIA CIRC CONCR



EXTRACT DATE: 12/28/2024 ROADWAY MANAGEMENT SYSTEM PAGE NUMBER: 128  
PRINT DATE: 12/30/2024 SLD COUNTY/SR - ANNUAL PRINT COUNTY: FULTON

DIR: B TOTAL LEN: 14.581 MI. DIST: 09-4 SR: 915  
LEFT MUN: WELLS T RIGHT MUN: WELLS T

1 0 00430 0 00 0064+31 070567 FT  
TANNERY RD  
(T502) 0300/0000

0300/1060	LEN=0084	INSTALLED	UNKN
0300/0693	018 "DIA	CIRC CONCR	UNKN
0300/0360	LEN=0096	INSTALLED	UNKN
0300/0032	018 "DIA	CIRC CONCR	UNKN
070567 FT	LEN=0040	INSTALLED	UNKN
	018 "DIA	CIRC CONCR	UNKN
	LEN=0054	INSTALLED	UNKN
0300/0000	LENGTH(AH 2810 BK 3628)		
0290/3434	018 "DIA	CIRC CONCR	UNKN
0290/3091	LEN=0080	INSTALLED	UNKN
	030 "DIA	CIRC CONCR	UNKN
	LEN=0083	INSTALLED	UNKN
0290/2117	018 "DIA	CIRC CONCR	UNKN
0290/1848	LEN=0052	INSTALLED	UNKN
0290/1560	018 "DIA	CIRC CONCR	UNKN
	LEN=0058	INSTALLED	UNKN
	030 "DIA	CIRC CONCR	UNKN
	LEN=0080	INSTALLED	UNKN
0290/0904	018 "DIA	CIRC CONCR	1988
0290/0539	LEN=0070	INSTALLED	UNKN
	018 "DIA	CIRC CONCR	UNKN
0290/0052	LEN=0070	INSTALLED	UNKN
066939 FT	018 "DIA	CIRC CONCR	UNKN
	LEN=0052	INSTALLED	UNKN
	1 0 00430 0 00 0100+72		
	VILLAGE: WELLS TANNERY		
	METZLER RD		
0290/0000	(SR4012 SEG 0010/0000)		
0280/3050	LENGTH(AH 3628 BK 3534)		
0280/2690	018 "DIA	CIR PLASTIC	2014
0280/2398	LEN=0054	INSTALLED	2014
0280/2194	018 "DIA	CIR PLASTIC	2014
0280/1862	LEN=0048	INSTALLED	2014
0280/1465	018 "DIA	CIR PLASTIC	2014
0280/0942	LEN=0048	INSTALLED	2001
0280/0796	018 "DIA	CIR PLASTIC	2014
	LEN=0042	INSTALLED	UNKN
	018 "DIA	CIR PLASTIC	2014
	LEN=0040	INSTALLED	2014
	018 "DIA	CIR PLASTIC	2014
	LEN=0058	INSTALLED	2014
	018 "DIA	CIR PLASTIC	2014
	LEN=0048	INSTALLED	2001
	018 "DIA	CIR PLASTIC	2014
	LEN=0046	INSTALLED	2014

TANNERY RD  
(T502) 0290/0000

EXTRACT DATE: 12/28/2024 ROADWAY MANAGEMENT SYSTEM PAGE NUMBER: 127  
PRINT DATE: 12/30/2024 SLD COUNTY/SR - ANNUAL PRINT COUNTY: FULTON

DIR: B TOTAL LEN: 14.581 MI. DIST: 09-4 SR: 915  
LEFT MUN: WELLS T RIGHT MUN: WELLS T

				018 "DIA CIR PLASTIC
		0280/0585		LEN=0045 INSTALLED 2014
				BMSSEN 29/0915/0280/0000
		0280/0031		BRIDGE POSTED (TONS)
063405 FT		063405 FT		2 0 29024 0 00 0148+30
				SGL 31 COMB 40
				UNT LAUREL FORK
				BMSBG 29/0915/0280/0000
		0280/0000		LENGTH(AH 3534 BK 1567)
				018 "DIA CIR PLASTIC
		0270/1237		LEN=0040 INSTALLED 2000
				018 "DIA CIRC CONCR
				LEN=0056 INSTALLED UNKN
061838 FT		0270/0520		2 0 29024 0 00 0132+67
		061838 FT		MOSEBEY RD
				(T446)
		0270/0000		LENGTH(AH 1567 BK 2120)
FORD RD (T439)				018 "DIA CIRC CONCR
		0260/2040		LEN=0048 INSTALLED UNKN
				018 "DIA CIR PLASTIC
				LEN=0041 INSTALLED 2014
				048 "DIA CIRC CONCR
				LEN=0064 INSTALLED 2001
				024 "DIA CIR PLASTIC
		0260/0967		LEN=0050 INSTALLED 2001
BLUE JAY LN (PRDR)				018 "DIA CIR PLASTIC
		0260/0744		LEN=0041 INSTALLED 2014
				018 "DIA CIR PLASTIC
		0260/0442		LEN=0069 INSTALLED 2014
059718 FT		059718 FT		2 0 29024 0 00 0111+43
				WELLS VALLEY RD
				(SR4013 SEG 0010/0000)
		0260/0000		LENGTH(AH 2120 BK 3731)
				018 "DIA CIR PLASTIC
		0250/3684		LEN=0068 INSTALLED 2014
				018 "DIA CIR PLASTIC
		0250/2880		LEN=0034 INSTALLED 2014
				024 "DIA CIRC CONCR
		0250/2381		LEN=0057 INSTALLED UNKN
				015 "DIA CIRC METAL
		0250/1960		LEN=0036 INSTALLED UNKN
		0250/1740		BMSSEN 29/0915/0250/1687
				2 0 29024 0 00 0091+21
				SIDLG.HILL C

DIST: 09-4 SR: 915  
RIGHT MUN: WELLS T

EXTRACT DATE: 12/28/2024 ROADWAY MANAGEMENT SYSTEM PAGE NUMBER: 125  
PRINT DATE: 12/30/2024 SLD COUNTY/SR - ANNUAL PRINT COUNTY: FULTON

DIR: B TOTAL LEN: 14.581 MI. DIST: 09-4 SR: 915  
LEFT MUN: WELLS T RIGHT MUN: WELLS T

048504 FT

046525 FT

043532 FT

0220/1566	018 "DIA CIR PLASTIC
0220/1153	LEN=0037 INSTALLED 2014
0220/0897	018 "DIA CIR CONCR
0220/0545	LEN=0032 INSTALLED UNKN
048504 FT	018 "DIA CIR CONCR
0220/0000	LEN=0038 INSTALLED UNKN
0210/1957	015 "DIA CIR PLASTIC
0210/1550	LEN=0040 INSTALLED 2014
0210/1180	2 0 29024 0 00 0000+00
0210/0860	LENGTH(AH 1802 BK 1979)
0210/0543	018 "DIA CIR PLASTIC
0210/0383	LEN=0040 INSTALLED 2000
0210/0192	024 "DIA CIR PLASTIC
046525 FT	LEN=0050 INSTALLED 2000
0210/0000	018 "DIA CIR PLASTIC
0200/2750	LEN=0052 INSTALLED 2000
0200/2560	018 "DIA CIR PLASTIC
0200/2280	LEN=0040 INSTALLED 2000
0200/2030	018 "DIA CIR PLASTIC
0200/1728	LEN=0040 INSTALLED 2000
0200/0854	018 "DIA CIR PLASTIC
0200/0531	LEN=0044 INSTALLED 2000
0200/0263	018 "DIA CIR PLASTIC
043532 FT	LEN=0044 INSTALLED 2001
0200/0000	018 "DIA CIR PLASTIC
	FOR SR 0915 AND 4006
	(CONN)
	1 0 00706 0 00 0125+35
	MOUNTAIN HOUSE RD
	(SR4006 SEG 0010/0000)
	LENGTH(AH 1979 BK 2993)
	018 "DIA CIR PLASTIC
	LEN=0040 INSTALLED 2014
	018 "DIA CIR PLASTIC
	LEN=0044 INSTALLED 2014
	018 "DIA CIR PLASTIC
	LEN=0046 INSTALLED 2014
	018 "DIA CIR PLASTIC
	LEN=0042 INSTALLED 2014
	018 "DIA CIR PLASTIC
	LEN=0040 INSTALLED 2014
	018 "DIA CIR PLASTIC
	LEN=0044 INSTALLED 2014
	018 "DIA CIR PLASTIC
	LEN=0044 INSTALLED 2014
	018 "DIA CIR PLASTIC
	LEN=0040 INSTALLED 2014
	1 0 00706 0 00 0093+79
	WELLS
	BRUSH CREEK T
	LENGTH(AH 2993 BK 2530)
	018 "DIA CIR PLASTIC

EXTRACT DATE: 12/28/2024 ROADWAY MANAGEMENT SYSTEM PAGE NUMBER: 124  
PRINT DATE: 12/30/2024 SLD COUNTY/SR - ANNUAL PRINT COUNTY: FULTON

DIR: B TOTAL LEN: 14.581 MI. DIST: 09-4 SR: 915  
LEFT MUN: BRUSH CREEK T RIGHT MUN: BRUSH CREEK T

041002 FT

037607 FT

0190/2430	LEN=0036	INSTALLED	2014
0190/0986	018 "DIA	CIR PLASTIC	
	LEN=0044	INSTALLED	2014
0190/0480	018 "DIA	CIR PLASTIC	
	LEN=0072	INSTALLED	2014
0190/0300	018 "DIA	CIRC CONCR	
0190/0276	LEN=0064	INSTALLED	UNKN
041002 FT	BMSSEN 29/7076/9901/6813		
	1 0 00706 0 00 0068+19		
	1-76		
0190/0000	BMSBG 29/7076/9901/6813		
	LENGTH(AH 2530 BK 3395)		
0180/3260	015 "DIA	CIRC CONCR	
	LEN=0040	INSTALLED	UNKN
0180/2532	018 "DIA	CIR PLASTIC	
	LEN=0040	INSTALLED	2014
0180/2148	018 "DIA	CIR PLASTIC	
	LEN=0042	INSTALLED	2014
0180/1942	018 "DIA	CIR PLASTIC	
	LEN=0038	INSTALLED	2014
0180/1602	018 "DIA	CIR PLASTIC	
	LEN=0044	INSTALLED	2014
0180/1363	018 "DIA	CIR PLASTIC	
	LEN=0040	INSTALLED	2014
0180/1160	018 "DIA	CIR PLASTIC	
	LEN=0044	INSTALLED	2014
0180/0446	018 "DIA	CIR PLASTIC	
	LEN=0048	INSTALLED	2014
037607 FT	1 0 00706 0 00 0034+46		
0180/0000	LENGTH(AH 3395 BK 3424)		
0170/2913	018 "DIA	CIR PLASTIC	
	LEN=0042	INSTALLED	2014
0170/2517	018 "DIA	CIR PLASTIC	
	LEN=0040	INSTALLED	2014
0170/2200	018 "DIA	CIR PLASTIC	
	LEN=0040	INSTALLED	2014
0170/1847	018 "DIA	CIR PLASTIC	
	LEN=0044	INSTALLED	2014
0170/1100	018 "DIA	CIR PLASTIC	
	LEN=0040	INSTALLED	2001
0170/0815	018 "DIA	CIR PLASTIC	
	LEN=0040	INSTALLED	2014
0170/0257	018 "DIA	CIR PLASTIC	
	LEN=0040	INSTALLED	2014

EXTRACT DATE: 12/28/2024 ROADWAY MANAGEMENT SYSTEM PAGE NUMBER: 123  
PRINT DATE: 12/30/2024 SLD COUNTY/SR - ANNUAL PRINT COUNTY: FULTON

DIR: B TOTAL LEN: 14.581 MI. DIST: 09-4 SR: 915  
LEFT MUN: BRUSH CREEK T RIGHT MUN: BRUSH CREEK T

034183 FT		034183 FT	1 0 00706 0 00 0000+00
			LINCOLN HW
			(SR0030 SEG 0080/0000)
		NC NORTH VALLEY RD	
		INTER-BK	LINCOLN HW
			(SR0030 SEG 0080/0000)
		5 0170/0000	LTH AH 003424 BK 000100
		034183 FT	
		7164/0000	LTH AH 000100 BK 002970
VALLEY-HI RD		INTER-AHD	LINCOLN HW
(TWP)		0160/2970	(SR0030 SEG 0050/0000)
LINCOLN HW			015 "DIA CIR PLASTIC
(SR0030 SEG 0050/0000)	0160/2970		LEN=0034 INSTALLED UNKN
		0160/2711	BIRCH RD
			(PRDR)
		0160/2576	018 "DIA CIR PLASTIC
			LEN=0060 INSTALLED UNKN
		0160/2427	015 "DIA CIR PLASTIC
			LEN=0038 INSTALLED UNKN
		0160/2153	POPLAR LN
			(PRDR)
		0160/2072	018 "DIA CIR PLASTIC
			LEN=0040 INSTALLED UNKN
		0160/1925	015 "DIA CIR PLASTIC
			LEN=0038 INSTALLED UNKN
		0160/1696	015 "DIA CIR PLASTIC
			LEN=0032 INSTALLED UNKN
		0160/1380	018 "DIA CIR PLASTIC
			LEN=0030 INSTALLED UNKN
		0160/1011	018 "DIA CIR PLASTIC
			LEN=0084 INSTALLED UNKN
		0160/0602	018 "DIA CIR PLASTIC
			LEN=0040 INSTALLED UNKN
		0160/0246	2 0 29019 0 02 0312+44
031213 FT		5 0160/0000	LENGTH(AH 2970 BK 0938)
			015 "DIA CIR PLASTIC
			LEN=0050 INSTALLED UNKN
		0150/0860	POPLAR LN
			(PRDR)
		0150/0848	018 "DIA CIR PLASTIC
			LEN=0040 INSTALLED UNKN
		0150/0550	048 "DIA CIRC CONCR
			LEN=0052 INSTALLED UNKN
		0150/0070	2 0 29019 0 02 0303+54
030275 FT		030275 FT	DUVALL RD
			(T408)
		5 0150/0000	LENGTH(AH 0938 BK 1380)

EXTRACT DATE: 12/28/2024 ROADWAY MANAGEMENT SYSTEM PAGE NUMBER: 122  
PRINT DATE: 12/30/2024 SLD COUNTY/SR - ANNUAL PRINT COUNTY: FULTON  
DIR: B TOTAL LEN: 14.581 MI. DIST: 09-4 SR: 915  
LEFT MUN: BRUSH CREEK T RIGHT MUN: BRUSH CREEK T

028895 FT

0140/0041	024 "DIA	CIRC	CONCR	
028895 FT	LEN=0040	INSTALLED	UNKN	
5 0140/0000	2 0 29019	0 02	0289+74	
	LENGTH(AH	1380	BK 2510)	
0130/2196	024 "DIA	CIR	PLASTIC	
0130/1849	LEN=0048	INSTALLED	UNKN	
0130/1462	018 "DIA	CIR	PLASTIC	
0130/0941	LEN=0040	INSTALLED	UNKN	
0130/0684	018 "DIA	CIR	PLASTIC	
	LEN=0040	INSTALLED	UNKN	
	018 "DIA	CIR	PLASTIC	
	LEN=0045	INSTALLED	UNKN	
	024 "DIA	CIR	PLASTIC	
	LEN=0095	INSTALLED	UNKN	

026385 FT

026385 FT	2 0 29019	0 02	0264+64	
5 0130/0000	LENGTH(AH	2510	BK 2446)	
0120/2315	015 "DIA	CIR	PLASTIC	
0120/2097	LEN=0034	INSTALLED	UNKN	
0120/1722	024 "DIA	CIRC	CONCR	
	LEN=0048	INSTALLED	UNKN	
	015 "DIA	CIRC	CONCR	
	LEN=0036	INSTALLED	UNKN	
0120/1116	015 "DIA	CIRC	CONCR	
	LEN=0042	INSTALLED	UNKN	
0120/0660	015 "DIA	CIRC	CONCR	
	LEN=0038	INSTALLED	UNKN	
0120/0352	048 "DIA	CIRC	CONCR	
	LEN=0105	INSTALLED	UNKN	
0120/0084	015 "DIA	CIR	PLASTIC	
	LEN=0040	INSTALLED	UNKN	
023939 FT	2 0 29019	0 02	0239+95	
5 0120/0000	LENGTH(AH	2446	BK 2646)	

023939 FT

0110/1369	015 "DIA	CIRC	CONCR	
	LEN=0030	INSTALLED	UNKN	
0110/0672	015 "DIA	CIRC	CONCR	
	LEN=0034	INSTALLED	UNKN	
0110/0102	030 "DIA	CIRC	CONCR	
	LEN=0110	INSTALLED	UNKN	
021293 FT	2 0 29019	0 02	0213+75	
5 0110/0000	LENGTH(AH	2646	BK 2843)	
0100/2192	015 "DIA	CIRC	CONCR	
	LEN=0034	INSTALLED	UNKN	

021293 FT

EXTRACT DATE: 12/28/2024 ROADWAY MANAGEMENT SYSTEM PAGE NUMBER: 121  
PRINT DATE: 12/30/2024 SLD COUNTY/SR - ANNUAL PRINT COUNTY: FULTON

DIR: B TOTAL LEN: 14.581 MI. DIST: 09-4 SR: 915  
LEFT MUN: BRUSH CREEK T RIGHT MUN: BRUSH CREEK T

MEADOW BROOK LN  
(PRDR)

0100/0188  
018450 FT

015884 FT

0100/1876	015 "DIA	CIRC CONCR
0100/1497	LEN=0036	INSTALLED UNKN
0100/0970	015 "DIA	CIRC CONCR
0100/0672	LEN=0032	INSTALLED UNKN
0100/0432	036 "DIA	CIRC METAL
0100/0240	LEN=0075	INSTALLED UNKN
	015 "DIA	CIRC CONCR
	LEN=0034	INSTALLED UNKN
	015 "DIA	CIRC CONCR
	LEN=0038	INSTALLED UNKN
	015 "DIA	CIRC CONCR
	LEN=0038	INSTALLED UNKN
0100/0046	BMS EN 29/0915/0100/0000	
018450 FT	2 0 29019 0 02 0184+95	
	LITTLE BRUSH CREEK	
0100/0000	BMSBG 29/0915/0100/0000	
	LENGTH(AH 2843 BK 2566)	
0090/2300	015 "DIA	CIRC CONCR
0090/2016	LEN=0044	INSTALLED UNKN
0090/1735	015 "DIA	CIRC CONCR
0090/1409	LEN=0042	INSTALLED UNKN
	015 "DIA	CIRC CONCR
	LEN=0046	INSTALLED UNKN
	024 "DIA	CIRC CONCR
	LEN=0056	INSTALLED UNKN
0090/0355	DUVALL RD	
0090/0138	(T408)	
	BMS EN 29/0915/0090/0099	
	2 0 29019 0 02 0160+20	
	ROARING RUN	
0090/0099	BMSBG 29/0915/0090/0099	
015884 FT	2 0 29019 0 02 0159+21	
	PLEASANT VALLEY RD	
	(SR4005 SEG 0100/1840)	
0090/0000	LENGTH(AH 2566 BK 2750)	
0080/2332	015 "H 20" W ELLIP METAL	
0080/2104	LEN=0040	INSTALLED UNKN
0080/1923	024 "DIA	CIR PLASTIC
	LEN=0040	INSTALLED 1999
	018 "DIA	CIRC CONCR
	LEN=0036	INSTALLED UNKN
0080/1026	018 "DIA	CIR PLASTIC
	LEN=0045	INSTALLED 1999
0080/0614	018 "DIA	CIR PLASTIC
	LEN=0048	INSTALLED 1999



EXTRACT DATE: 12/28/2024 ROADWAY MANAGEMENT SYSTEM PAGE NUMBER: 120  
PRINT DATE: 12/30/2024 SLD COUNTY/SR - ANNUAL PRINT COUNTY: FULTON

DIR: B TOTAL LEN: 14.581 MI.  
LEFT MUN: BRUSH CREEK T

DIST: 09-4 SR: 915  
RIGHT MUN: BRUSH CREEK T

013134 FT

0080/0064 BMS EN 29/0915/0080/0000  
013134 FT 2 0 29019 0 02 0131+87

VILLAGE: AKERSVILLE

LITTLE BRUSH CREEK

0080/0000

BMSBG 29/0915/0080/0000

LENGTH(AH 2750 BK 2319)

015 "DIA CIR PLASTIC

0070/1849

LEN=0040 INSTALLED UNKN

036 "DIA CIR CONCR

0070/1497

LEN=0038 INSTALLED UNKN

018 "DIA CIR CONCR

0070/1294

LEN=0055 INSTALLED UNKN

018 "DIA CIR PLASTIC

0070/1076

LEN=0040 INSTALLED UNKN

015 "DIA CIR PLASTIC

0070/0791

LEN=0042 INSTALLED UNKN

018 "DIA CIR PLASTIC

0070/0419

LEN=0032 INSTALLED 1999

018 "DIA CIR PLASTIC

010815 FT

0070/0165

LEN=0030 INSTALLED 1999

2 0 29019 0 02 0109+61

036 "DIA CIR PLASTIC

010815 FT

LEN=0040 INSTALLED UNKN

LENGTH(AH 2319 BK 2567)

018 "DIA CIR PLASTIC

0060/2025

LEN=0036 INSTALLED 1999

036 "DIA CIR PLASTIC

0060/0989

LEN=0050 INSTALLED 1999

015 "DIA CIR PLASTIC

0060/0639

LEN=0032 INSTALLED UNKN

018 "DIA CIR PLASTIC

0060/0370

LEN=0036 INSTALLED 1999

2 0 29019 0 02 0083+94

008248 FT

0060/0000

LENGTH(AH 2567 BK 2405)

018 "DIA CIR PLASTIC

0050/2196

LEN=0028 INSTALLED 1999

018 "DIA CIR PLASTIC

0050/1753

LEN=0032 INSTALLED 1999

018 "DIA CIR PLASTIC

0050/1342

LEN=0040 INSTALLED 1999

024 "DIA CIR PLASTIC

0050/1089

LEN=0040 INSTALLED 1999

018 "DIA CIR PLASTIC

005843 FT

0050/0237

LEN=0040 INSTALLED UNKN

2 0 29019 0 02 0059+66

0050/0000

LENGTH(AH 2405 BK 2463)

030 "DIA CIR CONCR

EXTRACT DATE: 12/28/2024 ROADWAY MANAGEMENT SYSTEM PAGE NUMBER: 119  
PRINT DATE: 12/30/2024 SLD COUNTY/SR - ANNUAL PRINT COUNTY: FULTON

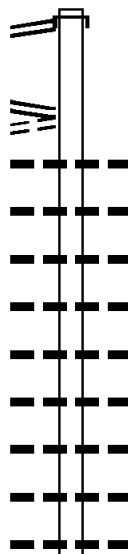
DIR: B TOTAL LEN: 14.581 MI. DIST: 09-4 SR: 915  
LEFT MUN: BRUSH CREEK T RIGHT MUN: BRUSH CREEK T

	0040/2321	LEN=0036	INSTALLED 1998
		018 "DIA	CIR PLASTIC
	0040/1887	LEN=0039	INSTALLED 1998
		018 "DIA	CIR PLASTIC
	0040/1597	LEN=0038	INSTALLED 1998
		018 "DIA	CIRC CONCR
	0040/0982	LEN=0042	INSTALLED 1998
		018 "DIA	CIR PLASTIC
	0040/0470	LEN=0036	INSTALLED 1998
		018 "DIA	CIR PLASTIC
003380 FT	0040/0345	LEN=0035	INSTALLED 1998
	003380 FT	2 0 29019	0 02 0035+03
	0040/0000	LENGTH(AH	2463 BK 1293)
		036 "DIA	CIR PLASTIC
	0030/1248	LEN=0058	INSTALLED 1998
		024 "DIA	CIR PLASTIC
	0030/0880	LEN=0040	INSTALLED 1998
		018 "DIA	CIR PLASTIC
002087 FT	0030/0579	LEN=0038	INSTALLED 1998
	002087 FT	2 0 29019	0 02 0022+10
	0030/0000	LENGTH(AH	1293 BK 1534)
		030 "DIA	CIR PLASTIC
	0020/1214	LEN=0040	INSTALLED 1999
		015 "DIA	CIR PLASTIC
	0020/0871	LEN=0034	INSTALLED UNKN
		018 "DIA	CIRC CONCR
	0020/0651	LEN=0040	INSTALLED UNKN
		018 "DIA	CIRC METAL
000553 FT	0020/0076	LEN=0060	INSTALLED 2000
	000553 FT	2 0 29019	0 01 0325+15
		RAMP D RD	
		(SR8014	SEG 0250/0000)
		RAMP C RD	
		(SR8014	SEG 0260/0880)
		PLEASANT VALLEY RD	
		(SR4005	SEG 0010/0000)
	0020/0000	LENGTH(AH	1534 BK 0553)
		016 "DIA	CIRC METAL
	0012/0454	LEN=0063	INSTALLED UNKN
		SR 0070	WBL
000000 FT	0012/0070	OP ID	29/0070/1507/2425
	000000 FT	2 0 29019	0 01 0319+69
		SR 0070	EBL
		OP ID	29/0070/1506/2382
		NC SOUTH VALLEY RD	
	INTER-BK	SOUTH VALLEY RD	
		(SR3023	SEG 0010/0250)
		MFC BEGIN	= D
	0012/0000	LENGTH(AH	0553 BK 0000)

EXTRACT DATE: 12/28/2024 ROADWAY MANAGEMENT SYSTEM PAGE NUMBER: 118  
PRINT DATE: 12/30/2024 SLD COUNTY/SR - ANNUAL PRINT COUNTY: FULTON

DIR: B TOTAL LEN: 2.659 MI. DIST: 09-4 SR: 913  
LEFT MUN: TAYLOR T RIGHT MUN: TAYLOR T

WATERFALL RD 014039 FT  
(SR0655 SEG 0620/0000) 0060/3558  
APPLEBY RD  
(SR4019 SEG 0010/0524)  
CUTCHALL RD  
(T460) 0060/3047



014039 FT  
INTER-AHD WATERFALL RD  
0060/3558 (SR0655 SEG 0620/0000)

0060/2924	018 " DIA	CAST IRON	UNKN
	LEN=0036	INSTALLED	
0060/2757	018 " DIA	CAST IRON	UNKN
	LEN=0042	INSTALLED	
0060/2374	018 " DIA	CAST IRON	UNKN
	LEN=0065	INSTALLED	
0060/1775	016 " DIA	CAST IRON	UNKN
	LEN=0046	INSTALLED	
0060/1581	018 " DIA	CAST IRON	UNKN
	LEN=0042	INSTALLED	
0060/1282	016 " DIA	CAST IRON	UNKN
	LEN=0036	INSTALLED	
0060/1181	018 " DIA	CAST IRON	UNKN
	LEN=0044	INSTALLED	
0060/0880	016 " DIA	CAST IRON	UNKN
	LEN=0048	INSTALLED	
0060/0529	018 " DIA	CAST IRON	UNKN
	LEN=0042	INSTALLED	

EXTRACT DATE: 12/28/2024 ROADWAY MANAGEMENT SYSTEM PAGE NUMBER: 117  
PRINT DATE: 12/30/2024 SLD COUNTY/SR - ANNUAL PRINT COUNTY: FULTON

DIR: B TOTAL LEN: 2.659 MI. DIST: 09-4 SR: 913  
LEFT MUN: TAYLOR T RIGHT MUN: TAYLOR T

ZION CHURCH RD  
(T459)

0060/0331

010481 FT

010481 FT

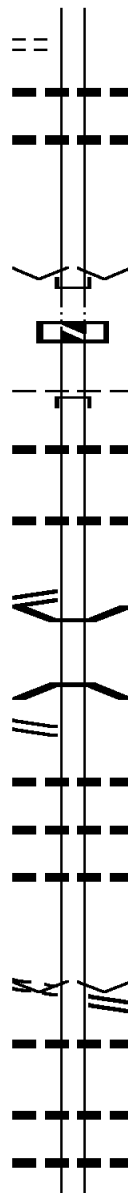
1 0 00430 0 01 0422+66 008783 FT  
HOUCK RD  
(SR4017 SEG 0010/0000) 0050/0000

HOOVER RD  
(SR4015 SEG 0010/0000) 0040/1128

006818 FT

GRACEY RD  
(T461)

0040/0000



0060/0295

0060/0162

010481 FT

INTER-BK

5 0060/0000

010481 FT

7054/0000

INTER-AHD

0050/1698

0050/1228

0050/0539

008783 FT

5 0050/0000

0040/1650

0040/1607

0040/0930

0040/0690

0040/0204

006818 FT

5 0040/0000

0030/1995

0030/1109

0030/0736

016 "DIA CAST IRON  
LEN=0042 INSTALLED UNKN  
024 "DIA CAST IRON  
LEN=0052 INSTALLED UNKN  
1 0 00430 0 03 0461+03  
VILLAGE: WATERFALL  
NEW GRENADA HW  
(SR0913 SEG 0250/1876)  
BK-HUNTINGDON (31)  
LTH AH 003558 BK 001876  
AH-HUNTINGDON (31)  
LTH AH 001876 BK 001698  
NEW GRENADA HW  
(SR0913 SEG 0250/0000)  
WELLS T  
018"H 01"W \*\*UNKNOWN\*\*  
LEN=0099 INSTALLED UNKN  
015 "DIA CIRC METAL  
LEN=0076 INSTALLED UNKN  
LENGTH(AH 1698 BK 1965)  
BMSBN 29/0913/0040/1607  
1 0 00430 0 01 0418+77  
ROARING RUN  
BMSBG 29/0913/0040/1607  
018 "DIA CIRC METAL  
LEN=0068 INSTALLED UNKN  
018 "DIA CIRC METAL  
LEN=0040 INSTALLED UNKN  
072 "DIA CIRC CONCR  
LEN=0065 INSTALLED 1999  
1 0 00430 0 01 0402+50  
VILLAGE: NEW GRANADA  
WELLS VALLEY RD  
(SR4013 SEG 0090/3689)  
LENGTH(AH 1965 BK 2198)  
015 "DIA CIRC METAL  
LEN=0050 INSTALLED UNKN  
030 "DIA CIRC METAL  
LEN=0300 INSTALLED UNKN  
015 "DIA CIRC METAL  
LEN=0048 INSTALLED UNKN  
015 "DIA CIRC METAL

EXTRACT DATE: 12/28/2024 ROADWAY MANAGEMENT SYSTEM PAGE NUMBER: 116  
PRINT DATE: 12/30/2024 SLD COUNTY/SR - ANNUAL PRINT COUNTY: FULTON

DIR: B TOTAL LEN: 2.659 MI. DIST: 09-4 SR: 913  
LEFT MUN: WELLS T RIGHT MUN: WELLS T

004620 FT

002261 FT

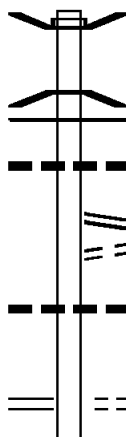
000000 FT

0030/0467	LEN=0048	INSTALLED	UNKN
015 "DIA	CIRC	METAL	
0030/0234	LEN=0044	INSTALLED	UNKN
004620 FT	1 0 00707	0 00	0021+25
5 0030/0000	LENGTH(AH	2198	BK 2359)
018 "DIA	CIRC	METAL	
0020/2105	LEN=0128	INSTALLED	1999
015 "DIA	CIRC	METAL	
0020/1801	LEN=0052	INSTALLED	UNKN
018 "DIA	CIR	PLASTIC	
0020/1590	LEN=0032	INSTALLED	UNKN
015 "DIA	CIRC	CONCR	
0020/1392	LEN=0052	INSTALLED	UNKN
015 "DIA	CIR	PLASTIC	
0020/1053	LEN=0042	INSTALLED	UNKN
015 "DIA	CIR	PLASTIC	
0020/0836	LEN=0046	INSTALLED	UNKN
015 "DIA	CIR	PLASTIC	
0020/0585	LEN=0046	INSTALLED	UNKN
015 "DIA	CIR	PLASTIC	
0020/0335	LEN=0046	INSTALLED	UNKN
015 "DIA	CIRC	METAL	
0020/0085	LEN=0046	INSTALLED	UNKN
002261 FT	1 0 00707	0 00	0044+84
5 0020/0000	LENGTH(AH	2359	BK 2261)
030 "DIA	CIRC	METAL	
0010/2225	LEN=0082	INSTALLED	UNKN
015 "DIA	CIRC	METAL	
0010/1963	LEN=0186	INSTALLED	UNKN
015 "DIA	CIR	PLASTIC	
0010/1547	LEN=0048	INSTALLED	UNKN
015 "DIA	CIRC	METAL	
0010/1246	LEN=0064	INSTALLED	UNKN
015 "DIA	CIRC	METAL	
0010/0980	LEN=0040	INSTALLED	1999
015 "DIA	CIRC	METAL	
0010/0870	LEN=0075	INSTALLED	UNKN
015 "DIA	CIRC	METAL	
0010/0690	LEN=0048	INSTALLED	UNKN
015 "DIA	CIRC	METAL	
0010/0457	LEN=0044	INSTALLED	UNKN
015 "DIA	CIRC	METAL	
0010/0168	LEN=0040	INSTALLED	UNKN
000000 FT	1 0 00707	0 00	0067+46
NC NEW	GRENADA	HW	
INTER-BK	NEW	GRENADA	RD
(SR0913	SEG	0240/2553)	
MFC BEGIN	=	C	
BK-HUNTINGDON			(31)
5 0010/0000	LENGTH(AH	2261	BK 0000)

EXTRACT DATE: 12/28/2024 ROADWAY MANAGEMENT SYSTEM PAGE NUMBER: 115  
PRINT DATE: 12/30/2024 SLD COUNTY/SR - ANNUAL PRINT COUNTY: FULTON

DIR: B TOTAL LEN: 4.804 MI. DIST: 09-4 SR: 731  
LEFT MUN: UNION T RIGHT MUN: UNION T

025366 FT



025366 FT BMS EN 29/0731/0100/2136  
INTER-AHD DENEENS GAP RD  
0100/2320 (SR3007 SEG 0010/0000)  
2 0 29036 0 00 0004+04  
SR 0070 EBL  
0100/2136 BMSBG 29/0731/0100/2136  
0100/2123 MFC BEGIN = E  
0100/2108 018 " DIA CIRC CONCR  
LEN=0028 INSTALLED UNKN  
RAMP E RD  
0100/1950 (SR8006 SEG 0750/0000)  
TO 8006/0750 SH  
0100/1780 (CONN)  
0100/1742 018 " DIA CIRC CONCR  
LEN=0016 INSTALLED 2002  
RAMP F RD  
(SR8006 SEG 0010/0840)  
OLD ROUTE 126 RD  
0100/1726 (T404)  
024 " DIA CIRC CONCR

EXTRACT DATE: 12/28/2024 ROADWAY MANAGEMENT SYSTEM PAGE NUMBER: 114  
PRINT DATE: 12/30/2024 SLD COUNTY/SR - ANNUAL PRINT COUNTY: FULTON

DIR: B TOTAL LEN: 4.804 MI. DIST: 09-4 SR: 731  
LEFT MUN: UNION T RIGHT MUN: UNION T

023046 FT

019369 FT

0100/1617	LEN=0032	INSTALLED UNKN
018 "DIA	CIRC CONCR	
0100/1063	LEN=0040	INSTALLED UNKN
HENDERSHOT RD		
0100/1026	(T319)	
024 "DIA	CIRC CONCR	
0100/0910	LEN=0032	INSTALLED UNKN
015 "DIA	CIR PLASTIC	
0100/0716	LEN=0035	INSTALLED UNKN
018 "DIA	CIRC CONCR	
0100/0430	LEN=0030	INSTALLED UNKN
0100/0043	BMSSEN 29/0731/0100/0000	
023046 FT	1 0 00267 4 00 0087+59	
	MCKEES RUN	
	BMSBG 29/0731/0100/0000	
	MFC BEGIN = D	
0100/0000	LENGTH(AH 2320 BK 3677)	
	ZACHS RIDGE RD	
0090/3645	(T330)	
018 "DIA	CIRC CONCR	
0090/3492	LEN=0042	INSTALLED UNKN
018 "DIA	CIRC CONCR	
0090/3369	LEN=0042	INSTALLED UNKN
018 "DIA	CIRC CONCR	
0090/3005	LEN=0042	INSTALLED UNKN
015 "DIA	CIR PLASTIC	
0090/2804	LEN=0040	INSTALLED UNKN
015 "DIA	CIRC METAL	
0090/2710	LEN=0034	INSTALLED UNKN
015 "DIA	CIRC METAL	
0090/2442	LEN=0034	INSTALLED UNKN
015 "DIA	CIR PLASTIC	
0090/2153	LEN=0040	INSTALLED 2005
	015 "DIA	CIR PLASTIC
0090/1410	LEN=0035	INSTALLED UNKN
	015 "DIA	CIRC METAL
0090/0590	LEN=0041	INSTALLED UNKN
019369 FT	1 0 00267 4 00 0049+70	
0090/0000	LENGTH(AH 3677 BK 2530)	
	018 "DIA	CIR PLASTIC
0080/1172	LEN=0040	INSTALLED 2005
	018 "DIA	CIRC CONCR
0080/0140	LEN=0032	INSTALLED UNKN

EXTRACT DATE: 12/28/2024 ROADWAY MANAGEMENT SYSTEM PAGE NUMBER: 113  
PRINT DATE: 12/30/2024 SLD COUNTY/SR - ANNUAL PRINT COUNTY: FULTON

DIR: B TOTAL LEN: 4.804 MI. DIST: 09-4 SR: 731  
LEFT MUN: UNION T RIGHT MUN: UNION T

016839 FT		016839 FT	1 0 00267 4 00 0025+00
		5 0080/0000	LENGTH(AH 2530 BK 2528)
		0070/2269	018 "DIA CIRC CONCR LEN=0032 INSTALLED UNKN
		0070/1078	024 "DIA CIRC CONCR LEN=0032 INSTALLED UNKN
014311 FT		0070/0443	018 "DIA CIR PLASTIC LEN=0030 INSTALLED UNKN
		014311 FT	1 0 00267 4 00 0000+00 VILLAGE: AMARANTH
FAIRVIEW DR (T340) MCKEES GAP RD (SR3004 SEG 0060/1836) 0070/0000		5 0070/0000	NC MC KEEKS GAP RD LENGTH(AH 2528 BK 2235)
		0060/1754	018 "DIA CIRC CONCR LEN=0034 INSTALLED UNKN
		0060/1274	036 "DIA CIR PLASTIC LEN=0042 INSTALLED UNKN
		0060/0960	015 "DIA CIR PLASTIC LEN=0035 INSTALLED 2005
012076 FT		0060/0200	015 "DIA CIR PLASTIC LEN=0032 INSTALLED UNKN
		0060/0091	015 "DIA CIRC METAL LEN=0034 INSTALLED UNKN
		5 0060/0000	012076 FT 2 0 29010 0 01 0121+40 LENGTH(AH 2235 BK 2895)
		0050/2162	015 "DIA CIR PLASTIC LEN=0040 INSTALLED 2006
		0050/1856	015 "DIA CIR PLASTIC LEN=0040 INSTALLED 2006
		0050/1450	015 "DIA CIR PLASTIC LEN=0060 INSTALLED 2006
		0050/1023	015 "DIA CIR PLASTIC LEN=0048 INSTALLED 2006
		0050/0700	015 "DIA CIR PLASTIC LEN=0040 INSTALLED 2006
009181 FT		0050/0375	BMSSEN 29/0731/0050/0360 2 0 29010 0 00 0096+16 MCKEES RUN
		0050/0360	BMSBG 29/0731/0050/0360
		0050/0017	BMSSEN 29/0731/0050/0000
		009181 FT	2 0 29010 0 00 0092+45 SHARK RUN
		5 0050/0000	BMSBG 29/0731/0050/0000 LENGTH(AH 2895 BK 2256)
		0040/1902	015 "DIA CIR PLASTIC LEN=0040 INSTALLED 2006



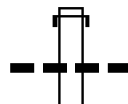
EXTRACT DATE: 12/28/2024 ROADWAY MANAGEMENT SYSTEM PAGE NUMBER: 112  
PRINT DATE: 12/30/2024 SLD COUNTY/SR - ANNUAL PRINT COUNTY: FULTON

DIR: B TOTAL LEN: 4.804 MI. DIST: 09-4 SR: 731  
LEFT MUN: UNION T RIGHT MUN: UNION T

	0040/1528	015 "DIA CIR PLASTIC LEN=0040 INSTALLED 2006
	0040/1092	015 "DIA CIR PLASTIC LEN=0054 INSTALLED UNKN
006925 FT	0040/0048 006925 FT	018 "DIA CIRC CONCR LEN=0042 INSTALLED UNKN 2 0 29010 0 00 0069+70 ZACHS RIDGE RD (T330)
	0040/0000	LENGTH(AH 2256 BK 1833)
	0030/1373	015 "DIA CIR PLASTIC LEN=0035 INSTALLED 2006
005092 FT	005092 FT	2 0 29010 0 00 0049+92 015 "DIA CIR PLASTIC LEN=0035 INSTALLED 2006
	0030/0000	LENGTH(AH 1833 BK 2591)
	0020/1811	015 "DIA CIR PLASTIC LEN=0032 INSTALLED 2006
002501 FT	0020/0142 002501 FT	015 "DIA CIR PLASTIC LEN=0021 INSTALLED 2006 2 0 29010 0 00 0024+98
	0020/0000	LENGTH(AH 2591 BK 2501)
	0010/1814	018 "DIA CIR PLASTIC LEN=0033 INSTALLED UNKN
	0010/1323	018 "DIA CIRC CONCR LEN=0034 INSTALLED UNKN
	0010/0686	015 "DIA CIR PLASTIC LEN=0032 INSTALLED UNKN
000000 FT	0010/0031 000000 FT	015 "DIA CIRC METAL LEN=0077 INSTALLED UNKN 2 0 29010 0 00 0000+00 VILLAGE: BUCK VALLEY
		NC FA IRVIEW DR BUCK VALLEY RD (SR0484 SEG 0130/0000) MFC BEGIN = E
BUCK VALLEY RD (SR0484 SEG 0130/0000)	0010/0000	0010/0000 LENGTH(AH 2501 BK 0000)

EXTRACT DATE: 12/28/2024 ROADWAY MANAGEMENT SYSTEM PAGE NUMBER: 111  
PRINT DATE: 12/30/2024 SLD COUNTY/SR - ANNUAL PRINT COUNTY: FULTON  
DIR: B TOTAL LEN: 33.442 MI. DIST: 09-4 SR: 655  
LEFT MUN: TAYLOR T RIGHT MUN: TAYLOR T

176575 FT



176575 FT AH-HUNTINGDON (31)  
INTER-AHD WATERFALL RD  
0640/2047 (SR0655 SEG 0010/0000)  
015 " DIA CIRC CONCR  
0640/2042 LEN=0038 INSTALLED UNKN  
015 " DIA CIRC CONCR

DIR: B TOTAL LEN: 33.442 MI.  
LEFT MUN: TAYLOR T

DIST: 09-4 SR: 655  
RIGHT MUN: TAYLOR T

174528 FT

```

1 0 00192 0 02 0976+57 172061 FT
APPLEBY RD
(SR4019 SEG 0010/0000) 0630/0000
171703 FT

```

NEW GRENADA HW  
(SR0913 SEG 0060/3558) 0620/0000

STATION	TIME	COORDINATES	DATA
0640	1739		LEN=0038 INSTALLED UNKN
0640	1725		N MADDEN RD (SR4011 SEG 0124/1035)
0640	1417		024 "DIA CIR PLASTIC UNKN
0640	1205		018 "DIA CIR PLASTIC UNKN
0640	0943		LEN=0040 INSTALLED 1999
0640	0364		018 "DIA CIR PLASTIC 1999
1745	28 FT		036 "H 00 "W MULT CONCR UNKN
0640	0000		LEN=0042 INSTALLED UNKN
0630	2150		1 0 00192 0 03 1003+21
0630	2099		LENGTH(AH 2047 BK 2467)
0630	1872		018 "DIA CIR PLASTIC UNKN
0630	1770		LEN=0040 INSTALLED 1999
0630	1545		018 "DIA CIRC METAL UNKN
0630	1291		LEN=0038 INSTALLED UNKN
0630	1079		018 "DIA CIRC CONCR UNKN
0630	0738		LEN=0038 INSTALLED UNKN
0630	0403		018 "DIA CIRC METAL UNKN
0630	0223		LEN=0060 INSTALLED UNKN
1720	61 FT		018 "DIA CIR PLASTIC UNKN
0630	0000		LEN=0030 INSTALLED UNKN
1717	03 FT		018 "DIA CIR PLASTIC UNKN
0620	0000		LEN=0032 INSTALLED UNKN
0610	2262		018 "DIA CIRC CONCR UNKN
0610	2186		LEN=0034 INSTALLED UNKN
0610	1895		024 "DIA CIR PLASTIC UNKN
0610	1454		018 "DIA CIRC CONCR UNKN
0610	1274		LEN=0032 INSTALLED UNKN
0610	0000		036 "DIA CIRC CONCR UNKN
0610	2262		LEN=0038 INSTALLED UNKN
0610	2186		LENGTH(AH 2467 BK 0358)
0610	2186		1 0 00192 0 02 0971+73
0610	2186		VILLAGE: WATERFALL
0610	2186		MFC BEGIN = D
0610	2186		LENGTH(AH 0358 BK 2381)
0610	2186		BMSSEN 29/0655/0610/2186
0610	2186		1 0 00192 0 02 0970+41
0610	2186		SIDELING HILL CREEK
0610	2186		BMSBG 29/0655/0610/2186
0610	2186		018 "DIA CIR PLASTIC UNKN
0610	2186		LEN=0048 INSTALLED 1999
0610	2186		030 "DIA CIR PLASTIC UNKN
0610	2186		LEN=0034 INSTALLED UNKN
0610	2186		018 "DIA CAST IRON UNKN
0610	2186		LEN=0052 INSTALLED UNKN

EXTRACT DATE: 12/28/2024 ROADWAY MANAGEMENT SYSTEM PAGE NUMBER: 109  
PRINT DATE: 12/30/2024 SLD COUNTY/SR - ANNUAL PRINT COUNTY: FULTON

DIR: B TOTAL LEN: 33.442 MI. DIST: 09-4 SR: 655  
LEFT MUN: TAYLOR T RIGHT MUN: TAYLOR T

1 0 00192 0 02 0948+70 169322 FT  
BLACK MOUNTAIN RD  
(T444) 0610/0000

166955 FT

164558 FT

0610/0852	024 "DIA	CAST IRON	
	LEN=0044	INSTALLED	UNKN
0610/0421	024 "DIA	CIR PLASTIC	
	LEN=0038	INSTALLED	UNKN
0610/0143	030 "DIA	CIR PLASTIC	
	LEN=0040	INSTALLED	UNKN
0610/0056	018 "DIA	CAST IRON	
169322 FT	LEN=0042	INSTALLED	UNKN
0610/0000	LENGTH(AH	2381 BK 2367)	
	024 "DIA	CIRC METAL	
0600/2202	LEN=0050	INSTALLED	UNKN
0600/1414	024 "DIA	CAST IRON	
	LEN=0056	INSTALLED	UNKN
0600/0631	048 "DIA	CIR PLASTIC	
	LEN=0076	INSTALLED	2021
166955 FT	1 0 00192 0 02 0925+03		
0600/0000	LENGTH(AH	2367 BK 2397)	
	030 "DIA	CIR PLASTIC	
0590/1980	LEN=0038	INSTALLED	UNKN
	030 "DIA	CIRC CONCR	
0590/1500	LEN=0034	INSTALLED	UNKN
	036 "DIA	CIR PLASTIC	
0590/1010	LEN=0042	INSTALLED	UNKN
	036 "DIA	CIR PLASTIC	
0590/0650	LEN=0050	INSTALLED	UNKN
	048 "DIA	CIR PLASTIC	
0590/0460	LEN=0042	INSTALLED	UNKN
164558 FT	1 0 00192 0 02 0900+66		
	018 "DIA	CIR PLASTIC	
	LEN=0046	INSTALLED	1999
0590/0000	LENGTH(AH	2397 BK 3224)	
	018 "DIA	CAST IRON	
0580/2945	LEN=0044	INSTALLED	UNKN
	015 "DIA	CIR PLASTIC	
0580/2737	LEN=0056	INSTALLED	UNKN
	018 "DIA	CAST IRON	
0580/2420	LEN=0048	INSTALLED	UNKN
	030 "DIA	CIR PLASTIC	
0580/1941	LEN=0046	INSTALLED	UNKN
	015 "DIA	CIR PLASTIC	
0580/1620	LEN=0042	INSTALLED	UNKN
	015 "DIA	CAST IRON	
0580/1275	LEN=0040	INSTALLED	UNKN
	018 "DIA	CIRC CONCR	
0580/0884	LEN=0044	INSTALLED	UNKN

EXTRACT DATE: 12/28/2024 ROADWAY MANAGEMENT SYSTEM PAGE NUMBER: 108  
PRINT DATE: 12/30/2024 SLD COUNTY/SR - ANNUAL PRINT COUNTY: FULTON

DIR: B TOTAL LEN: 33.442 MI. DIST: 09-4 SR: 655  
LEFT MUN: TAYLOR T RIGHT MUN: TAYLOR T

1 0 00192 0 02 0868+42 161334 FT  
WITTER RD  
(T449) 0580/0000

WEST FRICK RD  
(T450) 0560/2992

1 0 00192 0 02 0801+43 154589 FT  
NORTH HESS RD  
(SR4007 SEG 0150/3032) 0560/0000

Station	Length	Material	Notes
0580/0779	018"	DIA CIRC CONCR	LEN=0044 INSTALLED UNKN
0580/0352	015"	DIA CIR PLASTIC	LEN=0042 INSTALLED UNKN
0580/0023	018"	DIA CIR PLASTIC	LEN=0044 INSTALLED UNKN
161334 FT		DUBLIN MILLS RD	
0580/0000	(SR4008	SEG 0010/0000)	LENGTH(AH 3224 BK 3550)
0570/3236	015"	DIA CAST IRON	LEN=0060 INSTALLED UNKN
0570/1596	015"	DIA CIR PLASTIC	LEN=0044 INSTALLED UNKN
0570/1176	015"	DIA CIR PLASTIC	LEN=0073 INSTALLED UNKN
0570/0930	015"	DIA CAST IRON	LEN=0082 INSTALLED UNKN
0570/0591	015"	DIA CIR PLASTIC	LEN=0048 INSTALLED UNKN
0570/0019	BMSSEN 29/0655	0570/0000	1 0 00192 0 02 0832+77
157784 FT		ELDER'S BRNCH	
0570/0000	BMSBG 29/0655	0570/0000	LENGTH(AH 3550 BK 3195)
0560/2800		FRICK RD	(T450)
0560/2795	060"	DIA CIR PLASTIC	LEN=0172 INSTALLED UNKN
0560/2445	018"	DIA CIR PLASTIC	LEN=0044 INSTALLED UNKN
0560/2035	015"	DIA CIR PLASTIC	LEN=0034 INSTALLED UNKN
0560/1671	018"	DIA CIR PLASTIC	LEN=0052 INSTALLED UNKN
0560/1242	024"	DIA CIR PLASTIC	LEN=0048 INSTALLED UNKN
0560/0787	018"	DIA CIRC CONCR	LEN=0038 INSTALLED UNKN
0560/0382	018"	DIA CIR PLASTIC	LEN=0042 INSTALLED UNKN
154589 FT			
0560/0000			LENGTH(AH 3195 BK 2871)
	024"	DIA CIRC CONCR	

**SR : 655**

0530 / 1214

1 0 00192 0 02 0724+70 146967 FT  
KING RD  
(SR4009 SEG 0010/3595) 0530/0000

Station	Structure	Length	Material	Notes
0550/2420	LEN=0046	INSTALLED	UNKN	
0550/2053	LEN=0066	INSTALLED	2021	
0550/1540	LEN=0044	INSTALLED	UNKN	
0550/1266	LEN=0100	INSTALLED	1998	
0550/0293	LEN=0038	INSTALLED	UNKN	
151718 FT	WOODEN BRIDGE RD			
0550/0000	LENGTH(AH 2871 BK 2221)			
0540/2205	LEN=0080	INSTALLED	1998	
0540/1661	LEN=0095	INSTALLED	UNKN	
0540/1119	LEN=0060	INSTALLED	UNKN	
0540/0588	LEN=0060	INSTALLED	UNKN	
149497 FT	LENGTH(AH 2221 BK 2530)			
0540/0000	LEN=0058	INSTALLED	UNKN	
0530/2135	LEN=0046	INSTALLED	2021	
0530/1702				
0530/0997	STRUCTURE LENGTH 14 FT			
0530/0128	LEN=0042	INSTALLED	UNKN	
146967 FT				
0530/0000	LENGTH(AH 2530 BK 3035)			
0520/2283	LEN=0075	INSTALLED	UNKN	
0520/1681	LEN=0054	INSTALLED	UNKN	
0520/1049	LEN=0044	INSTALLED	UNKN	

EXTRACT DATE: 12/28/2024 ROADWAY MANAGEMENT SYSTEM PAGE NUMBER: 106  
PRINT DATE: 12/30/2024 SLD COUNTY/SR - ANNUAL PRINT COUNTY: FULTON

DIR: B TOTAL LEN: 33.442 MI. DIST: 09-4 SR: 655  
LEFT MUN: TAYLOR T RIGHT MUN: TAYLOR T

143932 FT		0520/0032	024 "DIA CIR PLASTIC
		143932 FT	LEN=0060 INSTALLED UNKN
			1 0 00192 0 02 0693+90
			DORAN RD
			(T440)
		5 0520/0000	LENGTH(AH 3035 BK 2859)
		0510/2474	018 "DIA CIR PLASTIC
			LEN=0048 INSTALLED UNKN
		0510/2113	042 "DIA CIR PLASTIC
			LEN=0076 INSTALLED 2021
		0510/1761	048 "DIA CIR PLASTIC
			LEN=0040 INSTALLED UNKN
		0510/1487	036 "DIA CIRC CONCR
			LEN=0028 INSTALLED UNKN
		0510/1392	018 "DIA CIRC METAL
		0510/1219	LEN=0036 INSTALLED UNKN
			BMS EN 29/0655/0510/1192
			1 0 00192 0 02 0677+34
			WOODEN BR. CR
		0510/1192	BMS BG 29/0655/0510/1192
141073 FT		0510/0390	018 "DIA CIR PLASTIC
		141073 FT	LEN=0052 INSTALLED UNKN
		5 0510/0000	1 0 00192 0 02 0664+72
			LENGTH(AH 2859 BK 2874)
		0500/2740	024 "DIA CIR PLASTIC
			LEN=0078 INSTALLED 2021
		0500/2210	018 "DIA CIR PLASTIC
			LEN=0070 INSTALLED UNKN
		0500/0977	018 "DIA CAST IRON
			LEN=0035 INSTALLED UNKN
		0500/0260	018 "DIA CIRC CONCR
		138199 FT	LEN=0065 INSTALLED UNKN
1 0 00192 0 02 0635+58 138199 FT		5 0500/0000	LENGTH(AH 2874 BK 2863)
NORTH HESS RD			018 "DIA CIR PLASTIC
(SR4004 SEG 0040/3510) 0500/0000		0490/2504	LEN=0036 INSTALLED UNKN
		0490/1855	018 "DIA CIRC CONCR
			LEN=0044 INSTALLED UNKN
DAVIS LN			
(T423)			
0490/1529			NC WATERFALL RD

EXTRACT DATE: 12/28/2024 ROADWAY MANAGEMENT SYSTEM PAGE NUMBER: 105  
PRINT DATE: 12/30/2024 SLD COUNTY/SR - ANNUAL PRINT COUNTY: FULTON

DIR: B TOTAL LEN: 33.442 MI. DIST: 09-4 SR: 655  
LEFT MUN: TAYLOR T RIGHT MUN: TAYLOR T

RAILROAD ST (T422)	0490/0431	==			
	135336 FT	--		0490/0381	024 "DIA CIRC METAL
				135336 FT	LEN=0002 INSTALLED UNKN
					1 0 00192 0 02 0607+00
					VILLAGE: HUSTONTOWN
					SPRING DR
					(BORO)
					018 "DIA CIRC CONCR
					LEN=0020 INSTALLED UNKN
				NC PI	TT ST
					PITT ST
					(SR4014 SEG 0012/0000)
					MFC BEGIN = C
				0490/0000	LENGTH(AH 2863 BK 2006)
				0480/1993	018 "DIA CIRC CONCR
					LEN=0021 INSTALLED UNKN
FIRST ST (T424)	0480/1651	==			
		--		0480/1600	TAYLOR
					DUBLIN T
SECOND ST (T426)	0480/1294	==			
		--		0480/1050	018 "DIA CIRC CONCR
					LEN=0032 INSTALLED 2002
	133330 FT			0480/0123	BMSBN 29/7076/9901/7539
				133330 FT	1 0 00323 0 09 1397+27
					NC CHURCH ST
					PA TPK (1-76)
					BMSBG 29/7076/9901/7539
				0480/0000	LENGTH(AH 2006 BK 3403)
HUSTON HILL RD (T462)	0470/2212	==			
		--		0470/1448	024 "DIA CIR PLASTIC
					LEN=0048 INSTALLED UNKN
		--		0470/1050	018 "DIA CIR PLASTIC
					LEN=0048 INSTALLED 1999
		--		0470/0820	024 "DIA CIRC CONCR
					LEN=0048 INSTALLED 2002
	129927 FT	--		0470/0199	024 "DIA CIRC CONCR
				129927 FT	LEN=0040 INSTALLED 2002
					1 0 00323 0 09 1362+83
					TAYLOR RD
					(T432)



EXTRACT DATE: 12/28/2024 ROADWAY MANAGEMENT SYSTEM PAGE NUMBER: 104  
PRINT DATE: 12/30/2024 SLD COUNTY/SR - ANNUAL PRINT COUNTY: FULTON

DIR: B TOTAL LEN: 33.442 MI. DIST: 09-4 SR: 655  
LEFT MUN: DUBLIN T RIGHT MUN: DUBLIN T

127421 FT

124872 FT

5	0470/0000	LENGTH(AH 3403 BK 2506)
	018 "DIA	CIRC METAL
	LEN=0028	INSTALLED UNKN
	0460/2339	
	018 "DIA	CIR PLASTIC
	LEN=0030	INSTALLED UNKN
	0460/1704	018 "DIA
	LEN=0032	INSTALLED UNKN
	0460/1497	018 "DIA
	LEN=0035	INSTALLED 1999
	0460/1230	018 "DIA
	LEN=0040	INSTALLED UNKN
	0460/0895	015 "DIA
	LEN=0030	INSTALLED 1999
	0460/0430	015 "DIA
	LEN=0028	INSTALLED UNKN
	0460/0334	BMSBG 29/0655/0460/0000
	0460/0012	1 0 00323 0 09 1337+81
	127421 FT	FOR TEL CR
		BMSBG 29/0655/0460/0000
5	0460/0000	LENGTH(AH 2506 BK 2549)
	0450/2501	CHERRY LN
	(T422)	015 "DIA
	LEN=0028	CIR PLASTIC
	0450/2424	INSTALLED UNKN
	018 "DIA	CIRC CONCR
	LEN=0038	INSTALLED UNKN
	0450/1601	
	0450/1229	BMSBG 29/0655/0450/1203
	1 0 00323 0 09 1324+86	P3
		FORTUNE T CR
	0450/1203	BMSBG 29/0655/0450/1203
	048 "DIA	CIRC CONCR
	LEN=0040	INSTALLED UNKN
	0450/0961	015 "DIA
	LEN=0028	CIR PLASTIC
	0450/0413	015 "DIA
	LEN=0028	INSTALLED UNKN
	0450/0196	015 "DIA
	LEN=0034	CIRC CONCR
	0450/0007	INSTALLED UNKN
	124872 FT	1 0 00323 0 09 1312+00
5	0450/0000	LENGTH(AH 2549 BK 3840)
	015 "DIA	CIRC CONCR
	LEN=0034	INSTALLED UNKN
	015 "DIA	CIRC CONCR
	LEN=0032	INSTALLED 2002
	0440/3256	
	0440/2823	

EXTRACT DATE: 12/28/2024 ROADWAY MANAGEMENT SYSTEM PAGE NUMBER: 103  
PRINT DATE: 12/30/2024 SLD COUNTY/SR - ANNUAL PRINT COUNTY: FULTON

DIR: B TOTAL LEN: 33.442 MI. DIST: 09-4 SR: 655  
LEFT MUN: DUBLIN T RIGHT MUN: DUBLIN T

121032 FT

118784 FT

0440/2576	015 "DIA CIRC METAL
0440/2095	LEN=0024 INSTALLED UNKN
	BMSSEN 29/0655/0440/2083
	1 0 00323 0 09 1294+38
	SHOEMAKER RN
0440/2083	BMSBG 29/0655/0440/2083
	018"H 30"W ELLIP METAL
0440/1626	LEN=0030 INSTALLED UNKN
	015 "DIA CIRC CONCR
0440/1344	LEN=0028 INSTALLED UNKN
	015 "DIA CIR PLASTIC
0440/1099	LEN=0024 INSTALLED UNKN
	030 "DIA CIRC METAL
0440/0801	LEN=0038 INSTALLED UNKN
	DUBLIN
0440/0799	LICKING CREEK T
	015 "DIA CIR PLASTIC
0440/0046	LEN=0024 INSTALLED UNKN
121032 FT	1 0 00323 0 09 1273+68
	MILL RD
	(T417)
0440/0000	LENGTH(AH 3840 BK 2248)
	015 "DIA CIRC CONCR
0430/1816	LEN=0040 INSTALLED 2002
	015 "DIA CIR PLASTIC
0430/1398	LEN=0036 INSTALLED UNKN
	018 "DIA CIR PLASTIC
0430/0879	LEN=0032 INSTALLED UNKN
	015 "DIA CIRC CONCR
0430/0441	LEN=0054 INSTALLED UNKN
118784 FT	1 0 00323 0 09 1250+18
0430/0000	LENGTH(AH 2248 BK 3696)
	024 "DIA CIR PLASTIC
0420/3497	LEN=0036 INSTALLED UNKN
	015 "DIA CIRC CONCR
0420/3076	LEN=0028 INSTALLED UNKN
	015 "DIA CIRC CONCR
0420/2737	LEN=0032 INSTALLED 2002
	015 "DIA CIRC CONCR
0420/2513	LEN=0040 INSTALLED 2002
	015 "DIA CIRC CONCR
0420/2001	LEN=0032 INSTALLED 2002
	015 "DIA CIRC CONCR
0420/1670	LEN=0032 INSTALLED 2002
	015 "DIA CIRC CONCR
0420/1426	LEN=0032 INSTALLED UNKN
	018 "DIA CIRC CONCR
0420/0965	LEN=0032 INSTALLED 2002
	015 "DIA CIRC CONCR

EXTRACT DATE: 12/28/2024 ROADWAY MANAGEMENT SYSTEM PAGE NUMBER: 102  
PRINT DATE: 12/30/2024 SLD COUNTY/SR - ANNUAL PRINT COUNTY: FULTON

DIR: B TOTAL LEN: 33.442 MI. DIST: 09-4 SR: 655  
LEFT MUN: LICKING CREEK T RIGHT MUN: LICKING CREEK T

DOE RD  
(T420)

115088 FT

0410/2866

1 0 00323 0 08 1187+20 112045 FT  
BUCK RD  
(T419)

0410/0000

110366 FT

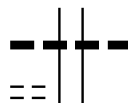
0420/0421	LEN=0032	INSTALLED	2002
0420/0016	BMSSEN 29/0655/0420/0000		
115088 FT	1 0 00323 0 08 1217+72		
	MELLOT RUN		
0420/0000	BMSBG 29/0655/0420/0000		
	LENGTH(AH 3696 BK 3043)		
0410/2444	018 "DIA CIRC CONCR		
	LEN=0040	INSTALLED	2002
0410/1746	015 "DIA CIR PLASTIC		
	LEN=0028	INSTALLED	UNKN
0410/0969	018 "DIA CIRC CONCR		
	LEN=0032	INSTALLED	UNKN
0410/0733	018 "DIA CIR PLASTIC		
	LEN=0040	INSTALLED	2001
0410/0548	015 "DIA CIRC CONCR		
112045 FT	LEN=0034	INSTALLED	UNKN
0410/0000	LENGTH(AH 3043 BK 1679)		
	024 "DIA CIRC METAL		
0400/1607	LEN=0036	INSTALLED	UNKN
0400/1310	018 "DIA CIRC CONCR		
	LEN=0036	INSTALLED	UNKN
0400/1170	015 "DIA CIR PLASTIC		
	LEN=0032	INSTALLED	UNKN
0400/0936	018 "DIA CIRC CONCR		
	LEN=0040	INSTALLED	2002
0400/0774	024 "DIA CIRC CONCR		
	LEN=0042	INSTALLED	UNKN
0400/0163	024 "DIA CIRC CONCR		
110366 FT	LEN=0038	INSTALLED	UNKN
0400/0000	1 0 00323 0 08 1169+91		
	LENGTH(AH 1679 BK 3082)		
0390/2654	015 "DIA CIR PLASTIC		
	LEN=0040	INSTALLED	2001
0390/2505	018 "DIA CIRC CONCR		
	LEN=0042	INSTALLED	UNKN
0390/2044	018 "DIA CIR PLASTIC		
	LEN=0032	INSTALLED	UNKN
0390/1544	015 "DIA CIR PLASTIC		
	LEN=0040	INSTALLED	2001
0390/1157	018 "DIA CIR PLASTIC		
	LEN=0030	INSTALLED	UNKN
0390/0940	018 "DIA CIR PLASTIC		
	LEN=0028	INSTALLED	UNKN

EXTRACT DATE: 12/28/2024 ROADWAY MANAGEMENT SYSTEM PAGE NUMBER: 101  
PRINT DATE: 12/30/2024 SLD COUNTY/SR - ANNUAL PRINT COUNTY: FULTON

DIR: B TOTAL LEN: 33.442 MI. DIST: 09-4 SR: 655  
LEFT MUN: LICKING CREEK T RIGHT MUN: LICKING CREEK T

POSSUM HOLLOW RD  
(T411)

0390/0519



RBR

RBR

107284 FT

104104 FT

0390/0741 018 "DIA CIR PLASTIC  
LEN=0030 INSTALLED UNKN

0390/0490 BMSBN 29/0655/0390/0454  
1 0 00323 0 08 1144+34  
P3

0390/0454 SINDELDECKER BRANCH  
BMSBG 29/0655/0390/0454  
015 "DIA CIR PLASTIC

0390/0163 LEN=0028 INSTALLED UNKN  
018 "DIA CIRC CONCR

0390/0057 LEN=0050 INSTALLED UNKN  
1 0 00323 0 08 1139+68  
VILLAGE: HARRISONVILLE  
LINCOLN HW  
(SR0030 SEG 0210/0000)

5 0390/0000 LENGTH(AH 3082 BK 3180)  
036 "DIA CIR PLASTIC

0380/3060 LEN=0040 INSTALLED 2000

0380/2380 018 "DIA CIR PLASTIC  
LEN=0040 INSTALLED 2001

0380/2080 015 "DIA CIRC CONCR  
LEN=0032 INSTALLED UNKN

0380/1960 015 "DIA CIRC CONCR  
LEN=0040 INSTALLED UNKN

0380/1320 018 "DIA CIR PLASTIC  
LEN=0035 INSTALLED 2006

0380/0440 036 "DIA CIR PLASTIC  
LEN=0036 INSTALLED UNKN  
1 0 00323 0 07 1103+80

5 0380/0000 LENGTH(AH 3180 BK 2473)  
024 "DIA CIR PLASTIC

0370/2151 LEN=0038 INSTALLED UNKN  
015 "DIA CIR PLASTIC

0370/1720 LEN=0030 INSTALLED UNKN  
015 "DIA CIR PLASTIC

0370/1475 LEN=0033 INSTALLED 2001  
015 "DIA CIRC CONCR

0370/1130 LEN=0038 INSTALLED UNKN  
018 "DIA CIR PLASTIC

0370/0675 LEN=0052 INSTALLED 2001  
024 "DIA CIR PLASTIC

0370/0456 LEN=0040 INSTALLED 2001

EXTRACT DATE: 12/28/2024 ROADWAY MANAGEMENT SYSTEM PAGE NUMBER: 100  
PRINT DATE: 12/30/2024 SLD COUNTY/SR - ANNUAL PRINT COUNTY: FULTON

DIR: B TOTAL LEN: 33.442 MI. DIST: 09-4 SR: 655  
LEFT MUN: LICKING CREEK T RIGHT MUN: LICKING CREEK T

			018 " DIA CIR PLASTIC
		0370/0380	LEN=0042 INSTALLED UNKN
			015 " DIA CIR PLASTIC
101631 FT		0370/0090	LEN=0036 INSTALLED UNKN
		101631 FT	1 0 00323 0 07 1079+07
		0370/0000	LENGTH(AH 2473 BK 1981)
			036 " DIA CIRC METAL
		0360/1820	LEN=0048 INSTALLED UNKN
			015 " DIA CIRC CONCR
		0360/1280	LEN=0030 INSTALLED UNKN
			018 " DIA CIR PLASTIC
		0360/1150	LEN=0040 INSTALLED 2001
			015 " DIA CIR PLASTIC
		0360/0660	LEN=0032 INSTALLED 2001
			015 " DIA CIR PLASTIC
		0360/0550	LEN=0062 INSTALLED UNKN
			018 " DIA CIR PLASTIC
		0360/0200	LEN=0040 INSTALLED UNKN
			018 " DIA CIR PLASTIC
099650 FT		0360/0030	LEN=0045 INSTALLED 2001
		099650 FT	1 0 00323 0 07 1059+26
		0360/0000	LENGTH(AH 1981 BK 2565)
			024 " DIA CIR PLASTIC
		0350/1856	LEN=0048 INSTALLED UNKN
			015 " DIA CIR PLASTIC
		0350/1601	LEN=0032 INSTALLED UNKN
			018 " DIA CIR PLASTIC
		0350/1340	LEN=0100 INSTALLED UNKN
			018 " DIA CIRC CONCR
		0350/0928	LEN=0032 INSTALLED UNKN
			015 " DIA CIR PLASTIC
		0350/0556	LEN=0038 INSTALLED UNKN
			REUNION GROUND RD
		0350/0086	(T404)
097085 FT		0350/0018	BMSSEN 29/0655/0350/0000
		097085 FT	1 0 00323 0 06 1034+29
			BABY RUN
		0350/0000	BMSBG 29/0655/0350/0000
			LENGTH(AH 2565 BK 3350)
SCHOOLEY LN (T402)	0340/3329		015 " DIA CIR PLASTIC
		0340/3188	LEN=0038 INSTALLED UNKN
			018 " DIA CIR PLASTIC
		0340/2735	LEN=0036 INSTALLED UNKN
			018 " DIA CIRC CONCR
		0340/2552	LEN=0038 INSTALLED UNKN
			018 " DIA CIR PLASTIC
		0340/2027	LEN=0030 INSTALLED UNKN

EXTRACT DATE: 12/28/2024 ROADWAY MANAGEMENT SYSTEM PAGE NUMBER: 99  
PRINT DATE: 12/30/2024 SLD COUNTY/SR - ANNUAL PRINT COUNTY: FULTON

DIR: B TOTAL LEN: 33.442 MI. DIST: 09-4 SR: 655  
LEFT MUN: LICKING CREEK T RIGHT MUN: LICKING CREEK T

						018 " DIA	CIRC CONCR	
				0340/1608	LEN=0036	INSTALLED	UNKN	
					024 " DIA	CIR PLASTIC		
				0340/1458	LEN=0007	INSTALLED	2004	
					015 " DIA	CIR PLASTIC		
				0340/0634	LEN=0032	INSTALLED	UNKN	
					024 " DIA	CIRC CONCR		
				0340/0424	LEN=0036	INSTALLED	UNKN	
093735 FT				093735 FT	1 0 00323	0 06 1000+29		
				5 0340/0000	LENGTH(AH	3350 BK 3694)		
					015 " DIA	CIR PLASTIC		
				0330/3640	LEN=0036	INSTALLED	UNKN	
					015 " DIA	CIR PLASTIC		
				0330/3408	LEN=0034	INSTALLED	UNKN	
					024 " DIA	CIRC CONCR		
				0330/3115	LEN=0044	INSTALLED	UNKN	
					024 " DIA	CIRC CONCR		
				0330/2527	LEN=0050	INSTALLED	UNKN	
					018 " DIA	CIRC CONCR		
				0330/1421	LEN=0032	INSTALLED	UNKN	
					015 " DIA	CIRC CONCR		
				0330/1095	LEN=0036	INSTALLED	UNKN	
					015 " DIA	CIR PLASTIC		
				0330/0915	LEN=0044	INSTALLED	UNKN	
					015 " DIA	CIR PLASTIC		
				0330/0810	LEN=0070	INSTALLED	2000	
OWL CREEK RD (T401)				0330/0764				
					015 " DIA	CIR PLASTIC		
				0330/0424	LEN=0032	INSTALLED	UNKN	
					015 " DIA	CIR PLASTIC		
				0330/0332	LEN=0030	INSTALLED	2001	
					PATTERSON RUN RD			
				0330/0315	(SR1007 SEG 0010/0000)			
					015 " DIA	CIR PLASTIC		
				0330/0187	LEN=0040	INSTALLED	2001	
				0330/0038	BMSSEN 29/0655/0330/0000			
090041 FT				090041 FT	1 0 00323	0 05 0962+87		
					OWL RUN			
				5 0330/0000	BMSBG 29/0655/0330/0000			
					LENGTH(AH	3694 BK 3200)		
					036 " DIA	CIR PLASTIC		
				0320/3024	LEN=0050	INSTALLED	UNKN	
					015 " DIA	CIR PLASTIC		
				0320/2670	LEN=0040	INSTALLED	UNKN	
					015 " DIA	CIR PLASTIC		
				0320/2410	LEN=0048	INSTALLED	UNKN	

EXTRACT DATE: 12/28/2024 ROADWAY MANAGEMENT SYSTEM PAGE NUMBER: 98  
PRINT DATE: 12/30/2024 SLD COUNTY/SR - ANNUAL PRINT COUNTY: FULTON

DIR: B TOTAL LEN: 33.442 MI. DIST: 09-4 SR: 655  
LEFT MUN: LICKING CREEK T RIGHT MUN: LICKING CREEK T

	0320/2143	015 "DIA CIRC METAL LEN=0044 INSTALLED UNKN
	0320/1875	015 "DIA CIRC CONCR LEN=0032 INSTALLED UNKN
	0320/0845	015 "DIA CIR PLASTIC LEN=0034 INSTALLED 2001
086841 FT	0320/0310	015 "DIA CIR PLASTIC LEN=0032 INSTALLED UNKN
	086841 FT	1 0 00323 0 05 0930+38
	0320/0000	LENGTH(AH 3200 BK 3515)
083326 FT	083326 FT	1 0 00323 0 05 0895+18
	0310/0000	LENGTH(AH 3515 BK 2548)
080778 FT	080778 FT	1 0 00323 0 05 0869+35
		TIMBER RIDGE RD
		(SR2005 SEG 0320/3409)
	0300/0000	LENGTH(AH 2548 BK 2194)
	0290/2017	018 "DIA CIR PLASTIC LEN=0034 INSTALLED UNKN
	0290/0874	018 "DIA CIR PLASTIC LEN=0028 INSTALLED UNKN
	0290/0603	018 "DIA CIR PLASTIC LEN=0034 INSTALLED UNKN
078584 FT	078584 FT	1 0 00323 0 05 0850+25
	0290/0000	LENGTH(AH 2194 BK 2016)
	0280/1965	018 "DIA CIR PLASTIC LEN=0030 INSTALLED 1999
	0280/1370	015 "DIA CIR PLASTIC LEN=0028 INSTALLED UNKN

DIR: B TOTAL LEN: 33.442 MI. DIST: 09-4 SR: 655  
LEFT MUN: LICKING CREEK T RIGHT MUN: LICKING CREEK T



EXTRACT DATE: 12/28/2024 ROADWAY MANAGEMENT SYSTEM PAGE NUMBER: 96  
PRINT DATE: 12/30/2024 SLD COUNTY/SR - ANNUAL PRINT COUNTY: FULTON

DIR: B TOTAL LEN: 33.442 MI. DIST: 09-4 SR: 655  
LEFT MUN: BELFAST T RIGHT MUN: BELFAST T

	066882 FT	0250/2025	LEN=0034	INSTALLED UNKN
		0250/0971	015 "DIA CIR PLASTIC LEN=0032	INSTALLED UNKN
		066882 FT	1 0 00323 0 03 0729+12 015 "DIA CIRC METAL LEN=0032	INSTALLED UNKN
		5 0250/0000	LENGTH(AH 2239 BK 2694)	
		0240/1802	018 "DIA CIRC CONCR LEN=0040	INSTALLED UNKN
		0240/0930	018 "DIA CIR PLASTIC LEN=0038	INSTALLED UNKN
		0240/0409	015 "DIA CIR PLASTIC LEN=0032	INSTALLED UNKN
1 0 00323 0 03 0702+20 064188 FT BLAIRS HILL RD (T381)	0240/0000	5 0240/0000	LENGTH(AH 2694 BK 1891)	
		0230/0938	GARLAND RD (T377) 018 "DIA CIRC CONCR LEN=0032	INSTALLED UNKN
	062297 FT	0230/0410	1 0 00323 0 02 0680+07 062297 FT	
		5 0230/0000	LENGTH(AH 1891 BK 3277)	
		0220/2317	018 "DIA CIRC CONCR LEN=0040	INSTALLED UNKN
		0220/1913	015 "DIA CIR PLASTIC LEN=0032	INSTALLED UNKN
		0220/1362	015 "DIA CIR PLASTIC LEN=0056	INSTALLED UNKN
		0220/0897	017 "DIA CIRC METAL LEN=0034	INSTALLED 2003
		0220/0375	018 "DIA CIRC METAL LEN=0034	INSTALLED UNKN
	059020 FT	059020 FT	1 0 00323 0 02 0647+35 LC FOR CHESTER RD (CONN)	
		5 0220/0000	LENGTH(AH 3277 BK 2755) 036 "DIA CIRC METAL LEN=0072	INSTALLED UNKN
		0210/2662	CHESTER RD (T375)	
		0210/2552		

EXTRACT DATE: 12/28/2024 ROADWAY MANAGEMENT SYSTEM PAGE NUMBER: 95  
PRINT DATE: 12/30/2024 SLD COUNTY/SR - ANNUAL PRINT COUNTY: FULTON

DIR: B TOTAL LEN: 33.442 MI. DIST: 09-4 SR: 655  
LEFT MUN: BELFAST T RIGHT MUN: BELFAST T

056265 FT

052871 FT

--	--	0210/2058	018 "DIA	CIRC CONCR	
--	--		LEN=0044	INSTALLED	UNKN
--	--	0210/1717	017 "DIA	CIR PLASTIC	
--	--		LEN=0032	INSTALLED	2003
--	--	0210/1425	024 "DIA	CIR PLASTIC	
--	--		LEN=0044	INSTALLED	UNKN
--	--	0210/1006	018 "DIA	CIRC CONCR	
--	--		LEN=0008	INSTALLED	2002
--	--	0210/0690	024 "DIA	CIRC METAL	
--	--		LEN=0042	INSTALLED	UNKN
--	--	0210/0247	036 "DIA	CIR PLASTIC	
--	--		LEN=0060	INSTALLED	2003
		056265 FT	1 0 00323	0 02 0619	+25
			SAMS RD		
			(T372)		
	==	5 0210/0000	LENGTH(AH	2755 BK	3394)
--	--		036 "DIA	CIR PLASTIC	
--	--	0200/3354	LEN=0070	INSTALLED	2003
--	--		015 "DIA	CIRC METAL	
--	--	0200/2895	LEN=0038	INSTALLED	UNKN
--	--		015 "DIA	CIR PLASTIC	
--	--	0200/2645	LEN=0046	INSTALLED	UNKN
--	--		015 "DIA	CIR PLASTIC	
--	--	0200/2416	LEN=0046	INSTALLED	UNKN
--	--		036 "H 00	"W MULT CONCR	
--	--	0200/2035	LEN=0034	INSTALLED	UNKN
--	--		015 "DIA	CIRC CONCR	
--	--	0200/1865	LEN=0038	INSTALLED	UNKN
--	--		015 "DIA	CIRC CONCR	
--	--	0200/1568	LEN=0040	INSTALLED	UNKN
--	--		024 "DIA	CIRC CONCR	
--	--	0200/1275	LEN=0052	INSTALLED	UNKN
--	--		015 "DIA	CIRC CONCR	
--	--	0200/1102	LEN=0032	INSTALLED	UNKN
--	--		018 "DIA	CIRC CONCR	
--	--	0200/0833	LEN=0036	INSTALLED	UNKN
--	--		015 "DIA	CIRC CONCR	
--	--	0200/0615	LEN=0034	INSTALLED	UNKN
--	--		017 "H 13	"W METAL ARCH	
--	--	0200/0042	LEN=0032	INSTALLED	2003
		052871 FT	1 0 00323	0 02 0585	+31
		5 0200/0000	LENGTH(AH	3394 BK	3507)
--	--		024 "DIA	CIR PLASTIC	
--	--	0190/3376	LEN=0037	INSTALLED	2003
--	--		024 "DIA	CIR PLASTIC	
--	--	0190/3114	LEN=0038	INSTALLED	UNKN
--	--		030 "DIA	CIRC METAL	
--	--	0190/2445	LEN=0040	INSTALLED	UNKN
--	--		015 "DIA	CIR PLASTIC	

EXTRACT DATE: 12/28/2024 ROADWAY MANAGEMENT SYSTEM PAGE NUMBER: 94  
PRINT DATE: 12/30/2024 SLD COUNTY/SR - ANNUAL PRINT COUNTY: FULTON

DIR: B TOTAL LEN: 33.442 MI. DIST: 09-4 SR: 655  
LEFT MUN: BELFAST T RIGHT MUN: BELFAST T

				0190/2043	LEN=0038	INSTALLED UNKN
				015 "DIA	CIR PLASTIC	
				0190/1728	LEN=0032	INSTALLED UNKN
				018 "DIA	CIR PLASTIC	
				0190/1592	LEN=0038	INSTALLED UNKN
				015 "DIA	CIRC METAL	
				0190/1377	LEN=0040	INSTALLED UNKN
					012 "DIA	CIRC CONCR
				0190/0734	LEN=0038	INSTALLED UNKN
				036 "DIA	CIR PLASTIC	
				0190/0616	LEN=0060	INSTALLED 2004
				015 "DIA	CIRC METAL	
				0190/0034	LEN=0046	INSTALLED UNKN
049364 FT				049364 FT	1 0 00323	0 02 0549+92
				0190/0000	LENGTH(AH	3507 BK 1981)
				015 "DIA	CIR PLASTIC	
				0180/1500	LEN=0040	INSTALLED 2003
					018 "DIA	CIR PLASTIC
				0180/0790	LEN=0072	INSTALLED UNKN
				015 "DIA	CIR PLASTIC	
				0180/0524	LEN=0062	INSTALLED UNKN
				072 "DIA	CIRC CONCR	
				0180/0166	LEN=0050	INSTALLED UNKN
047383 FT				047383 FT	1 0 00323	0 02 0530+48
					GREAT COVE RD	
					(SR0522 SEG 0170/0000)	
					NC PL	
					INTER-BK	
					PLEASANT RIDGE RD	
					GREAT COVE RD	
					(SR0522 SEG 0170/0000)	
				0180/0000	LTH AH 001981	BK 004442
047383 FT				047383 FT		
				7174/0000	LTH AH 004442	BK 002874
					INTER-AHD	
					GREAT COVE RD	
				0170/2874	(SR0522 SEG 0150/0000)	
					015 "DIA	CIRC CONCR
				0170/2420	LEN=0025	INSTALLED UNKN
					018 "DIA	CIRC CONCR
				0170/2055	LEN=0024	INSTALLED UNKN
					MARTIN RD	
				0170/1715	(T363)	
					018 "DIA	CIRC CONCR
				0170/1707	LEN=0060	INSTALLED UNKN
					018 "DIA	CIRC CONCR
				0170/1062	LEN=0040	INSTALLED UNKN
					024 "DIA	CIRC CONCR
				0170/0517	LEN=0050	INSTALLED UNKN

EXTRACT DATE: 12/28/2024 ROADWAY MANAGEMENT SYSTEM PAGE NUMBER: 93  
PRINT DATE: 12/30/2024 SLD COUNTY/SR - ANNUAL PRINT COUNTY: FULTON

DIR: B TOTAL LEN: 33.442 MI. DIST: 09-4 SR: 655  
LEFT MUN: BELFAST T RIGHT MUN: BELFAST T

044509 FT

041373 FT

038617 FT

0170/0304	018 "DIA	CIRC	CONCR
0170/0077	LEN=0056	INSTALLED	UNKN
044509 FT	BMSBN 29/0655/0170/0000		
	1 0 00323 0 01 0444+04		
	VILLAGE: NEEDMORE		
	BARNETTS RUN		
	BMSBG 29/0655/0170/0000		
0170/0000	LENGTH(AH 2874 BK 3136)		
0160/2642	018 "DIA	CIRC	CONCR
0160/2197	LEN=0050	INSTALLED	UNKN
0160/1895	018 "DIA	CIRC	CONCR
0160/1766	LEN=0048	INSTALLED	UNKN
0160/1444	018 "DIA	CIRC	CONCR
0160/1056	LEN=0060	INSTALLED	UNKN
0160/0657	018 "DIA	CIRC	CONCR
0160/0319	LEN=0058	INSTALLED	UNKN
041373 FT	030 "DIA	CIRC	CONCR
	LEN=0076	INSTALLED	UNKN
	018 "DIA	CIRC	CONCR
	LEN=0040	INSTALLED	UNKN
	018 "DIA	CIRC	CONCR
	LEN=0062	INSTALLED	UNKN
	018 "DIA	CIRC	CONCR
	LEN=0060	INSTALLED	UNKN
	1 0 00323 0 01 0412+59		
	018 "DIA	CIRC	CONCR
	LEN=0036	INSTALLED	UNKN
	GORDON LN		
	(T402)		
0160/0000	LENGTH(AH 3136 BK 2756)		
0150/2708	018 "DIA	CIRC	CONCR
0150/2075	LEN=0028	INSTALLED	UNKN
0150/1682	024 "DIA	CIRC	CONCR
0150/1374	LEN=0056	INSTALLED	UNKN
0150/0901	060 "DIA	CIRC	CONCR
0150/0592	LEN=0056	INSTALLED	2003
038617 FT	018 "DIA	CIRC	CONCR
0150/0000	LEN=0042	INSTALLED	UNKN
	036 "DIA	CIRC	CONCR
	LEN=0102	INSTALLED	UNKN
	024 "DIA	CIRC	CONCR
	LEN=0115	INSTALLED	UNKN
	1 0 00323 0 01 0385+32		
	LENGTH(AH 2756 BK 2566)		
	BELFAST		
0140/2506	THOMPSON T		
0140/2457	018 "DIA	CIRC	CONCR
	LEN=0028	INSTALLED	UNKN
	015 "DIA	CIRC	CONCR

EXTRACT DATE: 12/28/2024 ROADWAY MANAGEMENT SYSTEM PAGE NUMBER: 92  
PRINT DATE: 12/30/2024 SLD COUNTY/SR - ANNUAL PRINT COUNTY: FULTON

DIR: B TOTAL LEN: 33.442 MI. DIST: 09-4 SR: 655  
LEFT MUN: THOMPSON T RIGHT MUN: THOMPSON T

036051 FT

032811 FT

0140/2181	LEN=0028	INSTALLED	UNKN
036 "DIA	CIRC	CONCR	
0140/1943	LEN=0120	INSTALLED	UNKN
060 "DIA	CIRC	CONCR	
0140/1554	LEN=0080	INSTALLED	UNKN
024 "DIA	CIRC	CONCR	
0140/0993	LEN=0060	INSTALLED	UNKN
036051 FT	1 0 00323	0 01 0359+36	
5 0140/0000	LENGTH(AH 2566 BK 3240)		
024 "DIA	CIRC	CONCR	
0130/3174	LEN=0106	INSTALLED	UNKN
018 "DIA	CIRC	CONCR	
0130/2409	LEN=0064	INSTALLED	UNKN
018 "DIA	CIRC	CONCR	
0130/1820	LEN=0042	INSTALLED	UNKN
POWELL RD			
0130/1590	(T347)		
024 "DIA	CIRC	CONCR	
0130/1546	LEN=0080	INSTALLED	UNKN
024 "DIA	CIRC	CONCR	
0130/0730	LEN=0042	INSTALLED	UNKN
018 "DIA	CIR	PLASTIC	
0130/0362	LEN=0054	INSTALLED	UNKN
018 "DIA	CIRC	METAL	
0130/0222	LEN=0062	INSTALLED	UNKN
032811 FT	1 0 00323	0 01 0327+25	
DIEHL RD			
(T341)			
5 0130/0000	LENGTH(AH 3240 BK 3068)		
015 "DIA	CIRC	CONCR	
0120/2891	LEN=0038	INSTALLED	UNKN
018 "DIA	CIR	PLASTIC	
0120/2796	LEN=0066	INSTALLED	UNKN
018 "DIA	CIRC	CONCR	
0120/2348	LEN=0040	INSTALLED	UNKN
024 "DIA	CIR	PLASTIC	
0120/1736	LEN=0044	INSTALLED	UNKN
024 "DIA	CIRC	METAL	
0120/1001	LEN=0084	INSTALLED	UNKN
015 "DIA	CIR	PLASTIC	
0120/0379	LEN=0042	INSTALLED	UNKN
015 "DIA	CIR	PLASTIC	
0120/0026	LEN=0042	INSTALLED	UNKN

EXTRACT DATE: 12/28/2024 ROADWAY MANAGEMENT SYSTEM PAGE NUMBER: 91  
PRINT DATE: 12/30/2024 SLD COUNTY/SR - ANNUAL PRINT COUNTY: FULTON

DIR: B TOTAL LEN: 33.442 MI. DIST: 09-4 SR: 655  
LEFT MUN: THOMPSON T RIGHT MUN: THOMPSON T

1 0 00323 0 01 0296+15 029743 FT		029743 FT	DIEHL RD
FRANK RD			(T341)
(T340)			
0120/0000	== ==	5 0120/0000	LENGTH(AH 3068 BK 2525)
	-- --	0110/2473	018 "DIA CIRC CONCR
	-- --	0110/2150	LEN=0042 INSTALLED UNKN
	-- --	0110/1718	015 "DIA CIRC METAL
	-- --	0110/1334	LEN=0040 INSTALLED UNKN
	-- --	0110/0965	030 "DIA CIRC METAL
	-- --	0110/0489	LEN=0096 INSTALLED UNKN
	-- --	0110/0080	018 "DIA CIR PLASTIC
027218 FT	-- --	027218 FT	LEN=0050 INSTALLED 1998
	-- --		024 "DIA CIR PLASTIC
	-- --		LEN=0020 INSTALLED 2003
	-- --		024 "DIA CIRC METAL
	-- --		LEN=0096 INSTALLED UNKN
	-- --		024 "DIA CIRC METAL
	-- --		LEN=0130 INSTALLED UNKN
	-- --		1 0 00323 0 01 0270+96
	-- --		015 "DIA CIR PLASTIC
	-- --		LEN=0022 INSTALLED UNKN
	-- --		COALT RD
	-- --		(T332)
	-- --	5 0110/0000	LENGTH(AH 2525 BK 3677)
	-- --	0100/3378	015 "DIA CIR PLASTIC
	-- --	0100/2895	LEN=0044 INSTALLED UNKN
	-- --		024 "DIA CIRC METAL
	-- --		LEN=0120 INSTALLED UNKN
	-- --		018 "DIA CIR PLASTIC
	-- --	0100/2124	LEN=0050 INSTALLED UNKN
	-- --	0100/1877	018 "DIA CIR PLASTIC
	-- --		LEN=0064 INSTALLED UNKN
	-- --		018 "DIA CIR PLASTIC
	-- --	0100/1086	LEN=0100 INSTALLED UNKN
	-- --	0100/0583	018 "DIA CIR PLASTIC
	-- --		LEN=0185 INSTALLED UNKN
	-- --	0100/0431	015 "DIA CIRC METAL
023541 FT	-- --	023541 FT	LEN=0082 INSTALLED UNKN
	-- --	5 0100/0000	1 0 00323 0 01 0234+23
	-- --		LENGTH(AH 3677 BK 2431)
	-- --	0090/2431	015 "DIA CIRC METAL
	-- --	0090/2050	LEN=0048 INSTALLED UNKN
	-- --	0090/1815	018 "DIA CIRC METAL
	-- --		LEN=0105 INSTALLED UNKN
	-- --		024 "DIA CIRC METAL
	-- --		LEN=0130 INSTALLED UNKN
	-- --		018 "DIA CIRC METAL
	-- --	0090/1099	LEN=0088 INSTALLED UNKN

EXTRACT DATE: 12/28/2024 ROADWAY MANAGEMENT SYSTEM PAGE NUMBER: 90  
PRINT DATE: 12/30/2024 SLD COUNTY/SR - ANNUAL PRINT COUNTY: FULTON

DIR: B TOTAL LEN: 33.442 MI. DIST: 09-4 SR: 655  
LEFT MUN: THOMPSON T RIGHT MUN: THOMPSON T

	0090/0655	015 "DIA	CIR PLASTIC
		LEN=0048	INSTALLED UNKN
	0090/0514	018 "DIA	CIRC METAL
021110 FT		LEN=0085	INSTALLED UNKN
	021110 FT	1 0 00323	0 01 0209+97
	0090/0000	LENGTH(AH	2431 BK 2024)
		018 "DIA	CIRC METAL
	0080/1867	LEN=0040	INSTALLED UNKN
		015 "DIA	CIR PLASTIC
	0080/1670	LEN=0034	INSTALLED UNKN
		018 "DIA	CIR PLASTIC
	0080/1463	LEN=0036	INSTALLED UNKN
		018 "DIA	CIR PLASTIC
	0080/1170	LEN=0020	INSTALLED 1997
		015 "DIA	CIRC METAL
	0080/0866	LEN=0036	INSTALLED UNKN
		018 "DIA	CIRC METAL
019086 FT		LEN=0065	INSTALLED UNKN
	0080/0420	1 0 00323	0 01 0189+73
	019086 FT	LENGTH(AH	2024 BK 2835)
	0080/0000	024 "DIA	CIR PLASTIC
		LEN=0032	INSTALLED UNKN
	0070/2721	015 "DIA	CIRC METAL
		LEN=0042	INSTALLED UNKN
	0070/2291	015 "DIA	CIR PLASTIC
		LEN=0042	INSTALLED UNKN
	0070/2200	024 "DIA	CIR PLASTIC
		LEN=0004	INSTALLED 1997
	0070/1852	018 "DIA	CIR PLASTIC
		LEN=0045	INSTALLED 1997
	0070/1490		
		018 "DIA	CIR PLASTIC
	0070/0641	LEN=0042	INSTALLED UNKN
		024 "DIA	CIRC METAL
	0070/0243	LEN=0070	INSTALLED UNKN
SHIVES RD		018 "DIA	CIR PLASTIC
(T326)		LEN=0040	INSTALLED 1997
	0070/0112	1 0 00323	0 01 0161+54
		MYERS RD	
		(T320)	
016251 FT		LENGTH(AH	2835 BK 3542)
	0070/0000	015 "DIA	CIR PLASTIC
		LEN=0046	INSTALLED UNKN
	0060/3296	024 "DIA	CIR PLASTIC
		LEN=0060	INSTALLED UNKN
	0060/3144	015 "DIA	CIR PLASTIC
		LEN=0040	INSTALLED UNKN
	0060/2793	024 "DIA	CIR PLASTIC

EXTRACT DATE: 12/28/2024 ROADWAY MANAGEMENT SYSTEM PAGE NUMBER: 89  
PRINT DATE: 12/30/2024 SLD COUNTY/SR - ANNUAL PRINT COUNTY: FULTON

DIR: B TOTAL LEN: 33.442 MI. DIST: 09-4 SR: 655  
LEFT MUN: THOMPSON T RIGHT MUN: THOMPSON T

SOUDEERS RD  
(T320)

0060/0119  
012709 FT

1 0 00323 0 01 0108+75 010955 FT  
STILL WELL RD  
(SR0484 SEG 0280/1414) 0050/0000

CLIFF CREEK LN  
(PRDR)

0040/2293

007957 FT

0060/2381	LEN=0044	INSTALLED 1997
0060/1945	018 "DIA CIR PLASTIC	LEN=0040 INSTALLED UNKN
0060/1433	015 "DIA CIR PLASTIC	LEN=0032 INSTALLED UNKN
0060/0540	018 "DIA CIRC METAL	LEN=0032 INSTALLED UNKN
0060/0395	018 "DIA CIR PLASTIC	LEN=0050 INSTALLED UNKN
0060/0155	030 "DIA CIRC CONCR	LEN=0105 INSTALLED UNKN
0060/0100	BMS EN 29/0655/0060/0000	1 0 00323 0 01 0126+08
012709 FT	LITTLE TONOLWAY CREEK	BMSBG 29/0655/0060/0000
0060/0000	LENGTH(AH 3542 BK 1754)	
0050/1155	015 "DIA CIRC METAL	LEN=0048 INSTALLED UNKN
0050/0669	018 "DIA CIR PLASTIC	LEN=0050 INSTALLED 1997
0050/0272	018 "DIA CIR PLASTIC	LEN=0050 INSTALLED 1997
010955 FT		
0050/0000	LENGTH(AH 1754 BK 2998)	
0040/2389	018 "DIA CIRC METAL	LEN=0062 INSTALLED UNKN
0040/2073	018 "DIA CIRC METAL	LEN=0040 INSTALLED UNKN
0040/1740	JOHNSONS MILL RD	(SR2004 SEG 0010/0000)
0040/0993	018 "DIA CIR PLASTIC	LEN=0044 INSTALLED UNKN
0040/0830	015 "DIA CIR PLASTIC	LEN=0050 INSTALLED UNKN
0040/0582	015 "DIA CIRC METAL	LEN=0068 INSTALLED UNKN
007957 FT	1 0 00323 0 00 0079+63	LENGTH(AH 2998 BK 2531)
0040/0000	018 "DIA CIR PLASTIC	LEN=0085 INSTALLED UNKN
0030/2300	030 "DIA CIRC METAL	



EXTRACT DATE: 12/28/2024 ROADWAY MANAGEMENT SYSTEM PAGE NUMBER: 88  
PRINT DATE: 12/30/2024 SLD COUNTY/SR - ANNUAL PRINT COUNTY: FULTON

DIR: B TOTAL LEN: 33.442 MI. DIST: 09-4 SR: 655  
LEFT MUN: THOMPSON T RIGHT MUN: THOMPSON T

005426 FT

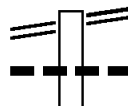
002492 FT

000000 FT

0030/1754	LEN=0082	INSTALLED	UNKN
018"	DIA	CIR	PLASTIC
0030/1452	LEN=0056	INSTALLED	UNKN
018"	DIA	CIR	PLASTIC
0030/0935	LEN=0070	INSTALLED	UNKN
015"	DIA	CIR	PLASTIC
0030/0737	LEN=0052	INSTALLED	UNKN
024"	DIA	CIR	PLASTIC
0030/0389	LEN=0048	INSTALLED	UNKN
005426 FT	1 0 00323	0 00	0054+32
	WEST VIEW RD		
	(T463)		
5 0030/0000	LENGTH(AH	2531	BK 2934)
018"	DIA	CIR	PLASTIC
0020/2778	LEN=0040	INSTALLED	UNKN
024"	DIA	CIR	PLASTIC
0020/2352	LEN=0048	INSTALLED	UNKN
024"	DIA	CIR	PLASTIC
0020/1995	LEN=0056	INSTALLED	UNKN
024"	DIA	CIR	PLASTIC
0020/1838	LEN=0065	INSTALLED	UNKN
024"	DIA	CIR	PLASTIC
0020/1403	LEN=0040	INSTALLED	UNKN
024"	DIA	CIR	PLASTIC
0020/0875	LEN=0048	INSTALLED	UNKN
030"	DIA	CIRC	CONCR
0020/0529	LEN=0065	INSTALLED	1996
030"	DIA	CIRC	METAL
0020/0316	LEN=0140	INSTALLED	UNKN
002492 FT	1 0 00323	0 00	0025+08
5 0020/0000	LENGTH(AH	2934	BK 2492)
015"	DIA	CIRC	METAL
0010/1953	LEN=0040	INSTALLED	UNKN
030"	DIA	CIRC	METAL
0010/1735	LEN=0110	INSTALLED	UNKN
	TIMBER RIDGE RD		
0010/1558	(SR2005	SEG	0010/0000)
048"	DIA	CIRC	METAL
0010/1349	LEN=0110	INSTALLED	UNKN
018"	DIA	CIR	PLASTIC
0010/0985	LEN=0060	INSTALLED	2005
018"	DIA	CIRC	CONCR
0010/0735	LEN=0048	INSTALLED	UNKN
000000 FT	1 0 00323	0 00	0000+00
	NC THOMPSON RD		
	INTER-BK	MARYLAND	STATE LINE
	(STBD)		
	MFC BEGIN	= D	
5 0010/0000	LENGTH(AH	2492	BK 0000)

EXTRACT DATE: 12/28/2024 ROADWAY MANAGEMENT SYSTEM PAGE NUMBER: 87  
PRINT DATE: 12/30/2024 SLD COUNTY/SR - ANNUAL PRINT COUNTY: FULTON  
DIR: B TOTAL LEN: 7.340 MI. DIST: 09-4 SR: 643  
LEFT MUN: BETHEL T RIGHT MUN: BETHEL T

GREAT COVE RD 038755 FT  
(SR0522 SEG 0090/0000) 0150/2544



038755 FT GREAT COVE RD  
0150/2544 (SR0522 SEG 0090/0000)  
015 " DIA CIRC METAL  
0150/2190 LEN=0028 INSTALLED UNKN

EXTRACT DATE: 12/28/2024 ROADWAY MANAGEMENT SYSTEM PAGE NUMBER: 86  
PRINT DATE: 12/30/2024 SLD COUNTY/SR - ANNUAL PRINT COUNTY: FULTON

DIR: B TOTAL LEN: 7.340 MI. DIST: 09-4 SR: 643  
LEFT MUN: BETHEL T RIGHT MUN: BETHEL T

Stationing	Segment	Length	Material	Installation
036211	FT	0150/0380	015 "DIA CIR PLASTIC	LEN=0028 INSTALLED UNKN
2 0 29013 0 00 0050+12	CLARK LN (PRDR)	033731	015 "DIA CIR PLASTIC	LEN=0040 INSTALLED 2005
0140/0000		0140/1726	015 "DIA CIR PLASTIC	LEN=0035 INSTALLED 2005
0140/1106		0140/0320	015 "DIA CIR PLASTIC	LEN=0032 INSTALLED UNKN
0140/0000		0130/3590	015 "DIA CIR PLASTIC	LEN=0035 INSTALLED 1997
0130/3160		0130/2970	015 "DIA CIR PLASTIC	LEN=0040 INSTALLED UNKN
0130/2272		0130/1915	015 "DIA CIR PLASTIC	LEN=0040 INSTALLED 2000
0130/1510		0130/0540	015 "DIA CIR PLASTIC	LEN=0035 INSTALLED 2006
0120/2430		0120/1270	015 "DIA CIR PLASTIC	LEN=0035 INSTALLED 2006

EXTRACT DATE: 12/28/2024 ROADWAY MANAGEMENT SYSTEM PAGE NUMBER: 85  
PRINT DATE: 12/30/2024 SLD COUNTY/SR - ANNUAL PRINT COUNTY: FULTON

DIR: B TOTAL LEN: 7.340 MI. DIST: 09-4 SR: 643  
LEFT MUN: BETHEL T RIGHT MUN: BETHEL T

SPRING RD  
(T354)

027293 FT

0110/1913

025345 FT

022683 FT

0120/0915	LEN=0040	INSTALLED	2006
015 "DIA	CIR	PLASTIC	
0120/0380	LEN=0030	INSTALLED	UNKN
027293 FT	2 0 29013	0 00	0114+64
	DENEENS	GAP RD	
	(SR3007	SEG	0070/3074)
5 0120/0000	LENGTH(AH	2684	BK 1948)
	015 "DIA	CIRC	METAL
0110/1888	LEN=0034	INSTALLED	UNKN
	015 "DIA	CIR	PLASTIC
0110/1680	LEN=0042	INSTALLED	2006
	015 "DIA	CIRC	METAL
0110/1400	LEN=0067	INSTALLED	UNKN
	015 "DIA	CIR	PLASTIC
0110/0816	LEN=0040	INSTALLED	2006
	015 "DIA	CIR	PLASTIC
0110/0330	LEN=0048	INSTALLED	UNKN
025345 FT	2 0 29013	0 00	0133+09
5 0110/0000	LENGTH(AH	1948	BK 2662)
	015 "DIA	CIR	PLASTIC
0100/2500	LEN=0040	INSTALLED	2006
	015 "DIA	CIRC	METAL
0100/2165	LEN=0040	INSTALLED	UNKN
	018 "DIA	CIRC	METAL
0100/1965	LEN=0040	INSTALLED	UNKN
	015 "DIA	CIR	PLASTIC
0100/1500	LEN=0045	INSTALLED	2006
	018 "DIA	CIRC	METAL
0100/1190	LEN=0035	INSTALLED	UNKN
	015 "DIA	CIR	PLASTIC
0100/0860	LEN=0040	INSTALLED	2006
	015 "DIA	CIR	PLASTIC
0100/0528	LEN=0033	INSTALLED	UNKN
	015 "DIA	CIR	PLASTIC
0100/0250	LEN=0048	INSTALLED	2006
022683 FT	2 0 29013	0 00	0159+49
5 0100/0000	LENGTH(AH	2662	BK 2640)
	018 "DIA	CIR	PLASTIC
0090/2300	LEN=0048	INSTALLED	2006
	018 "DIA	CIRC	METAL
0090/2050	LEN=0045	INSTALLED	UNKN
	018 "DIA	CIR	PLASTIC
0090/1565	LEN=0045	INSTALLED	2006
	015 "DIA	CIRC	METAL
0090/1264	LEN=0038	INSTALLED	UNKN
	015 "DIA	CIRC	METAL
0090/1010	LEN=0043	INSTALLED	UNKN
	015 "DIA	CIR	PLASTIC

EXTRACT DATE: 12/28/2024 ROADWAY MANAGEMENT SYSTEM PAGE NUMBER: 84  
PRINT DATE: 12/30/2024 SLD COUNTY/SR - ANNUAL PRINT COUNTY: FULTON

DIR: B TOTAL LEN: 7.340 MI. DIST: 09-4 SR: 643  
LEFT MUN: BETHEL T RIGHT MUN: BETHEL T

PLESSINGER RD  
(T362)

0090/0124

020043 FT

017767 FT

015799 FT

0090/0622	LEN=0038	INSTALLED	UNKN
015 "DIA	CIR	PLASTIC	
0090/0314	LEN=0036	INSTALLED	UNKN
0090/0112	BETHEL		
020043 FT	BRUSH CREEK T		
0090/0000	2 0 29013 0 00 0185+89		
	LENGTH(AH 2640 BK 2276)		
0080/2022	015 "DIA	CIR	PLASTIC
0080/1450	LEN=0040	INSTALLED	2006
0080/0955	015 "DIA	CIR	PLASTIC
0080/0488	018 "DIA	CIR	PLASTIC
0080/0156	LEN=0054	INSTALLED	2006
017767 FT	018 "DIA	CIR	PLASTIC
	LEN=0055	INSTALLED	2006
	018 "DIA	CIRC	METAL
	LEN=0001	INSTALLED	UNKN
	2 0 29013 0 01 0205+22		
	FISCHER RD		
	(T359)		
0080/0000	LENGTH(AH 2276 BK 1968)		
0070/1630	024 "DIA	CIRC	CONCR
0070/1275	LEN=0048	INSTALLED	2006
0070/1006	018 "DIA	CIRC	METAL
	LEN=0032	INSTALLED	UNKN
	018 "DIA	CIRC	METAL
	LEN=0032	INSTALLED	UNKN
015799 FT	2 0 29013 0 01 0228+46		
0070/0000	LENGTH(AH 1968 BK 2614)		
0060/2158	018 "DIA	CIRC	CONCR
0060/1987	LEN=0035	INSTALLED	UNKN
0060/1820	018 "DIA	CIRC	METAL
0060/1625	LEN=0035	INSTALLED	UNKN
0060/1434	018 "DIA	CIRC	METAL
0060/1208	LEN=0035	INSTALLED	UNKN
0060/0886	018 "DIA	CIR	PLASTIC
	LEN=0035	INSTALLED	UNKN
	018 "DIA	CIRC	METAL
	LEN=0035	INSTALLED	UNKN
	015 "DIA	CIRC	METAL
	LEN=0033	INSTALLED	UNKN
	BMSSEN 29/0643/0060/0876		
	2 0 29013 0 01 0246+42		
	T.LTL.TNLOWY		
0060/0876	BMSBG 29/0643/0060/0876		
	024 "DIA	CIR	PLASTIC

EXTRACT DATE: 12/28/2024 ROADWAY MANAGEMENT SYSTEM PAGE NUMBER: 83  
PRINT DATE: 12/30/2024 SLD COUNTY/SR - ANNUAL PRINT COUNTY: FULTON

DIR: B TOTAL LEN: 7.340 MI. DIST: 09-4 SR: 643  
LEFT MUN: BRUSH CREEK T RIGHT MUN: BRUSH CREEK T

	013185 FT	0060/0500	LEN=0048	INSTALLED	2006
		018 "DIA	CIRC	METAL	
		0060/0305	LEN=0032	INSTALLED	UNKN
		015 "DIA	CIRC	CONCR	
		0060/0136	LEN=0040	INSTALLED	UNKN
		0060/0040	BMSSEN 29/0643/0060/0000		
		013185 FT	2 0 29013 0 01 0255+23		
			L.TONOLWAY		
		0060/0000	BMSBG 29/0643/0060/0000		
		5	LENGTH(AH 2614 BK 2773)		
		0050/2200	015 "DIA	CIR	PLASTIC
			LEN=0040	INSTALLED	2006
		0050/1915	015 "DIA	CIR	PLASTIC
			LEN=0045	INSTALLED	2006
			015 "DIA	CIRC	METAL
		0050/1715	LEN=0030	INSTALLED	UNKN
			018 "DIA	CIR	PLASTIC
		0050/1526	LEN=0030	INSTALLED	UNKN
			MOSS RD		
		==	0050/1348	(T318)	
		0050/1320			
		==			
			015 "DIA	CIR	PLASTIC
		0050/1015	LEN=0004	INSTALLED	2006
			015 "DIA	CIRC	CONCR
		0050/0605	LEN=0030	INSTALLED	UNKN
		010412 FT	2 0 29013 0 01 0284+93		
		5	0050/0000	LENGTH(AH 2773 BK 2716)	
			015 "DIA	CIRC	CONCR
		0040/2226	LEN=0027	INSTALLED	UNKN
			015 "DIA	CIRC	CONCR
		0040/1880	LEN=0027	INSTALLED	UNKN
			015 "DIA	CIR	PLASTIC
		0040/0770	LEN=0035	INSTALLED	1998
			015 "DIA	CIR	PLASTIC
		0040/0350	LEN=0035	INSTALLED	1998
		007696 FT	2 0 29013 1 00 0001+46		
			OLD TWP 126 RT		
			(T366)		
			NC FL		
		5	0040/0000	LICKERVILLE RD	
			LENGTH(AH 2716 BK 2546)		
			015 "DIA	CIRC	METAL
		0030/2468	LEN=0048	INSTALLED	UNKN
			015 "DIA	CIR	PLASTIC
		0030/1764	LEN=0060	INSTALLED	2006

EXTRACT DATE: 12/28/2024 ROADWAY MANAGEMENT SYSTEM PAGE NUMBER: 82  
PRINT DATE: 12/30/2024 SLD COUNTY/SR - ANNUAL PRINT COUNTY: FULTON

DIR: B TOTAL LEN: 7.340 MI. DIST: 09-4 SR: 643  
LEFT MUN: BRUSH CREEK T RIGHT MUN: BRUSH CREEK T

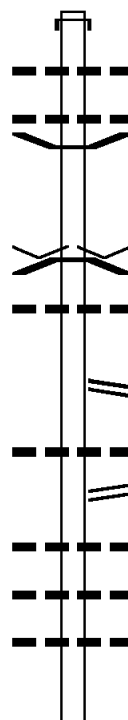
		0030/0876	024 "DIA CIRC METAL LEN=0050 INSTALLED UNKN
005150 FT		0030/0100 005150 FT 5 0030/0000	015 "DIA CIR PLASTIC LEN=0045 INSTALLED 2006 2 0 29019 0 00 0025+23 LENGTH(AH 2546 BK 2615)
		0020/1810 0020/1425	015 "DIA CIR PLASTIC LEN=0052 INSTALLED UNKN 018 "DIA CIRC CONCR LEN=0048 INSTALLED 2002
PLESSINGER RD (T365)	0020/1314		
		0020/1060 0020/0677 0020/0457	018 "DIA CIR PLASTIC LEN=0060 INSTALLED 2006 024 "DIA CIR PLASTIC LEN=0044 INSTALLED 2006 015 "DIA CAST IRON LEN=0090 INSTALLED UNKN 015 "DIA CAST IRON LEN=0105 INSTALLED UNKN
002535 FT		0020/0084 002535 FT 5 0020/0000	2 0 29019 0 00 0052+18 LENGTH(AH 2615 BK 2535)
		0010/2125 0010/1818 0010/1656 0010/1333 0010/0880	024 "DIA CAST IRON LEN=0040 INSTALLED UNKN 018 "DIA CIR PLASTIC LEN=0051 INSTALLED 2006 018 "DIA CIR PLASTIC LEN=0040 INSTALLED UNKN 018 "DIA CIR PLASTIC LEN=0038 INSTALLED UNKN 018 "DIA CIR PLASTIC LEN=0040 INSTALLED 2001
TOWN HILL TRUCK PLAZA L (PRDR) BARK RD (PRDR)	0010/0679 0010/0375 000000 FT	POE 0010/0679 0010/0258 000000 FT NC OL INTER-BK	(APRA) TOWN HILL TRUCK RAMP F RD (SR8008 SEG 0500/0000) RAMP E RD (SR8008 SEG 0510/0205) BMS EN 29/0643/0010/0000 2 0 29019 0 00 0077+53 D 126 RD OLD 126 RD (SR3017 SEG 0010/0000) SR 0070 EBL BMS BG 29/0643/0010/0000 MFC BEGIN = E 5 0010/0000 LENGTH(AH 2535 BK 0000)

EXTRACT DATE: 12/28/2024 ROADWAY MANAGEMENT SYSTEM PAGE NUMBER: 81  
PRINT DATE: 12/30/2024 SLD COUNTY/SR - ANNUAL PRINT COUNTY: FULTON  
DIR: B TOTAL LEN: 35.175 MI. DIST: 09-4 SR: 522  
LEFT MUN: DUBLIN T RIGHT MUN: DUBLIN T

185712 FT

184663 FT

182407 FT



185722 FT AH-HUNTINGDON (31)  
INTER-AHD CROGHAN PK  
0750/1049 (SR0522 SEG 0010/0000)  
0750/0966 015 "DIA CIRC CONCR  
LEN=0060 INSTALLED UNKN  
0750/0553 015 "DIA CIRC CONCR  
LEN=0036 INSTALLED UNKN  
0750/0072 BMSBN 29/0522/0750/0000  
184673 FT 1 0 00193 0 00 0331+73  
VILLAGE: BURNT CABINS  
L.AUGHWICK C  
BMSBG 29/0522/0750/0000  
5 0750/0000 LENGTH(AH 1049 BK 2256)  
0740/1953 018 "DIA CIRC CONCR  
NC CR OGHAN PK  
NEELYTON RD  
0740/1765 (SR1009 SEG 0010/0000)  
0740/1092 015 "DIA CIRC CONCR  
LEN=0030 INSTALLED UNKN  
GRIST MILL RD  
0740/1016 (SR1010 SEG 0010/0000)  
0740/0976 015 "DIA CIRC CONCR  
LEN=0054 INSTALLED UNKN  
0740/0711 024 "DIA CIRC CONCR  
LEN=0050 INSTALLED UNKN  
036 "DIA CIRC CONCR  
0740/0373 LEN=0046 INSTALLED UNKN  
182417 FT 1 0 00193 0 00 0308+80  
5 0740/0000 LENGTH(AH 2256 BK 3389)  
015 "DIA CIRC CONCR



EXTRACT DATE: 12/28/2024 ROADWAY MANAGEMENT SYSTEM PAGE NUMBER: 80  
PRINT DATE: 12/30/2024 SLD COUNTY/SR - ANNUAL PRINT COUNTY: FULTON

DIR: B TOTAL LEN: 35.175 MI. DIST: 09-4 SR: 522  
LEFT MUN: DUBLIN T RIGHT MUN: DUBLIN T

	0730/3176	LEN=0044	INSTALLED	UNKN
		015 "DIA	CIRC CONCR	
	0730/2795	LEN=0062	INSTALLED	UNKN
		030 "DIA	CIRC CONCR	
	0730/2322	LEN=0052	INSTALLED	UNKN
		024 "DIA	CIRC CONCR	
	0730/2108	LEN=0052	INSTALLED	UNKN
		024 "DIA	CIRC CONCR	
	0730/1026	LEN=0050	INSTALLED	UNKN
		015 "DIA	CIRC CONCR	
	0730/0602	LEN=0046	INSTALLED	UNKN
		018 "DIA	CIRC CONCR	
179018 FT	0730/0192	LEN=0040	INSTALLED	UNKN
	179028 FT	1 0 00193	0 00 0275+17	
		018 "DIA	CIRC CONCR	
	0730/0000	LEN=0045	INSTALLED	UNKN
		LENGTH(AH 3389 BK 3012)		
		018 "DIA	CIRC METAL	
	0720/2780	LEN=0062	INSTALLED	UNKN
		018 "DIA	CIRC CONCR	
	0720/1870	LEN=0046	INSTALLED	UNKN
		018 "DIA	CIRC CONCR	
	0720/1123	LEN=0050	INSTALLED	UNKN
		015 "DIA	CIRC CONCR	
176006 FT	0720/0310	LEN=0060	INSTALLED	UNKN
	176016 FT	1 0 00193	0 00 0244+73	
	0720/0000	LENGTH(AH 3012 BK 2952)		
		018 "DIA	CIRC CONCR	
	0710/2883	LEN=0068	INSTALLED	UNKN
		018 "DIA	CIRC CONCR	
	0710/2570	LEN=0042	INSTALLED	UNKN
		015 "DIA	CIRC CONCR	
	0710/1760	LEN=0066	INSTALLED	UNKN
		015 "DIA	CIRC CONCR	
	0710/1382	LEN=0056	INSTALLED	UNKN
		018 "DIA	CIRC CONCR	
	0710/1003	LEN=0044	INSTALLED	UNKN
		018 "DIA	CIRC CONCR	
	0710/0701	LEN=0040	INSTALLED	UNKN
		024 "DIA	CIRC CONCR	
173054 FT	0710/0397	LEN=0056	INSTALLED	UNKN
	173064 FT	1 0 00193	0 00 0215+61	
		NINEMILE	RUN	

EXTRACT DATE: 12/28/2024 ROADWAY MANAGEMENT SYSTEM PAGE NUMBER: 79  
PRINT DATE: 12/30/2024 SLD COUNTY/SR - ANNUAL PRINT COUNTY: FULTON

DIR: B TOTAL LEN: 35.175 MI. DIST: 09-4 SR: 522  
LEFT MUN: DUBLIN T RIGHT MUN: DUBLIN T

170073 FT

166850 FT

	STRUCTURE	LENGTH	16 FT
>-----<	0710/0000	BMSID 29/0522/0710/0000	LENGTH(AH 2952 BK 2981)
-----	0700/1911	048 "DIA CIRC CONCR	LEN=0044 INSTALLED UNKN
-----	0700/1184	018 "DIA CIRC CONCR	LEN=0060 INSTALLED UNKN
-----	0700/0274	015 "DIA CIRC CONCR	LEN=0050 INSTALLED UNKN
-----	170083 FT	1 0 00193 0 00 0185+35	LENGTH(AH 2981 BK 3223)
-----	0700/0000	015 "DIA CIRC CONCR	LEN=0044 INSTALLED UNKN
-----	0690/3164	018 "DIA CIRC CONCR	LEN=0044 INSTALLED UNKN
-----	0690/2727	015 "DIA CIRC CONCR	LEN=0062 INSTALLED UNKN
-----	0690/2388	015 "DIA CIRC CONCR	LEN=0054 INSTALLED UNKN
-----	0690/2107	030 "DIA CIRC CONCR	LEN=0048 INSTALLED UNKN
-----	0690/1982	018 "DIA CIRC CONCR	LEN=0055 INSTALLED UNKN
-----	0690/1444	018 "DIA CIRC CONCR	LEN=0064 INSTALLED UNKN
-----	0690/1212	018 "DIA CIRC CONCR	LEN=0050 INSTALLED UNKN
-----	0690/0997	024 "DIA CIRC CONCR	LEN=0044 INSTALLED UNKN
-----	0690/0669	SHEEP SKIN HOLLOW RD	(T429)
=====	0690/0321	BMSID 29/0522/0690/0000	1 0 00193 0 00 0153+51
=====	0690/0023	TENMILE RUN	BMSBG 29/0522/0690/0000
=====	166860 FT	LENGTH(AH 3223 BK 3766)	015 "DIA CIRC CONCR
=====	0690/0000	060 "DIA CIRC METAL	LEN=0042 INSTALLED UNKN
=====	0680/3250	060 "DIA CIRC METAL	LEN=0050 INSTALLED UNKN
=====	0680/2857		

EXTRACT DATE: 12/28/2024 ROADWAY MANAGEMENT SYSTEM PAGE NUMBER: 78  
PRINT DATE: 12/30/2024 SLD COUNTY/SR - ANNUAL PRINT COUNTY: FULTON

DIR: B TOTAL LEN: 35.175 MI. DIST: 09-4 SR: 522  
LEFT MUN: DUBLIN T RIGHT MUN: DUBLIN T

SINOQUIPE RD  
(SR1011 SEG 0010/0000) 0680/0268

163084 FT

PLUM HOLLOW RD  
(SR1012 SEG 0060/3528) 0670/3214

FORBES TRAIL RD  
(T431) 0670/2378

159519 FT

0680/0930	018 "DIA CIRC CONCR LEN=0048	INSTALLED UNKN
0680/0337	018 "DIA CIRC CONCR LEN=0104	INSTALLED UNKN
0680/0017 163094 FT	BMS EN 29/0522/0680/0000 1 0 00193 0 00 0115+64 VILLAGE: FORT LITTLETON T.TEN MI.RUN BMSBG 29/0522/0680/0000 LENGTH(AH 3766 BK 3565)	
0670/3207	018 "DIA CIRC CONCR LEN=0046	INSTALLED UNKN
0670/2458	015 "DIA CIRC CONCR LEN=0060	INSTALLED UNKN
0670/2345	015 "DIA CIRC CONCR LEN=0054	INSTALLED UNKN
0670/1947	015 "DIA CIRC CONCR LEN=0048	INSTALLED UNKN
0670/1494	015 "DIA CIRC CONCR LEN=0048	INSTALLED UNKN
0670/0883	015 "DIA CIRC CONCR LEN=0048	INSTALLED UNKN
0670/0321	015 "DIA CIRC CONCR LEN=0050	INSTALLED UNKN
0670/0113 159529 FT	018 "DIA CIRC CONCR LEN=0045	INSTALLED UNKN
0670/0000	1 0 00193 0 00 0078+89 LENGTH(AH 3565 BK 2993)	
0660/2542	018 "DIA CIRC METAL LEN=0060	INSTALLED UNKN
0660/2084	018 "DIA CIRC CONCR LEN=0048	INSTALLED 2003
0660/1799	018 "DIA CIRC METAL LEN=0036	INSTALLED UNKN
0660/1650	015 "DIA CIRC CONCR LEN=0036	INSTALLED UNKN
0660/1530	TURNPIKE RAMP RD (TNPKE)	
0660/1199	018 "DIA CIRC METAL LEN=0055	INSTALLED UNKN

EXTRACT DATE: 12/28/2024 ROADWAY MANAGEMENT SYSTEM PAGE NUMBER: 77  
PRINT DATE: 12/30/2024 SLD COUNTY/SR - ANNUAL PRINT COUNTY: FULTON

DIR: B TOTAL LEN: 35.175 MI. DIST: 09-4 SR: 522  
LEFT MUN: DUBLIN T RIGHT MUN: DUBLIN T

			TR. AUGHWICK
			STRUCTURE LENGTH 17 FT
	0660/0278		BMSID 29/0522/0660/0278
	0660/0122		BMSID 29/0707/9901/7908
156526 FT	156536 FT		1 0 00193 0 00 0050+07
			PA TPK (1-76)
			BMSBG 29/0707/9901/7908
			MFC BEGIN = B
			LENGTH(AH 2993 BK 2120)
	5 0660/0000		
		015 "DIA CIRC CONCR	
	0650/1441	LEN=0054	INSTALLED UNKN
		015 "DIA CIRC CONCR	
	0650/1106	LEN=0061	INSTALLED 2003
		024 "DIA CIRC METAL	
	0650/0824	LEN=0052	INSTALLED UNKN
		036 "DIA CIRC CONCR	
	0650/0576	LEN=0062	INSTALLED UNKN
		015 "DIA CIRC CONCR	
	0650/0348	LEN=0030	INSTALLED UNKN
154406 FT	154416 FT	1 0 00193 0 00 0028+29	
	5 0650/0000	LENGTH(AH 2120 BK 2614)	
		015 "DIA CIRC CONCR	
	0640/2533	LEN=0060	INSTALLED UNKN
		015 "DIA CIRC CONCR	
	0640/2130	LEN=0038	INSTALLED UNKN
		024 "DIA CIRC CONCR	
	0640/1719	LEN=0055	INSTALLED UNKN
		015 "DIA CIRC CONCR	
	0640/1344	LEN=0042	INSTALLED 1980
		SHEEPSKIN HOLLOW RD	
	0640/1083	(T429)	
		015 "DIA CIRC CONCR	
	0640/0920	LEN=0055	INSTALLED UNKN
		015 "DIA CIRC CONCR	
		LEN=0040	INSTALLED 1999
	0640/0146		
	151802 FT		
	5 0640/0000	LENGTH(AH 2614 BK 3002)	
		015 "DIA CIRC CONCR	
	0630/2612	LEN=0057	INSTALLED UNKN
		015 "DIA CIRC CONCR	
	0630/2227	LEN=0100	INSTALLED UNKN
		015 "DIA CIRC CONCR	
	0630/1885	LEN=0090	INSTALLED UNKN
		015 "DIA CIRC CONCR	
	0630/1454	LEN=0056	INSTALLED UNKN
TO 0475/0010 SH			
(CONN)	0640/0147		
0 0 00000 0 00 0000+00	151792 FT		
WATERFALL RD			
(SR0475 SEG 0010/0000)	0640/0000		

EXTRACT DATE: 12/28/2024 ROADWAY MANAGEMENT SYSTEM PAGE NUMBER: 76  
PRINT DATE: 12/30/2024 SLD COUNTY/SR - ANNUAL PRINT COUNTY: FULTON

DIR: B TOTAL LEN: 35.175 MI. DIST: 09-4 SR: 522  
LEFT MUN: DUBLIN T RIGHT MUN: DUBLIN T

SPROWL RD  
(T461)

0630/1249

148790 FT

BATTLE RIDGE RD  
(T426)

0620/1866

145806 FT

BREEZY POINT RD  
(SR1007 SEG 0180/3737) 0610/0572

143441 FT

0630/1436 MELIUS RD  
(T460)

0630/0307 018 "DIA CIRC CONCR  
148800 FT LEN=0057 INSTALLED UNKN  
1 0 00192 0 02 0374+45  
S 0630/0000 LENGTH(AH 3002 BK 2984)

0620/2848 015 "DIA CIRC CONCR  
LEN=0045 INSTALLED UNKN  
0620/2740 015 "DIA CIRC METAL  
LEN=0045 INSTALLED UNKN  
0620/2353 018 "DIA CIRC PLASTIC  
LEN=0047 INSTALLED 2001  
0620/2033 030 "DIA CIRC CONCR  
LEN=0073 INSTALLED UNKN

0620/1866 MELIUS RD  
(T460)  
018 "DIA CIRC PLASTIC  
LEN=0008 INSTALLED 2006  
0620/1766 015 "DIA CIRC CONCR  
LEN=0053 INSTALLED UNKN  
0620/1443 036 "DIA CIRC CONCR  
LEN=0097 INSTALLED UNKN  
0620/0990

0620/0204 015 "DIA CIRC CONCR  
145816 FT LEN=0040 INSTALLED UNKN  
1 0 00192 0 02 0344+46  
015 "DIA CIRC CONCR  
LEN=0046 INSTALLED UNKN  
S 0620/0000 LENGTH(AH 2984 BK 2365)  
024 "DIA CIRC CONCR  
LEN=0047 INSTALLED UNKN  
0610/1877

0610/0963 015 "DIA CIRC METAL  
LEN=0068 INSTALLED UNKN  
0610/0767 015 "DIA CIRC CONCR  
LEN=0050 INSTALLED UNKN

0610/0344 DUBLIN  
TODD T  
NARROWS RD  
(T415)  
0610/0158 BMSEN 29/0522/0610/0000  
143451 FT 1 0 00192 0 02 0321+38  
LICKING CREEK

EXTRACT DATE: 12/28/2024 ROADWAY MANAGEMENT SYSTEM PAGE NUMBER: 75  
PRINT DATE: 12/30/2024 SLD COUNTY/SR - ANNUAL PRINT COUNTY: FULTON

DIR: B TOTAL LEN: 35.175 MI. DIST: 09-4 SR: 522  
LEFT MUN: TODD T RIGHT MUN: TODD T

E DUTCH CORNER RD  
(T417)  
KNOBSVILLE RD  
(T418)

0600/3680  
0600/3517

KNOBSVILLE RD  
(T418)

139561 FT  
0600/0000

		BMSBG 29/0522/0610/0000	
S 0610/0000		LENGTH(AH 2365 BK 3880)	
==	==	018 "DIA	CIRC CONCR
		LEN=0051	INSTALLED 1999
--	--	018 "DIA	CIRC CONCR
		LEN=0051	INSTALLED UNKN
--	--	018 "DIA	CIRC CONCR
		LEN=0052	INSTALLED 1999
--	--	015 "DIA	CIRC CONCR
		LEN=0052	INSTALLED 1999
--	--	015 "DIA	CIRC CONCR
		LEN=0049	INSTALLED 1999
--	--	018 "DIA	CIRC METAL
		LEN=0052	INSTALLED 1999
--	--	018 "DIA	CIRC CONCR
		LEN=0050	INSTALLED 1999
--	--	018 "DIA	CIRC CONCR
		LEN=0050	INSTALLED 1999
--	--	018 "DIA	CIRC CONCR
		LEN=0054	INSTALLED 1999
--	--	018 "DIA	CIRC CONCR
		LEN=0046	INSTALLED 1999
--	--	015 "DIA	CIRC METAL
		LEN=0047	INSTALLED 1999
--	--	015 "DIA	CIRC CONCR
		LEN=0049	INSTALLED 1999
--	--	015 "DIA	CIRC CONCR
		LEN=0050	INSTALLED 2003
--	--	015 "DIA	CIRC METAL
		LEN=0050	INSTALLED 1999
--	--	139571 FT	1 0 00192 0 02 0282+40
		VILLAGE: KNOBSVILLE	
--	--	S 0600/0000	LENGTH(AH 3880 BK 3499)
		MEADOW LN	
==	==	0590/3096	(T514)
		018 "DIA	CIRC CONCR
--	--	0590/2960	LEN=0051 INSTALLED UNKN
		018 "DIA	CIRC CONCR
--	--	0590/2597	LEN=0051 INSTALLED UNKN
		018 "DIA	CIRC CONCR
--	--	0590/2425	LEN=0051 INSTALLED UNKN
		018 "DIA	CIRC CONCR
--	--	0590/2062	LEN=0049 INSTALLED 2003
		018 "DIA	CIRC CONCR
--	--	0590/1790	LEN=0047 INSTALLED 2003

EXTRACT DATE: 12/28/2024 ROADWAY MANAGEMENT SYSTEM PAGE NUMBER: 74  
PRINT DATE: 12/30/2024 SLD COUNTY/SR - ANNUAL PRINT COUNTY: FULTON

DIR: B TOTAL LEN: 35.175 MI. DIST: 09-4 SR: 522  
LEFT MUN: TODD T RIGHT MUN: TODD T

			018 " DIA CIRC CONCR
	0590/1141	LEN=0056	INSTALLED 2005
			BARMONT RD
	0590/0660	(T420)	
		018 " DIA CIRC CONCR	
	0590/0440	LEN=0044	INSTALLED 2005
		018 " DIA CIRC CONCR	
	0590/0290	LEN=0044	INSTALLED 2005
136062 FT	136072 FT	1 0 00192 0 01 0244+48	
		BARMONT RD	
		(T420)	
	0590/0000	LENGTH(AH 3499 BK 3875)	
		018 " DIA CIRC CONCR	
	0580/3700	LEN=0060	INSTALLED 2005
		018 " DIA CIRC CONCR	
	0580/3573	LEN=0056	INSTALLED 2005
		018 " DIA CIRC CONCR	
	0580/3394	LEN=0052	INSTALLED 2005
		021 " DIA CIRC CONCR	
	0580/3280	LEN=0048	INSTALLED 2005
		018 " DIA CIRC CONCR	
	0580/3090	LEN=0044	INSTALLED 2005
		021 " DIA CIRC CONCR	
	0580/2740	LEN=0044	INSTALLED 2005
		024 " DIA CIRC CONCR	
	0580/2513	LEN=0048	INSTALLED 2005
		018 "H 00 "W MULT CONCR	
	0580/2032	LEN=0064	INSTALLED 2005
	0580/1347	027 " DIA CIRC CONCR	
		LEN=0044	INSTALLED 2005
	0580/0860	018 " DIA CIRC CONCR	
		LEN=0044	INSTALLED 2005
	0580/0558	030 " DIA CIRC CONCR	
	132197 FT	LEN=0048	INSTALLED 2005
132187 FT		1 0 00192 0 01 0204+95	
	0580/0000	LENGTH(AH 3875 BK 3256)	
		036 " DIA CIRC CONCR	
	0570/2870	LEN=0040	INSTALLED 2005
		018 " DIA CIRC CONCR	
	0570/2345	LEN=0044	INSTALLED 2005
		018 " DIA CIRC CONCR	
	0570/2060	LEN=0048	INSTALLED 2005
		027 " DIA CIRC METAL	
	0570/1700	LEN=0064	INSTALLED UNKN
		021 " DIA CIRC CONCR	
	0570/1142	LEN=0056	INSTALLED 2005
		GLENN ROCK LN	

EXTRACT DATE: 12/28/2024 ROADWAY MANAGEMENT SYSTEM PAGE NUMBER: 73  
PRINT DATE: 12/30/2024 SLD COUNTY/SR - ANNUAL PRINT COUNTY: FULTON

DIR: B TOTAL LEN: 35.175 MI. DIST: 09-4 SR: 522  
LEFT MUN: TODD T RIGHT MUN: TODD T

	==	0570/1125	(PRDR)	
	---	0570/0625	015 "DIA CIRC METAL	
	---	0570/0186	LEN=0057 INSTALLED UNKN	
128931 FT	---	128941 FT	018 "DIA CIRC CONCR	
	5	0570/0000	LEN=0048 INSTALLED 2005	
			1 0 00192 0 01 0172+47	
			LENGTH(AH 3256 BK 2869)	
	---	0560/1742	036 "DIA CIRC METAL	
	---	0560/1069	LEN=0050 INSTALLED 1998	
	==	0560/0920	WARREN DR	
	---	0560/0669	(PRDR)	
	---	0560/0197	018 "DIA CIRC CONCR	
126062 FT	---	126072 FT	LEN=0042 INSTALLED 2006	
	5	0560/0000	018 "DIA CIRC CONCR	
			LEN=0100 INSTALLED 2006	
			018 "DIA CIRC CONCR	
			LEN=0044 INSTALLED 2006	
			1 0 00192 0 01 0143+78	
			LENGTH(AH 2869 BK 3138)	
	---	0550/3013	018 "DIA CIRC CONCR	
	---	0550/2243	LEN=0070 INSTALLED 2006	
	---	0550/2126	024 "DIA CIRC CONCR	
	---	0550/1607	LEN=0040 INSTALLED 2006	
R AND D LN	---	0550/1556	018 "DIA CIRC CONCR	
(PRDR)	==	0550/1556	LEN=0100 INSTALLED 2006	
PENNDOT MAINT YARD SP 0	==	0550/1515	024 "DIA CIRC METAL	
(PRDR)			LEN=0040 INSTALLED UNKN	
			NORMANS LN	
			(PRDR)	
			CAVC	015
	---	0550/0752	015 "DIA CIRC CONCR	
	---	0550/0467	LEN=0150 INSTALLED UNKN	
122924 FT	---	122934 FT	036 "DIA CIRC CONCR	
	5	0550/0000	LEN=0042 INSTALLED UNKN	
			1 0 00192 0 00 0114+27	
			LENGTH(AH 3138 BK 2945)	
	---	0540/2866	018 "DIA CIRC CONCR	
	---	0540/2686	LEN=0046 INSTALLED 2006	
	---	0540/2528	030 "DIA CIRC CONCR	
	---		LEN=0040 INSTALLED 2006	
			015 "DIA CIRC CONCR	
			LEN=0040 INSTALLED UNKN	
			015 "DIA CIRC CONCR	



EXTRACT DATE: 12/28/2024 ROADWAY MANAGEMENT SYSTEM PAGE NUMBER: 72  
PRINT DATE: 12/30/2024 SLD COUNTY/SR - ANNUAL PRINT COUNTY: FULTON

DIR: B TOTAL LEN: 35.175 MI. DIST: 09-4 SR: 522  
LEFT MUN: TODD T RIGHT MUN: TODD T

SHADY GROVE DR  
(PRDR)

0540/2118

--+--  
==

0540/2148 LEN=0043 INSTALLED UNKN

--+--  
==

0540/1170 036 "DIA CIRC CONCR  
LEN=0042 INSTALLED UNKN  
0540/1129 MCGOVERNS LN  
(PRDR)

--+--  
--+--

119979 FT

0540/0523 015 "DIA CIRC CONCR  
LEN=0045 INSTALLED UNKN  
0540/0345 015 "DIA CIRC CONCR  
LEN=0048 INSTALLED UNKN  
119989 FT 1 0 00192 0 00 0084+55  
5 0540/0000 LENGTH(AH 2945 BK 3330)

--+--

0480/2672 015"H 00"W MULT CONCR  
LEN=0050 INSTALLED UNKN

--+--

0480/1603 036 "DIA CIRC CONCR  
LEN=0054 INSTALLED UNKN

--+--

0480/0913 018 "DIA CIRC CONCR  
LEN=0048 INSTALLED 2006

--+--

0480/0377 018 "DIA CIRC CONCR  
LEN=0042 INSTALLED UNKN

--+--

0480/0285 LOWRY DR  
(T501)

--+--

0480/0266 018 "DIA CIRC CONCR  
LEN=0042 INSTALLED UNKN

--+--

116649 FT

0480/0031 024 "DIA CIRC CONCR  
LEN=0042 INSTALLED UNKN  
116659 FT 1 0 00192 0 00 0052+12

--+--

5 0480/0000 MFC BEGIN = C  
LENGTH(AH 3330 BK 1526)

036"H 60"W ELLIP METAL  
LEN=0040 INSTALLED 1999 0471/1355

--+--

024 "DIA CIRC CONCR  
LEN=0050 INSTALLED 1999 0471/1140

--+--

0470/1370 036"H 60"W ELLIP METAL  
LEN=0040 INSTALLED UNKN

--+--

0470/1160 024 "DIA CIRC CONCR  
LEN=0020 INSTALLED 1999

--+--

0470/1140 024 "DIA CIRC CONCR  
LEN=0040 INSTALLED UNKN

024 "DIA CIRC CONCR  
LEN=0060 INSTALLED UNKN 0471/1040

--+--

EXTRACT DATE: 12/28/2024 ROADWAY MANAGEMENT SYSTEM PAGE NUMBER: 71  
PRINT DATE: 12/30/2024 SLD COUNTY/SR - ANNUAL PRINT COUNTY: FULTON

DIR: B TOTAL LEN: 35.175 MI. DIST: 09-4 SR: 522  
LEFT MUN: TODD T RIGHT MUN: TODD T

RAMP B RD  
(SR8022 SEG 0250/0000)  
RAMP C RD  
(SR8022 SEG 0500/0750) 0471/1023  
024 "DIA CIRC CONCR  
LEN=0060 INSTALLED 1999 0471/0930

SR 0030  
OP ID 29/0030/0360/1336 0471/0839

RAMP A RD  
(SR8022 SEG 0010/0749)  
RAMP D RD  
(SR8022 SEG 0750/0000) 0471/0635  
024 "DIA CIRC CONCR  
LEN=0060 INSTALLED 1999 0471/0485

024 "DIA CIRC CONCR  
LEN=0042 INSTALLED UNKN 0471/0171  
018 "DIA CIRC CONCR  
LEN=0040 INSTALLED 2006 0471/0010  
1 0 00192 0 00 0035+12 115133 FT  
MFC BEGIN = C  
LTH AH 001516 BK 001737 0471/0000

113396 FT

0470/1055

0470/1049

0470/0890

0470/0850

0470/0623

0470/0618

0470/0470

0470/0187

115133 FT

0470/0000

0460/1594

0460/1346

0460/1331

0460/0012

113396 FT

0460/0000

024 "DIA CIRC CONCR  
LEN=0080 INSTALLED UNKN  
RAMP B RD  
(SR8022 SEG 0250/0000)  
RAMP C RD  
(SR8022 SEG 0500/0750)

018 "DIA CIRC CONCR  
LEN=0147 INSTALLED UNKN  
SR 0030  
OP ID 29/0030/0360/1336  
018 "DIA CIRC CONCR  
LEN=0050 INSTALLED 1999  
RAMP A RD  
(SR8022 SEG 0010/0749)  
RAMP D RD  
(SR8022 SEG 0750/0000)

024 "DIA CIRC CONCR  
LEN=0042 INSTALLED 1999  
024 "DIA CIRC CONCR  
LEN=0042 INSTALLED UNKN

1 0 00192 0 00 0035+12  
MFC BEGIN = C  
LENGTH(AH 1526 BK 1737)  
018 "DIA CIRC CONCR  
LEN=0048 INSTALLED 2006  
BMS EN 29/0522/0460/1331  
1 0 00192 0 00 0032+00  
TRIB COVE CREEK  
BMS BG 29/0522/0460/1331

018 "DIA CIRC CONCR  
LEN=0042 INSTALLED UNKN  
1 0 00192 0 00 0018+57  
NC GREAT COVE RD  
AL  
(BORO)  
TODD  
MC CONNELLSBURG B  
LENGTH(AH 1737 BK 1865)  
018 "DIA CIRC CONCR

EXTRACT DATE: 12/28/2024 ROADWAY MANAGEMENT SYSTEM PAGE NUMBER: 70  
PRINT DATE: 12/30/2024 SLD COUNTY/SR - ANNUAL PRINT COUNTY: FULTON

DIR: B TOTAL LEN: 35.175 MI. DIST: 09-4 SR: 522  
LEFT MUN: MCCONNELLSBURG B RIGHT MUN: MCCONNELLSBURG B


1 0 00192 0 00 0000+00 111531 FT  
LINCOLN WY  
(SR1004 SEG 0050/3088) 0450/0000

AL  
(BORO) 0400/2785  
AL  
(BORO) 0400/2670  
AL  
(BORO) 0400/2419

0450/1850 LEN=0034 INSTALLED 1999  
(APRA) HILLSIDES ESTATE  
NORTH ST  
0450/1515 (BORO)  
018 " DIA CIRC METAL  
0450/1467 LEN=0078 INSTALLED UNKN  
WALNUT ST  
0450/1009 (BORO)  
018 " DIA CIRC METAL  
0450/0937 LEN=0064 INSTALLED UNKN  
MARKET ST  
0450/0504 (BORO)  
LINCOLN WY  
111531 FT (SR0016 SEG 0010/0000)  
0450/0000 LENGTH(AH 1865 BK 0498)  
TR. COVE CRK.  
STRUCTURE LENGTH 11 FT  
BMSID 29/0522/0410/0406  
PINE ST  
0410/0406 (BORO)  
1 0 00038 0 05 1253+61  
MAPLE ST  
0410/0000 LENGTH(AH 0498 BK 2924)  
0400/2530 CHERRY ST  
(BORO)  
0400/2072 015 " DIA CIRC METAL  
LEN=0026 INSTALLED 1999  
0400/1659 015 " DIA CIRC METAL  
LEN=0200 INSTALLED 1999  
NC SE COND ST  
MCCONNELLSBURG  
0400/1578 AYR T  
LC FROM AYR TOWN CTR  
0400/1460 (CONN)  
AYR TOWN CENTER  
0400/1390 (PRDR)  
LC TO AYR TOWN CTR  
0400/1310 (CONN)  
FULTON DR  
0400/1008 (SR1016 SEG 0010/0000)  
015 " DIA CIRC METAL  
0400/0955 LEN=0040 INSTALLED UNKN

EXTRACT DATE: 12/28/2024 ROADWAY MANAGEMENT SYSTEM PAGE NUMBER: 69  
PRINT DATE: 12/30/2024 SLD COUNTY/SR - ANNUAL PRINT COUNTY: FULTON

DIR: B TOTAL LEN: 35.175 MI. DIST: 09-4 SR: 522  
LEFT MUN: AYR T RIGHT MUN: AYR T

		0400/0040	018 "DIA CIRC CONCR
		0400/0018	LEN=0030 INSTALLED UNKN
108109 FT		108109 FT	BMSSEN 29/0522/0400/0000
			1 0 00038 0 05 1224+36
			TRIB TO BIG COVE CREEK
			BMSBG 29/0522/0400/0000
		0400/0000	LENGTH(AH 2924 BK 2860)
			014"H 23"W ELLIP CONC
		0390/2745	LEN=0062 INSTALLED UNKN
			018 "DIA CIR PLASTIC
		0390/1966	LEN=0039 INSTALLED UNKN
			018 "DIA CIR PLASTIC
		0390/1544	LEN=0036 INSTALLED UNKN
			024 "DIA CIR PLASTIC
		0390/0512	LEN=0042 INSTALLED UNKN
			018 "DIA CIR PLASTIC
		0390/0095	LEN=0038 INSTALLED UNKN
105249 FT		105249 FT	1 0 00038 0 05 1195+00
		0390/0000	LENGTH(AH 2860 BK 3041)
			036 "DIA CIR PLASTIC
		0380/2117	LEN=0040 INSTALLED UNKN
			018 "DIA CIRC CONCR
		0380/1136	LEN=0036 INSTALLED UNKN
		102208 FT	
1 0 00038 0 05 1165+23 102208 FT			
BACK RUN RD			
(SR1003 SEG 0010/0000) 0380/0000		0380/0000	LENGTH(AH 3041 BK 1541)
			018 "DIA CIR PLASTIC
		0370/1394	LEN=0034 INSTALLED UNKN
			BMSSEN 29/0522/0370/0000
		0370/0023	1 0 00038 0 04 1148+31
100667 FT		100667 FT	KENDALLS RUN
			BMSBG 29/0522/0370/0000
		0370/0000	LENGTH(AH 1541 BK 3322)
			CROSSROADS RD
		0360/3085	(T381)

EXTRACT DATE: 12/28/2024 ROADWAY MANAGEMENT SYSTEM PAGE NUMBER: 68  
PRINT DATE: 12/30/2024 SLD COUNTY/SR - ANNUAL PRINT COUNTY: FULTON

DIR: B TOTAL LEN: 35.175 MI. DIST: 09-4 SR: 522  
LEFT MUN: AYR T RIGHT MUN: AYR T

		0360/1360	018 "DIA CIR PLASTIC LEN=0036 INSTALLED UNKN
		0360/0729	018 "DIA CIR PLASTIC LEN=0050 INSTALLED UNKN
097345 FT		097345 FT	1 0 00038 0 03 1114+94
		0360/0000	5 LENGTH(AH 3322 BK 2182)
		0350/1177	015 "DIA CIRC CONCR LEN=0035 INSTALLED UNKN
1 0 00038 0 03 1093+11 095163 FT		095163 FT	
ROCK HILL RD		0350/0000	5 LENGTH(AH 2182 BK 3756)
(T379)		0340/3642	015 "DIA CIRC CONCR LEN=0036 INSTALLED UNKN
		0340/2250	024"H 00"W MULT CONCR LEN=0036 INSTALLED UNKN
		0340/1363	015 "DIA CIRC CONCR LEN=0036 INSTALLED UNKN
		0340/0088	015 "DIA CIRC CONCR LEN=0036 INSTALLED UNKN
091407 FT		091407 FT	1 0 00038 0 03 1055+63
		0340/0000	5 UNION CHURCH RD (SR1002 SEG 0010/0000) LENGTH(AH 3756 BK 2562)
		0330/1546	015 "DIA CIRC CONCR LEN=0036 INSTALLED UNKN
088845 FT		088845 FT	1 0 00038 0 03 1029+73
			015 "DIA CIRC CONCR LEN=0040 INSTALLED UNKN

EXTRACT DATE: 12/28/2024 ROADWAY MANAGEMENT SYSTEM PAGE NUMBER: 67  
PRINT DATE: 12/30/2024 SLD COUNTY/SR - ANNUAL PRINT COUNTY: FULTON

DIR: B TOTAL LEN: 35.175 MI. DIST: 09-4 SR: 522  
LEFT MUN: AYR T RIGHT MUN: AYR T

BUCKEYE DR  
(PRDR)

0320/0503

HAWKS HILL LN  
(PRDR)

0320/0089  
085854 FT

HAWKS HILL LN  
(PRDR)

0310/2301

082880 FT

5 0330/0000 LENGTH(AH 2562 BK 2991)

0320/2366 015 "DIA CIRC CONCR  
LEN=0039 INSTALLED UNKN  
0320/1876 015 "DIA CIRC CONCR  
LEN=0038 INSTALLED UNKN

0320/0609 018 "DIA CIR PLASTIC  
LEN=0041 INSTALLED UNKN

0320/0096 018 "DIA CIR PLASTIC  
LEN=0064 INSTALLED UNKN

085854 FT 1 0 00038 0 03 0999+97  
5 0320/0000 LENGTH(AH 2991 BK 2974)  
0310/2659 015 "DIA CIRC CONCR  
LEN=0039 INSTALLED UNKN

0310/2266 018 "DIA CIR PLASTIC  
LEN=0053 INSTALLED UNKN  
SPRING RUN DR  
(PRDR)

0310/2247 018"H 60"W ELLIP CAST  
LEN=0053 INSTALLED 1999

0310/1768 015 "DIA CIRC CONCR  
LEN=0034 INSTALLED UNKN

0310/1368 018 "DIA CIR PLASTIC  
LEN=0056 INSTALLED UNKN

0310/0862 015 "DIA CIRC CONCR  
LEN=0036 INSTALLED UNKN

0310/0452 1 0 00038 0 03 0970+23  
082880 FT VILLAGE: WEBSTER MILLS  
CITO RD

5 0310/0000 (SR1001 SEG 0010/0000)  
LENGTH(AH 2974 BK 2339)

0300/2079 015 "DIA CIRC CONCR  
LEN=0039 INSTALLED UNKN

0300/1992 024"H 72"W CON BOX CUL  
LEN=0034 INSTALLED UNKN

0300/1895 018 "DIA CIRC CONCR  
LEN=0040 INSTALLED UNKN

0300/1530 030 "DIA CIRC CONCR  
LEN=0039 INSTALLED UNKN

018 "DIA CIRC CONCR

EXTRACT DATE: 12/28/2024 ROADWAY MANAGEMENT SYSTEM PAGE NUMBER: 66  
PRINT DATE: 12/30/2024 SLD COUNTY/SR - ANNUAL PRINT COUNTY: FULTON

DIR: B TOTAL LEN: 35.175 MI. DIST: 09-4 SR: 522  
LEFT MUN: AYR T RIGHT MUN: AYR T

1 0 00038 0 03 0942+06 080541 FT  
RAVENSBURG RD  
(T372) 0300/0000

078104 FT

077154 FT

0300/0682	LEN=0034	INSTALLED UNKN
015 "DIA	CIRC	METAL
0300/0193	LEN=0030	INSTALLED UNKN
080541 FT		
0300/0000	LENGTH(AH 2339 BK 2437)	
0290/2346	LEN=0035	INSTALLED UNKN
0290/1986	LEN=0035	INSTALLED UNKN
0290/1830	LEN=0035	INSTALLED UNKN
0290/1622	BMSSEN 29/0522/0290/1545	
1 0 00038 0 03 0938+17		
0290/1545	BMSBG 29/0522/0290/1545	
030 "DIA	CIRC	CONCR
0290/1241	LEN=0039	INSTALLED UNKN
0290/0245	LEN=0036	INSTALLED 1999
0290/0015	BMSSEN 29/0522/0290/0000	
078104 FT	1 0 00038 0 03 0922+54	
0290/0000	LENGTH(AH 2437 BK 0950)	
0280/0830	LEN=0048	INSTALLED UNKN
0280/0527	LEN=0039	INSTALLED UNKN
0280/0244	LEN=0037	INSTALLED UNKN
0280/0020	LEN=0044	INSTALLED UNKN
077154 FT	1 0 00038 0 03 0913+00	
0280/0000	LENGTH(AH 0950 BK 3002)	
0270/2736	LEN=0035	INSTALLED UNKN
0270/2574	LEN=0037	INSTALLED UNKN
0270/2224	LEN=0041	INSTALLED UNKN

TR. BIG COVE

EXTRACT DATE: 12/28/2024 ROADWAY MANAGEMENT SYSTEM PAGE NUMBER: 65  
PRINT DATE: 12/30/2024 SLD COUNTY/SR - ANNUAL PRINT COUNTY: FULTON  
DIR: B TOTAL LEN: 35.175 MI. DIST: 09-4 SR: 522  
LEFT MUN: AYR T RIGHT MUN: AYR T

		STRUCTURE	LENGTH	8 FT
	>-----<	0270/1979	BMSID 29/0522/0270/1979	
	-----	0270/1361	018 "DIA CIRC CONCR LEN=0034	INSTALLED UNKN
	-----	0270/0673	024 "DIA CIR PLASTIC LEN=0035	INSTALLED UNKN
074152 FT		074152 FT	1 0 00038 0 03 0882+97	
	5-----	0270/0000	LENGTH(AH 3002 BK 2235)	
	-----	0260/1568	015 "DIA CIRC CONCR LEN=0036	INSTALLED UNKN
	-----	0260/1218	015 "DIA CIRC CONCR LEN=0040	INSTALLED UNKN
	-----	0260/0652	015 "DIA CIRC CONCR LEN=0037	INSTALLED UNKN
071917 FT		071917 FT	1 0 00038 0 03 0860+39	
	5-----	0260/0000	LENGTH(AH 2235 BK 3112)	
	-----	0250/2522	015 "DIA CIRC CONCR LEN=0039	INSTALLED UNKN
	-----	0250/1961	024 "DIA CIRC CONCR LEN=0043	INSTALLED UNKN
	=====	0250/1634	MOUNTAIN RIDGE RD (T354)	
	-----	0250/1542	018 "DIA CIRC CONCR LEN=0034	INSTALLED UNKN
	-----	0250/0772	024 "DIA CIRC CONCR LEN=0070	INSTALLED UNKN
	-----	0250/0070	018 "DIA CIRC CONCR LEN=0075	INSTALLED UNKN
068805 FT		068805 FT	1 0 00038 0 03 0829+27	
	5-----	0250/0000	LENGTH(AH 3112 BK 2974)	
	-----	0240/2506	015 "DIA CIRC CONCR LEN=0037	INSTALLED UNKN
	-----	0240/1448	015 "DIA CIRC CONCR LEN=0037	INSTALLED UNKN
	-----	0240/1228	015 "DIA CIRC CONCR LEN=0037	INSTALLED UNKN
	-----	0240/0231	015 "DIA CIRC CONCR LEN=0037	INSTALLED UNKN
065831 FT		065831 FT	1 0 00038 0 03 0799+29	



DIR: B TOTAL LEN: 35.175 MI. DIST: 09-4 SR: 522  
LEFT MUN: AYR T RIGHT MUN: AYR T

EXTRACT DATE: 12/28/2024 ROADWAY MANAGEMENT SYSTEM PAGE NUMBER: 63  
PRINT DATE: 12/30/2024 SLD COUNTY/SR - ANNUAL PRINT COUNTY: FULTON

DIR: B TOTAL LEN: 35.175 MI. DIST: 09-4 SR: 522  
LEFT MUN: BELFAST T RIGHT MUN: BELFAST T

056758 FT

1 0 00038 0 03 0674+62 053345 FT  
TIMBER RIDGE RD  
(SR2005 SEG 0220/0000) 0200/0000

0210/0783	015 "DIA CIRC CONCR LEN=0037 INSTALLED UNKN
0210/0169	BMS EN 29/0522/0210/0066 1 0 00038 0 03 0709+11 LICKING CREEK
0210/0066	BMSBG 29/0522/0210/0066 1 0 00038 0 03 0709+11 GEM BRIDGE RD (SR2003 SEG 0140/2689)
5 0210/0000	LENGTH(AH 3107 BK 3413) 015 "DIA CIRC CONCR
0200/2896	LEN=0065 INSTALLED UNKN
0200/2677	018 "DIA CIRC CONCR LEN=0042 INSTALLED 2014
0200/2347	024 "DIA CIRC CONCR LEN=0044 INSTALLED UNKN
0200/2117	018 "DIA CIRC CONCR LEN=0040 INSTALLED UNKN
0200/1715	024 "DIA CIRC CONCR LEN=0035 INSTALLED 2014
0200/1274	018 "DIA CIRC CONCR LEN=0035 INSTALLED 2014
0200/0925	018 "DIA CIRC CONCR LEN=0035 INSTALLED 2014
0200/0470	018 "DIA CIRC CONCR LEN=0030 INSTALLED 2014
0200/0250	018 "DIA CIRC CONCR LEN=0055 INSTALLED 2014
0200/0050	018 "DIA CIRC CONCR LEN=0075 INSTALLED 2014
053345 FT	TIMBER RIDGE RD (SR2005 SEG 0220/0000)
5 0200/0000	LENGTH(AH 3413 BK 3468) 018 "DIA CIRC CONCR
0190/3202	LEN=0040 INSTALLED 2014
0190/2870	018 "DIA CIRC CONCR LEN=0033 INSTALLED 2014
0190/2436	015 "DIA CIRC CONCR LEN=0033 INSTALLED UNKN
0190/2043	036 "DIA CIRC CONCR LEN=0075 INSTALLED UNKN
0190/2010	MARTIN RD (T363)
0190/1468	015 "DIA CIRC CONCR LEN=0036 INSTALLED UNKN
0190/1255	015 "DIA CIRC CONCR LEN=0036 INSTALLED UNKN
0190/0839	018 "DIA CIRC CONCR LEN=0034 INSTALLED UNKN

EXTRACT DATE: 12/28/2024 ROADWAY MANAGEMENT SYSTEM PAGE NUMBER: 62  
PRINT DATE: 12/30/2024 SLD COUNTY/SR - ANNUAL PRINT COUNTY: FULTON

DIR: B TOTAL LEN: 35.175 MI. DIST: 09-4 SR: 522  
LEFT MUN: BELFAST T RIGHT MUN: BELFAST T

049877 FT

0190/0463 015 "DIA CIRC CONCR  
LEN=0034 INSTALLED UNKN  
015 "DIA CIRC CONCR  
0190/0034 LEN=0037 INSTALLED UNKN  
049877 FT 1 0 00038 0 03 0639+94  
S 0190/0000 LENGTH(AH 3468 BK 2986)

046891 FT

0180/2079 036 "DIA CIRC CONCR  
LEN=0039 INSTALLED UNKN  
036 "DIA CIRC CONCR  
0180/1636 LEN=0036 INSTALLED UNKN  
024 "DIA CIRC CONCR  
0180/1491 LEN=0042 INSTALLED UNKN  
018 "DIA CIRC CONCR  
0180/1036 LEN=0036 INSTALLED UNKN  
024 "DIA CIRC CONCR  
0180/0832 LEN=0037 INSTALLED UNKN  
018 "DIA CIRC METAL  
0180/0497 LEN=0045 INSTALLED UNKN  
046891 FT 1 0 00038 0 03 0610+19  
S 0180/0000 LENGTH(AH 2986 BK 1647)  
036 "DIA CIRC CONCR  
0170/1074 LEN=0036 INSTALLED UNKN  
015 "DIA CIRC CONCR  
0170/0503 LEN=0033 INSTALLED UNKN  
015 "DIA CIRC CONCR  
0170/0173 LEN=0036 INSTALLED UNKN  
045244 FT  
S 0170/0000 LENGTH(AH 1647 BK 1511)

1 0 00038 0 03 0593+72 045244 FT  
PLEASANT RIDGE RD  
(SR0655 SEG 0180/0000) 0170/0000

RBR

RBR

RBR

RBR

0160/1469 BMS EN 29/0522/0160/1370  
1 0 00038 0 03 0592+25  
P3  
TONOLOWAY CREEK  
0160/1370 BMSBG 29/0522/0160/1370  
024"H 36"W ELLIP CONC  
0160/0571 LEN=0056 INSTALLED UNKN  
0160/0381 BMS EN 29/0522/0160/0330  
1 0 00038 0 03 0581+69  
P3  
PALMER RUN  
0160/0330 BMSBG 29/0522/0160/0330

EXTRACT DATE: 12/28/2024 ROADWAY MANAGEMENT SYSTEM PAGE NUMBER: 61  
PRINT DATE: 12/30/2024 SLD COUNTY/SR - ANNUAL PRINT COUNTY: FULTON

DIR: B TOTAL LEN: 35.175 MI. DIST: 09-4 SR: 522  
LEFT MUN: BELFAST T RIGHT MUN: BELFAST T

1 0 00038 0 03 0578+58 043733 FT  
WERTZVILLE RD  
(T384) 0160/0000

040776 FT

PLEASANT GROVE RD  
(SR3007 SEG 0200/2376) 0150/0000

043733 FT	
5 0160/0000	LENGTH(AH 1511 BK 2957)
0150/2800	012 "DIA CIRC CONCR UNKN
0150/2442	LEN=0050 INSTALLED UNKN
0150/2244	015 "DIA CIRC CONCR UNKN
0150/1710	LEN=0035 INSTALLED UNKN
0150/1406	006 "DIA CIRC PLASTIC UNKN
0150/0781	LEN=0037 INSTALLED UNKN
0150/0360	018 "DIA CIRC CONCR UNKN
0150/0035	LEN=0049 INSTALLED UNKN
040776 FT	015 "DIA CIRC CONCR UNKN
	LEN=0036 INSTALLED UNKN
	018 "DIA CIRC METAL UNKN
	LEN=0047 INSTALLED UNKN
	009 "DIA CIRC CONCR 1999
	LEN=0070 INSTALLED 1999
	1 0 00038 0 03 0549+00
	VILLAGE: NEEDMORE
	THOMPSON RD
5 0150/0000	(SR0655 SEG 0170/2874)
0140/2915	LENGTH(AH 2957 BK 2915)
0140/2887	015 "DIA CIRC METAL 1999
0140/2563	LEN=0025 INSTALLED 1999
0140/1970	015 "DIA CIRC METAL 1999
	PIGEON COVE RD
	(SR3011 SEG 0140/3273)
	015 "DIA CIRC CONCR UNKN
	LEN=0055 INSTALLED UNKN
	0140/1634 BMS EN 29/0522/0140/1573
	1 0 00038 0 03 0535+62
	P3
	BARNETT RUN
	0140/1573 BMSBG 29/0522/0140/1573
	0140/0967 018 "DIA CIRC CONCR UNKN
	LEN=0042 INSTALLED UNKN
	0150/0535 015 "DIA CIRC CONCR 1999
	LEN=0065 INSTALLED 1999
	0140/0255 018 "DIA CIRC CONCR UNKN
	LEN=0042 INSTALLED UNKN
	018 "DIA CIRC CONCR UNKN
	LEN=0047 INSTALLED UNKN

EXTRACT DATE: 12/28/2024 ROADWAY MANAGEMENT SYSTEM PAGE NUMBER: 60  
PRINT DATE: 12/30/2024 SLD COUNTY/SR - ANNUAL PRINT COUNTY: FULTON

DIR: B TOTAL LEN: 35.175 MI. DIST: 09-4 SR: 522  
LEFT MUN: BELFAST T RIGHT MUN: BELFAST T

037861 FT

037861 FT 1 0 00038 0 03 0519+65  
S 0140/0000 LENGTH(AH 2915 BK 2979)  
024 "DIA CIRC CONCR  
0130/2787 LEN=0044 INSTALLED UNKN  
018 "DIA CIRC CONCR  
0130/2530 LEN=0046 INSTALLED UNKN  
018 "DIA CIRC CONCR  
0130/2337 LEN=0046 INSTALLED UNKN  
018 "DIA CIRC CONCR  
0130/1980 LEN=0048 INSTALLED 1999  
024 "DIA CIRC CONCR  
0130/1635 LEN=0110 INSTALLED UNKN

0130/0700 024 "DIA CIRC CONCR  
LEN=0046 INSTALLED UNKN  
SOUTHWOOD DR  
0130/0243 (PRDR)

034882 FT

0130/0228 015 "DIA CIRC CONCR  
LEN=0041 INSTALLED UNKN  
034882 FT 1 0 00038 0 03 0490+06  
S 0130/0000 LENGTH(AH 2979 BK 3056)  
015 "DIA CIRC CONCR  
0120/2935 LEN=0044 INSTALLED UNKN  
015 "DIA CIRC CONCR  
0120/2737 LEN=0044 INSTALLED UNKN  
015 "DIA CIRC CONCR  
0120/2374 LEN=0044 INSTALLED 1999  
015 "DIA CIRC CONCR  
0120/1975 LEN=0039 INSTALLED UNKN  
018 "DIA CIRC CONCR  
0120/1700 LEN=0056 INSTALLED UNKN

SIPES MILL RD  
(T379)

0120/1687

0120/1354 030 "DIA CIRC CONCR  
LEN=0040 INSTALLED UNKN  
012 "DIA CIRC CONCR  
0120/1181 LEN=0126 INSTALLED UNKN  
015 "DIA CIRC CONCR  
0120/0750 LEN=0044 INSTALLED UNKN  
015 "DIA CIRC CONCR  
0120/0474 LEN=0043 INSTALLED UNKN  
BELFAST

031826 FT

0120/0159 BETHEL T  
031826 FT 1 0 00038 0 03 0459+50  
S 0120/0000 LENGTH(AH 3056 BK 3548)  
012 "DIA CIRC CONCR  
0110/3533 LEN=0040 INSTALLED UNKN  
024 "DIA CIR PLASTIC  
0110/3193 LEN=0068 INSTALLED 2003

EXTRACT DATE: 12/28/2024 ROADWAY MANAGEMENT SYSTEM PAGE NUMBER: 59  
PRINT DATE: 12/30/2024 SLD COUNTY/SR - ANNUAL PRINT COUNTY: FULTON

DIR: B TOTAL LEN: 35.175 MI. DIST: 09-4 SR: 522  
LEFT MUN: BETHEL T RIGHT MUN: BETHEL T

028278 FT

0110/3141	024 " DIA	CIRC CONCR	LEN=0044	INSTALLED	UNKN
0110/2898	024 " DIA	CIRC CONCR	LEN=0053	INSTALLED	UNKN
0110/2522	024 " DIA	CIRC CONCR	LEN=0053	INSTALLED	UNKN
0110/2329	015 " DIA	CIRC CONCR	LEN=0037	INSTALLED	UNKN
0110/1677	018 " DIA	CIRC CONCR	LEN=0075	INSTALLED	UNKN
0110/1341	036 " DIA	CIRC CONCR	LEN=0075	INSTALLED	UNKN
0110/1044	018 " DIA	CIRC CONCR	LEN=0055	INSTALLED	UNKN
0110/0737	024 " DIA	CIRC CONCR	LEN=0055	INSTALLED	UNKN
028278 FT	1 0 00038	0 03 0424+00			
	T. BARNETTS R				
	STRUCTURE LENGTH 8 FT				
	BMSID 29/0522/0110/0000				
	ALPINE RD				
	(T349)				
0110/0000	LENGTH (AH 3548 BK 3344)				
0100/3010	015 " DIA	CIRC CONCR	LEN=0045	INSTALLED	UNKN
0100/2572	015 " DIA	CIRC CONCR	LEN=0045	INSTALLED	UNKN
0100/2340	054 " H 55 " W	ELLIP CONC	LEN=0100	INSTALLED	1999
	T. BARNETTS R				
	STRUCTURE LENGTH 8 FT				
	BMSID 29/0522/0100/2322				
0100/2322	015 " DIA	CIRC CONCR	LEN=0040	INSTALLED	UNKN
0100/1834	018 " DIA	CIRC CONCR	LEN=0051	INSTALLED	UNKN
0100/1456	036 " H 72 " W	ELLIP CONC	LEN=0105	INSTALLED	UNKN
0100/1115	T. BARNETTS R				
	STRUCTURE LENGTH 8 FT				
	BMSID 29/0522/0100/1103				
0100/1103	015 " DIA	CIRC CONCR	LEN=0051	INSTALLED	UNKN
0100/0909	018 " DIA	CIRC CONCR	LEN=0043	INSTALLED	UNKN
0100/0707	018 " DIA	CIRC CONCR	LEN=0043	INSTALLED	UNKN
0100/0610	018 " DIA	CIRC CONCR	LEN=0043	INSTALLED	UNKN

DIST: 09-4 SR: 522  
RIGHT MUN: BETHEL T

EXTRACT DATE: 12/28/2024 ROADWAY MANAGEMENT SYSTEM PAGE NUMBER: 57  
PRINT DATE: 12/30/2024 SLD COUNTY/SR - ANNUAL PRINT COUNTY: FULTON

DIR: B TOTAL LEN: 35.175 MI. DIST: 09-4 SR: 522  
LEFT MUN: BETHEL T RIGHT MUN: BETHEL T

1 0 00038 0 03 0278+70 013758 FT  
MILL HILL RD  
(T325) 0060/0000

010311 FT

1 0 00038 0 03 0216+65 007554 FT  
KLONDIKE RD  
(TBC) 0040/0000

==	0060/1476	(PRDR)	
--	0060/1198	015 "DIA CIRC CONCR LEN=0050	INSTALLED UNKN
--	0060/0393	015 "DIA CIRC CONCR LEN=0048	INSTALLED UNKN
013758 FT			
==	5 0060/0000	LENGTH(AH 2154 BK 3447) 015 "DIA CIRC CONCR	
--	0050/3065	LEN=0055	INSTALLED UNKN
--	0050/2291	018 "DIA CIRC CONCR LEN=0044	INSTALLED UNKN
--	0050/1376	018 "DIA CIRC CONCR LEN=0055	INSTALLED UNKN
--	0050/0976	018 "DIA CIRC CONCR LEN=0055	INSTALLED UNKN
--	0050/0332	018 "DIA CIRC CONCR LEN=0055	INSTALLED UNKN
010311 FT			
5 0050/0000		1 0 00038 0 03 0243+63 LENGTH(AH 3447 BK 2757) 018 "DIA CIRC CONCR	
--	0040/2713	LEN=0028	INSTALLED UNKN
--	0040/1715	015 "DIA CIRC CONCR LEN=0044	INSTALLED UNKN
~	0040/0722	BMS EN 29/0522/0040/0701 1 0 00038 0 03 0223+63 WHITE OAK RUN	
~	0040/0701	BMS BG 29/0522/0040/0701 LC FOR BETHEL CHURCH	
==	0040/0670	(CONN)	
==	0040/0514	BETHEL CHURCH RD (T328)	
--	0040/0026	036"H 48"W CON BOX CUL LEN=0056	INSTALLED UNKN
007554 FT			
==	5 0040/0000	LENGTH(AH 2757 BK 3669) 018 "DIA CIRC CONCR	
--	0030/3266	LEN=0051	INSTALLED UNKN
--	0030/2824	015 "DIA CIRC CONCR LEN=0045	INSTALLED UNKN



EXTRACT DATE: 12/28/2024 ROADWAY MANAGEMENT SYSTEM PAGE NUMBER: 56  
PRINT DATE: 12/30/2024 SLD COUNTY/SR - ANNUAL PRINT COUNTY: FULTON

DIR: B TOTAL LEN: 35.175 MI. DIST: 09-4 SR: 522  
LEFT MUN: BETHEL T RIGHT MUN: BETHEL T

	0030/2630	018 "DIA CIRC CONCR LEN=0042 INSTALLED UNKN
	0030/1270	015 "DIA CIRC CONCR LEN=0042 INSTALLED UNKN
	0030/1060	015 "DIA CIRC CONCR LEN=0042 INSTALLED UNKN
	0030/0556	018 "DIA CAST IRON LEN=0066 INSTALLED UNKN
003885 FT	0030/0054	018 "DIA CIRC CONCR LEN=0050 INSTALLED UNKN
	003885 FT	1 0 00038 0 03 0179+96
	0030/0000	5 LENGTH(AH 3669 BK 3040)
LONG HOLLOW RD (T405)	0020/1978	
	0020/1200	015 "DIA CIRC CONCR LEN=0042 INSTALLED UNKN
	0020/0165	018 "DIA CIRC CONCR LEN=0040 INSTALLED UNKN
000845 FT	0020/0152	BMSSEN 29/0522/0020/0000 1 0 00038 0 03 0149+47
	000845 FT	LITTLE TONOLWAY CREEK BMSBG 29/0522/0020/0000
	0020/0000	5 LENGTH(AH 3040 BK 0845) 018 "DIA CIRC CONCR
	0010/0845	LEN=0040 INSTALLED 2002
	0010/0750	030 "DIA CIRC CONCR LEN=0075 INSTALLED 1980
		RAMP B RD (SR8004 SEG 0250/0000)
		RAMP A RD (SR8004 SEG 0500/0560)
	0010/0270	MFC BEGIN = C
	0010/0209	BMSSEN 29/0522/0010/0000
000000 FT	0010/0197	1 0 00329 7 00 0005+23
	000000 FT	NC GR GREAT COVE RD INTER-BK GREAT COVE RD (SR3019 SEG 0010/0485)
		SR 0070 EBL
		BMSBG 29/0522/0010/0000
	0010/0000	5 LTH AH 000845 BK 000100
	000000 FT	7008/0000
LTH AH 000100 BK 000000	000000 FT	7009/0000
		LTH AH 000100 BK 000000

EXTRACT DATE: 12/28/2024 ROADWAY MANAGEMENT SYSTEM PAGE NUMBER: 55  
PRINT DATE: 12/30/2024 SLD COUNTY/SR - ANNUAL PRINT COUNTY: FULTON

DIR: B TOTAL LEN: 14.543 MI. DIST: 09-4 SR: 484  
LEFT MUN: THOMPSON T RIGHT MUN: THOMPSON T

076786 FT

075372 FT

2 0 29008 0 00 0000+00 072434 FT  
PIGEON COVE RD  
(SR3011 SEG 0010/0000) 0270/0000  
NES&LCO (UNION EQUIP) R  
(PRDR) 0260/0977

076786 FT	THOMPSON RD
0280/1414	(SR0655 SEG 0050/0000)
018 "DIA	CIRC PLASTIC
LEN=0090	INSTALLED 2014
0280/1395	018 "DIA CIRC CONCR
LEN=0040	INSTALLED 2014
0280/0899	015 "DIA CIRC METAL
LEN=0045	INSTALLED UNKN
0280/0624	015 "DIA CIRC METAL
LEN=0042	INSTALLED UNKN
0280/0414	015 "DIA CIRC METAL
LEN=0042	INSTALLED UNKN
0280/0207	018 "DIA CIRC CONCR
LEN=0040	INSTALLED 2014
0280/0042	2 0 29008 0 01 0029+44
075372 FT	THOMPSON
	BETHEL T
0280/0000	LENGTH(AH 1414 BK 2938)
018 "DIA	CIRC CONCR
LEN=0040	INSTALLED 2014
0270/2850	036 "DIA CIRC METAL
LEN=0070	INSTALLED UNKN
0270/2325	018 "DIA CIR PLASTIC
LEN=0090	INSTALLED 2014
0270/1700	018 "DIA CIRC CONCR
LEN=0042	INSTALLED 2014
0270/1340	018 "DIA CIR PLASTIC
LEN=0035	INSTALLED UNKN
0270/1046	036 "DIA CIRC CONCR
LEN=0096	INSTALLED 2014
0270/0155	072434 FT
072434 FT	NC ST
0270/0000	STILLWELL RD
0260/0977	(APRA) NES&LCO (UNION E
0260/0807	(APRA) H B MELLOTT RD
0260/0653	(PRDR) H B MELLOTT RD
0260/0494	(T401) QUARRY HILL RD
0260/0485	(CONN) LC FOR QUARRY HILL RD
0260/0296	015 "DIA CIRC METAL
	LEN=0047 INSTALLED UNKN
	BMSSEN 29/0484/0260/0109
	2 0 29008 0 00 0000+98

DIR: B TOTAL LEN: 14.543 MI.  
LEFT MUN: BETHEL T

DIST: 09-4 SR: 484  
RIGHT MUN: BETHEL T

STATION	DESCRIPTION	DATE	TIME	LOCATION	STATUS	REMARKS
071107	FT	0260/0109	071107	FT	SR 0070 EBL	BMSBG 29/0484/0260/0109
					2 0 29007 0 00 0000+00	BUCK VALLEY RD
					(SR3001 SEG 0040/1000)	GEON COVE RD
					0260/0000	LENGTH(AH 1327 BK 2441)
					0250/2363	(PRDR)
					0250/1383	015 "DIA CAST IRON LEN=0250 INSTALLED 1988
					0250/0144	BMSBG 29/0484/0250/0134 1 0 00329 0 00 0124+37 PINEY RUN
					0250/0134	BMSBG 29/0484/0250/0134
					0250/0015	BMSBG 29/0484/0250/0000
					068666	FT 1 0 00329 0 00 0125+70 VILLAGE: WARFORDSBURG PINEY RUN
					0250/0000	BMSBG 29/0484/0250/0000 LENGTH(AH 2441 BK 3294)
					0240/3033	GREEN LN (T306)
					0240/2955	015 "DIA CIR PLASTIC LEN=0056 INSTALLED UNKN
					0240/2003	018 "DIA CIRC CONCR LEN=0040 INSTALLED 2014
					0240/1621	018 "DIA CIRC CONCR LEN=0040 INSTALLED UNKN
					0240/1287	018 "DIA CIRC CONCR LEN=0040 INSTALLED UNKN
					0240/0998	015 "DIA CIR PLASTIC LEN=0038 INSTALLED UNKN
					0240/0777	015 "DIA CIR PLASTIC LEN=0040 INSTALLED UNKN
					0240/0505	015 "DIA CIR PLASTIC LEN=0041 INSTALLED UNKN
					065372	FT 1 0 00329 0 00 0158+61
					0240/0000	LENGTH(AH 3294 BK 3611)

EXTRACT DATE: 12/28/2024 ROADWAY MANAGEMENT SYSTEM PAGE NUMBER: 53  
PRINT DATE: 12/30/2024 SLD COUNTY/SR - ANNUAL PRINT COUNTY: FULTON

DIR: B TOTAL LEN: 14.543 MI. DIST: 09-4 SR: 484  
LEFT MUN: BETHEL T RIGHT MUN: BETHEL T

061761 FT

LC TO PERSIMMON RD  
(CONN)  
PERSIMMON RD  
(PRDR)

0220/0201  
0220/0133  
058371 FT

0230/3280	024 "DIA	CIR PLASTIC
0230/3030	LEN=0036	INSTALLED 1988
0230/2905	015 "DIA	CIR PLASTIC
0230/2660	LEN=0034	INSTALLED 1988
0230/2365	018 "DIA	CIR PLASTIC
0230/1792	LEN=0055	INSTALLED 2014
0230/1578	018 "DIA	CIRC CONCR
0230/1330	LEN=0036	INSTALLED 1988
0230/1070	018 "DIA	CIRC CONCR
0230/0500	LEN=0036	INSTALLED 1988
061761 FT	015 "DIA	CIR PLASTIC
	LEN=0035	INSTALLED 1988
	015 "DIA	CIR PLASTIC
	LEN=0035	INSTALLED 1988
	015 "DIA	CIR PLASTIC
	LEN=0037	INSTALLED 1988
	024 "DIA	CIR PLASTIC
	LEN=0048	INSTALLED 1988
	018 "DIA	CIR PLASTIC
	LEN=0040	INSTALLED 2014
	1 0 00329	0 00 0195+16
	HUNTER RUN	
	STRUCTURE LENGTH 14 FT	
	BMSID 29/0484/0230/0000	
0230/0000	LENGTH(AH 3611 BK 3390)	
0220/2724	015 "DIA	CIR PLASTIC
0220/2254	LEN=0039	INSTALLED UNKN
0220/1823	018 "DIA	CIR PLASTIC
	LEN=0048	INSTALLED UNKN
	015 "DIA	CIR PLASTIC
	LEN=0050	INSTALLED UNKN
0220/1010	015 "DIA	CIRC METAL
0220/0639	LEN=0038	INSTALLED UNKN
	018 "DIA	CIRC CONCR
	LEN=0054	INSTALLED UNKN
058371 FT	1 0 00329	0 00 0228+71
0220/0000	LENGTH(AH 3390 BK 3852)	
	018 "DIA	CIR PLASTIC
0210/3718	LEN=0052	INSTALLED 1988
0210/3468	015 "DIA	CIR PLASTIC
	LEN=0038	INSTALLED 1988
0210/2608	015 "DIA	CIRC METAL
	LEN=0040	INSTALLED 1988

EXTRACT DATE: 12/28/2024 ROADWAY MANAGEMENT SYSTEM PAGE NUMBER: 52  
PRINT DATE: 12/30/2024 SLD COUNTY/SR - ANNUAL PRINT COUNTY: FULTON

DIR: B TOTAL LEN: 14.543 MI. DIST: 09-4 SR: 484  
LEFT MUN: BETHEL T RIGHT MUN: BETHEL T

1 0 00329 0 00 0267+75 054519 FT  
MAYS CHAPEL RD  
(T327) 0210/0000

051913 FT

LC FOR OLDE 126  
(CONN) 0190/0162  
1 0 00329 0 00 0315+68 049950 FT  
OLDE 126  
(T404) 0190/0000

--	--	0210/1815	015 "DIA CIRC METAL LEN=0038 INSTALLED 1988
	==	0210/0924	DEER LICK LN (PRDR)
		054519 FT	
--	--	0210/0000	LENGTH(AH 3852 BK 2606) 018 "DIA CIRC CONCR LEN=0036 INSTALLED UNKN
--	--	0200/2298	
--	--	0200/1559	018 "DIA CIR PLASTIC LEN=0048 INSTALLED UNKN
--	--	0200/1211	018 "DIA CIRC CONCR LEN=0038 INSTALLED UNKN
--	--	0200/0677	015 "DIA CIR PLASTIC LEN=0040 INSTALLED UNKN
--	--	0200/0175	018 "DIA CIRC METAL LEN=0040 INSTALLED UNKN
		051913 FT	1 0 00329 0 00 0294+18
--	--	0200/0000	LENGTH(AH 2606 BK 1963) 015 "DIA CIR PLASTIC LEN=0035 INSTALLED UNKN
--	--	0190/1480	
--	--	0190/0350	015 "DIA CIRC METAL LEN=0100 INSTALLED UNKN
	==	049950 FT	STONEBREAK RD (TWP)
--	--	0190/0000	LENGTH(AH 1963 BK 2344)
--	--	0180/1309	015 "DIA CIR PLASTIC LEN=0035 INSTALLED UNKN
--	--	0180/1029	015 "DIA CIR PLASTIC LEN=0034 INSTALLED UNKN
--	--	0180/0740	015 "DIA CIR PLASTIC LEN=0037 INSTALLED UNKN
--	--	0180/0675	018 "DIA CIRC CONCR LEN=0035 INSTALLED UNKN
--	--	0180/0212	015 "DIA CIR PLASTIC LEN=0036 INSTALLED UNKN
--	--	0180/0135	018 "DIA CIRC CONCR LEN=0038 INSTALLED UNKN
			015 "DIA CIR PLASTIC

EXTRACT DATE: 12/28/2024 ROADWAY MANAGEMENT SYSTEM PAGE NUMBER: 51  
PRINT DATE: 12/30/2024 SLD COUNTY/SR - ANNUAL PRINT COUNTY: FULTON

DIR: B TOTAL LEN: 14.543 MI. DIST: 09-4 SR: 484  
LEFT MUN: BETHEL T RIGHT MUN: BETHEL T

047606 FT

0180/0034	LEN=0034	INSTALLED	UNKN
047606 FT	1 0 00329	0 00 0334+44	
5 0180/0000	LENGTH(AH	2344 BK 3042)	
	015 "DIA	CIR PLASTIC	
0170/2775	LEN=0035	INSTALLED	UNKN
	015 "DIA	CIR PLASTIC	
0170/2575	LEN=0035	INSTALLED	1988
	015 "DIA	CIR PLASTIC	
0170/2240	LEN=0035	INSTALLED	UNKN
	015 "DIA	CIR PLASTIC	
0170/1880	LEN=0035	INSTALLED	UNKN
	015 "DIA	CIR PLASTIC	
0170/1530	LEN=0039	INSTALLED	UNKN
	015 "DIA	CIR PLASTIC	
0170/1145	LEN=0039	INSTALLED	UNKN
	015 "DIA	CIR PLASTIC	
0170/0720	LEN=0036	INSTALLED	UNKN
	015 "DIA	CIR PLASTIC	
0170/0410	LEN=0035	INSTALLED	UNKN
	015 "DIA	CIR PLASTIC	
0170/0085	LEN=0035	INSTALLED	UNKN
044564 FT	1 0 00329	0 00 0364+86	
5 0170/0000	LENGTH(AH	3042 BK 3500)	
	015 "DIA	CIR PLASTIC	
0160/3353	LEN=0035	INSTALLED	UNKN
	015 "DIA	CIR PLASTIC	
0160/3085	LEN=0035	INSTALLED	UNKN
	015 "DIA	CIRC METAL	
0160/2325	LEN=0035	INSTALLED	UNKN
	BETHEL		
0160/2225	UNION T		
	015 "DIA	CIRC METAL	
0160/1920	LEN=0039	INSTALLED	UNKN
	015 "DIA	CIRC METAL	
0160/1526	LEN=0039	INSTALLED	UNKN
	015 "DIA	CIR PLASTIC	
0160/1047	LEN=0036	INSTALLED	UNKN
	015 "DIA	CIR PLASTIC	
0160/0256	LEN=0034	INSTALLED	UNKN
	018 "DIA	CIRC CONCR	
0160/0026	LEN=0048	INSTALLED	2002
041064 FT	1 0 00329	0 00 0399+86	
	HILL RD		
	(T313)		
5 0160/0000	LENGTH(AH	3500 BK 1545)	
	018 "DIA	CIR PLASTIC	
0150/1277	LEN=0042	INSTALLED	UNKN
	015 "DIA	CIR PLASTIC	

EXTRACT DATE: 12/28/2024 ROADWAY MANAGEMENT SYSTEM PAGE NUMBER: 50  
PRINT DATE: 12/30/2024 SLD COUNTY/SR - ANNUAL PRINT COUNTY: FULTON

DIR: B TOTAL LEN: 14.543 MI. DIST: 09-4 SR: 484  
LEFT MUN: UNION T RIGHT MUN: UNION T

HENDERSHOT RD  
(T319)

0150/0749

039519 FT

0150/0865 LEN=0035 INSTALLED UNKN

0150/0235 018 "DIA CIRC CONCR  
LEN=0034 INSTALLED 2014  
039519 FT 1 0 00329 0 00 0420+58  
HARMONIA RD  
(SR3002 SEG 0070/2340)  
5 0150/0000 LENGTH(AH 1545 BK 2563)

0140/1577 018 "DIA CIR PLASTIC  
LEN=0035 INSTALLED 2014  
0140/1031 015 "DIA CIR PLASTIC  
LEN=0034 INSTALLED UNKN  
0140/0814 015 "DIA CIR PLASTIC  
LEN=0032 INSTALLED UNKN

036956 FT

0140/0155 018 "DIA CIRC CONCR  
LEN=0036 INSTALLED 2014  
036956 FT 1 0 00329 0 00 0446+03  
VILLAGE: LASHLEY  
SCHRIEVER RD  
(T316)  
5 0140/0000 LENGTH(AH 2563 BK 2578)

0130/1360 024 "DIA CIR PLASTIC  
LEN=0035 INSTALLED UNKN  
0130/0990 015 "DIA CIR PLASTIC  
LEN=0051 INSTALLED UNKN

FAIRVIEW RD  
(SR0731 SEG 0010/0000)

034378 FT

0130/0000

034378 FT 1 0 00329 0 00 0471+58  
VILLAGE: BUCK VALLEY  
5 0130/0000 LENGTH(AH 2578 BK 3352)  
0120/3093 024 "DIA CIR PLASTIC  
LEN=0030 INSTALLED UNKN

0120/2080 024 "DIA CIRC CONCR  
LEN=0033 INSTALLED UNKN  
0120/1570 015 "DIA CIRC CONCR  
LEN=0040 INSTALLED 2002

0120/0725 018 "DIA CIRC CONCR  
LEN=0029 INSTALLED UNKN

1 0 00329 0 00 0506+55 031026 FT

031026 FT

EXTRACT DATE: 12/28/2024 ROADWAY MANAGEMENT SYSTEM PAGE NUMBER: 49  
PRINT DATE: 12/30/2024 SLD COUNTY/SR - ANNUAL PRINT COUNTY: FULTON

DIR: B TOTAL LEN: 14.543 MI. DIST: 09-4 SR: 484  
LEFT MUN: UNION T RIGHT MUN: UNION T

MCKIBBIN LN  
(T326)  
FINGERBOARD RD  
(T324)  
LC FOR FINGERBOARD RD  
(CONN)

0120/0000

0110/3427

027304 FT

024196 FT

5 0120/0000 LENGTH(AH 3352 BK 3722)

0110/3200 015 "DIA CIR PLASTIC  
LEN=0032 INSTALLED 2006

0110/2843 015 "DIA CIR PLASTIC  
LEN=0036 INSTALLED 2006

0110/1931 015 "DIA CIR PLASTIC  
LEN=0036 INSTALLED 2006

0110/1567 015 "DIA CIR PLASTIC  
LEN=0040 INSTALLED UNKN

0110/1385 STAHLER RD  
(T314)

0110/0930 018 "DIA CIRC CONCR  
LEN=0037 INSTALLED UNKN

0110/0650 015 "DIA CIRC METAL  
LEN=0037 INSTALLED UNKN

0110/0435 018 "DIA CIRC CONCR  
LEN=0038 INSTALLED UNKN

027304 FT 1 0 00329 0 00 0543+02  
BEAR CREEK

STRUCTURE LENGTH 10 FT  
BMSID 29/0484/0110/0000

5 0110/0000 LENGTH(AH 3722 BK 3108)

0100/2528 036 "DIA CIRC METAL  
LEN=0039 INSTALLED UNKN

0100/2001 024 "DIA CIRC METAL  
LEN=0034 INSTALLED UNKN

0100/1776 018 "DIA CIRC METAL  
LEN=0033 INSTALLED UNKN

0100/1587 015 "DIA CIRC CONCR  
LEN=0033 INSTALLED UNKN

0100/0630 015 "DIA CIRC CONCR  
LEN=0030 INSTALLED UNKN

024196 FT 1 0 00329 0 00 0574+47  
5 0100/0000 LENGTH(AH 3108 BK 3327)

0090/2904 015 "DIA CIRC CONCR  
LEN=0035 INSTALLED UNKN

0090/2125 015 "DIA CIRC CONCR  
LEN=0035 INSTALLED UNKN



EXTRACT DATE: 12/28/2024 ROADWAY MANAGEMENT SYSTEM PAGE NUMBER: 48  
PRINT DATE: 12/30/2024 SLD COUNTY/SR - ANNUAL PRINT COUNTY: FULTON

DIR: B TOTAL LEN: 14.543 MI. DIST: 09-4 SR: 484  
LEFT MUN: UNION T RIGHT MUN: UNION T

1 0 00329 0 00 0608+30 020869 FT  
HAMMANN DR  
(T323)  
LC FOR HAMMANN DR  
(CONN)

017640 FT

016659 FT

014359 FT

Station	Length	Material	Notes
0090/1511	015	"DIA CIRC CONCR	LEN=0039 INSTALLED UNKN
0090/0987	018	"DIA CIRC CONCR	LEN=0052 INSTALLED UNKN
0090/0207	015	"DIA CIRC CONCR	LEN=0035 INSTALLED UNKN
020869 FT			
0090/0000		LENGTH(AH 3327 BK 3229)	
0080/2370	015	"DIA CIRC CONCR	LEN=0035 INSTALLED UNKN
0080/2044	015	"DIA CIRC CONCR	LEN=0035 INSTALLED UNKN
0080/0992	018	"DIA CIRC CONCR	LEN=0035 INSTALLED UNKN
017640 FT			
0080/0000	1 0 00329 0 00 0640+16	015 "DIA CIR PLASTIC	LEN=0035 INSTALLED UNKN
0070/0662		LENGTH(AH 3229 BK 0981)	
0070/0083	015	"DIA CIRC CONCR	LEN=0034 INSTALLED UNKN
016659 FT	015	"DIA CIRC CONCR	LEN=0034 INSTALLED UNKN
0070/0000	1 0 00329 0 00 0649+75	SCHULTZ RD	(T465)
0060/2048		LENGTH(AH 0981 BK 2300)	
0060/1395	024	"DIA CIRC CONCR	LEN=0036 INSTALLED UNKN
0060/0742	015	"DIA CIRC CONCR	LEN=0036 INSTALLED UNKN
0060/0244	015	"DIA CIRC CONCR	LEN=0035 INSTALLED UNKN
014359 FT		FOR SR 0484 AND 3002	(CONN)
0060/0000	1 0 00329 0 00 0672+35	HARMONIA RD	(SR3002 SEG 0010/0000)
0050/3203		LENGTH(AH 2300 BK 3231)	
	018	"DIA CIRC CONCR	LEN=0045 INSTALLED UNKN

EXTRACT DATE: 12/28/2024 ROADWAY MANAGEMENT SYSTEM PAGE NUMBER: 47  
PRINT DATE: 12/30/2024 SLD COUNTY/SR - ANNUAL PRINT COUNTY: FULTON

DIR: B TOTAL LEN: 14.543 MI. DIST: 09-4 SR: 484  
LEFT MUN: UNION T RIGHT MUN: UNION T

	0050/2816	018 "DIA CIRC CONCR LEN=0040 INSTALLED UNKN
	0050/1347	015 "DIA CIR PLASTIC LEN=0035 INSTALLED UNKN
	0050/0911	018 "DIA CIR PLASTIC LEN=0035 INSTALLED UNKN
	0050/0450	018 "DIA CIR PLASTIC LEN=0035 INSTALLED UNKN
011128 FT	011128 FT	1 0 00329 0 00 0705+10
	0050/0000	LENGTH(AH 3231 BK 2565) 015 "DIA CIRC CONCR
	0040/2500	LEN=0036 INSTALLED UNKN
008563 FT	008563 FT	1 0 00329 0 00 0730+72
	0040/0000	LENGTH(AH 2565 BK 3092) 015 "DIA CIRC CONCR
	0030/3040	LEN=0034 INSTALLED UNKN
	0030/2350	024 "DIA CIRC CONCR LEN=0060 INSTALLED UNKN
	0030/1950	015 "DIA CIRC CONCR LEN=0050 INSTALLED UNKN
	0030/1665	018 "DIA CIRC CONCR LEN=0051 INSTALLED UNKN
	0030/1285	018 "DIA CIRC CONCR LEN=0045 INSTALLED UNKN
	0030/0700	018 "DIA CIRC CONCR LEN=0053 INSTALLED UNKN
	0030/0344	018 "DIA CIRC CONCR LEN=0042 INSTALLED UNKN
	0030/0044	024 "DIA CIRC CONCR LEN=0041 INSTALLED UNKN
005471 FT	005471 FT	1 0 00329 0 00 0761+40
		HIXON RD (T302)
	0030/0000	LENGTH(AH 3092 BK 1669)
	0020/1445	BMSBN 29/0484/0020/1428 1 0 00329 0 00 0763+87
		TROUGH CREEK
	0020/1428	BMSBG 29/0484/0020/1428 030 "DIA CIRC CONCR

EXTRACT DATE: 12/28/2024 ROADWAY MANAGEMENT SYSTEM PAGE NUMBER: 46  
PRINT DATE: 12/30/2024 SLD COUNTY/SR - ANNUAL PRINT COUNTY: FULTON

DIR: B TOTAL LEN: 14.543 MI. DIST: 09-4 SR: 484  
LEFT MUN: UNION T RIGHT MUN: UNION T

LC FOR NEGRO MOUNTAIN R  
(CONN) 0020/0345

1 0 00329 0 00 0775+30 003802 FT  
NEGRO MOUNTAIN RD  
(T310) 0020/0000

SILVER MILLS RD  
(T309) 0010/1448

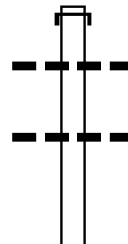
FOR SR 0026 AND 0484  
(CONN) 0010/0198

1 0 00329 0 00 0815+91 000000 FT  
CLEAR RIDGE RD  
(SR0026 SEG 0020/3720) 0010/0000

0020/1063	LEN=0035	INSTALLED UNKN
0020/0670	018 "DIA	CIRC CONCR
0020/0450	LEN=0035	INSTALLED UNKN
	018 "DIA	CIR PLASTIC
	LEN=0035	INSTALLED UNKN
0020/0196	015 "DIA	CIR PLASTIC
003802 FT	LEN=0043	INSTALLED UNKN
0020/0000	LENGTH(AH 1669 BK 3802)	
	048"H 30"W	CONC STRUCT
0010/3700	LEN=0070	INSTALLED UNKN
0010/3472	015 "DIA	CIR PLASTIC
	LEN=0032	INSTALLED UNKN
0010/2806	018 "DIA	CIRC CONCR
	LEN=0035	INSTALLED UNKN
0010/2630	018 "DIA	CIRC CONCR
	LEN=0035	INSTALLED UNKN
0010/2445	036 "DIA	CIRC CONCR
	LEN=0038	INSTALLED UNKN
0010/2137	018 "DIA	CIRC CONCR
	LEN=0035	INSTALLED UNKN
0010/1885	018 "DIA	CIRC CONCR
	LEN=0035	INSTALLED UNKN
0010/1490	036 "DIA	CIRC CONCR
	LEN=0051	INSTALLED UNKN
0010/1238	BMS EN 29/0484/0010/1102	
	1 0 00329 0 00 0804+88	
	P3	
0010/1102	SIDELING HILL CREEK	
	BMSBG 29/0484/0010/1102	
0010/0167	015 "DIA	CIRC CONCR
	LEN=0041	INSTALLED UNKN
INTER-BK	NC BU	CK VALLEY RD
000000 FT	CLEAR RIDGE RD	
	(SR0026 SEG 0020/3720)	
	MFC BEGIN = D	
0010/0000	LENGTH(AH 3802 BK 0000)	

EXTRACT DATE: 12/28/2024 ROADWAY MANAGEMENT SYSTEM PAGE NUMBER: 45  
PRINT DATE: 12/30/2024 SLD COUNTY/SR - ANNUAL PRINT COUNTY: FULTON  
DIR: B TOTAL LEN: 8.928 MI. DIST: 09-4 SR: 475  
LEFT MUN: TAYLOR T RIGHT MUN: DUBLIN T

047142 FT



047142 FT AH-HUNTINGDON (31)  
INTER-AHD MADDENSVILLE PK  
0190/3354 (SR0475 SEG 0010/0000)  
015 " DIA CIRC CONCR  
0190/3200 LEN=0030 INSTALLED UNKN  
015 " DIA CIRC CONCR  
0190/2480 LEN=0032 INSTALLED UNKN

EXTRACT DATE: 12/28/2024 ROADWAY MANAGEMENT SYSTEM PAGE NUMBER: 44  
PRINT DATE: 12/30/2024 SLD COUNTY/SR - ANNUAL PRINT COUNTY: FULTON

DIR: B TOTAL LEN: 8.928 MI. DIST: 09-4 SR: 475  
LEFT MUN: TAYLOR T RIGHT MUN: DUBLIN T

			0190/0251	015 "DIA CIR PLASTIC
			043788 FT	LEN=0038 INSTALLED 1998
				2 0 29026 0 00 0247+20
				BOY SCOUT RD
				(T452)
			0190/0000	LENGTH(AH 3354 BK 1428)
			0180/1281	015 "DIA CIR PLASTIC
				LEN=0040 INSTALLED 1998
			0180/0832	015 "DIA CIRC CONCR
				LEN=0036 INSTALLED UNKN
				024 "DIA CIRC CONCR
			0180/0225	LEN=0034 INSTALLED UNKN
			042360 FT	2 0 29026 0 00 0224+88
			0180/0000	LENGTH(AH 1428 BK 3079)
				015 "DIA CIRC CONCR
			0170/2852	LEN=0040 INSTALLED UNKN
				015 "DIA CIR PLASTIC
			0170/2032	LEN=0040 INSTALLED 2000
				015 "DIA CIR PLASTIC
			0170/1903	LEN=0034 INSTALLED UNKN
				015 "DIA CIRC CONCR
			0170/1260	LEN=0034 INSTALLED UNKN
				015 "DIA CIR PLASTIC
			0170/0886	LEN=0032 INSTALLED 1998
			039281 FT	
			0170/0000	LENGTH(AH 3079 BK 1595)
				015 "DIA CIR PLASTIC
			0160/0982	LEN=0032 INSTALLED UNKN
				012 "DIA CIR PLASTIC
			0160/0251	LEN=0038 INSTALLED UNKN
			037686 FT	2 0 29026 0 00 0178+91
				VILLAGE: CLEAR RIDGE
				PLUM HOLLOW RD
				(SR1012 SEG 0010/0000)
			0160/0000	LENGTH(AH 1595 BK 3351)

MCKINLEYVILLE RD  
(T456)

0170/1818

2 0 29026 0 00 0194+36 039281 FT  
IRON BRIDGE RD  
(T447)

0170/0000

037686 FT

EXTRACT DATE: 12/28/2024 ROADWAY MANAGEMENT SYSTEM PAGE NUMBER: 43  
PRINT DATE: 12/30/2024 SLD COUNTY/SR - ANNUAL PRINT COUNTY: FULTON

DIR: B TOTAL LEN: 8.928 MI. DIST: 09-4 SR: 475  
LEFT MUN: TAYLOR T RIGHT MUN: DUBLIN T

034335 FT	0150/0273	018 "DIA CIR PLASTIC
	034335 FT	LEN=0047 INSTALLED UNKN
	0150/0000	2 0 29026 0 00 0145+40
		LENGTH(AH 3351 BK 3490)
	0140/3354	012 "DIA CIRC METAL
		LEN=0032 INSTALLED UNKN
	0140/2513	018 "DIA CIRC CONCR
		LEN=0034 INSTALLED UNKN
030845 FT	030845 FT	2 0 29026 0 00 0109+76
	0140/0000	LENGTH(AH 3490 BK 3549)
		012 "DIA CIRC CONCR
	0130/3270	LEN=0032 INSTALLED UNKN
	0130/1616	015 "DIA CIR PLASTIC
		LEN=0035 INSTALLED 2005
	0130/1577	HORTON MEADOW LN
		(PRDR)
	0130/1158	015 "DIA CIR PLASTIC
		LEN=0035 INSTALLED 2005
	0130/0444	018 "DIA CIR PLASTIC
	027296 FT	LEN=0032 INSTALLED UNKN
2 0 29026 0 00 0074+68 027296 FT	0130/0000	LENGTH(AH 3549 BK 1628)
SOUTH MADDEN RD		018 "DIA CIR PLASTIC
(SR4011 SEG 0010/0000) 0130/0000		LEN=0040 INSTALLED 2000
	0120/1608	015 "DIA CIRC CONCR
		LEN=0050 INSTALLED UNKN
	0120/1083	
025668 FT	025668 FT	2 0 29026 0 00 0058+35
		COLE RD
		(T434)
	0120/0000	LENGTH(AH 1628 BK 3324)

DIR: B TOTAL LEN: 8.928 MI. DIST: 09-4 SR: 475  
LEFT MUN: TAYLOR T RIGHT MUN: DUBLIN T

EXTRACT DATE: 12/28/2024 ROADWAY MANAGEMENT SYSTEM PAGE NUMBER: 41  
PRINT DATE: 12/30/2024 SLD COUNTY/SR - ANNUAL PRINT COUNTY: FULTON

DIR: B TOTAL LEN: 8.928 MI. DIST: 09-4 SR: 475  
LEFT MUN: DUBLIN T RIGHT MUN: DUBLIN T

1 0 00192 0 02 0552+34 014202 FT  
TAYLOR RD  
(T432)

0070/0000

012100 FT

009605 FT

		FORTUNE TELL	
		STRUCTURE LENGTH	8 FT
		BMSID 29/0475/0080/0000	
		LENGTH(AH 1582 BK 2035)	
		024 "DIA CIRC CONCR	
		LEN=0085 INSTALLED UNKN	
		018 "DIA CIRC CONCR	
		LEN=0060 INSTALLED UNKN	
		018 "DIA CIR PLASTIC	
		LEN=0040 INSTALLED UNKN	
		018 "DIA CIRC CONCR	
		LEN=0008 INSTALLED 2001	
		018 "DIA CIRC CONCR	
		LEN=0008 INSTALLED 2001	
		014202 FT	
		0070/0000	LENGTH(AH 2035 BK 2102)
		018 "DIA CIR PLASTIC	
		LEN=0030 INSTALLED UNKN	
		COLE RD	
		(T434)	
		0060/1800	
		0060/1733	
		024 "DIA CIR PLASTIC	
		LEN=0034 INSTALLED 1996	
		015 "DIA CIRC CONCR	
		LEN=0034 INSTALLED UNKN	
		1 0 00192 0 02 0525+01	
		0060/0000	LENGTH(AH 2102 BK 2495)
		015 "DIA CIRC CONCR	
		LEN=0038 INSTALLED UNKN	
		0050/2129	
		024 "DIA CIRC CONCR	
		LEN=0060 INSTALLED UNKN	
		015 "DIA CIRC CONCR	
		LEN=0052 INSTALLED UNKN	
		015 "DIA CIRC CONCR	
		LEN=0034 INSTALLED UNKN	
		1 0 00192 0 02 0500+01	
		0050/0000	LENGTH(AH 2495 BK 2771)
		024 "DIA CIRC CONCR	
		LEN=0042 INSTALLED UNKN	
		015 "DIA CIRC CONCR	
		LEN=0040 INSTALLED UNKN	
		0040/2771	
		0040/2516	
		015 "DIA CIRC CONCR	
		LEN=0038 INSTALLED UNKN	
		0040/1415	



DIR: B TOTAL LEN: 8.928 MI.  
LEFT MUN: DUBLIN T

DIST: 09-4 SR: 475  
RIGHT MUN: DUBLIN T

Station	Notes	Station	Notes
0040/0779	015 " DIA CIRC CONCR LEN=0044 INSTALLED UNKN QUARRY HILL RD	0040/0753	(PRDR) 015 " DIA CIRC CONCR LEN=0034 INSTALLED UNKN FORBES TRAIL RD
0040/0591	015 " DIA CIRC CONCR LEN=0034 INSTALLED UNKN FORBES TRAIL RD	0040/0307	(T431) 0040/0139 BMS EN 29/0475/0040/0000 006834 FT 1 0 00192 0 02 0472+30 1-76
0040/0139	BMS BG 29/0475/0040/0000 LENGTH(AH 2771 BK 3855)	0040/0000	015 " DIA CIRC CONCR LEN=0044 INSTALLED UNKN
0030/3434	015 " DIA CIRC CONCR LEN=0064 INSTALLED UNKN	0030/2674	015 " DIA CIRC CONCR LEN=0060 INSTALLED UNKN
0030/2057	012 " DIA CIR UNKNOWN LEN=0060 INSTALLED UNKN	0030/1593	018 " DIA CIRC CONCR LEN=0050 INSTALLED UNKN
0030/1500	018 " DIA CIRC CONCR LEN=0050 INSTALLED UNKN	0030/0802	018 " DIA CIR PLASTIC LEN=0060 INSTALLED UNKN
0030/0367	002979 FT	0030/0000	LENGTH(AH 3855 BK 2979)
0010/2140	018 " DIA CIRC CONCR LEN=0040 INSTALLED UNKN	0010/1800	018 " DIA CIRC CONCR LEN=0035 INSTALLED UNKN
0010/0143	FROM 0522/0640 SH (CONN) 000000 FT 0 0 00000 0 00 0000+00 NC WA	0010/0000	TERFALL RD GREAT COVE RD (SR0522 SEG 0640/0000) MFC BEGIN = C LENGTH(AH 2979 BK 0000)

EXTRACT DATE: 12/28/2024 ROADWAY MANAGEMENT SYSTEM PAGE NUMBER: 39  
PRINT DATE: 12/30/2024 SLD COUNTY/SR - ANNUAL PRINT COUNTY: FULTON  
DIR: E TOTAL LEN: 19.784 MI. DIST: 09-4 SR: 70  
LEFT MUN: BETHEL T RIGHT MUN: BETHEL T

MARYLAND STATE LINE (STBD)	104367 FT INTER-AHD 1703/1476		104462 FT INTER-AHD 1702/1567	MARYLAND STATE LINE (STBD)
			1702/1523	CROSSOVER RD (CONN)
CROSSOVER RD (CONN) INAC 704	1703/1238 1703/1125M		1702/1350	018 "DIA CIRC CONCR LEN=0040 INSTALLED 2003 CROSSOVER RD (CONN)
			1702/1202 M 1702/1050	INAC 704
SR 3001 OP ID 29/3001/0010/0894	1703/0633		1702/0905	018 "DIA CIRC CONCR LEN=0069 INSTALLED UNKN SR 3001
1 0 00038 0 00 0015+68 102891 FT MILEPOST 170.00			1702/0595	OP ID 29/3001/0010/0894
LENGTH(AH 1476 BK 2770) 1703/0000			1702/0145	018 "DIA CIRC CONCR LEN=0045 INSTALLED 2003
			102895 FT	1 0 00038 0 00 0015+67 MILEPOST 170.00
			1702/0000	LENGTH(AH 1567 BK 2758)
			1696/2219	018 "DIA CIRC CONCR LEN=0054 INSTALLED UNKN
			1696/1670	048 "DIA CIRC METAL LEN=0150 INSTALLED UNKN
			1696/1300	018 "DIA CIRC CONCR LEN=0070 INSTALLED UNKN
018 "DIA CIRC CONCR LEN=0051 INSTALLED UNKN 1697/1219			1696/1224	018 "DIA CIRC CONCR LEN=0066 INSTALLED UNKN
018 "DIA CIRC CONCR LEN=0051 INSTALLED UNKN 1697/0722				
018 "DIA CIRC CONCR LEN=0120 INSTALLED UNKN 1697/0508			1696/0706	018 "DIA CIRC CONCR LEN=0072 INSTALLED UNKN
			1696/0470	018 "DIA CIRC CONCR LEN=0106 INSTALLED UNKN
018 "DIA CIRC CONCR LEN=0080 INSTALLED UNKN 1697/0072			1696/0074	018 "DIA CIRC CONCR LEN=0129 INSTALLED UNKN
1 0 00038 0 01 0041+98 100121 FT LENGTH(AH 2770 BK 2607) 1697/0000			100137 FT	1 0 00038 0 02 0042+12
			1696/0000	LENGTH(AH 2758 BK 2690)
			1692/2377	024 "DIA CIRC CONCR LEN=0053 INSTALLED UNKN













DIR: E		TOTAL LEN: 19.784 MI.		DIST: 09-4		SR: 70	
LEFT MUN: BETHEL T				RIGHT MUN: BETHEL T			
ENTRANCE TO REST AREA R							
SR9201	SEG 0010/0000)	1693/2330					
036	"DIA CIRC CONCR						
LEN=0063	INSTALLED UNKN	1693/1938					
017	"DIA CIRC CONCR						
LEN=0001	INSTALLED UNKN	1693/1440					
024	"DIA CIRC CONCR						
LEN=0085	INSTALLED UNKN	1693/1119					
WARFORDSBURG REST AREA							
SR9201	SEG 0010/1526)	1693/0827					
018	"DIA CIRC CONCR						
LEN=0073	INSTALLED UNKN	1693/0176					
0 00038	0 01 0068+38	097514 FT					
MILEPOST 169.00							
LENGTH(AH 2607	BK 2848)	1693/0000					
018	"DIA CIRC CONCR						
LEN=0053	INSTALLED UNKN	1687/2610					
018	"DIA CIRC CONCR						
LEN=0050	INSTALLED UNKN	1687/2227					
060	"DIA CIRC CONCR						
LEN=0225	INSTALLED 2003	1687/2176					
018	"DIA CIRC CONCR						
LEN=0050	INSTALLED UNKN	1687/1710					
018	"DIA CIRC CONCR						
LEN=0050	INSTALLED UNKN	1687/1303					
R LITTLE TONOLWAY CRE							
STRUCTURE LENGTH 16 FT							
BMSID 29/0070/1686/0893		1687/0908					
018	"DIA CIRC CONCR						
LEN=0055	INSTALLED 2003	1687/0806					
018	"DIA CIRC CONCR						
LEN=0054	INSTALLED UNKN	1686/0301					
024	"DIA CIRC CONCR						
LEN=0065	INSTALLED UNKN	1692/1977					
018	"DIA CIRC CONCR						
LEN=0053	INSTALLED UNKN	1692/1476					
018	"DIA CIRC CONCR						
LEN=0053	INSTALLED UNKN	1692/0625					
018	"DIA CIRC CONCR						
LEN=0053	INSTALLED UNKN	1692/0225					
097447 FT	1 0 00038	0 02 0068+52					
MILEPOST 169.00							
LENGTH(AH 2690	BK 2768)	1692/0000					
024	"DIA CIRC CONCR						
LEN=0053	INSTALLED UNKN	1686/2601					
024	"DIA CIRC CONCR						
LEN=0053	INSTALLED UNKN	1686/2200					
024	"DIA CIRC CONCR						
LEN=0053	INSTALLED UNKN	1686/1700					
018	"DIA CIRC CONCR						
LEN=0053	INSTALLED UNKN	1686/1300					
R LITTLE TONOLWAY CRE							
STRUCTURE LENGTH 16 FT							
BMSID 29/0070/1686/0893		1686/0893					
018	"DIA CIRC CONCR						
LEN=0067	INSTALLED UNKN	1686/0807					
018	"DIA CIRC CONCR						
LEN=0054	INSTALLED UNKN	1686/0301					

[illegible]

DIR: E TOTAL LEN: 19.784 MI. DIST: 09-4 SR: 70  
LEFT MUN: BETHEL T RIGHT MUN: BETHEL T

EXTRACT DATE: 12/28/2024 ROADWAY MANAGEMENT SYSTEM PAGE NUMBER: 35  
PRINT DATE: 12/30/2024 SLD COUNTY/SR - ANNUAL PRINT COUNTY: FULTON

DIR: E TOTAL LEN: 19.784 MI. DIST: 09-4 SR: 70  
LEFT MUN: BETHEL T RIGHT MUN: BETHEL T

BMS EN 29/0070/1663/1059 1663/1097		1662/1048 BMS EN 29/0070/1662/1010
0 0 00000 0 00 0000+00		0 0 00000 0 00 0000+00
T326 KLONDIKE ROAD		T326 KLONDIKE ROAD
BMSBG 29/0070/1663/1059 1663/1059		1662/1010 BMSBG 29/0070/1662/1010
018 "DIA CIRC CONCR		
LEN=0070 INSTALLED UNKN 1663/1050		
		018 "DIA CIRC CONCR
015 "DIA CIRC CONCR		LEN=0060 INSTALLED 1950
LEN=0064 INSTALLED 2003 1663/0700		
		036 "DIA CIRC CONCR
		LEN=0080 INSTALLED 1950
		015 "DIA CIRC CONCR
		LEN=0087 INSTALLED UNKN
		024 "DIA CIRC CONCR
		LEN=0053 INSTALLED UNKN
030 "DIA CIRC CONCR		
LEN=0060 INSTALLED UNKN 1663/0053		
1 0 00267 0 00 0101+74 081751 FT		081758 FT 1 0 00267 0 00 0101+35
MILEPOST 166.00		MILEPOST 166.00
LENGTH(AH 2517 BK 2528) 1663/0000		1662/0000 LENGTH(AH 2730 BK 2563)
		015 "DIA CIRC CONCR
		LEN=0065 INSTALLED UNKN
072 "DIA CIRC METAL		
LEN=0400 INSTALLED 2003 1657/1928		
018 "DIA CIRC METAL		
LEN=0150 INSTALLED 2003 1657/1628		
		1656/1127
		1656/0672
		1656/0504
		1656/0465
CROSSOVER RD		015 "DIA CIRC CONCR
(CONN) 1657/0443		LEN=0073 INSTALLED UNKN
		015 "DIA CIRC CONCR
		LEN=0073 INSTALLED UNKN
		CROSSOVER RD
		(CONN)
		036 "DIA CIRC CONCR
		LEN=0100 INSTALLED 2003
018 "DIA CIRC CONCR		
LEN=0075 INSTALLED 2003 1657/0379		
		018 "DIA CIRC CONCR
		LEN=0066 INSTALLED UNKN
		024 "DIA CIRC CONCR
		LEN=0070 INSTALLED 2003
1 0 00267 0 00 0127+02 079223 FT		
036 "DIA CIRC CONCR		079195 FT 1 0 00267 0 00 0126+98
LEN=0200 INSTALLED 2003		LENGTH(AH 2563 BK 2640)
LENGTH(AH 2528 BK 2606) 1657/0000		015 "DIA CIRC CONCR
		LEN=0075 INSTALLED UNKN
018 "DIA CIRC CONCR		
LEN=0051 INSTALLED UNKN 1653/2358		
024 "DIA CIRC CONCR		

EXTRACT DATE: 12/28/2024 ROADWAY MANAGEMENT SYSTEM PAGE NUMBER: 34  
PRINT DATE: 12/30/2024 SLD COUNTY/SR - ANNUAL PRINT COUNTY: FULTON

DIR: E TOTAL LEN: 19.784 MI. DIST: 09-4 SR: 70  
LEFT MUN: BETHEL T RIGHT MUN: BETHEL T

LEN=0080	INSTALLED	2003	1653/2322	---	---	---	---	1652/1860	015 "DIA CIRC CONCR	LEN=0074	INSTALLED UNKN
024 "DIA CIRC CONCR				---	---	---	---	1652/1354	015 "DIA CIRC CONCR		
LEN=0160	INSTALLED	2003	1653/1587	---	---	---	---	1652/1095	LEN=0063	INSTALLED UNKN	
				---	---	---	---	1652/0960	030 "DIA CIRC CONCR		
SR 3006				---	---	---	---	1652/0960	LEN=0070	INSTALLED 1950	
OP ID 29/3006/0046/0000			1653/0960	---	---	---	---	OP ID 29/3006/0046/0000	SR 3006		
054 "DIA CIRC CONCR				---	---	---	---	1652/0474	BMSSEN 29/0070/1652/0310		
LEN=0065	INSTALLED	2003	1653/0870	---	---	---	---	1652/0310	0 0 00000 0 00 0000+00		
BMSSEN 29/0070/1653/0235			1653/0398	---	---	---	---	1652/0200	LITTLE TONOLWAY CREEK		
0 0 00000 0 00 0000+00				---	---	---	---	076555 FT	BMSBG 29/0070/1652/0310		
LITTLE TONOLWAY CREEK				---	---	---	---	1646/2600	015 "DIA CIRC CONCR		
BMSBG 29/0070/1653/0235			1653/0235	---	---	---	---	1646/2442	LEN=0080	INSTALLED 1950	
				---	---	---	---	1646/2085	1 0 00267 0 00 0153+38		
1 0 00267 0 00 0153+42			076617 FT	---	---	---	---	1646/1601	MILEPOST 165.00		
MILEPOST 165.00				---	---	---	---	1646/0929	LENGTH(AH 2640 BK 2675)		
LENGTH(AH 2606 BK 2780)			1653/0000	---	---	---	---	1646/0521	036 "DIA CIRC CONCR		
				---	---	---	---	073880 FT	LEN=0100	INSTALLED 2003	
024 "DIA CIRC CONCR				---	---	---	---	1 0 00267 0 00 0180+13			
LEN=0080	INSTALLED	UNKN	1647/2498	---	---	---	---	1646/0000	LENGTH(AH 2675 BK 2640)		
				---	---	---	---				
024 "DIA CIRC CONCR				---	---	---	---				
LEN=0080	INSTALLED	UNKN	1647/2104	---	---	---	---				
				---	---	---	---				
048 "DIA CIRC CONCR				---	---	---	---				
LEN=0080	INSTALLED	UNKN	1647/1618	---	---	---	---				
				---	---	---	---				
024 "DIA CIRC CONCR				---	---	---	---				
LEN=0120	INSTALLED	UNKN	1647/1444	---	---	---	---				
018 "DIA CIRC CONCR				---	---	---	---				
LEN=0080	INSTALLED	1980	1647/1294	---	---	---	---				
				---	---	---	---				
024 "DIA CIRC CONCR				---	---	---	---				
LEN=0080	INSTALLED	UNKN	1647/0894	---	---	---	---				
				---	---	---	---				
036 "DIA CIRC CONCR				---	---	---	---				
LEN=0078	INSTALLED	1980	1647/0504	---	---	---	---				
1 0 00267 0 00 0181+34			073837 FT	---	---	---	---				
LENGTH(AH 2780 BK 2631)			1647/0000	---	---	---	---				

EXTRACT DATE: 12/28/2024 ROADWAY MANAGEMENT SYSTEM PAGE NUMBER: 33  
PRINT DATE: 12/30/2024 SLD COUNTY/SR - ANNUAL PRINT COUNTY: FULTON

DIR: E TOTAL LEN: 19.784 MI. DIST: 09-4 SR: 70  
LEFT MUN: BETHEL T RIGHT MUN: BETHEL T

036 "DIA CIRC CONCR LEN=0085 INSTALLED 1980 1643/2623	1642/2630	018 "DIA CIRC CONCR LEN=0052 INSTALLED UNKN
018 "DIA CIRC CONCR LEN=0075 INSTALLED UNKN 1643/1940	1642/1980	054 "DIA CIRC CONCR LEN=0220 INSTALLED 1950
	1642/1641	018 "DIA CIRC CONCR LEN=0054 INSTALLED UNKN
	1642/1389	024 "DIA CIRC CONCR LEN=0050 INSTALLED UNKN
SR 3006 OP ID 29/3006/0024/0000 1643/1335	1642/1320	SR 3006 OP ID 29/3006/0024/0000
018 "DIA CIRC CONCR LEN=0095 INSTALLED UNKN 1643/0741	1642/0706	018 "DIA CIRC CONCR LEN=0054 INSTALLED UNKN
	1642/0617	042 "DIA CIRC CONCR LEN=0126 INSTALLED 2003
LITTLE TONLOWAY CREEK STRUCTURE LENGTH 50 FT BMSID 29/0070/1642/0326 1643/0341	1642/0326	LITTLE TONLOWAY CREEK STRUCTURE LENGTH 50 FT BMSID 29/0070/1642/0326
1 0 00267 0 00 0207+32 071206 FT MILEPOST 164.00	1642/0233	018 "DIA CIRC CONCR LEN=0066 INSTALLED UNKN
LENGTH(AH 2631 BK 2719) 1643/0000	071240 FT	1 0 00267 0 00 0206+53 MILEPOST 164.00
018 "DIA CIRC CONCR LEN=0080 INSTALLED UNKN 1637/2500	1642/0000	LENGTH(AH 2640 BK 2655)
018 "DIA CIRC CONCR LEN=0081 INSTALLED 1980 1637/2150	1636/2086	024 "DIA CIRC CONCR LEN=0054 INSTALLED UNKN
	1636/1903	LITTLE TONLOWAY CREEK STRUCTURE LENGTH 50 FT BMSID 29/0070/1636/1903
LITTLE TONLOWAY CREEK STRUCTURE LENGTH 50 FT BMSID 29/0070/1636/1903 1637/1952	1636/1195	036 "DIA CIRC CONCR LEN=0057 INSTALLED UNKN
036 "DIA CIRC CONCR LEN=0061 INSTALLED 1980 1637/1326	1636/0838	024 "DIA CIRC CONCR LEN=0053 INSTALLED UNKN
024 "DIA CIRC CONCR LEN=0076 INSTALLED 1980 1637/0942		018 "DIA CIRC CONCR
042 "DIA CIRC CONCR LEN=0140 INSTALLED 1980 1637/0620		
036 "DIA CIRC CONCR		























EXTRACT DATE: 12/28/2024 ROADWAY MANAGEMENT SYSTEM PAGE NUMBER: 32  
PRINT DATE: 12/30/2024 SLD COUNTY/SR - ANNUAL PRINT COUNTY: FULTON

DIR: E TOTAL LEN: 19.784 MI. DIST: 09-4 SR: 70  
LEFT MUN: BETHEL T RIGHT MUN: BETHEL T

LEN=0076 INSTALLED 1980 1637/0475	1636/0475	LEN=0075 INSTALLED UNKN
1 0 00267 0 00 0234+51 068487 FT	068585 FT	1 0 00267 0 00 0233+08
LENGTH(AH 2719 BK 2566) 1637/0000	1636/0000	LENGTH(AH 2655 BK 2640)
	1632/2571	048 "DIA CIRC CONCR
015 "DIA CIRC CONCR		LEN=0132 INSTALLED UNKN
LEN=0080 INSTALLED 1980 1633/2220		
030 "DIA CIRC CONCR		
LEN=0200 INSTALLED 1980 1633/1945		
	1632/1860	024 "DIA CIRC CONCR
024 "DIA CIRC CONCR		LEN=0050 INSTALLED 1950
LEN=0134 INSTALLED 1980 1633/1578		
	1632/1555	036 "DIA CIRC CONCR
BETHEL		LEN=0045 INSTALLED 1950
UNION T	1632/1340	BETHEL
018 "DIA CIRC CONCR		UNION T
LEN=0118 INSTALLED 1980 1633/1211		
	1632/1175	024 "DIA CIRC CONCR
	1632/0710	LEN=0058 INSTALLED 1988
	1632/0598	054 "DIA CIRC CONCR
		LEN=0210 INSTALLED UNKN
RAMP G RD		RAMP E RD
(SR8006 SEG 0502/0000) 1633/0566		(SR8006 SEG 0750/0520)
RAMP H RD		
(SR8006 SEG 0512/0146) 1633/0465		
024 "DIA CIRC CONCR		
LEN=0100 INSTALLED UNKN 1633/0330		
	1632/0241	018 "DIA CIRC CONCR
	1632/0110	LEN=0040 INSTALLED 1950
SR 0731		SR 0731
OP ID 29/0731/0100/2136 1633/0085		OP ID 29/0731/0100/2136
1 0 00267 0 00 0260+37 065921 FT		1 0 00267 0 00 0259+48
MILEPOST 163.00		MILEPOST 163.00
LENGTH(AH 2566 BK 2651) 1633/0000	1632/0000	LENGTH(AH 2640 BK 2675)
BMSSEN 29/0070/1627/2607 1627/2651	1626/2647	BMSSEN 29/0070/1626/2603
0 0 00000 0 00 0000+00		0 0 00000 0 00 0000+00
MCKEES RUN		MCKEES RUN
BMSBG 29/0070/1627/2607 1627/2607	1626/2603	BMSBG 29/0070/1626/2603
	1626/1980	RAMP F RD
	1626/1690	(SR8006 SEG 0010/0000)
BMSSEN 29/0070/1627/1519 1627/1552		018 "DIA CIRC CONCR
0 0 00000 0 00 0000+00		LEN=0070 INSTALLED UNKN
INDIAN GRAVE RUN		

EXTRACT DATE: 12/28/2024 ROADWAY MANAGEMENT SYSTEM PAGE NUMBER: 31  
PRINT DATE: 12/30/2024 SLD COUNTY/SR - ANNUAL PRINT COUNTY: FULTON

DIR: E TOTAL LEN: 19.784 MI. DIST: 09-4 SR: 70  
LEFT MUN: UNION T RIGHT MUN: UNION T

BMSBG 29/0070/1627/1519 1627/1519		
036 "DIA CIRC CONCR LEN=0054 INSTALLED UNKN 1627/0870		1626/1407 018 "DIA CIRC CONCR LEN=0066 INSTALLED UNKN
054 "DIA CIRC CONCR LEN=0102 INSTALLED 1980 1627/0433		1626/0806 024 "DIA CIRC CONCR LEN=0075 INSTALLED 1950
1 0 00267 0 01 0286+17 063270 FT LENGTH(AH 2651 BK 2640) 1627/0000		063270 FT 1 0 00267 0 01 0286+36 1626/0000 LENGTH(AH 2675 BK 2672)
		INDIAN GRAVE RUN STRUCTURE LENGTH 22 FT BMSID 29/0070/1622/2390
		1622/2390 024 "DIA CIRC CONCR LEN=0065 INSTALLED 2003
018 "DIA CIRC CONCR LEN=0070 INSTALLED UNKN 1623/1491		1622/1500
015 "DIA CIRC CONCR LEN=0085 INSTALLED UNKN 1623/1165		1622/1093 018 "DIA CIRC CONCR LEN=0040 INSTALLED 2003
048 "DIA CIRC METAL LEN=0190 INSTALLED 1980 1623/0435		
1 0 00267 0 01 0312+76 060630 FT MILEPOST 162.00		060598 FT 1 0 00267 0 01 0312+76 MILEPOST 162.00
LENGTH(AH 2640 BK 2461) 1623/0000		1622/0000 LENGTH(AH 2672 BK 2619)
015 "DIA CIRC CONCR LEN=0082 INSTALLED 1980 1617/2330		
015 "DIA CIRC CONCR LEN=0080 INSTALLED 1980 1617/1590		
INDIAN GRAVE RUN STRUCTURE LENGTH 18 FT BMSID 29/0070/1616/1718 1617/1575		INDIAN GRAVE RUN STRUCTURE LENGTH 18 FT BMSID 29/0070/1616/1718
INDIAN GRAVE RUN STRUCTURE LENGTH 19 FT BMSID 29/0070/1616/0740 1617/0702		INDIAN GRAVE RUN STRUCTURE LENGTH 19 FT BMSID 29/0070/1616/0740
BMSSEN 29/0070/1617/0406 1617/0526		1616/0614 BMSSEN 29/0070/1616/0466
0 0 00000 0 00 0000+00		0 0 00000 0 00 0000+00
T340 FAIRWAY ROAD BMSBG 29/0070/1617/0406 1617/0406		T340 FAIRVIEW ROAD BMSBG 29/0070/1616/0466
018 "DIA CIRC CONCR LEN=0070 INSTALLED UNKN 1617/0334		
		1616/0008 018 "DIA CIRC CONCR LEN=0094 INSTALLED UNKN

EXTRACT DATE: 12/28/2024 ROADWAY MANAGEMENT SYSTEM PAGE NUMBER: 30  
PRINT DATE: 12/30/2024 SLD COUNTY/SR - ANNUAL PRINT COUNTY: FULTON

DIR: E TOTAL LEN: 19.784 MI. DIST: 09-4 SR: 70  
LEFT MUN: UNION T RIGHT MUN: UNION T

1 0 00267 0 01 0338+11 058169 FT					057979 FT	1 0 00267 0 01 0339+16
LENGTH(AH 2461 BK 2640) 1617/0000	5				5 1616/0000	LENGTH(AH 2619 BK 2640)
018 "DIA CIRC CONCR						
LEN=0070 INSTALLED UNKN 1613/2568	---	---	---			
066 "DIA CIRC METAL						
LEN=0250 INSTALLED 1962 1613/2188	---	---	---			
					1612/1200	042 "DIA CIRC METAL
018 "DIA CIRC CONCR						LEN=0080 INSTALLED 2003
LEN=0070 INSTALLED UNKN 1613/0958	---	---	---			
					1612/0529	024 "DIA CIRC CONCR
018 "DIA CIRC CONCR						LEN=0084 INSTALLED UNKN
LEN=0070 INSTALLED UNKN 1613/0523	---	---	---			
					1612/0223	036 "DIA CIRC CONCR
024 "DIA CIRC CONCR						LEN=0080 INSTALLED 2003
LEN=0120 INSTALLED 1950 1613/0122	---	---	---			
1 0 00267 0 01 0364+25 055529 FT					055339 FT	1 0 00267 0 01 0365+56
MILEPOST 161.00						MILEPOST 161.00
LENGTH(AH 2640 BK 2775) 1613/0000	5				5 1612/0000	LENGTH(AH 2640 BK 2713)
					1606/2492	036 "DIA CIRC CONCR
018 "DIA CIRC CONCR						LEN=0050 INSTALLED UNKN
LEN=0070 INSTALLED UNKN 1607/2489	---	---	---			
018 "DIA CIRC CONCR					1606/2018	018 "DIA CIRC CONCR
LEN=0070 INSTALLED UNKN 1607/2023	---	---	---			LEN=0065 INSTALLED UNKN
024 "DIA CIRC CONCR						
LEN=0110 INSTALLED UNKN 1607/1714	---	---	---			
036 "DIA CIRC CONCR						
LEN=0100 INSTALLED 2003 1607/1427	---	---	---			
					1606/1357	018 "DIA CIRC CONCR
CROSSOVER RD						LEN=0055 INSTALLED UNKN
(CONN) 1607/1310					1606/1307	CROSSOVER RD
						(CONN)
					1606/0688	024 "DIA CIRC CONCR
						LEN=0124 INSTALLED UNKN
1 0 00267 0 01 0392+00 052754 FT					052626 FT	1 0 00267 0 01 0391+96
LENGTH(AH 2775 BK 2640) 1607/0000	5				5 1606/0000	LENGTH(AH 2713 BK 2640)
					1602/2367	084 "DIA CIRC CONCR
018 "DIA CIRC METAL						LEN=0220 INSTALLED UNKN
LEN=0070 INSTALLED 1950 1603/2246	---	---	---			
UNION					1602/1721	UNION
BRUSH CREEK T 1603/1784	---	---	---			BRUSH CREEK T

EXTRACT DATE: 12/28/2024 ROADWAY MANAGEMENT SYSTEM PAGE NUMBER: 29  
PRINT DATE: 12/30/2024 SLD COUNTY/SR - ANNUAL PRINT COUNTY: FULTON

DIR: E TOTAL LEN: 19.784 MI. DIST: 09-4 SR: 70  
LEFT MUN: UNION T RIGHT MUN: UNION T

036 "DIA CIRC CONCR LEN=0090 INSTALLED 1950 1603/1580	---	1602/1560	024 "DIA CIRC CONCR LEN=0065 INSTALLED UNKN
TR LITTLE TONOLWAY CRE STRUCTURE LENGTH 8 FT BMSID 29/0070/1602/0746	1603/0769	1602/0746	TR LITTLE TONOLWAY CRE STRUCTURE LENGTH 8 FT BMSID 29/0070/1602/0746
024 "DIA CIRC CONCR LEN=0080 INSTALLED 1950 1603/0642	---	1602/0740	095 "DIA CIRC METAL LEN=0120 INSTALLED UNKN
1 0 00267 0 01 0418+36 050114 FT MILEPOST 160.00	1602/0534	049986 FT	018 "DIA CIRC CONCR LEN=0140 INSTALLED UNKN
LENGTH(AH 2640 BK 2397) 1603/0000	1602/0000	1602/0000	1 0 00267 0 01 0418+36 MILEPOST 160.00
018 "DIA CIRC CONCR LEN=0060 INSTALLED 1950 1597/2336	---	1596/1615	024 "DIA CIRC METAL LEN=0075 INSTALLED UNKN
SR 3101 BR OP ID 29/3101/0010/0000 1597/1622	1596/1585	1596/1550	SR 3101 BR OP ID 29/3101/0010/0000
036 "DIA CIRC CONCR LEN=0060 INSTALLED 1950 1597/0724	---	1596/0748	036 "DIA CIRC METAL LEN=0050 INSTALLED UNKN
066 "DIA CIRC METAL LEN=0110 INSTALLED 1950 1597/0327	---	047594 FT	036 "DIA CIRC CONCR LEN=0065 INSTALLED UNKN
1 0 00267 0 02 0440+69 047717 FT LENGTH(AH 2397 BK 2640) 1597/0000	1596/0000	1596/0000	1 0 00267 0 02 0442+36 LENGTH(AH 2392 BK 2640)
018 "DIA CIRC CONCR LEN=0060 INSTALLED UNKN 1593/2529	---	1592/1620	054 "DIA CIRC METAL LEN=0340 INSTALLED 2003
018 "DIA CIRC CONCR LEN=0060 INSTALLED UNKN 1593/1580	---	1592/1310	CROSSOVER RD (CONN)
CROSSOVER RD (CONN) 1593/1364	---	1592/1200	054 "DIA CIRC METAL LEN=0280 INSTALLED 2003
	---	1592/0706	018 "DIA CIRC CONCR LEN=0052 INSTALLED UNKN
	---		018 "DIA CIRC CONCR

EXTRACT DATE: 12/28/2024 ROADWAY MANAGEMENT SYSTEM PAGE NUMBER: 28  
PRINT DATE: 12/30/2024 SLD COUNTY/SR - ANNUAL PRINT COUNTY: FULTON

DIR: E TOTAL LEN: 19.784 MI. DIST: 09-4 SR: 70  
LEFT MUN: BRUSH CREEK T RIGHT MUN: BRUSH CREEK T

1 0 00267 0 02 0467+11 045077 FT	1592/0268 LEN=0053 INSTALLED UNKN
MILEPOST 159.00	044954 FT 1 0 00267 0 02 0468+54
LENGTH(AH 2640 BK 2664) 1593/0000	MILEPOST 159.00
	1592/0000 LENGTH(AH 2640 BK 2792)
	018 "DIA CIRC CONCR
048 "DIA CIRC METAL	1586/2673 LEN=0083 INSTALLED UNKN
LEN=0166 INSTALLED 2003 1587/2478	
036 "DIA CIRC METAL	
LEN=0095 INSTALLED 2003 1587/1761	
	1586/1393 018 "DIA CIRC CONCR
024 "DIA CIRC CONCR	LEN=0061 INSTALLED UNKN
LEN=0080 INSTALLED 2000 1587/1350	
	1586/0940 018 "DIA CIRC CONCR
036 "DIA CIRC METAL	LEN=0061 INSTALLED UNKN
LEN=0040 INSTALLED 2003 1587/0870	
	1586/0640 018 "DIA CIRC CONCR
018 "DIA CIRC CONCR	LEN=0054 INSTALLED UNKN
LEN=0055 INSTALLED UNKN 1587/0587	
024 "DIA CIRC CONCR	
LEN=0075 INSTALLED 2000 1587/0322	
	1586/0288 018 "DIA CIRC CONCR
024 "DIA CIRC CONCR	LEN=0081 INSTALLED UNKN
LEN=0075 INSTALLED 2000 1587/0030	
	042162 FT 1 0 00267 0 02 0496+46
1 0 00267 0 02 0493+33 042413 FT	018 "DIA CIRC CONCR
LENGTH(AH 2664 BK 2666) 1587/0000	LEN=0068 INSTALLED UNKN
018 "DIA CIRC CONCR	1586/0000 LENGTH(AH 2792 BK 2640)
LEN=0060 INSTALLED UNKN 1583/2381	
	1582/2087 024 "DIA CIRC CONCR
036 "DIA CIRC METAL	LEN=0090 INSTALLED UNKN
LEN=0065 INSTALLED 2000 1583/2040	
018 "DIA CIRC CONCR	
LEN=0060 INSTALLED 2000 1583/1664	
	1582/1536 018 "DIA CIRC CONCR
024 "DIA CIRC METAL	LEN=0090 INSTALLED UNKN
LEN=0050 INSTALLED 2003 1583/1276	
	1582/1136 018 "DIA CIRC CONCR
018 "DIA CIRC CONCR	LEN=0090 INSTALLED UNKN
LEN=0065 INSTALLED 2000 1583/0810	
	018 "DIA CIRC CONCR

EXTRACT DATE: 12/28/2024 ROADWAY MANAGEMENT SYSTEM PAGE NUMBER: 27  
PRINT DATE: 12/30/2024 SLD COUNTY/SR - ANNUAL PRINT COUNTY: FULTON

DIR: E TOTAL LEN: 19.784 MI. DIST: 09-4 SR: 70  
LEFT MUN: BRUSH CREEK T RIGHT MUN: BRUSH CREEK T

018 "DIA CIRC CONCR LEN=0051 INSTALLED UNKN 1583/0475	1582/0734 LEN=0090 INSTALLED UNKN
	018 "H 18"W CON BOX CUL LEN=0090 INSTALLED UNKN
	018 "DIA CIRC CONCR LEN=0090 INSTALLED UNKN
018 "DIA CIRC CONCR LEN=0060 INSTALLED 2000 1583/0105 1 0 00267 0 02 0522+86 039747 FT MILEPOST 158.00	039522 FT 1 0 00267 0 02 0522+86 MILEPOST 158.00
LENGTH(AH 2666 BK 2608) 1583/0000	1582/0000 LENGTH(AH 2640 BK 2576)
018 "DIA CIRC CONCR LEN=0057 INSTALLED UNKN 1577/2436	
	018 "DIA CIRC CONCR LEN=0058 INSTALLED UNKN
018 "DIA CIRC CONCR LEN=0057 INSTALLED UNKN 1577/2073	
	018 "DIA CIRC CONCR LEN=0056 INSTALLED UNKN
018 "DIA CIRC CONCR LEN=0057 INSTALLED UNKN 1577/1736 030 "DIA CIRC METAL LEN=0057 INSTALLED UNKN 1577/1299	
	018 "DIA CIRC CONCR LEN=0071 INSTALLED UNKN
018 "DIA CIRC CONCR LEN=0057 INSTALLED UNKN 1577/0921	
	018 "DIA CIRC CONCR LEN=0058 INSTALLED UNKN
018 "DIA CIRC CONCR LEN=0057 INSTALLED UNKN 1577/0633 018 "DIA CIRC CONCR LEN=0050 INSTALLED 1950 1577/0270	
	018 "DIA CIRC CONCR LEN=0071 INSTALLED UNKN
1 0 00267 0 02 0549+22 037139 FT LENGTH(AH 2608 BK 2667) 1577/0000	036946 FT 1 0 00267 0 02 0549+06 LENGTH(AH 2576 BK 2664)
018 "DIA CIRC CONCR LEN=0057 INSTALLED UNKN 1573/2595	
	018 "DIA CIRC CONCR LEN=0061 INSTALLED UNKN
036 "DIA CIRC CONCR LEN=0060 INSTALLED UNKN 1573/2300	
	048 "DIA CIRC METAL LEN=0120 INSTALLED UNKN
030 "DIA CIRC METAL LEN=0057 INSTALLED UNKN 1573/1649	
	018 "DIA CIRC CONCR LEN=0056 INSTALLED UNKN

EXTRACT DATE: 12/28/2024 ROADWAY MANAGEMENT SYSTEM PAGE NUMBER: 26  
PRINT DATE: 12/30/2024 SLD COUNTY/SR - ANNUAL PRINT COUNTY: FULTON

DIR: E TOTAL LEN: 19.784 MI. DIST: 09-4 SR: 70  
LEFT MUN: BRUSH CREEK T RIGHT MUN: BRUSH CREEK T

015 "DIA CIRC CONCR LEN=0057 INSTALLED UNKN 1573/1254	---	---	---	---	1572/1072	018 "DIA CIRC CONCR LEN=0061 INSTALLED UNKN
018 "DIA CIRC CONCR LEN=0065 INSTALLED UNKN 1573/0956	---	---	---	---	1572/0719	018 "DIA CIRC CONCR LEN=0050 INSTALLED UNKN
018 "DIA CIRC CONCR LEN=0050 INSTALLED 2003 1573/0620	---	---	---	---	1572/0320	018 "DIA CIRC CONCR LEN=0052 INSTALLED UNKN
030 "DIA CIRC METAL LEN=0050 INSTALLED 2003 1573/0410	---	---	---	---	034282 FT 1 0 00267 0 02 0575+66	034282 FT 1 0 00267 0 02 0575+66
018 "DIA CIRC CONCR LEN=0050 INSTALLED 2003 1573/0072	---	---	---	---	MILEPOST 157.00	MILEPOST 157.00
1 0 00267 0 02 0575+66 034472 FT	---	---	---	---	1572/0000	LENGTH(AH 2664 BK 2577)
LENGTH(AH 2667 BK 2590) 1573/0000	---	---	---	---	018 "DIA CIRC CONCR LEN=0056 INSTALLED UNKN 1567/2457	018 "DIA CIRC CONCR LEN=0059 INSTALLED UNKN
018 "DIA CIRC CONCR LEN=0056 INSTALLED UNKN 1567/2457	---	---	---	---	1566/2265	060 "DIA CIRC METAL LEN=0470 INSTALLED UNKN
018 "DIA CIRC CONCR LEN=0060 INSTALLED UNKN 1567/1890	---	---	---	---	1566/2000	
018 "DIA CIRC CONCR LEN=0060 INSTALLED UNKN 1567/1492	---	---	---	---	1566/1375	018 "DIA CIRC CONCR LEN=0045 INSTALLED UNKN
018 "DIA CIRC CONCR LEN=0052 INSTALLED UNKN 1567/1141	---	---	---	---	1566/1090	018 "DIA CIRC CONCR LEN=0075 INSTALLED UNKN
018 "DIA CIRC CONCR LEN=0052 INSTALLED UNKN 1567/0900	---	---	---	---	1566/0600	018 "DIA CIRC CONCR LEN=0075 INSTALLED UNKN
018 "DIA CIRC CONCR LEN=0052 INSTALLED UNKN 1567/0576	---	---	---	---	1566/0149	018 "DIA CIRC CONCR LEN=0070 INSTALLED UNKN
018 "DIA CIRC CONCR LEN=0100 INSTALLED UNKN 1567/0228	---	---	---	---	031705 FT 1 0 00267 0 02 0601+01	031705 FT 1 0 00267 0 02 0601+01
1 0 00267 0 02 0600+79 031882 FT	---	---	---	---	1566/0000	LENGTH(AH 2577 BK 2664)
LENGTH(AH 2590 BK 2673) 1567/0000	---	---	---	---		
018 "DIA CIRC CONCR LEN=0070 INSTALLED 1950 1563/2550	---	---	---	---		018 "DIA CIRC CONCR

EXTRACT DATE: 12/28/2024 ROADWAY MANAGEMENT SYSTEM PAGE NUMBER: 25  
PRINT DATE: 12/30/2024 SLD COUNTY/SR - ANNUAL PRINT COUNTY: FULTON

DIR: E TOTAL LEN: 19.784 MI. DIST: 09-4 SR: 70  
LEFT MUN: BRUSH CREEK T RIGHT MUN: BRUSH CREEK T

018 "DIA CIRC CONCR LEN=0063 INSTALLED UNKN 1563/2239	1562/2519 LEN=0075 INSTALLED UNKN
018 "DIA CIRC CONCR LEN=0050 INSTALLED 1950 1563/1951	1562/2068 018 "DIA CIRC CONCR LEN=0070 INSTALLED UNKN
018 "DIA CIRC CONCR LEN=0070 INSTALLED 1950 1563/1500	1562/1568 018 "DIA CIRC CONCR LEN=0070 INSTALLED UNKN
018 "DIA CIRC CONCR LEN=0070 INSTALLED 1950 1563/1153	1562/1165 018 "DIA CIRC CONCR LEN=0070 INSTALLED UNKN
018 "DIA CIRC CONCR LEN=0050 INSTALLED 1950 1563/0800	1562/0766 018 "DIA CIRC CONCR LEN=0070 INSTALLED UNKN
018 "DIA CIRC CONCR LEN=0050 INSTALLED 1950 1563/0462	1562/0366 018 "DIA CIRC CONCR LEN=0090 INSTALLED UNKN
018 "DIA CIRC CONCR LEN=0050 INSTALLED 1950 1563/0116	029041 FT 1 0 00267 0 02 0627+65
1 0 00267 0 02 0627+52 029209 FT MILEPOST 156.00	1562/0000 LENGTH(AH 2664 BK 2574) 018 "DIA CIRC CONCR LEN=0047 INSTALLED UNKN
LENGTH(AH 2673 BK 2594) 1563/0000	1556/2570
018 "DIA CIRC CONCR LEN=0060 INSTALLED UNKN 1557/2310	1556/2121 018 "DIA CIRC CONCR LEN=0047 INSTALLED UNKN
024 "DIA CIRC CONCR LEN=0084 INSTALLED 2003 1557/2173	1556/1717 018 "DIA CIRC CONCR LEN=0043 INSTALLED UNKN
036 "DIA CIRC METAL LEN=0100 INSTALLED 2003 1557/1700	1556/1480 018 "DIA CIRC CONCR LEN=0050 INSTALLED UNKN
018 "DIA CIRC CONCR LEN=0065 INSTALLED UNKN 1557/1415	1556/0870 018 "DIA CIRC CONCR LEN=0050 INSTALLED UNKN
018 "DIA CIRC CONCR LEN=0050 INSTALLED 2003 1557/0965	
RAMP E RD (SR8008 SEG 0510/0000) 1557/0459	



DIR: E TOTAL LEN: 19.784 MI. DIST: 09-4 SR: 70  
LEFT MUN: BRUSH CREEK T RIGHT MUN: BRUSH CREEK T

EXTRACT DATE: 12/28/2024 ROADWAY MANAGEMENT SYSTEM PAGE NUMBER: 23  
PRINT DATE: 12/30/2024 SLD COUNTY/SR - ANNUAL PRINT COUNTY: FULTON

DIR: E TOTAL LEN: 19.784 MI. DIST: 09-4 SR: 70  
LEFT MUN: BRUSH CREEK T RIGHT MUN: BRUSH CREEK T

LEN=0075	INSTALLED	UNKN	1547/0892	---	---	---	---	1546/0600	018 "DIA CIRC CONCR	LEN=0088	INSTALLED	1982
048 "DIA CIRC METAL				---	---	---	---					
LEN=0188	INSTALLED	1962	1547/0277	---	---	---	---	1546/0250	048 "DIA CIRC METAL	LEN=0114	INSTALLED	1982
048 "DIA CIRC METAL				---	---	---	---					
LEN=0188	INSTALLED	2003	1547/0100	---	---	---	---	021126 FT	1 0 00267 0 02 0707+40			
1 0 00267 0 02 0707+07			021250 FT					5 1546/0000	LENGTH(AH 2614 BK 2640)			
LENGTH(AH 2502 BK 2640)			1547/0000	5								
018 "DIA CIRC CONCR				---	---	---	---					
LEN=0086	INSTALLED	UNKN	1543/2125	---	---	---	---	1542/2065	018 "DIA CIRC CONCR	LEN=0054	INSTALLED	UNKN
				---	---	---	---					
018 "DIA CIRC CONCR				---	---	---	---	1542/1627	024 "DIA CIRC CONCR	LEN=0058	INSTALLED	1982
LEN=0086	INSTALLED	UNKN	1543/1521	---	---	---	---					
ENTR CLOSED REST AREA				---	---	---	---					
(PRDR)			1543/1142	==								
054 "DIA CIRC METAL				---	---	---	---					
LEN=0112	INSTALLED	UNKN	1543/0829	---	---	---	---	1542/0740	048 "DIA CIRC METAL	LEN=0080	INSTALLED	UNKN
				---	---	---	---					
1 0 00267 0 02 0734+06			018610 FT					018486 FT	1 0 00267 0 02 0734+06			
MILEPOST 154.00									MILEPOST 154.00			
LENGTH(AH 2640 BK 2584)			1543/0000	5				5 1542/0000	LENGTH(AH 2640 BK 2611)			
				---	---	---	---	1536/2496	060"H 60"W METAL ARCH	LEN=0110	INSTALLED	1982
EXIT CLOSED REST AREA				---	---	---	---					
(PRDR)			1537/2441	==								
060 "DIA CIRC METAL				---	---	---	---					
LEN=0134	INSTALLED	1962	1537/2440	---	---	---	---	1536/1729	018 "DIA CIRC CONCR	LEN=0048	INSTALLED	UNKN
				---	---	---	---					
018 "DIA CIRC CONCR				---	---	---	---					
LEN=0032	INSTALLED	UNKN	1537/1690	---	---	---	---					
024 "DIA CIRC CONCR				---	---	---	---	1536/0869	036 "DIA CIRC METAL	LEN=0168	INSTALLED	1982
LEN=0032	INSTALLED	UNKN	1537/1340	---	---	---	---					
				---	---	---	---					
036 "DIA CIRC METAL				---	---	---	---					
LEN=0162	INSTALLED	2003	1537/0844	---	---	---	---					
060 "DIA CIRC METAL				---	---	---	---					
LEN=0134	INSTALLED	2003	1537/0238	---	---	---	---					

018 "DIA CIRC CONCR

EXTRACT DATE: 12/28/2024 ROADWAY MANAGEMENT SYSTEM PAGE NUMBER: 22  
PRINT DATE: 12/30/2024 SLD COUNTY/SR - ANNUAL PRINT COUNTY: FULTON

DIR: E TOTAL LEN: 19.784 MI. DIST: 09-4 SR: 70  
LEFT MUN: BRUSH CREEK T RIGHT MUN: BRUSH CREEK T

1 0 00267 0 02 0759+93 016026 FT		1536/0224	LEN=0058	INSTALLED UNKN
LENGTH(AH 2584 BK 2640) 1537/0000		015875 FT	1 0 00267 0 02 0759+40	
		1536/0000	LENGTH(AH 2611 BK 2616)	
			036 "DIA CIRC CONCR	
		1532/2510	LEN=0150	INSTALLED 1982
030 "DIA CIRC CONCR				
LEN=0074	INSTALLED UNKN	1533/1837		
			018 "DIA CIRC CONCR	
		1532/1545	LEN=0107	INSTALLED 1982
018 "DIA CIRC CONCR				
LEN=0057	INSTALLED UNKN	1533/0820		
BMSSEN 29/0070/1533/0800	1533/0813			
0 0 00000 0 00 0000+00		1532/0832	BMSSEN 29/0070/1532/0820	
TR SOUTH BRUSH CREEK			0 0 00000 0 00 0000+00	
BMSBG 29/0070/1533/0800	1533/0800	1532/0820	BMSBG 29/0070/1532/0820	
			EXIT FROM REST AREA RD	
		1532/0526	(SR9204 SEG 0010/1102)	
			018 "DIA CIRC CONCR	
		1532/0195	LEN=0040	INSTALLED UNKN
1 0 00267 0 02 0786+86 013386 FT				
018 "DIA CIRC CONCR				
LEN=0064	INSTALLED UNKN	013259 FT	1 0 00267 0 02 0785+95	
MILEPOST 153.00			MILEPOST 153.00	
LENGTH(AH 2640 BK 2709) 1533/0000		1532/0000	LENGTH(AH 2616 BK 2730)	
018 "DIA CIRC CONCR				
LEN=0064	INSTALLED UNKN	1526/2208	ENTRANCE TO REST AREA R	
			(SR9204 SEG 0010/0000)	
036 "DIA CIRC METAL				
LEN=0186	INSTALLED UNKN	1526/1520	024 "DIA CIRC CONCR	
018 "DIA CIRC CONCR			LEN=0080	INSTALLED UNKN
LEN=0081	INSTALLED UNKN	1527/0455		
048 "DIA CIRC METAL				
LEN=0135	INSTALLED UNKN	1526/0357	048 "DIA CIRC METAL	
		010529 FT	LEN=0245	INSTALLED 1982
1 0 00267 0 02 0812+81 010677 FT		1526/0000	1 0 00267 0 02 0813+25	
LENGTH(AH 2709 BK 2612) 1527/0000			LENGTH(AH 2730 BK 2612)	
BMSSEN 29/0070/1523/1840	1523/1862	1522/1910	BMSSEN 29/0070/1522/1888	
0 0 00000 0 00 0000+00			0 0 00000 0 00 0000+00	
T390 LODGE ROAD		1522/1888	T390 LODGE ROAD	
BMSBG 29/0070/1523/1840	1523/1840		BMSBG 29/0070/1522/1888	
LITTLE BRUSH CREEK			LITTLE BRUSH CREEK	
STRUCTURE LENGTH 10 FT			STRUCTURE LENGTH 10 FT	

DIR: E										DIST: 09-4										SR: 70									
LEFT MUN: BRUSH CREEK T										RIGHT MUN: BRUSH CREEK T																			
BMSID 29/0070/1522/1824 1523/1775										1522/1824 BMSID 29/0070/1522/1824																			
CROSSOVER RD										CROSSOVER RD																			
(CONN)										(CONN)																			
018 "DIA CIRC CONCR										018 "DIA CIRC CONCR																			
LEN=0063 INSTALLED UNKN 1523/1018										1522/0991 LEN=0095 INSTALLED 1982																			
018 "DIA CIRC CONCR										018 "DIA CIRC CONCR																			
LEN=0063 INSTALLED UNKN 1523/0339										1522/0322 INAC 371																			
NAC 371 1523/0314M																													
0 00267 0 02 0838+90 008065 FT										1522/0288 007917 FT																			
MILEPOST 152.00										MILEPOST 152.00																			
LENGTH(AH 2612 BK 2626) 1523/0000										1522/0000 LENGTH(AH 2612 BK 2614)																			
018 "DIA CIRC CONCR										018 "DIA CIRC CONCR																			
LEN=0070 INSTALLED UNKN 1517/2420										1516/2295 LEN=0075 INSTALLED 1980																			
018 "DIA CIRC CONCR										1516/2035 018 "DIA CIRC CONCR																			
LEN=0070 INSTALLED UNKN 1517/2020										LEN=0075 INSTALLED 1980																			
018 "DIA CIRC METAL																													
LEN=0060 INSTALLED UNKN 1517/1725																													
018 "DIA CIRC CONCR										1516/1676 018 "DIA CIRC CONCR																			
LEN=0066 INSTALLED UNKN 1517/1327										LEN=0057 INSTALLED UNKN																			
BMSID 29/0070/1517/0000 1517/0018										1516/0018 BMSID 29/0070/1516/0000																			
0 00267 0 02 0865+29 005439 FT										005303 FT																			
BARTON RUN										BARTON RUN																			
BMSBG 29/0070/1517/0000										BMSBG 29/0070/1516/0000																			
LENGTH(AH 2626 BK 2583) 1517/0000										1516/0000 LENGTH(AH 2614 BK 2484)																			
018 "DIA CIRC CONCR										1512/1858 018 "DIA CIRC CONCR																			
LEN=0051 INSTALLED UNKN 1513/1951										LEN=0063 INSTALLED 1980																			
018 "DIA CIRC CONCR										1512/1327 018 "DIA CIRC CONCR																			
LEN=0063 INSTALLED UNKN 1513/1372										LEN=0075 INSTALLED 1980																			
036 "DIA CIRC METAL																													
LEN=0262 INSTALLED UNKN 1513/0970																													

EXTRACT DATE: 12/28/2024 ROADWAY MANAGEMENT SYSTEM PAGE NUMBER: 20  
PRINT DATE: 12/30/2024 SLD COUNTY/SR - ANNUAL PRINT COUNTY: FULTON

DIR: E TOTAL LEN: 19.784 MI. DIST: 09-4 SR: 70  
LEFT MUN: BRUSH CREEK T RIGHT MUN: BRUSH CREEK T

1 0 00267 0 02 0891+17 002856 FT  
MILEPOST 151.00  
LENGTH(AH 2583 BK 2856) 1513/0000  
BMSSEN 29/0070/1507/2425 1507/2677  
1 0 00267 0 02 0895+42  
SR 0915  
BMSBG 29/0070/1507/2425 1507/2425

RAMP C RD  
(SR8014 SEG 0260/0000) 1507/1987  
RAMP D RD  
(SR8014 SEG 0250/0938) 1507/1797

024 "DIA CIRC CONCR  
LEN=0071 INSTALLED UNKN 1507/1670  
018 "DIA CIRC CONCR  
LEN=0065 INSTALLED UNKN 1507/1381

018 "DIA CIRC CONCR  
LEN=0053 INSTALLED UNKN 1507/1068

018 "DIA CIRC CONCR  
LEN=0053 INSTALLED UNKN 1507/0776

024 "DIA CIRC CONCR  
LEN=0070 INSTALLED UNKN 1507/0470

018 "DIA CIRC CONCR  
LEN=0053 INSTALLED UNKN 1507/0173

1 0 00267 0 02 0919+73 000000 FT  
NC DWIGHT D EISENHOWER HW  
DWIGHT D EISENHOWER HW INTER-BK  
(SR0070 SEG 1503/2565)  
MFC BEGIN = A  
LENGTH(AH 2856 BK 0000) 1507/0000

1512/0410 RAMP A RD  
(SR8014 SEG 0752/0700)  
1512/0323 RAMP B RD  
(SR8014 SEG 0762/0000)  
1512/0147 018 "DIA CIRC CONCR  
LEN=0087 INSTALLED UNKN  
002819 FT 1 0 00267 0 02 0891+46  
MILEPOST 151.00  
1512/0000 LENGTH(AH 2484 BK 2819)  
1506/2644 BMSSEN 29/0070/1506/2382  
1 0 00267 0 02 0895+51  
SR 3023  
1506/2382 BMSBG 29/0070/1506/2382  
018 "DIA CIRC CONCR  
1506/2360 LEN=0070 INSTALLED UNKN  
1506/1695 030 "DIA CIRC CONCR  
LEN=0072 INSTALLED UNKN  
1506/1370 018 "DIA CIRC CONCR  
LEN=0070 INSTALLED 1980  
1506/1035 018 "DIA CIRC CONCR  
LEN=0074 INSTALLED UNKN  
1506/0737 018 "DIA CIRC CONCR  
LEN=0065 INSTALLED 1980  
1506/0437 030 "DIA CIRC CONCR  
LEN=0072 INSTALLED UNKN  
1506/0140 018 "DIA CIRC CONCR  
000000 FT LEN=0120 INSTALLED 1980  
1 0 00267 0 02 0919+39  
NC DWIGHT D EISENHOWER HW  
INTER-BK DWIGHT D EISENHOWER HW  
(SR0070 SEG 1502/2607)  
MFC BEGIN = A  
BK-BEDFORD (05)  
1506/0000 LENGTH(AH 2819 BK 0000)

EXTRACT DATE: 12/28/2024 ROADWAY MANAGEMENT SYSTEM PAGE NUMBER: 19  
PRINT DATE: 12/30/2024 SLD COUNTY/SR - ANNUAL PRINT COUNTY: FULTON  
DIR: B TOTAL LEN: 18.654 MI. DIST: 09-4 SR: 30  
LEFT MUN: TODD T RIGHT MUN: AYR T

	098493 FT		098478 FT	AH-FRANKLIN	(28)
			INTER-AHD	LINCOLN HW	
AUGHWICK RD			0450/2330	(SR0030 SEG 0010/0000)	
(SR1005 SEG 0010/0000)	0450/2254				
			0450/1800	018 "DIA CIRC CONCR	
				LEN=0048 INSTALLED UNKN	
			0450/1553	018 "DIA CIRC CONCR	
				LEN=0048 INSTALLED UNKN	
			0450/1153	018 "DIA CIRC PLASTIC	
				LEN=0054 INSTALLED UNKN	
			0450/0658	018 "DIA CIRC PLASTIC	
				LEN=0054 INSTALLED UNKN	
			0450/0320	012 "DIA CIRC METAL	
				LEN=0054 INSTALLED UNKN	
	096163 FT		096148 FT	1 0 00037 0 01 0159+92	
			5 0450/0000	LENGTH(AH 2330 BK 2637)	
				015 "DIA CIRC CONCR	
			0440/2400	LEN=0054 INSTALLED UNKN	
				015 "DIA CIRC CONCR	
			0440/2200	LEN=0054 INSTALLED UNKN	
				015 "DIA CIRC CONCR	
			0440/1949	LEN=0058 INSTALLED UNKN	
				015 "DIA CIRC CONCR	
			0440/1791	LEN=0054 INSTALLED UNKN	
				015 "DIA CIRC CONCR	

EXTRACT DATE: 12/28/2024 ROADWAY MANAGEMENT SYSTEM PAGE NUMBER: 18  
PRINT DATE: 12/30/2024 SLD COUNTY/SR - ANNUAL PRINT COUNTY: FULTON

DIR: B TOTAL LEN: 18.654 MI. DIST: 09-4 SR: 30  
LEFT MUN: TODD T RIGHT MUN: AYR T

TODD  
AYR T

	0440/1568	LEN=0054	INSTALLED	UNKN
		015 "DIA	CIRC CONCR	
	0440/1115	LEN=0065	INSTALLED	UNKN
		015 "DIA	CIRC METAL	
	0440/0649	LEN=0054	INSTALLED	UNKN
		015 "DIA	CIRC METAL	
093526 FT	0440/0426	LEN=0054	INSTALLED	UNKN
	093511 FT	1 0 00037	0 01 0133+31	
	5 0440/0000	LENGTH(AH	2637 BK 1247)	
		018 "DIA	CIRC CONCR	
	0430/1120	LEN=0060	INSTALLED	UNKN
0430/1035				
	0430/0920	018 "DIA	CIRC CONCR	
		LEN=0060	INSTALLED	UNKN
	0430/0710	018 "DIA	CIRC CONCR	
		LEN=0060	INSTALLED	UNKN
	0430/0490	018 "DIA	CIRC CONCR	
		LEN=0070	INSTALLED	UNKN
	0430/0452	AYR		
		TODD T		
	0430/0300	018 "DIA	CIRC CONCR	
		LEN=0070	INSTALLED	UNKN
	0430/0090	018 "DIA	CIRC CONCR	
092279 FT		LEN=0065	INSTALLED	UNKN
	092264 FT	1 0 01054	0 00 0251+42	
	5 0430/0000	LENGTH(AH	1247 BK 1000)	
		018 "DIA	CIRC CONCR	
	0420/0900	LEN=0070	INSTALLED	UNKN
		018 "DIA	CIRC CONCR	
	0420/0725	LEN=0070	INSTALLED	UNKN
		018 "DIA	CIRC CONCR	
	0420/0520	LEN=0070	INSTALLED	UNKN
		018 "DIA	CIRC CONCR	
	0420/0320	LEN=0070	INSTALLED	UNKN
		018 "DIA	CIRC CONCR	
091279 FT	0420/0090	LEN=0065	INSTALLED	UNKN
	091264 FT	1 0 01054	0 00 0241+42	
	5 0420/0000	LENGTH(AH	1000 BK 1230)	
		020 "DIA	CIR PLASTIC	
	0410/0896	LEN=0208	INSTALLED	UNKN
		018 "DIA	CIRC CONCR	
	0410/0775	LEN=0066	INSTALLED	UNKN
		018 "DIA	CIRC CONCR	
	0410/0375	LEN=0055	INSTALLED	UNKN
		018 "DIA	CIRC CONCR	
090049 FT	0410/0170	LEN=0100	INSTALLED	UNKN
	090034 FT	1 0 01054	0 00 0231+42	
		MFC BEGIN	= B	
	5 0410/0000	LENGTH(AH	1230 BK 0800)	

EXTRACT DATE: 12/28/2024 ROADWAY MANAGEMENT SYSTEM PAGE NUMBER: 17  
PRINT DATE: 12/30/2024 SLD COUNTY/SR - ANNUAL PRINT COUNTY: FULTON

DIR: B TOTAL LEN: 18.654 MI. DIST: 09-4 SR: 30  
LEFT MUN: TODD T RIGHT MUN: TODD T

018 "DIA CIRC CONCR  
LEN=0070 INSTALLED 1980 0403/0775

042 "DIA CIRC CONCR  
LEN=0093 INSTALLED UNKN 0403/0595

LINCOLN WY EAST  
(SR1006 SEG 0040/0926) 0403/0524

018 "DIA CIRC CONCR  
LEN=0080 INSTALLED UNKN 0403/0200

1 0 01054 0 00 0221+18 089249 FT  
MFC BEGIN = B  
LENGTH(AH 0800 BK 2082) 0403/0000

087167 FT

0400/0775

0400/0639

0400/0570

0400/0524

0400/0420

0400/0100

089234 FT

0400/0000

0390/1500

0390/1270

0390/1050

0390/0830

0390/0610

0390/0405

0390/0190

087152 FT

0390/0000

0380/2482

0380/2300

0380/2103

0380/1793

018 "DIA CIRC CONCR  
LEN=0045 INSTALLED UNKN  
FROM 1006/0040 SH  
(CONN)

018 "DIA CIRC CONCR  
LEN=0042 INSTALLED UNKN  
042 "DIA CIRC CONCR  
LEN=0130 INSTALLED UNKN  
LINCOLN WY EAST  
(SR1006 SEG 0040/0926)  
TO 1006/0040 SH  
(CONN)

018 "DIA CIRC CONCR  
LEN=0060 INSTALLED UNKN  
1 0 01054 0 00 0221+18  
MFC BEGIN = B  
LENGTH(AH 0800 BK 2082)

018 "DIA CIRC CONCR  
LEN=0057 INSTALLED UNKN

018 "DIA CIRC CONCR  
LEN=0057 INSTALLED UNKN

018 "DIA CIRC CONCR  
LEN=0057 INSTALLED UNKN

018 "DIA CIRC CONCR  
LEN=0057 INSTALLED UNKN

018 "DIA CIRC CONCR  
LEN=0057 INSTALLED UNKN

018 "DIA CIRC CONCR  
LEN=0057 INSTALLED UNKN

018 "DIA CIRC CONCR  
LEN=0057 INSTALLED UNKN

018 "DIA CIRC CONCR  
LEN=0057 INSTALLED UNKN

1 0 01054 0 00 0199+92  
LENGTH(AH 2082 BK 2497)

018 "DIA CIRC CONCR  
LEN=0058 INSTALLED UNKN

018 "DIA CIRC CONCR  
LEN=0058 INSTALLED UNKN

018 "DIA CIRC CONCR  
LEN=0058 INSTALLED UNKN

018 "DIA CIRC CONCR  
LEN=0075 INSTALLED UNKN



EXTRACT DATE: 12/28/2024 ROADWAY MANAGEMENT SYSTEM PAGE NUMBER: 16  
PRINT DATE: 12/30/2024 SLD COUNTY/SR - ANNUAL PRINT COUNTY: FULTON

DIR: B TOTAL LEN: 18.654 MI. DIST: 09-4 SR: 30  
LEFT MUN: TODD T RIGHT MUN: TODD T

084670 FT

084655 FT 1 0 01054 0 00 0175+03  
5 0380/0000 LENGTH(AH 2497 BK 3483)

0370/2563 032 "DIA CIR PLASTIC  
LEN=0190 INSTALLED UNKN  
0370/2350 024 "DIA CIRC CONCR  
LEN=0150 INSTALLED UNKN

0370/1040 018 "DIA CIRC CONCR  
LEN=0073 INSTALLED UNKN

081187 FT

0370/0395 018 "DIA CIRC CONCR  
LEN=0073 INSTALLED UNKN  
081172 FT 1 0 01054 0 00 0140+20  
5 0370/0000 MFC BEGIN = B  
LENGTH(AH 3483 BK 2914)

RAMP C RD  
(SR8022 SEG 0500/0000) 0361/2328

BMS EN 29/0030/0360/1336 0361/1531  
1 0 01054 0 00 0124+44

SR 0522 NB  
BMS BG 29/0030/0360/1336 0361/1350

COVE CREEK  
STRUCTURE LENGTH 18 FT

BMS ID 29/0030/0360/1043 0361/1037  
RAMP B RD

(SR8022 SEG 0250/0654) 0361/0887

024 "DIA CIRC CONCR  
LEN=0400 INSTALLED UNKN 0361/0735

018 "DIA CIRC CONCR  
LEN=0060 INSTALLED UNKN 0361/0360

018 "DIA CIRC CONCR  
LEN=0160 INSTALLED UNKN 0361/0115

1 0 01054 0 00 0111+00 078264 FT  
MFC BEGIN = B

LENGTH(AH 2923 BK 1508) 0361/0000

0360/2233 RAMP D RD  
(SR8022 SEG 0750/0930)

0360/1517 BMS EN 29/0030/0360/1336  
1 0 01054 0 00 0124+44

SR 0522 NB  
BMS BG 29/0030/0360/1336

COVE CREEK  
STRUCTURE LENGTH 18 FT

BMS ID 29/0030/0360/1043  
RAMP A RD

0360/0527 (SR8022 SEG 0010/0000)

0360/0360 018 "DIA CIRC CONCR  
LEN=0060 INSTALLED UNKN

0360/0150 018 "DIA CIRC CONCR  
LEN=0060 INSTALLED UNKN

078258 FT 1 0 01054 0 00 0111+00  
MFC BEGIN = B

5 0360/0000 LENGTH(AH 2914 BK 1508)

0350/1394 018 "DIA CIRC CONCR  
LEN=0065 INSTALLED UNKN

0350/1370 018 "DIA CIRC CONCR  
LEN=0070 INSTALLED UNKN

018 "DIA CIRC CONCR

EXTRACT DATE: 12/28/2024 ROADWAY MANAGEMENT SYSTEM PAGE NUMBER: 15  
PRINT DATE: 12/30/2024 SLD COUNTY/SR - ANNUAL PRINT COUNTY: FULTON

DIR: B TOTAL LEN: 18.654 MI. DIST: 09-4 SR: 30  
LEFT MUN: TODD T RIGHT MUN: TODD T

	0350/0618	LEN=0071	INSTALLED	UNKN
		018 "DIA	CIRC	CONCR
076756 FT	0350/0348	LEN=0080	INSTALLED	UNKN
	076750 FT	1 0 01054	0 00	0095+40
	0350/0000	LENGTH(AH	1508	BK 1472)
		048 "DIA	CIRC	CONCR
	0340/1370	LEN=0150	INSTALLED	UNKN
		018 "DIA	CIRC	CONCR
	0340/0070	LEN=0070	INSTALLED	UNKN
075284 FT	075278 FT	1 0 01054	0 00	0081+12
		SR 1003	BR	
	0340/0000	OP ID 29/1003/0090/0000		
		LENGTH(AH	1472	BK 3159)
		018 "DIA	CIRC	CONCR
	0330/3000	LEN=0070	INSTALLED	UNKN
		018 "DIA	CIRC	CONCR
	0330/2780	LEN=0070	INSTALLED	UNKN
		018 "DIA	CIRC	CONCR
	0330/2550	LEN=0080	INSTALLED	UNKN
		018 "DIA	CIRC	CONCR
	0330/2300	LEN=0080	INSTALLED	UNKN
		036 "DIA	CIRC	CONCR
	0330/1980	LEN=0080	INSTALLED	UNKN
		018 "DIA	CIRC	CONCR
	0330/0270	LEN=0071	INSTALLED	UNKN
		TODD		
072125 FT	0330/0016	AYR T		
	072119 FT	1 0 01054	0 00	0049+64
		SR 1004		
	0330/0000	OP ID 29/1004/0030/0000		
		LENGTH(AH	3159	BK 1012)
		018 "DIA	CIRC	CONCR
	0320/0985	LEN=0070	INSTALLED	UNKN
		018 "DIA	CIRC	CONCR
	0320/0780	LEN=0070	INSTALLED	UNKN
		018 "DIA	CIRC	CONCR
	0320/0530	LEN=0070	INSTALLED	UNKN
		018 "DIA	CIRC	CONCR
	0320/0310	LEN=0060	INSTALLED	UNKN
		015 "DIA	CIRC	CONCR
	0320/0053	LEN=0060	INSTALLED	UNKN
071113 FT	071107 FT	1 0 01054	0 00	0039+63
	0320/0000	LENGTH(AH	1012	BK 1000)

DIR: B TOTAL LEN: 18.654 MI. DIST: 09-4 SR: 30  
LEFT MUN: AYR T RIGHT MUN: AYR T

EXTRACT DATE: 12/28/2024 ROADWAY MANAGEMENT SYSTEM PAGE NUMBER: 13  
PRINT DATE: 12/30/2024 SLD COUNTY/SR - ANNUAL PRINT COUNTY: FULTON

DIR: B TOTAL LEN: 18.654 MI. DIST: 09-4 SR: 30  
LEFT MUN: TODD T RIGHT MUN: LICKING CREEK T

	0270/0454	018 "DIA CIRC CONCR
	LEN=0060	INSTALLED UNKN
	0270/0437	036 "DIA CIRC CONCR
	LEN=0100	INSTALLED UNKN
	0270/0100	015 "DIA CIRC CONCR
	LEN=0053	INSTALLED UNKN
064115 FT	064115 FT	1 0 00039 0 02 0646+88
	0270/0000	LENGTH(AH 3449 BK 3071)
	LEN=0054	INSTALLED UNKN
	0260/2864	015 "DIA CIRC CONCR
	LEN=0044	INSTALLED UNKN
	0260/2228	015 "DIA CIRC CONCR
	LEN=0044	INSTALLED UNKN
	0260/1746	015 "DIA CIRC CONCR
	LEN=0047	INSTALLED UNKN
	0260/0627	015 "DIA CIRC CONCR
	LEN=0054	INSTALLED UNKN
061044 FT	061044 FT	1 0 00039 0 02 0616+17
	0260/0000	LENGTH(AH 3071 BK 3193)
	LEN=0048	INSTALLED UNKN
	0250/3160	015 "DIA CIRC CONCR
	LEN=0045	INSTALLED UNKN
	0250/2800	015 "DIA CIRC CONCR
	LEN=0048	INSTALLED UNKN
	0250/2480	015 "DIA CIRC CONCR
	LEN=0044	INSTALLED UNKN
	0250/2200	AYR
TODD	0250/1797	LICKING CREEK T
LICKING CREEK T	0250/1685	024 "DIA CIR PLASTIC
	LEN=0044	INSTALLED UNKN
	0250/1260	015 "DIA CIRC CONCR
	LEN=0050	INSTALLED UNKN
	0250/0865	018 "DIA CIR PLASTIC
	LEN=0044	INSTALLED UNKN
	0250/0500	018 "DIA CIR PLASTIC
	LEN=0044	INSTALLED UNKN
	0250/0180	018 "DIA CIR PLASTIC
	LEN=0057	INSTALLED UNKN
057851 FT	057851 FT	1 0 00039 0 02 0584+24
	JAMIE RD	(T429)
	0250/0000	LENGTH(AH 3193 BK 2897)
	LEN=0050	INSTALLED UNKN
	0240/2755	024 "DIA CIR PLASTIC
	LEN=0050	INSTALLED UNKN
		024 "DIA CIR PLASTIC

DIR: B TOTAL LEN: 18.654 MI. DIST: 09-4 SR: 30  
LEFT MUN: LICKING CREEK T RIGHT MUN: LICKING CREEK T

GOLDIE RD  
(T430)

0240/1830

LEASURE MT RD  
(T433)

0240/0879

054954 FT

MOUNTAIN VISTA RD  
(T435)

0230/2779

051978 FT

BREEZY POINT RD  
(SR1007 SEG 0080/0000) 0220/1244

0240/2202 LEN=0043 INSTALLED UNKN

0240/0821 018 "DIA CIRC CONCR  
LEN=0045 INSTALLED UNKN  
015 "DIA CIRC CONCR  
0240/0416 LEN=0039 INSTALLED UNKN  
054954 FT 1 0 00039 0 02 0555+05  
5 0240/0000 LENGTH(AH 2897 BK 2976)

0230/2467 018 "DIA CIR PLASTIC  
LEN=0005 INSTALLED 2004  
024 "DIA CIR PLASTIC  
0230/2085 LEN=0048 INSTALLED UNKN  
024 "DIA CIR PLASTIC  
0230/1723 LEN=0046 INSTALLED UNKN  
024 "DIA CIR PLASTIC  
0230/1297 LEN=0046 INSTALLED UNKN  
024 "DIA CIRC CONCR  
0230/0831 LEN=0047 INSTALLED UNKN  
015 "DIA CIR PLASTIC  
0230/0544 LEN=0053 INSTALLED UNKN  
OAK RIDGE DR  
0230/0464 (PRDR)  
0230/0050 BMSBN 29/0030/0230/0000  
051978 FT 1 0 00039 0 02 0524+01

5 0230/0000 BMSBG 29/0030/0230/0000  
LENGTH(AH 2976 BK 3340)  
015 "DIA CIRC CONCR  
0220/3016 LEN=0045 INSTALLED UNKN  
015 "DIA CIR PLASTIC  
0220/2717 LEN=0040 INSTALLED UNKN  
015 "DIA CIRC METAL  
0220/2400 LEN=0040 INSTALLED UNKN  
PATTERSON RUN RD  
0220/1947 (SR1007 SEG 0070/3385)  
015 "DIA CIRC METAL  
0220/1860 LEN=0046 INSTALLED UNKN  
018 "DIA CIRC CONCR  
0220/1521 LEN=0046 INSTALLED UNKN

012 "DIA CIRC METAL

EXTRACT DATE: 12/28/2024 ROADWAY MANAGEMENT SYSTEM PAGE NUMBER: 11  
PRINT DATE: 12/30/2024 SLD COUNTY/SR - ANNUAL PRINT COUNTY: FULTON

DIR: B TOTAL LEN: 18.654 MI. DIST: 09-4 SR: 30  
LEFT MUN: LICKING CREEK T RIGHT MUN: LICKING CREEK T

048638 FT	0220/0345	LEN=0044	INSTALLED UNKN
	048638 FT	1 0 00039 0 02 0490+35	
		VILLAGE: BREEZY POINT	
	0220/0000	LENGTH(AH 3340 BK 3072)	
	0210/2462	012 "DIA CIRC METAL	
		LEN=0040	INSTALLED UNKN
	0210/1942	015 "DIA CIRC CONCR	
		LEN=0049	INSTALLED UNKN
	0210/1531	015 "DIA CIRC CONCR	
		LEN=0047	INSTALLED UNKN
	0210/1222	012 "DIA CIRC CONCR	
		LEN=0052	INSTALLED UNKN
	0210/0788	015 "DIA CIRC METAL	
		LEN=0047	INSTALLED UNKN
	0210/0262	BMSSEN 29/0030/0210/0169	
		1 0 00039 0 02 0461+13	
		LICKING CREEK	
045566 FT	0210/0169	BMSBG 29/0030/0210/0169	
	045566 FT	1 0 00039 0 02 0459+40	
		VILLAGE: HARRISONVILLE	
		PLEASANT RIDGE RD	
		(SR0655 SEG 0390/0000)	
	0210/0000	LENGTH(AH 3072 BK 2631)	
		012 "DIA CIRC CONCR	
	0200/2275	LEN=0035	INSTALLED UNKN
		012 "DIA CIRC CONCR	
	0200/1695	LEN=0035	INSTALLED UNKN
		015 "DIA CIR PLASTIC	
	0200/1090	LEN=0044	INSTALLED UNKN
		015 "DIA CIRC CONCR	
	0200/0551	LEN=0033	INSTALLED UNKN
		018 "DIA CIRC CONCR	
	0200/0135	LEN=0035	INSTALLED UNKN
	042935 FT		
1 0 00039 0 02 0433+00 042935 FT			
CIRCLE DR			
(T410)	0200/0000	LENGTH(AH 2631 BK 2164)	
		012 "DIA CIRC CONCR	
	0190/1947	LEN=0034	INSTALLED UNKN
		012 "DIA CIR PLASTIC	
	0190/1564	LEN=0034	INSTALLED UNKN
		015 "DIA CIRC CONCR	
	0190/1240	LEN=0033	INSTALLED UNKN
		018 "DIA CIRC CONCR	
	0190/0983	LEN=0040	INSTALLED UNKN
		015 "DIA CIR PLASTIC	
	0190/0123	LEN=0039	INSTALLED UNKN
040771 FT	040771 FT	1 0 00039 0 02 0410+03	

EXTRACT DATE: 12/28/2024 ROADWAY MANAGEMENT SYSTEM PAGE NUMBER: 10  
PRINT DATE: 12/30/2024 SLD COUNTY/SR - ANNUAL PRINT COUNTY: FULTON

DIR: B TOTAL LEN: 18.654 MI. DIST: 09-4 SR: 30  
LEFT MUN: LICKING CREEK T RIGHT MUN: LICKING CREEK T

CIRCLE DR  
(T410)

0180/0030  
037690 FT

POSSUM HOLLOW RD  
(T411)

0170/1568

LEAR RD  
(T414)

0160/3164

5	0190/0000	LENGTH(AH 2164 BK 3081)
	015 "DIA	CIRC CONCR
	0180/2828	LEN=0034 INSTALLED UNKN
	015 "DIA	CIRC CONCR
	0180/2344	LEN=0033 INSTALLED UNKN
	024 "DIA	CIR PLASTIC
	0180/1937	LEN=0033 INSTALLED UNKN
	018 "DIA	CIR PLASTIC
	0180/1510	LEN=0039 INSTALLED UNKN
	015 "DIA	CIRC CONCR
	0180/0985	LEN=0033 INSTALLED UNKN
	012 "DIA	CIRC CONCR
	0180/0266	LEN=0033 INSTALLED UNKN
	037690 FT	1 0 00039 0 02 0380+50
		SCHOOL HOUSE RD
		(T403)
5	0180/0000	LENGTH(AH 3081 BK 3359)
	015 "DIA	CIR PLASTIC
	0170/2937	LEN=0032 INSTALLED UNKN
	015 "DIA	CIR PLASTIC
	0170/1973	LEN=0031 INSTALLED UNKN
	0170/1226	BMS EN 29/0030/0170/1204
		1 0 00039 0 02 0358+89
		SINDELDR RN
	0170/1204	BMS BG 29/0030/0170/1204
	034331 FT	1 0 00039 0 02 0346+86
		SIPES MILL RD
		(SR4001 SEG 0140/3284)
5	0170/0000	LENGTH(AH 3359 BK 3179)
		SINDLDR RN
	0160/3063	STRUCTURE LENGTH 21 FT
		BMS ID 29/0030/0160/3063
	015 "DIA	CIRC CONCR
	0160/2015	LEN=0032 INSTALLED UNKN
	027 "DIA	CIRC CONCR
	0160/1600	LEN=0078 INSTALLED 2003

DIR: B TOTAL LEN: 18.654 MI. DIST: 09-4 SR: 30  
LEFT MUN: LICKING CREEK T RIGHT MUN: LICKING CREEK T

1 0 00039 0 02 0315+30 031152 FT  
LITTLE EGYPT RD  
(SR4007 SEG 0010/0000) 0160/0000  
030718 FT

1 0 00039 0 02 0271+50 027189 FT  
PUMP STATION RD  
(T428) 0130/0000

029019 FT

025664 FT

== 0160/1381 LUVIA LN  
0160/1280 (PRDR)  
027 "DIA CIRC CONCR  
LEN=0078 INSTALLED 2003  
0160/0678 027 "DIA CIRC CONCR  
LEN=0062 INSTALLED 2003  
0160/0014 018 "DIA CIRC CONCR  
031152 FT LEN=0066 INSTALLED 2003  
5 0160/0000 LENGTH(AH 3179 BK 0434)  
030718 FT 1 0 00039 0 02 0310+50  
VILLAGE: SALUVIA  
BLACK BEAR RD  
(SR4003 SEG 0180/2471)  
5 0150/0000 LENGTH(AH 0434 BK 1699)  
0140/1690 BMSBN 29/0030/0140/1682  
1 0 00039 0 02 0291+50  
DISHONG RUN  
0140/1682 BMSBG 29/0030/0140/1682  
018 "DIA CIRC CONCR  
0140/1462 LEN=0047 INSTALLED 2003  
018 "DIA CIRC CONCR  
0140/0942 LEN=0054 INSTALLED 2003  
018 "DIA CIRC CONCR  
0140/0382 LEN=0056 INSTALLED 2003  
029019 FT 1 0 00039 0 02 0291+50  
5 0140/0000 LENGTH(AH 1699 BK 1830)  
021 "DIA CIRC CONCR  
0130/1780 LEN=0075 INSTALLED 2003  
018 "DIA CIRC CONCR  
0130/1350 LEN=0092 INSTALLED 2003  
018 "DIA CIRC CONCR  
0130/1030 LEN=0066 INSTALLED 2003  
021 "DIA CIRC CONCR  
0130/0550 LEN=0110 INSTALLED 2003  
018 "DIA CIRC CONCR  
0130/0150 LEN=0119 INSTALLED 2003  
027189 FT  
5 0130/0000 LENGTH(AH 1830 BK 1525)  
021 "DIA CIRC CONCR  
0120/1200 LEN=0056 INSTALLED 2003  
024 "DIA CIRC CONCR  
0120/0530 LEN=0088 INSTALLED 2003  
025664 FT 1 0 00039 0 01 0256+00  
TRUCK ESCAPE RAMP



EXTRACT DATE: 12/28/2024 ROADWAY MANAGEMENT SYSTEM PAGE NUMBER: 8  
PRINT DATE: 12/30/2024 SLD COUNTY/SR - ANNUAL PRINT COUNTY: FULTON

DIR: B TOTAL LEN: 18.654 MI. DIST: 09-4 SR: 30  
LEFT MUN: LICKING CREEK T RIGHT MUN: LICKING CREEK T

PENNDOT SP #05  
(PRDR)

0120/0000

023539 FT

==	0120/0000	(SR9302 SEG 0012/0000)
---	0110/2072	LENGTH(AH 1525 BK 2125)
---	0110/2023	030 "DIA CIRC CONCR
---	0110/1430	LEN=0100 INSTALLED 2003
---	0110/1070	SIGN: CANTILEVER
---	0110/0650	BMSID 29/0030/0110/2055
---	0110/0516	018 "DIA CIRC CONCR
---	0110/0356	LEN=0048 INSTALLED 2003
---	023539 FT	018 "DIA CIRC CONCR
---		LEN=0072 INSTALLED 2003
---		018 "DIA CIRC CONCR
---		LEN=0088 INSTALLED 2003
---		TRUCK PULL OFF NUMBER 3
---		(SR9406 SEG 0010/0179)
---		TRUCK PULL OFF NUMBER 3
---		(SR9406 SEG 0010/0000)
---		1 0 00039 0 01 0234+31
---		TRUCK ESCAPE RAMP
---		(SR9304 SEG 0010/0000)
---	0110/0000	LENGTH(AH 2125 BK 3959)
---	0100/3900	033 "DIA CIRC CONCR
---	0100/3857	LEN=0134 INSTALLED 2003
---	0100/3670	SIGN: CANTILEVER
---	0100/3430	BMSID 29/0030/0100/3884
---	0100/3100	024 "DIA CIRC CONCR
---	0100/2814	LEN=0090 INSTALLED 2003
---	0100/2760	018 "DIA CIRC CONCR
---	0100/2420	LEN=0065 INSTALLED 2003
---	0100/2020	018 "DIA CIRC CONCR
---	0100/1820	LEN=0076 INSTALLED 2003
---	0100/1519	LICKING CREEK
---	0100/1500	BRUSH CREEK T
---	0100/1100	018 "DIA CIRC CONCR
---	0100/0730	LEN=0070 INSTALLED 2003
---	0100/0430	030 "DIA CIRC CONCR
---		LEN=0101 INSTALLED 2003
---		033 "DIA CIRC CONCR
---		LEN=0078 INSTALLED 2003
---		018 "DIA CIRC CONCR
---		LEN=0069 INSTALLED 2003
---		SIGN: POLE MOUNTED
---		BMSID 29/0030/0100/1519
---		018 "DIA CIRC CONCR
---		LEN=0070 INSTALLED 2003
---		018 "DIA CIRC CONCR
---		LEN=0071 INSTALLED 2003
---		036 "DIA CIRC CONCR
---		LEN=0087 INSTALLED 2003
---		030 "DIA CIRC CONCR
---		LEN=0077 INSTALLED 2003

EXTRACT DATE: 12/28/2024 ROADWAY MANAGEMENT SYSTEM PAGE NUMBER: 7  
PRINT DATE: 12/30/2024 SLD COUNTY/SR - ANNUAL PRINT COUNTY: FULTON

DIR: B TOTAL LEN: 18.654 MI. DIST: 09-4 SR: 30  
LEFT MUN: BRUSH CREEK T RIGHT MUN: BRUSH CREEK T

019580 FT

015846 FT

	0100/0183	TRUCK PULL OFF NUMBER 2
		(SR9404 SEG 0010/0184)
	0100/0070	027 "DIA CIRC CONCR
	019580 FT	LEN=0086 INSTALLED 2003
		1 0 00039 0 01 0196+51
		TRUCK PULL OFF NUMBER 2
		(SR9404 SEG 0010/0000)
	0100/0000	LENGTH(AH 3959 BK 3734)
		024 "DIA CIRC CONCR
	0090/3400	LEN=0072 INSTALLED 2004
		024 "DIA CIRC CONCR
	0090/3035	LEN=0085 INSTALLED 2003
		024 "DIA CIRC CONCR
	0090/2625	LEN=0065 INSTALLED 2003
		021 "DIA CIRC CONCR
	0090/2210	LEN=0071 INSTALLED 2003
		027 "DIA CIRC CONCR
	0090/1850	LEN=0068 INSTALLED 2003
		024 "DIA CIRC CONCR
	0090/1450	LEN=0091 INSTALLED 2003
		018 "DIA CIRC CONCR
	0090/1250	LEN=0070 INSTALLED 2003
		018 "DIA CIRC CONCR
	0090/1100	LEN=0065 INSTALLED 2003
		024 "DIA CIRC CONCR
	0090/0780	LEN=0071 INSTALLED 2003
		024 "DIA CIRC CONCR
	0090/0430	LEN=0074 INSTALLED 2003
		018 "DIA CIRC CONCR
	0090/0060	LEN=0091 INSTALLED 2003
	015846 FT	1 0 00039 0 01 0159+25
	0090/0000	LENGTH(AH 3734 BK 3387)
		018 "DIA CIRC CONCR
	0080/2985	LEN=0039 INSTALLED 2003
		TRUCK PULL OFF NUMBER 1
	0080/2931	(SR9402 SEG 0010/0164)
		TRUCK PULL OFF NUMBER 1
	0080/2758	(SR9402 SEG 0010/0000)
		030 "DIA CIRC CONCR
	0080/2730	LEN=0070 INSTALLED 2003
		024 "DIA CIRC CONCR
	0080/2410	LEN=0068 INSTALLED 2003
		018 "DIA CIRC CONCR
	0080/2090	LEN=0055 INSTALLED 2003
		018 "DIA CIRC METAL
	0080/1678	LEN=0038 INSTALLED UNKN
		018 "DIA CIRC METAL
	0080/1191	LEN=0041 INSTALLED UNKN
		AKERSVILLE RD
	0080/1078	(FRST)

DIR: B TOTAL LEN: 18.654 MI. DIST: 09-4 SR: 30  
LEFT MUN: BRUSH CREEK T RIGHT MUN: BRUSH CREEK T

EXTRACT DATE: 12/28/2024 ROADWAY MANAGEMENT SYSTEM PAGE NUMBER: 5  
PRINT DATE: 12/30/2024 SLD COUNTY/SR - ANNUAL PRINT COUNTY: FULTON

DIR: B TOTAL LEN: 18.654 MI. DIST: 09-4 SR: 30  
LEFT MUN: BRUSH CREEK T RIGHT MUN: BRUSH CREEK T

1 0 00039 0 01 0052+52 005152 FT  
VALLEY-HI RD  
(TWP ) 0050/0000

003350 FT

001965 FT

000965 FT

000000 FT

005152 FT

0050/0000

0040/1360

0040/1090

0040/0975

003350 FT

0040/0000

0030/1220

0030/0703

0030/0275

001965 FT

0030/0000

0020/0547

0020/0246

000965 FT

0020/0000

0010/0958

0010/0755

0010/0442

0010/0352

0010/0248

0010/0051

000000 FT

NC L

INTER-BK

0010/0000

018 "DIA CIRC CONCR  
LEN=0062 INSTALLED UNKN  
SOUTH VALLEY RD  
(SR0915 SEG 0160/2970)  
LENGTH(AH 1900 BK 1802)  
015 "DIA CIRC CONCR  
LEN=0043 INSTALLED UNKN  
015 "DIA CIR PLASTIC  
LEN=0044 INSTALLED UNKN  
015 "DIA CIR PLASTIC  
LEN=0044 INSTALLED UNKN

1 0 00039 0 01 0033+84  
LENGTH(AH 1802 BK 1385)  
018 "DIA CIR PLASTIC  
LEN=0036 INSTALLED UNKN  
015 "DIA CIRC CONCR  
LEN=0036 INSTALLED UNKN  
015 "DIA CIRC CONCR  
LEN=0060 INSTALLED UNKN  
1 0 00039 0 01 0019+38  
015 "DIA CIRC CONCR  
LEN=0050 INSTALLED UNKN  
LENGTH(AH 1385 BK 1000)  
015 "DIA CIRC CONCR  
LEN=0042 INSTALLED UNKN  
018 "DIA CIRC CONCR  
LEN=0046 INSTALLED UNKN  
1 0 00039 0 00 0010+00  
LENGTH(AH 1000 BK 0965)  
024 "DIA CIRC CONCR  
LEN=0065 INSTALLED UNKN  
018 "DIA CIRC CONCR  
LEN=0070 INSTALLED UNKN  
018 "DIA CIRC CONCR  
LEN=0052 INSTALLED UNKN  
SIGN: POLE MOUNTED  
BMSID 29/0030/0010/0394  
018 "DIA CIRC CONCR  
LEN=0052 INSTALLED UNKN  
018 "DIA CIRC CONCR  
LEN=0052 INSTALLED UNKN  
1 0 00039 0 00 0000+00  
LINCOLN HW  
INTER-BK  
LINCOLN HW  
(SR0030 SEG 0720/2262)  
MFC BEGIN = B  
BK-BEDFORD (05)  
LENGTH(AH 0965 BK 0000)

EXTRACT DATE: 12/28/2024 ROADWAY MANAGEMENT SYSTEM PAGE NUMBER: 4  
PRINT DATE: 12/30/2024 SLD COUNTY/SR - ANNUAL PRINT COUNTY: FULTON

DIR: B TOTAL LEN: 1.378 MI. DIST: 09-4 SR: 26  
LEFT MUN: UNION T RIGHT MUN: UNION T

007276 FT

007276 FT AH-BEDFORD (05)

INTER-AHD CLEAR RIDGE RD  
0020/3811 (SR0026 SEG 0010/0000)

BUCK VALLEY RD  
0020/3720 (SR0484 SEG 0010/0000)

BMS EN 29/0026/0020/3513  
0020/3559 1 0 00286 0 00 0069+96

CROOKED RUN  
0020/3513 BMSBG 29/0026/0020/3513

015 "DIA CIRC CONCR  
0020/3013 LEN=0040 INSTALLED UNKN

015 "DIA CIRC CONCR  
0020/2665 LEN=0035 INSTALLED UNKN

015 "DIA CIRC CONCR  
0020/2268 LEN=0040 INSTALLED UNKN

015 "DIA CIRC CONCR  
0020/1925 LEN=0040 INSTALLED UNKN

018 "DIA CIRC CONCR  
0020/1358 LEN=0040 INSTALLED UNKN

FOSTER RD  
0020/1337 (T300)

015 "DIA CIRC CONCR  
0020/1139 LEN=0031 INSTALLED UNKN

015 "DIA CIR PLASTIC  
0020/0959 LEN=0037 INSTALLED UNKN

015 "DIA CIRC CONCR  
0020/0207 LEN=0070 INSTALLED UNKN

003465 FT 1 0 00286 0 00 0034+73  
0020/0000 LENGTH(AH 3811 BK 3465)

036 "DIA CIRC CONCR  
0010/2987 LEN=0073 INSTALLED UNKN

015 "DIA CIRC CONCR  
0010/2502 LEN=0040 INSTALLED UNKN

015 "DIA CIRC CONCR  
0010/2112 LEN=0040 INSTALLED UNKN

015 "DIA CIRC CONCR  
0010/1234 LEN=0040 INSTALLED UNKN

000000 FT 1 0 00286 0 00 0000+00  
NC SOUTH CLEAR RIDGE RD  
INTER-BK MARYLAND STATE LINE  
(STBD)

MFC BEGIN = D  
0010/0000 LENGTH(AH 3465 BK 0000)

003465 FT

000000 FT

EXTRACT DATE: 12/28/2024 ROADWAY MANAGEMENT SYSTEM PAGE NUMBER: 3  
PRINT DATE: 12/30/2024 SLD COUNTY/SR - ANNUAL PRINT COUNTY: FULTON

DIR: B TOTAL LEN: 3.627 MI. DIST: 09-4 SR: 16  
LEFT MUN: AYR T RIGHT MUN: AYR T

019151 FT

019151 FT AH-FRANKLIN (28)

INTER-AHD BUCHANAN TR

0080/2979 (SR0016 SEG 0010/0000)

015 "DIA CIRC CONCR

0080/2625 LEN=0060 INSTALLED UNKN

015 "DIA CIRC CONCR

0080/2314 LEN=0054 INSTALLED UNKN

012 "DIA CIRC CONCR

0080/2013 LEN=0056 INSTALLED UNKN

012 "DIA CIRC CONCR

0080/1400 LEN=0050 INSTALLED UNKN

012 "DIA CIRC CONCR

0080/1012 LEN=0050 INSTALLED UNKN

012 "DIA CIRC CONCR

0080/0738 LEN=0052 INSTALLED UNKN

012 "DIA CIR PLASTIC

0080/0444 LEN=0050 INSTALLED UNKN

015 "DIA CIRC CONCR

0080/0192 LEN=0060 INSTALLED UNKN

016172 FT

016172 FT 1 0 00224 0 00 0030+20

0080/0000 LENGTH(AH 2979 BK 3015)

012 "DIA CIRC CONCR

0070/2974 LEN=0045 INSTALLED UNKN

015 "DIA CAST IRON

0070/2606 LEN=0052 INSTALLED UNKN

015 "DIA CAST IRON

0070/2393 LEN=0058 INSTALLED UNKN

015 "DIA CAST IRON

0070/2077 LEN=0065 INSTALLED UNKN

018 "DIA CAST IRON

0070/1759 LEN=0060 INSTALLED UNKN

013157 FT

0070/0560 018 "DIA CAST IRON

013157 FT 1 0 00224 0 00 0061+20

0070/0000 LENGTH(AH 3015 BK 2955)

018 "DIA CAST IRON

0060/2385 LEN=0060 INSTALLED UNKN

010202 FT

010202 FT 1 0 00224 0 00 0090+73

0060/0000 LENGTH(AH 2955 BK 1527)

018 "DIA CIRC CONCR

EXTRACT DATE: 12/28/2024 ROADWAY MANAGEMENT SYSTEM PAGE NUMBER: 2  
PRINT DATE: 12/30/2024 SLD COUNTY/SR - ANNUAL PRINT COUNTY: FULTON

DIR: B TOTAL LEN: 3.627 MI. DIST: 09-4 SR: 16  
LEFT MUN: AYR T RIGHT MUN: AYR T

DOYLE LN  
(PRDR)

0050/0075  
008675 FT

HORTON DR  
(T505)

0040/0483

1 0 00224 0 00 0141+00 005141 FT  
PYLE DR  
(T503)

0040/0000

PYLE DR  
(T503)

0030/1037

0050/1199	LEN=0050	INSTALLED UNKN
018 "DIA	CIRC CONCR	
0050/0873	LEN=0056	INSTALLED UNKN
018 "DIA	CIRC CONCR	
0050/0031	LEN=0050	INSTALLED UNKN
008675 FT	1 0 00224 0 00 0106+00	
0050/0000	LENGTH(AH 1527 BK 3534)	
0040/3358	015 "DIA	CIRC CONCR
0040/2921	LEN=0050	INSTALLED UNKN
0040/2488	036 "DIA	CIRC CONCR
	LEN=0046	INSTALLED UNKN
	018 "DIA	CIRC CONCR
	LEN=0048	INSTALLED UNKN
	(APRA) PECK'S MOBILE HO	
	GERALD CR	
	(PRDR)	
0040/1977	015 "DIA	CIRC CONCR
0040/1765	LEN=0052	INSTALLED UNKN
	GERALD CR	
	(PRDR)	
0040/1649	048"H 48"W	CON BOX CUL
0040/1288	LEN=0050	INSTALLED UNKN
0040/0738	015 "DIA	CIRC CONCR
	LEN=0040	INSTALLED UNKN
	015 "DIA	CIRC CONCR
	LEN=0050	INSTALLED UNKN
0040/0444	018 "DIA	CIRC METAL
0040/0033	LEN=0042	INSTALLED UNKN
005141 FT	(APRA) (PLANT ENTRANCE	
0040/0000	LENGTH(AH 3534 BK 2147)	
	(APRA) JLG INDUSTRIES	
	JLG DR	
	(PRDR)	
0030/1818	018 "DIA	CIRC CONCR
0030/1509	LEN=0044	INSTALLED UNKN
0030/1397	(APRA) (PLANT ENTRANCE	
0030/0815	042"H 72"W CONC STRUCT	
	LEN=0030	INSTALLED 1930

EXTRACT DATE: 12/28/2024 ROADWAY MANAGEMENT SYSTEM PAGE NUMBER: 1  
PRINT DATE: 12/30/2024 SLD COUNTY/SR - ANNUAL PRINT COUNTY: FULTON

DIR: B TOTAL LEN: 3.627 MI. DIST: 09-4 SR: 16  
LEFT MUN: AYR T RIGHT MUN: AYR T

Left Side	Distance	Right Side	Distance
	002994 FT	002994 FT 1 0 00224 0 00 0161+88	
		NC BUCHANAN TR	
LINCOLN WY EAST (SR1006 SEG 0010/0000)	0030/0000	AYR MCCONNELLSBURG B	
		LENGTH(AH 2147 BK 1393)	
CRYSTAL DR (BORO)	0020/0919	CITO RD/SEVENTH ST	
		(SR1001 SEG 0160/2001)	
		UNNAMED AL	
		(BORO)	
		UNNAMED AL	
		(BORO)	
		015 "DIA CIRC METAL	
SIXTH ST (BORO)	0020/0110	LEN=0030 INSTALLED UNKN	
	001601 FT	(APRA) HILLSIDES ESTATE	
		1 0 00037 0 00 0016+00	
		SIXTH ST	
		(BORO)	
VETERANS AV (BORO)	0010/1470	LENGTH(AH 1393 BK 1601)	
		015 "DIA CIRC METAL	
		LEN=0150 INSTALLED UNKN	
		FIFTH ST	
		(BORO)	
		UNNAMED AL	
		(BORO)	
		FOURTH ST	
		(BORO)	
		THIRD ST	
		(BORO)	
		SECOND AV	
		(BORO)	
		TRIB COVE CREEK	
		STRUCTURE LENGTH 13 FT	
		BMSID 29/0016/0010/0200	
		018 "DIA CAST IRON	
		LEN=0050 INSTALLED UNKN	
		1 0 00037 0 00 0000+00	
		NC LINCOLN WY EAST	
		SECOND ST	
		(SR0522 SEG 0450/0000)	
		INTER-BK LINCOLN WY	
		(SR1004 SEG 0050/3088)	
		MFC BEGIN = C	
		LENGTH(AH 1601 BK 0000)	