

Straight Line Diagram

Huntingdon 31

January 2025

This document was produced by the Pennsylvania Department of Transportation (PENNDOT) as an internal management tool for State maintained highways and is not to be used for other purposes. The printed information was compiled from the Department's computerized Roadway Management System (RMS) and is subject to change without notice. Use of any or all of the printed information for purposes other than those intended by the Department may not satisfy other accuracy and completeness requirements and the Department does not warrant that such printed information is accurate or complete.

ROADWAY MANAGEMENT SYSTEM INDEX FOR SR'S LOCATED IN THE COUNTY OF HUNTINGDON

SR	BGN	PAGE	END	PAGE	SR	BGN	PAGE	END	PAGE	SR	BGN	PAGE	END	PAGE
00222		1		12	2012		228		229	3049		324		324
00266		13		35	2013		230		231	3051		325		325
00355		36		41	2014		232		232	3053		326		326
00445		42		48	2015		233		235	4001		327		327
01033		49		51	2016		236		237	4002		328		329
03055		52		64	2017		238		242	4003		330		330
03550		65		68	2018		243		243	4004		331		334
04222		69		69	2019		244		246	4005		335		337
04533		70		73	2020		247		247	4006		338		338
04755		74		78	2021		248		249	4007		339		341
05222		79		91	2022		250		251	4008		342		343
05550		92		96	2023		252		252	4009		344		345
06411		97		99	2024		253		253	4010		346		346
06555	100		114		2025		254		254	4011		347		347
07477	115		123		2026		255		255	4012		348		348
08229	124		131		2028		256		256	4013		349		351
09133	132		139		3001		257		259	4014		352		352
09944	140		153		3002		260		260	4015		353		354
10001	154		159		3003		261		262	4016		355		355
10022	160		160		3004		263		263	4017		356		357
10033	161		163		3005		264		265	4018		358		358
10044	164		164		3006		266		267	4019		359		359
10055	165		168		3007		268		268	4021		360		360
10066	169		171		3008		269		269	4023		361		363
10077	172		173		3009		270		270	4025		364		366
10088	174		175		3010		271		271	4027		367		367
10099	176		178		3011		272		273	4029		368		368
10100	179		179		3012		274		274	4031		369		369
10111	180		182		3013		275		275	8004		370		371
10133	183		185		3014		276		277	8006		372		372
10155	186		187		3015		278		278					
10177	188		188		3016		279		279					
10199	189		191		3017		280		282					
10221	192		192		3018		283		283					
10233	193		195		3019		284		288					
10255	196		197		3020		289		289					
10277	198		199		3021		290		292					
10299	200		202		3023		293		294					
10331	203		203		3025		295		296					
20001	204		205		3027		297		299					
20002	206		206		3029		300		305					
20003	207		207		3031		306		306					
20004	208		210		3033		307		310					
20005	211		214		3035		311		312					
20006	215		216		3037		313		315					
20007	217		217		3039		316		318					
20008	218		219		3041		319		319					
20009	220		224		3043		320		321					
20100	225		226		3045		322		322					
20111	227		227		3047		323		323					



December 30, 2024

Pennsylvania State Roads - Straight Line Diagrams

Contained within this document are the 2025 Pennsylvania Straight Line Diagrams (SLDs) for State Routes by county within a particular PennDOT district. At the end of each year, PennDOT takes a snapshot of its current SLD database and creates PDF files from the SLD snapshot. The SLDs are a graphical representation of State Routes (SRs) that PennDOT maintains. The information shown on the SLD is generated from data found in PennDOT's Roadway Management System (RMS) database. The data from RMS is constantly being updated to match actual roadway inventory data found on Pennsylvania's state highways. PennDOT's SR system is explained briefly in this document along with symbol definitions for each type of roadway feature or attribute found on the SLD. This PDF version of the SLD contains an individual county list of all state roads found in that county. The SRs found on the list are linked to the actual pages that show the individual SLDs. To find an SLD for a particular road that you want, simply point to that road on the SR index list and click on it to jump to the beginning page of that SLD.

If you have any questions or comments concerning information found in this document, please contact Ty Reed, Chief, Roadway Inventory and Testing Unit, Asset Management Division, Bureau of Operations, by calling (717) 787-7294.

Additional information on state owned highways is available from your local PENNDOT Engineering District Office, RMS Unit, RMS Coordinator.

Straight Line Diagram Disclaimer: This document is for informational purposes only and may be viewed by anyone. No part of the information contained in this document may be altered or redistributed without prior written consent of PENNDOT. Straight Line Diagram information is provided "as is" without warranty of any kind, either expressed or implied. This information could include technical inaccuracies or errors of omission. Changes may be made periodically to the information herein.

Copyright © 2024 by the Commonwealth of Pennsylvania. All rights reserved.



Asset Management Division

Mission Statement

To protect and preserve Pennsylvania's infrastructure by providing meaningful, timely, and accurate pavement and roadway management, design, standards, strategies, inventory and condition, as well as fair, consistent and efficient application of Commonwealth laws and regulations.

CUSTOMER SERVICE RATING FORM

Straight Line Diagram (SLD) – Customer Service Rating

As means to improve customer service, we would like you to rate the product/ service you have received, by circling a “grade” from “A” (excellent) to “E” (fail).

A B C D E

If your rating is not an “A,” please let us know what we could do better.

Name and Organization (optional)

Thank You.

(Fold along line, and tape or staple together before mailing)

(Cut along dashed line)

Bureau of Operations
Asset Management Division – PennDOT Annex
907 Elmerton Avenue
Harrisburg, PA 17110
ATTN: Ty Reed

PENNSYLVANIA DEPARTMENT OF TRANSPORTATION

Bureau of Operations, Asset Management Division

Location Referencing System (LRS) – Definitions, Uses & Testing

The Department's LRS, implemented in 1987, is the mechanism to designate the State highway network, to define roadway lengths, locations, and route connectivity, and to serve as the basis for the collection, storage, and integration of roadway information.

An LRS key is a unique series of numbers that identifies the location of each point or feature along a State route. The fourteen digit number is an integral part of the Roadway Management System (RMS) where roadway data is stored. 07/4016/0100/0857 is an example of an LRS key, which identifies County (CO) = 07, State Route (SR) = 4016, Segment (SEG) = 0100, and Offset = 0857.

County (CO)

Each of Pennsylvania's sixty-seven counties is identified by a number.

Name	#	Name	#	Name	#	Name	#
Adams	1	Clinton	18	Lackawanna	35	Potter	52
Allegheny	2	Columbia	19	Lancaster	36	Schuylkill	53
Armstrong	3	Crawford	20	Lawrence	37	Snyder	54
Beaver	4	Cumberland	21	Lebanon	38	Somerset	55
Bedford	5	Dauphin	22	Lehigh	39	Sullivan	56
Berks	6	Delaware	23	Luzerne	40	Susquehanna	57
Blair	7	Elk	24	Lycoming	41	Tioga	58
Bradford	8	Erie	25	McKean	42	Union	59
Bucks	9	Fayette	26	Mercer	43	Venango	60
Butler	10	Forest	27	Mifflin	44	Warren	61
Cambria	11	Franklin	28	Monroe	45	Washington	62
Cameron	12	Fulton	29	Montgomery	46	Wayne	63
Carbon	13	Greene	30	Montour	47	Westmoreland	64
Centre	14	Huntingdon	31	Northampton	48	Wyoming	65
Chester	15	Indiana	32	Northumberland	49	York	66
Clarion	16	Jefferson	33	Perry	50	Philadelphia	67
Clearfield	17	Juniata	34	Pike	51		

State Route (SR)

State Routes (SR's) are identified by four-digit numbers. SR numbers are assigned as follows:

- | | |
|--|-----------|
| 1. Traffic Routes: Routes designated as Interstates, US or PA Routes | 0001-0999 |
| 2. Quadrant Routes (Non-Traffic Routes) | 1001-4999 |
| 3. Relocated Traffic Routes | 6000-6999 |
| 4. Turned Back, Abandoned, or Null Routes | 7000-7999 |
| 5. Interchanges | 8001-8999 |
| 6. WYE's | 9101-9199 |
| 7. Rest Areas | 9201-9299 |
| 8. Truck Escape Ramps | 9301-9399 |
| 9. Others | 9401-9499 |
| 10. Park and Rides | 9501-9599 |

Even/Odd Convention: Even numbers are typically given to SR's in the East/West direction, and odd numbers to SR's that run North/South. This convention applies to Interstate Routes (except those that are Beltways or Spurs), and Quadrant Routes. This convention may or may not apply to PA or US Traffic Routes.

Hierarchy: If two or more traffic routes occupy the same section of roadway, the SR number is based on the "higher" type route, according to the following hierarchy. If the traffic routes are the same hierarchy class, then the SR number is assigned the lower numbered traffic route (Figure 1).

1. Interstates
2. U.S. Routes
3. PA Routes
4. Quadrant Routes

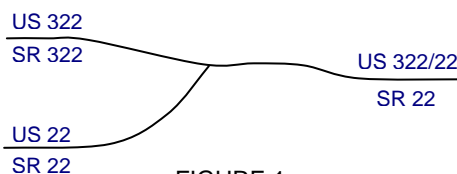


FIGURE 1

Other Numbering Conventions:

1. The first digit of a quadrant route is based on which quadrant of the county the route is located, as shown in the following diagram (Figure 2).
2. The last three digits of a Relocated Traffic Route are the same as the Traffic Route that was relocated.
3. Interchanges are numbered sequentially. Odd numbers are given to interchanges along SR's in the North/South direction; even numbers are given to interchanges along SR's in the East/West direction (Figure 3).
4. WYE's are given odd numbers if the connecting SR is odd numbered, and even numbers if the connecting SR is even numbered.
5. Rest Areas or Truck Escape Ramps are given odd numbers if they connect to the Southbound or Westbound side of an SR, and even numbers if they connect to the Northbound or Eastbound side.

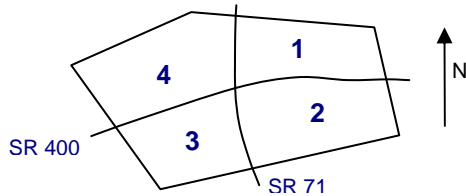


FIGURE 2

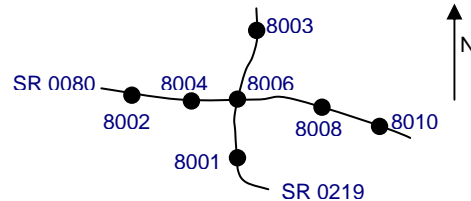


FIGURE 3

Segment (SEG)

State routes are divided into segments, which are approximately one-half mile long, and are identified by a four-digit number. Segment begin and end points are placed at physical features where possible. Segment numbers increase in the North or East direction, and typically by 10's (Figure 4). Segments are even numbered on undivided roadways, and in the Northbound or Eastbound direction of divided roadways. Segments are odd numbered in the Southbound or Westbound direction of divided roadways (Figure 5). Interstate segments are associated with the mile posts (Figure 6).

Undivided Roadways

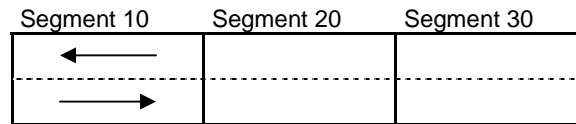


FIGURE 4

Divided Roadways

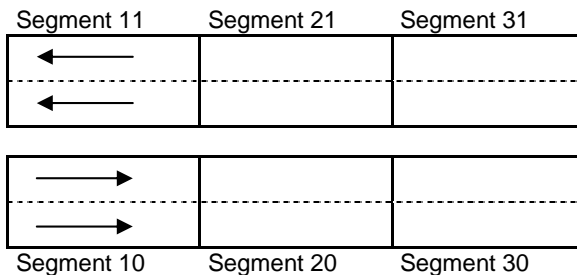


FIGURE 5

Interstate Roadways

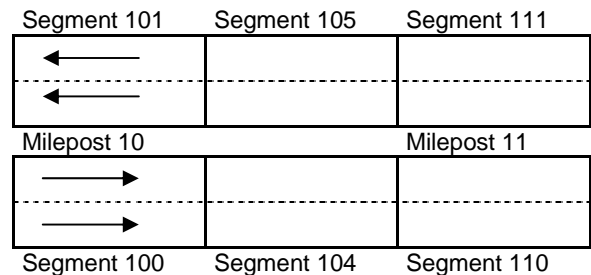


FIGURE 6

Turned Back, Abandoned, and Null Segments are given numbers in the range of 7000-7999. For two coinciding State routes, the route with "lower" hierarchy is "nulled."

Segment numbering restarts on Traffic Routes at County boundaries, except Interstates (Figure 7).

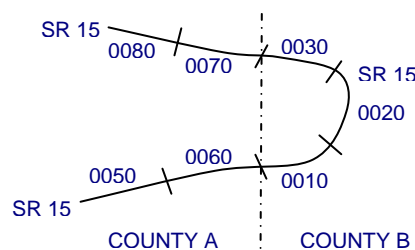


FIGURE 7

Offset

The offset, a subdivision of the segment, is the distance (in feet) from the beginning of the segment, expressed as a four-digit number. Offsets are measured in the increasing segment direction.

Segment Markers

Segment markers, which allow for easy identification of the LRS location on the State highway system, indicate the State route and segment number at the point that each segment is entered. If the beginning of a segment occurs at a physical feature, then the point of reference is at the physical feature and not the sign. At intersections, signs are used to identify beginning or ending State routes or segments.



Users of the LRS

Locations of all intersections, structures, and other points of interest are field verified and inventoried in the RMS. This information can be displayed on Straight Line Diagrams (SLD's) which can be viewed in the RMS, or hardcopy form. SLD books are refreshed and printed annually for distribution to the Department's District and County offices, as well as too many external entities.

A list of those within the Department that use the LRS to identify locations in the RMS and in the field includes personnel from the following organizations: Pavement Testing, County Maintenance, Traffic, Design, Surveys, Construction, Bridge, Permits, Crash Review, Planning and Programming, Posted & Bonded Roads, Tort Liability, and Emergency Management.

Users outside the Department include: County & Municipal governments, County 911, Planning Commissions, Federal Highway Administration, State & Local Police, Local Emergency Management, Delivery Services (UPS, Fed Ex, etc.), Fire Departments, Utility Companies, Contractors, and Consultants.

Without segment markers located in the field, all of these users would have to rely solely on the SLD, which would be extremely cumbersome at best and impossible for some.

Verification, QA & QC

In order to assure that LRS information is indicated properly in the RMS, on SLD's, and in the field, LRS Quality Assurance (QA) and Quality Commitment (QC) programs are performed each year. The Bureau of Operations, Asset Management Division, Roadway Inventory & Testing Unit (RITU) performs all Statewide QC testing. Field verification and QA is also performed by RITS, except in Engineering Districts 2-0, 11-0, and 12-0, where it is done "in-house." Each Engineering District is responsible for its own LRS completeness and maintenance with respect to the RMS.









































Twenty percent of each county is field tested annually as part of the QA program, and five percent of each county is tested for the annual QC program. The goal of the QC program is to maintain at least 90% accuracy between the RMS and the actual field locations of highway features. Annual QC ratings are developed and reported to the Engineering Districts.

Field testing is performed by two-person teams (a permanent employee that operates the test, and a temporary employee that drives the device) with the use of vans equipped with an on-board computer and a Data Measurement Subsystem. Testing is typically performed during the months of April through November.

Vehicle location and roadway features are displayed on the van's computer screen in SLD format, and the software accepts operator inputs verifying or modifying roadway feature locations, as well as comments. Though the system can function at greater speed, test speeds are typically less than 25 mph to ensure accuracy.

There are five categories of information that is verified and/or modified:

1. State Route Length
2. Segment Length
3. Roadway Geometry (lane count, pavement & shoulder types & widths)
4. Intersecting Feature Location (intersections & bridges)
5. Segment Marker Location

 SEGMENT MARKER	 AHEAD LEFT INTER STATE OWNED	 RAILROAD CROSSING	 INTERSTATE MILEPOST
 TURNBACK	 AHEAD LEFT INTER NON-STATE	 RAILROAD OVER-PASS	 MFC BEGIN
 NULL	 AHEAD RIGHT INTE STATE OWNED	 OVER-PASS	 MUNICIPAL BOUNDARY
 UNDIVIDED HIGHWAY	 AHEAD RIGHT INTE NON-STATE	 BRIDGE END	 VILLAGE BEGIN
 PHYSICALLY DIVIDED	 BACK LEFT INTER STATE OWNED	 BRIDGE BEGIN	AH - LENGTH FORWARD TO NEXT SEGMENT BEGIN BK - LENGTH BACK WARD TO PREVIOUS SEGMENT BEGIN
 PAINT DIVIDED	 BACK LEFT INTER NON-STATE	 TUNNEL	
 INTERSECTION AHEAD	 BACK RIGHT INTER STATE OWNED	 SIGN STRUCTURE	MFC - MAINTENANCE FUNCTIONAL CLASS A = INTERSTATE B = EXPRESSWAY AND/OR PRINCIPLE ARTERIAL C = MINOR ARTERIAL D = COLLECTOR E = LOCAL ACCESS F = INTERCHANGE RAMP
 INTERSECTION BACK	 BACK RIGHT INTER NON-STATE	 P3 BRIDGE	
 REFERENCE AHEAD/BACK	 T-LEFT INTERSEC STATE OWNED	 RETAINING WALL	
 DIVIDED CONNECTOR	 T-LEFT INTERSEC NON-STATE	 BRIDGE/CULVERT UNDER FILL	NULL AND TURNBACK SEGMENTS ARE DISPLAYED IN THE DEPARTMENT'S ROADWAY MANAGEMENT SYSTEM (RMS) AS 100 FEET IN LENGTH. ACTUAL SEGMENT AND SECTION LENGTHS MAY VARY SIGNIFICANTLY
 CROSS INTERSEC STATE OWNED	 T-RIGHT INTERSEC STATE OWNED	 PIPE (STAMPP)	
 CROSS INTERSEC NON-STATE	 T-RIGHT INTERSEC NON-STATE	 ROTARY INTERSEC	

STRAIGHT LINE DIAGRAM (SLD) ANNUAL REFRESH ATTRIBUTE KEY PAGE 2 OF 2

[illegible]

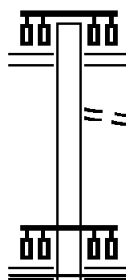
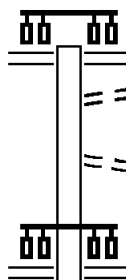
EXTRACT DATE: 12/28/2024 ROADWAY MANAGEMENT SYSTEM PAGE NUMBER: 372
PRINT DATE: 12/30/2024 SLD COUNTY/SR - ANNUAL PRINT COUNTY: HUNTINGDON

DIR: N TOTAL LEN: .241 MI. DIST: 09-5 SR: 8006
LEFT MUN: SMITHFIELD T RIGHT MUN: SMITHFIELD T

001273 FT

000647 FT

000000 FT



001273 FT BK-HUNTINGDON (31)
WILLIAM PENN HW
(SR0022 SEG 0260/0832)

0510/0626 TO 0022/0260 SH
0510/0550 (CONN)
FROM 3035/0070 SH
0510/0181 (CONN)
000647 FT 1 0 00055 7 00 0000+00
FAIRGROUNDS RD
(SR3035 SEG 0070/0285)

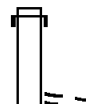
5 0510/0000 LENGTH(AH 0626 BK 0647)

0500/0647 FAIRGROUNDS RD
(SR3035 SEG 0070/0285)
FROM 0022/0260 SH
0500/0105 (CONN)
000000 FT 1 0 00055 7 00 0006+98
NC RAMP RD
WILLIAM PENN HW
(SR0022 SEG 0260/0832)

5 0500/0000 MFC BEGIN = F
LENGTH(AH 0647 BK 0000)

EXTRACT DATE: 12/28/2024 ROADWAY MANAGEMENT SYSTEM PAGE NUMBER: 371
PRINT DATE: 12/30/2024 SLD COUNTY/SR - ANNUAL PRINT COUNTY: HUNTINGDON
DIR: N TOTAL LEN: .560 MI. DIST: 09-5 SR: 8004
LEFT MUN: SMITHFIELD T RIGHT MUN: SMITHFIELD T

002959 FT



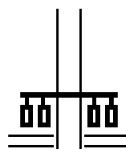
002959 FT
INTER-AHD WILLIAM PENN HW
0754/0717 (SR0022 SEG 0230/0460)
FROM 0026/0350 SH
0754/0102 (CONN)

EXTRACT DATE: 12/28/2024 ROADWAY MANAGEMENT SYSTEM PAGE NUMBER: 370
PRINT DATE: 12/30/2024 SLD COUNTY/SR - ANNUAL PRINT COUNTY: HUNTINGDON

DIR: N TOTAL LEN: .560 MI.
LEFT MUN: SMITHFIELD T

DIST: 09-5 SR: 8004
RIGHT MUN: SMITHFIELD T

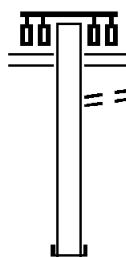
002242 FT



002242 FT 0 0 00000 0 00 0000+00
NC RAMP A EAST RD
RIDGE RD
(SR0026 SEG 0350/0718)

0754/0000 LENGTH(AH 0717 BK 0701)

001541 FT

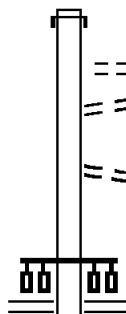


RIDGE RD
(SR0026 SEG 0350/0718)
0752/0701 TO 0026/0350 SH
0752/0608 (CONN)

001541 FT 1 0 00055 2 03 0000+00
NC RAMP A WEST RD
INTER-BK WILLIAM PENN HW
(SR0022 SEG 0230/0325)

0752/0000 LENGTH(AH 0701 BK 0808)

000733 FT

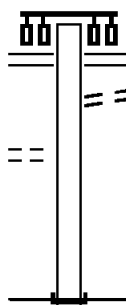


INTER-AHD WILLIAM PENN HW
0254/0808 (SR0022 SEG 0221/1220)
PRIVATE DR (PENNDOT 9-5)
0254/0337 (PRDR)
LC TO PRIVATE DR (9-5)
0254/0129 (CONN)
FROM 0026/0360 SH
0254/0085 (CONN)
000733 FT 0 0 00000 0 00 0000+00
NC RAMP B WEST RD
RIDGE RD
(SR0026 SEG 0360/0344)

0254/0000 LENGTH(AH 0808 BK 0733)

PRIVATE DR (PENNDOT 9-5
(PRDR)

0252/0405
000000 FT



RIDGE RD
(SR0026 SEG 0360/0344)
0252/0733 TO 0026/0360 SH
0252/0585 (CONN)

000000 FT 0 0 00000 0 00 0000+00
NC RAMP B EAST RD
INTER-BK WILLIAM PENN HW
(SR0022 SEG 0221/1400)
MFC BEGIN = F

0252/0000 LENGTH(AH 0733 BK 0000)

EXTRACT DATE: 12/28/2024 ROADWAY MANAGEMENT SYSTEM PAGE NUMBER: 369
PRINT DATE: 12/30/2024 SLD COUNTY/SR - ANNUAL PRINT COUNTY: HUNTINGDON

DIR: B TOTAL LEN: .958 MI. DIST: 09-5 SR: 4031
LEFT MUN: FRANKLIN T RIGHT MUN: FRANKLIN T

CAMPBELL LN
(PRDR)

005057 FT

005057 FT
INTER-AHD MARENGO RD
0020/3507 (TWP)

0020/1810

001550 FT

0020/0033 BMS EN 31/4031/0020/0000
001550 FT 2 0 31091 0 00 0015+64
BEAVER BRANCH
BMSBG 31/4031/0020/0000
5 0020/0000 LENGTH(AH 3507 BK 1550)
FURNACE LN
(PRDR)
0010/1355 BMS EN 31/4031/0010/1190
0010/1216 2 0 31091 0 00 0011+95
SPRUCE CREEK
0010/1190 BMSBG 31/4031/0010/1190
JOHNSON RD
0010/1014 (T552)

000000 FT

000000 FT 2 0 31091 0 00 0000+00
NC MA MARENGO RD
SPRUCE CREEK RD
(SRO045 SEG 0250/1353)
MFC BEGIN = E
5 0010/0000 LENGTH(AH 1550 BK 0000)

EXTRACT DATE: 12/28/2024 ROADWAY MANAGEMENT SYSTEM PAGE NUMBER: 368
PRINT DATE: 12/30/2024 SLD COUNTY/SR - ANNUAL PRINT COUNTY: HUNTINGDON
DIR: B TOTAL LEN: .000 MI. DIST: 09-5 SR: 4029
LEFT MUN: WARRIORS MARK T RIGHT MUN: WARRIORS MARK T

000000 FT
000000 FT



000000 FT
7020/0000 LENGTH(AH 1791 BK 2445)
000000 FT
7010/0000 LENGTH(AH 2445 BK 0000)

EXTRACT DATE: 12/28/2024 ROADWAY MANAGEMENT SYSTEM PAGE NUMBER: 367
PRINT DATE: 12/30/2024 SLD COUNTY/SR - ANNUAL PRINT COUNTY: HUNTINGDON
DIR: B TOTAL LEN: .000 MI. DIST: 09-5 SR: 4027
LEFT MUN: WARRIORS MARK T RIGHT MUN: WARRIORS MARK T

000000 FT
000000 FT



000000 FT
7020/0000 LENGTH(AH 2811 BK 2685)
000000 FT
7010/0000 LENGTH(AH 2685 BK 0000)

EXTRACT DATE: 12/28/2024 ROADWAY MANAGEMENT SYSTEM PAGE NUMBER: 366
PRINT DATE: 12/30/2024 SLD COUNTY/SR - ANNUAL PRINT COUNTY: HUNTINGDON

DIR: B TOTAL LEN: 5.633 MI. DIST: 09-5 SR: 4025
LEFT MUN: WARRIORS MARK T RIGHT MUN: WARRIORS MARK T

REESE LN
(T550)

029742 FT

0120/0268
028173 FT

025097 FT

==

029742 FT
INTER-AHD HALF MOON VALLEY RD
(SR0550 SEG 0160/0000)
CENTRE LINE RD
0120/1569 (SR0550 SEG 0160/0000)

028173 FT 2 0 31071 0 01 0296+00
5 0120/0000 LENGTH(AH 1569 BK 3076)

025097 FT 2 0 31071 0 01 0264+96

EXTRACT DATE: 12/28/2024 ROADWAY MANAGEMENT SYSTEM PAGE NUMBER: 365
PRINT DATE: 12/30/2024 SLD COUNTY/SR - ANNUAL PRINT COUNTY: HUNTINGDON

DIR: B TOTAL LEN: 5.633 MI. DIST: 09-5 SR: 4025
LEFT MUN: WARRIORS MARK T RIGHT MUN: WARRIORS MARK T

022418 FT

022418 FT 2 0 31071 0 01 0238+33

VILLAGE: SPRING MOUNT

WARRIORS MARK PATH RD

(SR0350 SEG 0090/2241)

0100/0000 LENGTH(AH 2679 BK 1094)

021324 FT

021324 FT 2 0 31071 0 01 0227+44

0090/0000 LENGTH(AH 1094 BK 2702)

018622 FT

018622 FT 2 0 31071 0 01 0200+19

0080/0000 LENGTH(AH 2702 BK 1499)

017123 FT

017123 FT 2 0 31071 0 01 0184+99

0070/0000 LENGTH(AH 1499 BK 3756)

013367 FT

013367 FT 2 0 31071 0 01 0147+67

0060/0000 LENGTH(AH 3756 BK 2284)

EXTRACT DATE: 12/28/2024 ROADWAY MANAGEMENT SYSTEM PAGE NUMBER: 364
PRINT DATE: 12/30/2024 SLD COUNTY/SR - ANNUAL PRINT COUNTY: HUNTINGDON

DIR: B TOTAL LEN: 5.633 MI. DIST: 09-5 SR: 4025
LEFT MUN: WARRIORS MARK T RIGHT MUN: WARRIORS MARK T

MORRISSEY LN
(PRDR)

0050/0587 ==
011083 FT

011083 FT 2 0 31071 0 01 0124+59
STIVER RD
(T544)

== S 0050/0000 LENGTH(AH 2284 BK 3045)

008038 FT

008038 FT 2 0 31071 0 01 0094+14
S 0040/0000 LENGTH(AH 3045 BK 3437)

004601 FT

004601 FT 2 0 31071 0 01 0059+77
S 0030/0000 LENGTH(AH 3437 BK 1861)

002740 FT

002740 FT 2 0 31071 0 01 0041+74
S 0020/0000 LENGTH(AH 1861 BK 2740)

000000 FT

000000 FT 2 0 31071 0 00 0000+00
PENNINGTON RD
(SR0550 SEG 0030/0000)

PENNINGTON RD
(SR0550 SEG 0030/0000) 0010/0000

NC RIDGE RD
MFC BEGIN = E
S 0010/0000 LENGTH(AH 2740 BK 0000)

EXTRACT DATE: 12/28/2024 ROADWAY MANAGEMENT SYSTEM PAGE NUMBER: 363
PRINT DATE: 12/30/2024 SLD COUNTY/SR - ANNUAL PRINT COUNTY: HUNTINGDON
DIR: B TOTAL LEN: 4.543 MI. DIST: 09-5 SR: 4023
LEFT MUN: WARRIORS MARK T RIGHT MUN: WARRIORS MARK T

023985 FT

023985 FT PENNINGTON RD

EXTRACT DATE: 12/28/2024 ROADWAY MANAGEMENT SYSTEM PAGE NUMBER: 362
PRINT DATE: 12/30/2024 SLD COUNTY/SR - ANNUAL PRINT COUNTY: HUNTINGDON

DIR: B TOTAL LEN: 4.543 MI. DIST: 09-5 SR: 4023
LEFT MUN: WARRIORS MARK T RIGHT MUN: WARRIORS MARK T

PENNINGTON RD (SR0550 SEG 0090/0000)	0110/2627	==	0110/2627	(SR0550 SEG 0090/0000) BURKET RD (T541)
021358 FT			021358 FT	2 0 31070 0 00 0210+00 5 0110/0000 LENGTH(AH 2627 BK 2500)
018858 FT			018858 FT	2 0 31070 0 00 0184+88 5 0100/0000 LENGTH(AH 2500 BK 3588)
015270 FT			015270 FT	2 0 31070 0 00 0149+00 FULCOMER LN (T532) 5 0090/0000 LENGTH(AH 3588 BK 1826)
013444 FT			013444 FT	2 0 31070 0 00 0131+00 5 0080/0000 LENGTH(AH 1826 BK 1504)
011940 FT			011940 FT	2 0 31070 0 00 0116+00 5 0070/0000 LENGTH(AH 1504 BK 1355)

EXTRACT DATE: 12/28/2024 ROADWAY MANAGEMENT SYSTEM PAGE NUMBER: 361
PRINT DATE: 12/30/2024 SLD COUNTY/SR - ANNUAL PRINT COUNTY: HUNTINGDON

DIR: B TOTAL LEN: 4.543 MI. DIST: 09-5 SR: 4023
LEFT MUN: WARRIORS MARK T RIGHT MUN: WARRIORS MARK T

010585 FT

010585 FT 2 0 31070 0 00 0102+59

KNARR RD

(T528)

==

5 0060/0000 LENGTH(AH 1355 BK 2724)

007861 FT

007861 FT 2 0 31070 0 00 0075+00

5 0050/0000 LENGTH(AH 2724 BK 2501)

005360 FT

005360 FT 2 0 31070 0 00 0050+00

5 0040/0000 LENGTH(AH 2501 BK 2488)

002872 FT

002872 FT 2 0 31070 0 00 0025+25

5 0030/0000 LENGTH(AH 2488 BK 2525)

000347 FT

000347 FT 2 0 31070 0 00 0000+00

DRY HOLLOW RD

(T534)

==

5 0020/0000 LENGTH(AH 2525 BK 0347)

000000 FT

000000 FT 2 0 31070 1 00 0000+00

BIRMINGHAM PK

(SR0453 SEG 0110/2788)

NC HUNDRED SPRINGS RD

MFC BEGIN = E

BIRMINGHAM PK
(SR0453 SEG 0110/2788) 0010/0000

5 0010/0000 LENGTH(AH 0347 BK 0000)

EXTRACT DATE: 12/28/2024 ROADWAY MANAGEMENT SYSTEM PAGE NUMBER: 360
PRINT DATE: 12/30/2024 SLD COUNTY/SR - ANNUAL PRINT COUNTY: HUNTINGDON

DIR: B TOTAL LEN: 1.578 MI. DIST: 09-5 SR: 4021
LEFT MUN: SPRUCE CREEK T RIGHT MUN: SPRUCE CREEK T

EDEN HILL RD 008330 FT
(SR4017 SEG 0050/0000) 0030/1694

006636 FT

EDEN RD
(T514)

0020/0677
003636 FT

NES&LCO UNION FURNACE Q
(PRDR) 0010/0548

LINESTONE RD
(PRDR) 0010/0307
000000 FT

008330 FT EDEN HILL RD
0030/1694 (SR4017 SEG 0050/0000)

006636 FT 2 0 31061 0 00 0058+15
0030/0000 LENGTH(AH 1694 BK 3000)

003636 FT 2 0 31060 0 00 0028+15
GENSIMORE LN
(T517)
0020/0000 LENGTH(AH 3000 BK 3636)

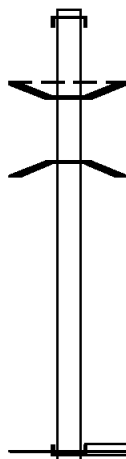
0010/0548 (APRA) NES&LCO UNION FU
0010/0482 (AAR 506520K)#TRKS 02

000000 FT 2 0 31060 0 00 0000+70
NC JOHNSON HILL RD
INTER-BK PEMBERTON RD
(SR1013 SEG 0370/1175)
MFC BEGIN = E
BK-BLAIR (07)
0010/0000 LENGTH(AH 3636 BK 0000)

EXTRACT DATE: 12/28/2024 ROADWAY MANAGEMENT SYSTEM PAGE NUMBER: 359
PRINT DATE: 12/30/2024 SLD COUNTY/SR - ANNUAL PRINT COUNTY: HUNTINGDON

DIR: B TOTAL LEN: .424 MI. DIST: 09-5 SR: 4019
LEFT MUN: TYRONE T RIGHT MUN: TYRONE T

002240 FT



002240 FT AH-BLAIR (07)
INTER-AHD UNION FURNACE RD
0012/2240 (SR1010 SEG 0012/0693)
BMSSEN 31/4019/0012/1711
TYRONE
0012/1738 MORRIS T
0 00000 0 0 0000+00
ARCH SPRING RUN
0012/1711 BMSBG 31/4019/0012/1711

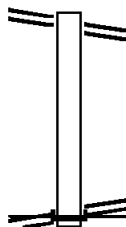
000000 FT

000000 FT 0 0 00000 0 00 0000+00
NC UN ION FURNACE RD
UNION FURNACE RD
INTER-BK (SR4006 SEG 0020/0000)
SHOVEL WORKS RD
(SR4006 SEG 0020/0000)
MFC BEGIN = E
0012/0000 LENGTH(AH 2240 BK 0000)

EXTRACT DATE: 12/28/2024 ROADWAY MANAGEMENT SYSTEM PAGE NUMBER: 358
 PRINT DATE: 12/30/2024 SLD COUNTY/SR - ANNUAL PRINT COUNTY: HUNTINGDON
 DIR: B TOTAL LEN: .062 MI. DIST: 09-5 SR: 4018
 LEFT MUN: PORTER T RIGHT MUN: PORTER T

BRIDGE ST 000325 FT
 (SR0305 SEG 0010/0329) 0010/0325
 000000 FT

WILLIAM PENN HW
 (SR0022 SEG 0120/0000) 0010/0000



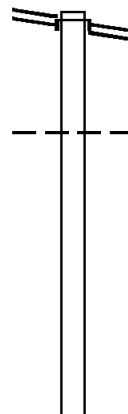
000325 FT BRIDGE ST
 0010/0325 (SR0305 SEG 0010/0329)
 000000 FT 0 0 00000 0 00 0000+00
 WILLIAM PENN HW
 (SR0022 SEG 0120/0000)
 NC SR 4018 SH
 INTER-BK LOOP RD
 (T616)
 MFC BEGIN = E
 0010/0000 LENGTH(AH 0325 BK 0000)

EXTRACT DATE: 12/28/2024 ROADWAY MANAGEMENT SYSTEM PAGE NUMBER: 357
PRINT DATE: 12/30/2024 SLD COUNTY/SR - ANNUAL PRINT COUNTY: HUNTINGDON
DIR: B TOTAL LEN: 3.143 MI. DIST: 09-5 SR: 4017
LEFT MUN: WARRIORS MARK T RIGHT MUN: WARRIORS MARK T

016595 FT
HUNTINGDON FURNACE RD
(SR4013 SEG 0050/0000) 0080/2543

014052 FT

2 0 31058 0 00 0120+00 012015 FT
EDEN RD



016595 FT
INTER-AHD KEEFERTOWN RD
(T537)
0080/2543 HUNTINGDON FURNACE RD
(SR4013 SEG 0050/0000)

0080/1111 WARRIORS MARK
SPRUCE CREEK T

014052 FT 2 0 31058 0 00 0140+38
5 0080/0000 LENGTH(AH 2543 BK 2037)

012015 FT

EXTRACT DATE: 12/28/2024 ROADWAY MANAGEMENT SYSTEM PAGE NUMBER: 356
PRINT DATE: 12/30/2024 SLD COUNTY/SR - ANNUAL PRINT COUNTY: HUNTINGDON

DIR: B TOTAL LEN: 3.143 MI.
LEFT MUN: SPRUCE CREEK T

DIST: 09-5 SR: 4017
RIGHT MUN: SPRUCE CREEK T

(T514)	0070/0000	==	5 0070/0000 LENGTH(AH 2037 BK 0973)
	011042 FT		011042 FT 2 0 31058 0 00 0110+33
			5 0060/0000 LENGTH(AH 0973 BK 2717)
2 0 31058 0 00 0083+38 008325 FT			008325 FT
JOHNSON HILL RD			
(SR4021 SEG 0030/1694) 0050/0000		=	5 0050/0000 LENGTH(AH 2717 BK 1792)
	006533 FT		006533 FT 2 0 31058 0 00 0065+46
			5 0040/0000 LENGTH(AH 1792 BK 1790)
	004743 FT		004743 FT 2 0 31058 0 00 0047+84
			5 0030/0000 LENGTH(AH 1790 BK 2531)
	002212 FT		002212 FT 2 0 31058 0 00 0022+53
			5 0020/0000 LENGTH(AH 2531 BK 2212)
	000000 FT		000000 FT 2 0 31058 0 00 0000+00
			VILLAGE: SPRUCE CREEK
			NC ED DEN HILL RD
			SPRUCE CREEK RD
			(SR0045 SEG 0070/0167)
			MFC BEGIN = E
			5 0010/0000 LENGTH(AH 2212 BK 0000)

DIR: B MUN: MORRIS T TOTAL LEN: 1.315 MI. DIST: 09-5 SR: 4016
LEFT MUN: MORRIS T RIGHT MUN: MORRIS T

006942 FT
INTER-AHD BIRMINGHAM PK
(SR0453 SEG 0010/0000)
WILLIAM PENN HW
(SR0022 SEG 0078/0000)

```

SR 0022
0030/0364 OP ID 31/0022/0074/0000
0030/0049 BMS EN 31/4016/0030/0000
005308 FT 1 0 00260 0 02 0150+75
SHAFFERS RUN
BMSBG 31/4016/0030/0000
0030/0000 LENGTH (AH 1634 BK 2640)

```

```

0020/0175 BMSSEN 31/4016/0020/0163
1 0 00260 0 02 0126+01
TRIB SHAFFERS RUN
0020/0163 BMSBG 31/4016/0020/0163
002668 FT 1 0 00260 0 02 0124+45
VILLAGE: SHAFFERSVILLE
0020/0000 LENGTH(AH 2640 BK 2668)
0010/2114 BMSSEN 31/4016/0010/2100
1 0 00260 0 02 0118+80
TR. SHAFERS RN
0010/2100 BMSBG 31/4016/0010/2100

```

002668 FT
0020/0000

```

GOODMAN RD
0010/0705 (T482)
000000 FT 0 0 00000 0 00 0000+00
NC SHAFFERSVILLE RD
WILLIAM PENN HW
(SR0022 SEG 0044/1601)
MFC BEGIN = E
0010/0000 LENGTH(AH 2668 BK 0000)

```


EXTRACT DATE: 12/28/2024 ROADWAY MANAGEMENT SYSTEM PAGE NUMBER: 354
PRINT DATE: 12/30/2024 SLD COUNTY/SR - ANNUAL PRINT COUNTY: HUNTINGDON
DIR: B TOTAL LEN: 1.891 MI. DIST: 09-5 SR: 4015
LEFT MUN: FRANKLIN T RIGHT MUN: FRANKLIN T

HUNTINGDON FURNACE RD 009985 FT

009985 FT
INTER-AHD OLD MILL RD

EXTRACT DATE: 12/28/2024 ROADWAY MANAGEMENT SYSTEM PAGE NUMBER: 353
PRINT DATE: 12/30/2024 SLD COUNTY/SR - ANNUAL PRINT COUNTY: HUNTINGDON

DIR: B TOTAL LEN: 1.891 MI.
LEFT MUN: FRANKLIN T

DIST: 09-5 SR: 4015
RIGHT MUN: FRANKLIN T

(SR4013 SEG 0140/0000) 0050/2434

0050/2434 (SR4013 SEG 0140/0000)

007551 FT

0050/0067 BMS EN 31/4015/0050/0000
007551 FT 2 0 31106 0 01 0076+16
VILLAGE: HUNT FURNACE
WARRIORS MARK RUN
BMSBG 31/4015/0050/0000
5 0050/0000 LENGTH(AH 2434 BK 1115)

006436 FT

0040/0052 BMS EN 31/4015/0040/0000
006436 FT 2 0 31106 0 01 0062+05
WARRIORS MARK RUN
BMSBG 31/4015/0040/0000
5 0040/0000 LENGTH(AH 1115 BK 1963)

004473 FT

004473 FT 2 0 31106 0 01 0045+40
5 0030/0000 LENGTH(AH 1963 BK 2772)

001701 FT

001701 FT 2 0 31106 0 01 0017+68
5 0020/0000 LENGTH(AH 2772 BK 1701)

000000 FT

0010/1004 BMS EN 31/4015/0010/0915
2 0 31106 0 00 0009+21
WARRIORS MARK RUN
0010/0915 BMSBG 31/4015/0010/0915
000000 FT 2 0 31106 0 00 0000+00
NC HUNTINGDON FURNACE RD
SPRUCE CREEK RD
(SR0045 SEG 0130/0000)
MFC BEGIN = E
5 0010/0000 LENGTH(AH 1701 BK 0000)

EXTRACT DATE: 12/28/2024 ROADWAY MANAGEMENT SYSTEM PAGE NUMBER: 352
PRINT DATE: 12/30/2024 SLD COUNTY/SR - ANNUAL PRINT COUNTY: HUNTINGDON

DIR: B TOTAL LEN: 1.127 MI. DIST: 09-5 SR: 4014
LEFT MUN: PORTER T RIGHT MUN: PORTER T

005949 FT
BARREE RD
(SR4004 SEG 0020/0527) 0030/1498

004451 FT

RUSSELL RIDGE TRANSPORT
(PRDR) 0020/0900

001653 FT

000000 FT



005949 FT
INTER-AHD MAIN ST
0030/1498 (SR4004 SEG 0020/0527)

004451 FT 2 0 31101 0 00 0045+00
S 0030/0000 LENGTH(AH 1498 BK 2798)

0020/0900 (APRA) RUSSELL RIDGE TR
0020/0648 BMSBN 31/4014/0020/0642
0 0 00000 0 00 0000+00
T FB JUN RIV
0020/0642 BMSBG 31/4014/0020/0642

001653 FT 2 0 31101 0 00 0017+16
S 0020/0000 LENGTH(AH 2798 BK 1653)

000000 FT 2 0 31101 0 00 0000+00
NC MAIN ST
WILLIAM PENN HW
(SR0022 SEG 0080/2290)
MFC BEGIN = D

S 0010/0000 LENGTH(AH 1653 BK 0000)

EXTRACT DATE: 12/28/2024 ROADWAY MANAGEMENT SYSTEM PAGE NUMBER: 351
PRINT DATE: 12/30/2024 SLD COUNTY/SR - ANNUAL PRINT COUNTY: HUNTINGDON

DIR: B TOTAL LEN: 5.814 MI. DIST: 09-5 SR: 4013
LEFT MUN: FRANKLIN T RIGHT MUN: FRANKLIN T

030700 FT

030700 FT WARRIORS MARK PATH RD
0150/1292 (SR0350 SEG 0030/2887)

029408 FT

029408 FT 2 0 31069 0 02 0296+45
S 0150/0000 LENGTH(AH 1292 BK 2840)

026568 FT

026568 FT 2 0 31069 0 02 0268+35
VILLAGE: HUNT. FURNACE
NC OLD MILL RD
HUNTINGDON FURNACE RD
(SR4015 SEG 0050/2434)
S 0140/0000 LENGTH(AH 2840 BK 1367)
0130/1299 BMSBN 31/4013/0130/1249
2 0 31069 0 02 0267+52
WARRIORS MARK RUN
0130/1249 BMSBG 31/4013/0130/1249

025201 FT

025201 FT 2 0 31069 0 02 0255+27
S 0130/0000 LENGTH(AH 1367 BK 2524)

EXTRACT DATE: 12/28/2024 ROADWAY MANAGEMENT SYSTEM PAGE NUMBER: 350
PRINT DATE: 12/30/2024 SLD COUNTY/SR - ANNUAL PRINT COUNTY: HUNTINGDON

DIR: B TOTAL LEN: 5.814 MI. DIST: 09-5 SR: 4013
LEFT MUN: FRANKLIN T RIGHT MUN: FRANKLIN T

022677 FT		022677 FT 2 0 31069 0 02 0229+58 [S] 0120/0000 LENGTH(AH 2524 BK 2103)
020574 FT		020574 FT 2 0 31069 0 02 0208+55 [S] 0110/0000 LENGTH(AH 2103 BK 2282)
2 0 31069 0 02 0185+30 018292 FT CURFMAN RD (T531)	0100/0000 ==	018292 FT [S] 0100/0000 LENGTH(AH 2282 BK 1645) ARCHIE SMITH LN 0090/1231 (PRDR)
016647 FT		016647 FT 2 0 31069 0 02 0168+00 [S] 0090/0000 LENGTH(AH 1645 BK 2424) FRANKLIN 0080/2214 WARRIORS MARK T
BIG DREAM LN (PRDR)	0080/0861 ==	
014223 FT		014223 FT 2 0 31069 0 02 0143+51 [S] 0080/0000 LENGTH(AH 2424 BK 2468)
011755 FT		011755 FT 2 0 31069 0 02 0119+00 [S] 0070/0000 LENGTH(AH 2468 BK 2460) ORE LN 0060/2204 (PRDR)
PENNDOT STOCKPILE #6 (GOVT)	0060/2204 ==	

EXTRACT DATE: 12/28/2024 ROADWAY MANAGEMENT SYSTEM PAGE NUMBER: 349
PRINT DATE: 12/30/2024 SLD COUNTY/SR - ANNUAL PRINT COUNTY: HUNTINGDON

DIR: B TOTAL LEN: 5.814 MI. DIST: 09-5 SR: 4013
LEFT MUN: WARRIORS MARK T RIGHT MUN: WARRIORS MARK T

KEEFERTOWN RD
(T538)

009295 FT

009295 FT 2 0 31069 0 02 0094+10
S 0060/0000 LENGTH(AH 2460 BK 1262)

008033 FT

008033 FT 2 0 31069 0 01 0080+16

0050/0000

EDEN HILL RD
(SR4017 SEG 0080/2543)
S 0050/0000 LENGTH(AH 1262 BK 1239)

006794 FT

006794 FT 2 0 31069 0 01 0068+64
S 0040/0000 LENGTH(AH 1239 BK 1257)

005537 FT

0030/0026 BMS EN 31/4013/0030/0000
005537 FT 2 0 31069 0 01 0055+75
GENSIMORE RN
BMSBG 31/4013/0030/0000
S 0030/0000 LENGTH(AH 1257 BK 2971)

002566 FT

002566 FT 2 0 31069 0 01 0026+43
S 0020/0000 LENGTH(AH 2971 BK 2566)

000000 FT

000000 FT 2 0 31069 0 00 0000+00
NC HUNTINGDON FURNACE RD
BIRMINGHAM PK
(SR0453 SEG 0080/0000)
MFC BEGIN = E
S 0010/0000 LENGTH(AH 2566 BK 0000)

EXTRACT DATE: 12/28/2024 ROADWAY MANAGEMENT SYSTEM PAGE NUMBER: 348
PRINT DATE: 12/30/2024 SLD COUNTY/SR - ANNUAL PRINT COUNTY: HUNTINGDON

DIR: B TOTAL LEN: .375 MI. DIST: 09-5 SR: 4012
LEFT MUN: BIRMINGHAM B RIGHT MUN: BIRMINGHAM B

FURNACE ST
(BORO)

SPRING ST
(BORO)
MARKET ST
(BORO)

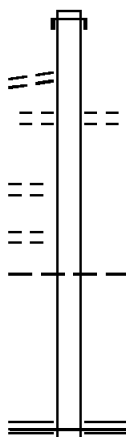
001980 FT

0010/1625

0010/0810

0010/0636

000000 FT



001980 FT
INTER-AHD BUTTERNUT RD
0010/1980 (T315)

NC BUTTERNUT RD
CENTRE AL
0010/1415 (BORO)
NC JUNIATA ST

0010/0422 BIRMINGHAM
WARRIORS MARK T
000000 FT 20 31108 0 00 0000+00
NC TYRONE ST
BIRMINGHAM PK
(SR0453 SEG 0110/0000)
MFC BEGIN = E
0010/0000 LENGTH(AH 1980 BK 0000)

EXTRACT DATE: 12/28/2024 ROADWAY MANAGEMENT SYSTEM PAGE NUMBER: 347
PRINT DATE: 12/30/2024 SLD COUNTY/SR - ANNUAL PRINT COUNTY: HUNTINGDON

DIR: B TOTAL LEN: .660 MI. DIST: 09-5 SR: 4011
LEFT MUN: LOGAN T RIGHT MUN: LOGAN T

003483 FT

003483 FT
INTER-AHD DIAMOND VALLEY RD
(T602)
SNEATH RD
0010/3483 (T504)

000000 FT

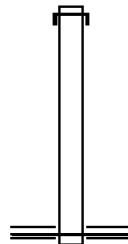
BROOKSIDE RD
(SR4002 SEG 0050/0000) 0010/0000

000000 FT 2 0 31114 0 00 0000+00
NC DIAMOND VALLEY RD
INTER-BK DIAMOND VALLEY RD
(SR4002 SEG 0050/0000)
MFC BEGIN = E
0010/0000 LENGTH(AH 3483 BK 0000)

EXTRACT DATE: 12/28/2024 ROADWAY MANAGEMENT SYSTEM PAGE NUMBER: 346
 PRINT DATE: 12/30/2024 SLD COUNTY/SR - ANNUAL PRINT COUNTY: HUNTINGDON
 DIR: B TOTAL LEN: .260 MI. DIST: 09-5 SR: 4010
 LEFT MUN: FRANKLIN T RIGHT MUN: FRANKLIN T

001374 FT

000000 FT



001374 FT
 INTER-AHD WHITEHALL RD
 0010/1374 (TWP)

000000 FT 2 0 31104 0 00 0000+00
 NC WHITEHALL RD
 SPRUCE CREEK RD
 (SR0045 SEG 0260/0000)
 MFC BEGIN = E
 0010/0000 LENGTH(AH 1374 BK 0000)

EXTRACT DATE: 12/28/2024 ROADWAY MANAGEMENT SYSTEM PAGE NUMBER: 345
PRINT DATE: 12/30/2024 SLD COUNTY/SR - ANNUAL PRINT COUNTY: HUNTINGDON

DIR: B TOTAL LEN: 3.405 MI. DIST: 09-5 SR: 4009
LEFT MUN: WEST T RIGHT MUN: WEST T

017978 FT

017978 FT SHAVERS CREEK RD
0080/2732 (SR0305 SEG 0210/0000)

ORMSBY RD
(T505)

0080/0029
015246 FT

0080/0018 BMS EN 31/4009/0080/0000
015246 FT 2 0 31087 0 01 0152+05
LIGHTNER R C
BMSBG 31/4009/0080/0000
5 0080/0000 LENGTH(AH 2732 BK 2545)

SNEATH RD
(T504)

0070/1195

T SHAVERS CK
STRUCTURE LENGTH 9 FT
0070/1169 BMSID 31/4009/0070/1169

012701 FT

WEST
0070/0519 LOGAN T
012701 FT 2 0 31087 0 01 0126+77
5 0070/0000 LENGTH(AH 2545 BK 2716)

009985 FT

009985 FT 2 0 31087 0 01 0099+60
5 0060/0000 LENGTH(AH 2716 BK 2527)

2 0 31087 0 01 0074+33 007458 FT
WILLOWBROOK RD

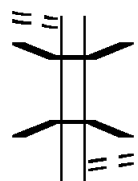
007458 FT

EXTRACT DATE: 12/28/2024 ROADWAY MANAGEMENT SYSTEM PAGE NUMBER: 344
PRINT DATE: 12/30/2024 SLD COUNTY/SR - ANNUAL PRINT COUNTY: HUNTINGDON

DIR: B TOTAL LEN: 3.405 MI. DIST: 09-5 SR: 4009
LEFT MUN: LOGAN T RIGHT MUN: LOGAN T

(T506)

0050/0000



0050/0000 LENGTH(AH 2527 BK 2396)
0040/2066 BMSBN 31/4009/0040/2047
2 0 31087 0 01 0070+70
BR SHAVER CR
0040/2047 BMSBG 31/4009/0040/2047
NELSON RD
0040/1850 (T507)

005062 FT

005062 FT 2 0 31087 0 01 0050+30
MILL RD
(T505)

0040/0000 LENGTH(AH 2396 BK 1456)
LC FOR MILL RD
0030/1338 (TWP)

003606 FT

003606 FT 2 0 31087 0 01 0035+77
0030/0000 LENGTH(AH 1456 BK 2297)

FOR SR 4002 AND 4009
(CONN)
DIAMOND VALLEY RD
(SR4002 SEG 0050/2761)

0020/0255

0020/0140



RBR

001309 FT

RBR

0020/0126 BMSBN 31/4009/0020/0000
001309 FT 2 0 31087 0 00 0013+20
P3
SHAVERS CREEK
0020/0000 BMSBG 31/4009/0020/0000
LENGTH(AH 2297 BK 1309)

000000 FT

000000 FT 2 0 31087 0 00 0000+00
NC DIAMOND VALLEY RD

SHAVERS CREEK RD
(SR0305 SEG 0120/0000)
MFC BEGIN = E
0010/0000 LENGTH(AH 1309 BK 0000)

EXTRACT DATE: 12/28/2024 ROADWAY MANAGEMENT SYSTEM PAGE NUMBER: 343
PRINT DATE: 12/30/2024 SLD COUNTY/SR - ANNUAL PRINT COUNTY: HUNTINGDON

DIR: B TOTAL LEN: 3.519 MI. DIST: 09-5 SR: 4008
LEFT MUN: WARRIORS MARK T RIGHT MUN: WARRIORS MARK T

CLAYBANK LN
(PRDR)

018582 FT

0080/0295
018117 FT

015566 FT

013044 FT



018582 FT
INTER-AHD DRY HOLLOW RD
0080/0465 (TWP)

018117 FT 2 0 31074 0 00 0181+35
S 0080/0000 LENGTH(AH 0465 BK 2551)

015566 FT 2 0 31074 0 00 0155+84
S 0070/0000 LENGTH(AH 2551 BK 2522)

0060/1151 ARBUTUS LN
(PRDR)

013044 FT 2 0 31074 0 00 0130+34
S 0060/0000 LENGTH(AH 2522 BK 2574)

EXTRACT DATE: 12/28/2024 ROADWAY MANAGEMENT SYSTEM PAGE NUMBER: 342
PRINT DATE: 12/30/2024 SLD COUNTY/SR - ANNUAL PRINT COUNTY: HUNTINGDON

DIR: B TOTAL LEN: 3.519 MI. DIST: 09-5 SR: 4008
LEFT MUN: WARRIORS MARK T RIGHT MUN: WARRIORS MARK T

	010470 FT		010470 FT	2 0 31074 0 00 0104+60
				VILLAGE: DUNGARVIN
				NC DRY HOLLOW RD
				DRY HOLLOW RD
				(T534)
			5 0050/0000	LENGTH(AH 2574 BK 2910)
				LC FOR DRY HOLLOW RD
			0040/2793	(CONN)
ON POINT LN (PRDR)	0040/1785	==		
	007560 FT		5 007560 FT	2 0 31074 0 00 0075+50
			5 0040/0000	LENGTH(AH 2910 BK 2487)
	005073 FT		5 005073 FT	2 0 31074 0 00 0050+63
			5 0030/0000	LENGTH(AH 2487 BK 2393)
	002680 FT		5 002680 FT	2 0 31074 0 00 0027+03
			5 0020/0000	LENGTH(AH 2393 BK 2680)
SHAW LN (PRDR)	0010/2423	==		
	0010/1189	==		
HANNAH'S LN (PRDR)	000000 FT		000000 FT	2 0 31074 0 00 0000+00
				NC DUNGARVIN RD
				CENTRE LINE RD
				(SR0550 SEG 0140/0000)
				MFC BEGIN = E
			5 0010/0000	LENGTH(AH 2680 BK 0000)

EXTRACT DATE: 12/28/2024 ROADWAY MANAGEMENT SYSTEM PAGE NUMBER: 341
PRINT DATE: 12/30/2024 SLD COUNTY/SR - ANNUAL PRINT COUNTY: HUNTINGDON

DIR: B TOTAL LEN: 6.647 MI. DIST: 09-5 SR: 4007
LEFT MUN: PETERSBURG B RIGHT MUN: PETERSBURG B

KING ST
(BORO)
HILL ST
(BORO)

WARRIOR RIDGE RD
(T492)

035097 FT

0140/3753

0140/3328

0140/2596

031344 FT

029173 FT

027235 FT

035097 FT
INTER-AHD

0140/3753

0140/3299

0140/2920

DIAMOND ST
(SR0305 SEG 0100/0629)
KING ST
(SR0305 SEG 0100/0629)

HILL ST
(BORO)
PETERSBURG
LOGAN T

031344 FT 2 0 31107 0 00 0037+46
S 0140/0000 LENGTH(AH 3753 BK 2171)

029173 FT 2 0 31107 0 00 0059+87
S 0130/0000 LENGTH(AH 2171 BK 1938)

027235 FT 2 0 31107 0 00 0079+25
S 0120/0000 LENGTH(AH 1938 BK 2519)

EXTRACT DATE: 12/28/2024 ROADWAY MANAGEMENT SYSTEM PAGE NUMBER: 340
PRINT DATE: 12/30/2024 SLD COUNTY/SR - ANNUAL PRINT COUNTY: HUNTINGDON

DIR: B TOTAL LEN: 6.647 MI. DIST: 09-5 SR: 4007
LEFT MUN: LOGAN T RIGHT MUN: LOGAN T

024716 FT

024716 FT 2 0 31107 0 00 0105+11
S 0110/0000 LENGTH(AH 2519 BK 2031)

022685 FT

022685 FT 2 0 31107 0 00 0125+42
S 0100/0000 LENGTH(AH 2031 BK 2300)

020385 FT

020385 FT 2 0 31107 0 00 0148+00
GROVES RD
(T476)
S 0090/0000 LENGTH(AH 2300 BK 2760)

017625 FT

017625 FT 2 0 31107 0 00 0175+60
S 0080/0000 LENGTH(AH 2760 BK 2560)

015065 FT

015065 FT 2 0 31107 0 00 0200+95
S 0070/0000 LENGTH(AH 2560 BK 1824)

013241 FT

LOGAN
ONEIDA T
0060/0116
013241 FT 2 0 31107 0 00 0219+19
S 0060/0000 LENGTH(AH 1824 BK 2669)

EXTRACT DATE: 12/28/2024 ROADWAY MANAGEMENT SYSTEM PAGE NUMBER: 339
PRINT DATE: 12/30/2024 SLD COUNTY/SR - ANNUAL PRINT COUNTY: HUNTINGDON

DIR: B TOTAL LEN: 6.647 MI. DIST: 09-5 SR: 4007
LEFT MUN: ONEIDA T RIGHT MUN: ONEIDA T

010572 FT

010572 FT 2 0 31107 0 00 0245+88
S 0050/0000 LENGTH(AH 2669 BK 2920)

007652 FT

007652 FT 2 0 31107 0 00 0275+08
S 0040/0000 LENGTH(AH 2920 BK 2081)

005571 FT

005571 FT 2 0 31107 0 00 0295+89
S 0030/0000 LENGTH(AH 2081 BK 2854)

002717 FT

002717 FT 2 0 31107 0 00 0324+18
S 0020/0000 LENGTH(AH 2854 BK 2717)

WALNUT LN
(PRDR)

0010/0479
000000 FT

==

000000 FT 2 0 31107 0 00 0351+45
NC PE TERSBURG PK
COLD SPRINGS RD
(SR1009 SEG 0070/0000)
MFC BEGIN = E
S 0010/0000 LENGTH(AH 2717 BK 0000)

EXTRACT DATE: 12/28/2024 ROADWAY MANAGEMENT SYSTEM PAGE NUMBER: 338
PRINT DATE: 12/30/2024 SLD COUNTY/SR - ANNUAL PRINT COUNTY: HUNTINGDON
DIR: B TOTAL LEN: 1.755 MI. DIST: 09-5 SR: 4006
LEFT MUN: SPRUCE CREEK T RIGHT MUN: SPRUCE CREEK T

SPRUCE CREEK RD 009268 FT
(SR0045 SEG 0060/0000) 0050/0926

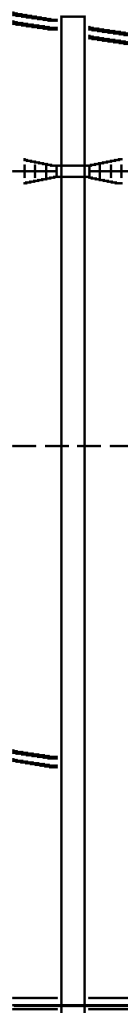
008342 FT

006096 FT

003721 FT

2 0 31057 0 00 0017+12 001689 FT
UNION FURNACE RD
(SR4019 SEG 0012/0000) 0020/0000

000000 FT



009268 FT SPRUCE CREEK RD
0050/0926 (SR0045 SEG 0060/0000)

008342 FT 2 0 31057 0 00 0083+85
CONSOLIDATED RAIL CORPO
OVERPASS IS RR X-ING
5 0050/0000 LENGTH(AH 0926 BK 2246)

006096 FT 2 0 31057 0 00 0061+12
5 0040/0000 LENGTH(AH 2246 BK 2375)

0030/1213 SPRUCE CREEK
MORRIS T

003721 FT 2 0 31057 0 00 0037+37
5 0030/0000 LENGTH(AH 2375 BK 2032)

001689 FT
5 0020/0000 NC UNION FURNACE RD
LENGTH(AH 2032 BK 1689)

000000 FT 2 0 31057 0 00 0000+00
NC SHOVEL WORKS RD
BIRMINGHAM PK
(SR0453 SEG 0060/0000)
MFC BEGIN = E
5 0010/0000 LENGTH(AH 1689 BK 0000)

EXTRACT DATE: 12/28/2024 ROADWAY MANAGEMENT SYSTEM PAGE NUMBER: 337
PRINT DATE: 12/30/2024 SLD COUNTY/SR - ANNUAL PRINT COUNTY: HUNTINGDON

DIR: B TOTAL LEN: 6.214 MI. DIST: 09-5 SR: 4005
LEFT MUN: PORTER T RIGHT MUN: PORTER T

032810 FT

032810 FT
INTER-AHD JUNIATA VALLEY PK
(SR0305 SEG 0030/0000)
JUNIATA VALLEY PK
0150/2458 (SR0305 SEG 0030/0000)

030352 FT

030352 FT 1 0 00885 0 00 0304+15
SHADE LN
(T480)
S 0150/0000 LENGTH(AH 2458 BK 2677)

1 0 00885 0 00 0276+92 027675 FT
BERWICK FORGE RD
(T477) 0140/0000

0140/0168 CODDINGTON LN
027675 FT (T481)
S 0140/0000 LENGTH(AH 2677 BK 0969)

026706 FT

026706 FT 1 0 00885 0 00 0267+21
S 0130/0000 LENGTH(AH 0969 BK 2271)

024435 FT

0120/0159 BMSN 31/4005/0120/0000
024435 FT BRIDGE POSTED (TONS)
1 0 00885 0 00 0244+71
SGL 20 COMB
FRANKSTOWN BR JUNIATA R

EXTRACT DATE: 12/28/2024 ROADWAY MANAGEMENT SYSTEM PAGE NUMBER: 336
PRINT DATE: 12/30/2024 SLD COUNTY/SR - ANNUAL PRINT COUNTY: HUNTINGDON

DIR: B TOTAL LEN: 6.214 MI. DIST: 09-5 SR: 4005
LEFT MUN: PORTER T RIGHT MUN: PORTER T

MARDON LN
(T619)

0110/2006

021890 FT

019910 FT

017181 FT

1 0 00885 0 00 0153+92 015377 FT
RUNKS RD
(T432) 0080/0000

013492 FT

0120/0000 BMSBG 31/4005/0120/0000
LENGTH(AH 2271 BK 2545)
RIVER RD
0110/2458 (T618)

021890 FT 1 0 00885 0 00 0219+33
0110/0000 LENGTH(AH 2545 BK 1980)

019910 FT 1 0 00885 0 00 0199+53
0100/0000 LENGTH(AH 1980 BK 2729)

017181 FT 1 0 00885 0 00 0171+91
0090/0000 LENGTH(AH 2729 BK 1804)

015377 FT
0080/0000 LENGTH(AH 1804 BK 1885)
HORSE SHOW RD
0070/1626 (T602)

013492 FT 1 0 00885 0 00 0135+08
0070/0000 LENGTH(AH 1885 BK 1995)

EXTRACT DATE: 12/28/2024 ROADWAY MANAGEMENT SYSTEM PAGE NUMBER: 335
PRINT DATE: 12/30/2024 SLD COUNTY/SR - ANNUAL PRINT COUNTY: HUNTINGDON

DIR: B TOTAL LEN: 6.214 MI. DIST: 09-5 SR: 4005
LEFT MUN: PORTER T RIGHT MUN: PORTER T

011497 FT

011497 FT 1 0 00885 0 00 0115+13
S 0060/0000 LENGTH(AH 1995 BK 2581)

008916 FT

008916 FT 1 0 00885 0 00 0089+32
S 0050/0000 LENGTH(AH 2581 BK 1979)

006937 FT

006937 FT 1 0 00885 0 00 0069+53
S 0040/0000 LENGTH(AH 1979 BK 1418)
PORTER
0030/1193 SMITHFIELD T

005519 FT

005519 FT 1 0 00885 0 00 0055+15
S 0030/0000 LENGTH(AH 1418 BK 3731)

STATE CORRECT INSTITUTE
(GOVT) 0020/1451 ==

001788 FT

001788 FT 1 0 00885 0 00 0017+46
NC ALEXANDRIA PK
S 0020/0000 LENGTH(AH 3731 BK 1788)

INSTITUTION DR
(GOVT) 0010/0334 ==

1 0 00885 0 00 0000+00 000000 FT
PENNSYLVANIA AV
(SR0026 SEG 0370/0000) 0010/0000

0010/0817 BRIDGE ST
(TWP)
NC PIKE ST
PENNSYLVANIA AV
000000 FT (SR0026 SEG 0370/0000)
MFC BEGIN = E
S 0010/0000 LENGTH(AH 1788 BK 0000)

EXTRACT DATE: 12/28/2024 ROADWAY MANAGEMENT SYSTEM PAGE NUMBER: 334
PRINT DATE: 12/30/2024 SLD COUNTY/SR - ANNUAL PRINT COUNTY: HUNTINGDON
DIR: B TOTAL LEN: 5.327 MI. DIST: 09-5 SR: 4004
LEFT MUN: LOGAN T RIGHT MUN: LOGAN T

EXTRACT DATE: 12/28/2024 ROADWAY MANAGEMENT SYSTEM PAGE NUMBER: 333
PRINT DATE: 12/30/2024 SLD COUNTY/SR - ANNUAL PRINT COUNTY: HUNTINGDON

DIR: B TOTAL LEN: 5.327 MI. DIST: 09-5 SR: 4004
LEFT MUN: LOGAN T RIGHT MUN: LOGAN T

			INTER-AHD JUNIATA VALLEY PK (SR0305 SEG 0080/0173) JUNIATA VALLEY PK 0120/2476 (SR0305 SEG 0080/0173)
FITZGERALD LN (PRDR)	0120/0123 025650 FT	==	025650 FT 2 0 31051 0 00 0283+00 TR. JUN. RIV. STRUCTURE LENGTH 12 FT BMSID 31/4004/0120/0000 5 0120/0000 LENGTH(AH 2476 BK 1140)
	024510 FT	<==	024510 FT 2 0 31051 0 00 0271+60 5 0110/0000 LENGTH(AH 1140 BK 2356)
2 0 31051 0 00 0248+00 022154 FT BROOKSIDE RD (SR4002 SEG 0010/0000) 0100/0000		==	022154 FT 5 0100/0000 LENGTH(AH 2356 BK 1439)
	020715 FT	-	020715 FT 2 0 31051 0 00 0233+57 LOGAN PORTER T 5 0090/0000 LENGTH(AH 1439 BK 2126)
2 0 31051 0 00 0212+31 018589 FT HEETER RD (TS10) 0080/0000		==	018589 FT 5 0080/0000 LENGTH(AH 2126 BK 3087)
TEABERRY HOLLOW RD (FRST) 0070/2207		==	

DIR: B TOTAL LEN: 5.327 MI. DIST: 09-5 SR: 4004
LEFT MUN: PORTER T RIGHT MUN: PORTER T

EXTRACT DATE: 12/28/2024 ROADWAY MANAGEMENT SYSTEM PAGE NUMBER: 331
PRINT DATE: 12/30/2024 SLD COUNTY/SR - ANNUAL PRINT COUNTY: HUNTINGDON

DIR: B TOTAL LEN: 5.327 MI. DIST: 09-5 SR: 4004
LEFT MUN: PORTER T RIGHT MUN: PORTER T

2 0 31051 0 00 0091+39 006407 FT
TRIMERS RD
(T607) 0040/0000

003878 FT

MAIN ST
(SR4014 SEG 0030/1498) 0020/0527

002497 FT

GEMMILL LN
(BORO) 0010/1386

000000 FT

BRIDGE ST
(SR0305 SEG 0020/0000) 0010/0000

006407 FT

5 0040/0000 LENGTH(AH 2923 BK 2529)

003878 FT 2 0 31051 0 00 0066+06
SHELTON AV
(T493)

5 0030/0000 LENGTH(AH 2529 BK 1381)

0020/0779 MEDICAL CENTER RD
(T605)

NC BA RREE RD
0020/0527 MFC BEGIN = E
MEDICAL CENTER RD

0020/0034 (T605)
0020/0013 BMSSEN 31/4004/0020/0000
002497 FT 2 0 31051 0 00 0052+07

5 0020/0000 BLUE RUN
BMSBG 31/4004/0020/0000
LENGTH(AH 1381 BK 2497)

0010/2446 PORTER
ALEXANDRIA B
SEVENTH ST

0010/2128 (BORO)
SIXTH ST
0010/1792 (BORO)

0010/1029 CHURCH ST
(BORO)
HARTSLOG ST
(BORO)

0010/0530 2 0 31051 0 00 0027+10
000000 FT NC MA IN ST
SECOND ST
(BORO)

INTER-BK MAIN ST
(SR0305 SEG 0020/0000)
MFC BEGIN = D

5 0010/0000 LENGTH(AH 2497 BK 0000)

EXTRACT DATE: 12/28/2024 ROADWAY MANAGEMENT SYSTEM PAGE NUMBER: 330
PRINT DATE: 12/30/2024 SLD COUNTY/SR - ANNUAL PRINT COUNTY: HUNTINGDON

DIR: B TOTAL LEN: .044 MI. DIST: 09-5 SR: 4003
LEFT MUN: LOGAN T RIGHT MUN: LOGAN T

000230 FT

000230 FT

000000 FT

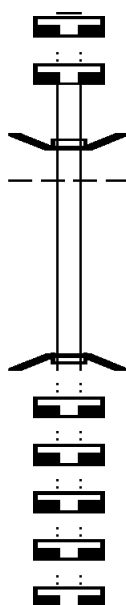
000000 FT

000000 FT

000000 FT

000000 FT

000000 FT



000230 FT

7056/0000 LENGTH(AH 1531 BK 0514)

000230 FT

7054/0000 LENGTH(AH 0514 BK 0230)

BMSBN 31/4003/0050/0000

INTER-AHD RIVER RD

0050/0230 (T618)

LOGAN

0050/0088 PORTER T

000000 FT 2 0 31098 0 00 0134+64

NC RIVER RD

INTER-BK RIVER RD

(T618)

FRANKSTOWN BR JUNIATA R

BMSBG 31/4003/0050/0000

LENGTH(AH 0230 BK 0197)

0050/0000

000000 FT LENGTH(AH 0197 BK 2681)

7050/0000

000000 FT LENGTH(AH 2681 BK 3977)

7040/0000

000000 FT LENGTH(AH 3977 BK 3666)

7030/0000

000000 FT LENGTH(AH 3666 BK 3112)

7020/0000

000000 FT LENGTH(AH 3112 BK 0000)

7010/0000

EXTRACT DATE: 12/28/2024 ROADWAY MANAGEMENT SYSTEM PAGE NUMBER: 329
PRINT DATE: 12/30/2024 SLD COUNTY/SR - ANNUAL PRINT COUNTY: HUNTINGDON
DIR: B TOTAL LEN: 2.353 MI. DIST: 09-5 SR: 4002
LEFT MUN: LOGAN T RIGHT MUN: LOGAN T

BETHEL RD 012422 FT
(SR4009 SEG 0020/0140) 0050/2761
FOR SR 4002 AND 4009
(CONN) 0050/2643



012422 FT
INTER-AHD BETHEL RD
0050/2761 (SR4009 SEG 0020/0140)

EXTRACT DATE: 12/28/2024 ROADWAY MANAGEMENT SYSTEM PAGE NUMBER: 328
PRINT DATE: 12/30/2024 SLD COUNTY/SR - ANNUAL PRINT COUNTY: HUNTINGDON

DIR: B TOTAL LEN: 2.353 MI. DIST: 09-5 SR: 4002
LEFT MUN: LOGAN T RIGHT MUN: LOGAN T

DIAMOND VALLEY RD 009661 FT
(SR4011 SEG 0010/0000) 0050/0000

009661 FT 2 0 31092 0 01 0028+16
NC DIAMOND VALLEY RD
5 0050/0000 LENGTH(AH 2761 BK 2056)
0040/1876 BMS EN 31/4002/0040/1838
2 0 31088 0 00 0094+37
REEDS RUN
0040/1838 BMSBG 31/4002/0040/1838

007605 FT

007605 FT 2 0 31088 0 00 0075+06
5 0040/0000 LENGTH(AH 2056 BK 2963)

2 0 31088 0 00 0046+80 004642 FT
DIEHL RD
(T508) 0030/0000

004642 FT
5 0030/0000 LENGTH(AH 2963 BK 2051)

002591 FT

002591 FT 2 0 31088 0 00 0025+19
5 0020/0000 LENGTH(AH 2051 BK 2591)

000000 FT

000000 FT 2 0 31088 0 00 0000+00
NC BROOKSIDE RD
BARREE RD
(SR4004 SEG 0100/0000)
MFC BEGIN = E
5 0010/0000 LENGTH(AH 2591 BK 0000)

EXTRACT DATE: 12/28/2024 ROADWAY MANAGEMENT SYSTEM PAGE NUMBER: 327
PRINT DATE: 12/30/2024 SLD COUNTY/SR - ANNUAL PRINT COUNTY: HUNTINGDON

DIR: B TOTAL LEN: 1.584 MI. DIST: 09-5 SR: 4001
LEFT MUN: MORRIS T RIGHT MUN: MORRIS T

	008361 FT	008361 FT BIRMINGHAM PK 0030/2844 (SR0453 SEG 0030/2434)
MORRIS HEIGHTS (PRDR)	0030/1609	
	005517 FT	005517 FT 2 0 31052 0 00 0055+35 S 0030/0000 LENGTH(AH 2844 BK 2911)
HIDDEN HILLS LN (PRDR)	0020/2444	
	002606 FT	002606 FT 2 0 31052 0 00 0026+24 S 0020/0000 LENGTH(AH 2911 BK 2606)
	000000 FT	0010/0104 BMS EN 31/4001/0010/0090 2 0 31052 0 00 0000+00 SHAFFERS RUN 0010/0090 BMSBG 31/4001/0010/0090 000000 FT 2 0 31052 0 00 0000+00 VILLAGE: SHAFFERSVILLE NC HUNGRY HOLLOW RD SHAFFERSVILLE RD (SR4016 SEG 0020/2418) MFC BEGIN = E S 0010/0000 LENGTH(AH 2606 BK 0000)

EXTRACT DATE: 12/28/2024 ROADWAY MANAGEMENT SYSTEM PAGE NUMBER: 326
PRINT DATE: 12/30/2024 SLD COUNTY/SR - ANNUAL PRINT COUNTY: HUNTINGDON

DIR: B TOTAL LEN: .012 MI. DIST: 09-5 SR: 3053
LEFT MUN: PORTER T RIGHT MUN: PORTER T

000065 FT

000023 FT

000023 FT

000000 FT

000000 FT



000065 FT
7024/0000

INTER-AHD
0020/0042
000023 FT
INTER-BK

5 0020/0000
000023 FT
7014/0000

INTER-AHD
0010/0023
000000 FT
NC SR
INTER-BK

5 0010/0000
000000 FT
7004/0000

LENGTH(AH 0100 BK 0042)
BMSSEN 31/3053/0020/0000
OLD ROUTE 22 RD
(T613)
2 0 31033 0 01 0094+70
OLD ROUTE 22 RD
(T613)
ROBINSON RUN
BMSBG 31/3053/0020/0000
LENGTH(AH 0042 BK 0100)
LENGTH(AH 0100 BK 0023)
BMSSEN 31/3053/0010/0000
OLD ROUTE 22 RD
(T613)
2 0 31033 0 00 0091+24
3053 SH
OLD ROUTE 22 RD
(T613)
TRIB ROBINSON RUN
BMSBG 31/3053/0010/0000
LENGTH(AH 0023 BK 0100)
LENGTH(AH 0100 BK 0000)

EXTRACT DATE: 12/28/2024 ROADWAY MANAGEMENT SYSTEM PAGE NUMBER: 325
PRINT DATE: 12/30/2024 SLD COUNTY/SR - ANNUAL PRINT COUNTY: HUNTINGDON

DIR: B TOTAL LEN: 1.970 MI. DIST: 09-5 SR: 3051
LEFT MUN: UNION T RIGHT MUN: UNION T

010399 FT

010399 FT
INTER-AHD JUNIATA TOWNSHIP RD
0040/2826 (GOVT)

007573 FT

007573 FT 2 0 31110 0 01 0075+17
S 0040/0000 LENGTH(AH 2826 BK 2482)

RAYMOND RD
(PRDR)

0030/0842 ==
005091 FT

005091 FT 2 0 31110 0 01 0050+09
S 0030/0000 LENGTH(AH 2482 BK 2498)

002593 FT

0020/0140 BMS EN 31/3051/0020/0130
2 0 31110 0 01 0026+64
LTL TROUGH C
0020/0130 BMS BG 31/3051/0020/0130
002593 FT 2 0 31110 0 01 0025+20
SMITH RD
(T423)
S 0020/0000 LENGTH(AH 2498 BK 2593)

0010/1662 ROMECKI LN
(PRDR)

000000 FT

000000 FT 2 0 31110 0 00 0000+00
NC HAWNS BRIDGE RD
TROUGH CREEK VALLEY PK
(SR0829 SEG 0310/0000)
MFC BEGIN = E
S 0010/0000 LENGTH(AH 2593 BK 0000)

EXTRACT DATE: 12/28/2024 ROADWAY MANAGEMENT SYSTEM PAGE NUMBER: 324
PRINT DATE: 12/30/2024 SLD COUNTY/SR - ANNUAL PRINT COUNTY: HUNTINGDON

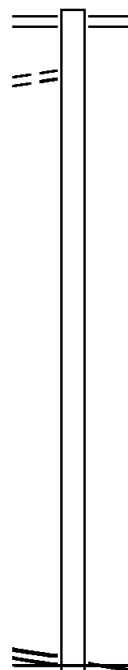
DIR: B TOTAL LEN: 1.244 MI. DIST: 09-5 SR: 3049
LEFT MUN: UNION T RIGHT MUN: UNION T

MILLERS RD
(T453)

006567 FT

0020/3388

002844 FT



006567 FT TROUGH CREEK PK
0020/3723 (SR0829 SEG 0390/0000)

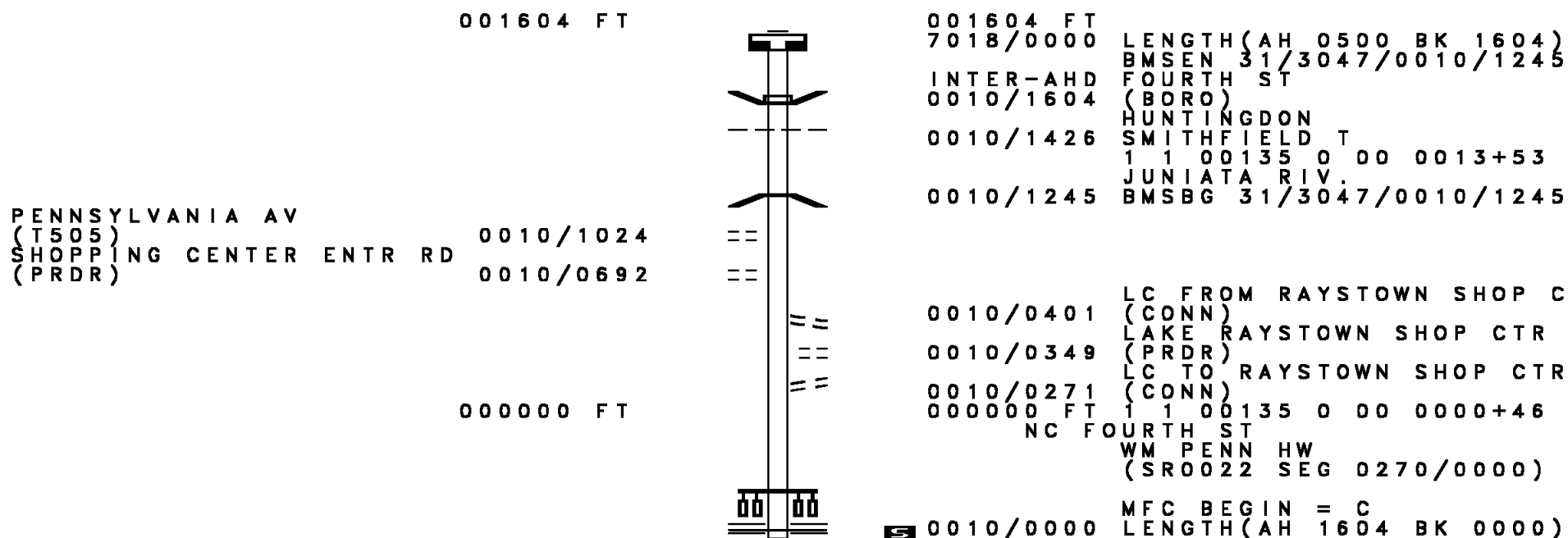
002844 FT 2 0 31102 0 00 0028+44
0020/0000 LENGTH(AH 3723 BK 2844)

2 0 31102 0 00 0000+00 000000 FT
SMITH VALLEY RD
(SR3029 SEG 0210/3004) 0010/0000

NC POLECAT HOLLOW RD
SMITH VALLEY RD
000000 FT (SR3029 SEG 0210/3004)
MFC BEGIN = D
0010/0000 LENGTH(AH 2844 BK 0000)

EXTRACT DATE: 12/28/2024 ROADWAY MANAGEMENT SYSTEM PAGE NUMBER: 323
PRINT DATE: 12/30/2024 SLD COUNTY/SR - ANNUAL PRINT COUNTY: HUNTINGDON

DIR: B TOTAL LEN: .304 MI. DIST: 09-5 SR: 3047
LEFT MUN: HUNTINGDON B RIGHT MUN: HUNTINGDON B



EXTRACT DATE: 12/28/2024 ROADWAY MANAGEMENT SYSTEM PAGE NUMBER: 322
PRINT DATE: 12/30/2024 SLD COUNTY/SR - ANNUAL PRINT COUNTY: HUNTINGDON
DIR: B TOTAL LEN: 1.193 MI. DIST: 09-5 SR: 3045
LEFT MUN: SMITHFIELD T RIGHT MUN: SMITHFIELD T

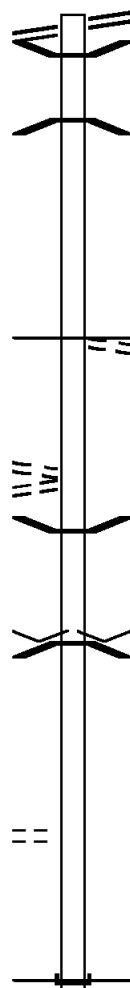
SNYDERS RUN RD 006301 FT
(SR3043 SEG 0080/0000) 0020/3951

ROHER HILL DR
(PRDR)
SHEFFIELD MTN LN
(PRDR)

0020/0724
002350 FT

ECHO HEIGHTS DR
(PRDR)

0010/0115
000000 FT



006301 FT SNYDERS RUN RD
0020/3951 (SR3043 SEG 0080/0000)
0020/3924 BMSSEN 31/3045/0020/3904
2 0 31109 0 00 0000+73
SNYDERS RUN
0020/3904 BMSBG 31/3045/0020/3904

POINT RD
(T430)
0020/1663 MFC BEGIN = D

0020/0023 BMSSEN 31/3045/0020/0000
002350 FT 2 0 31109 0 01 0038+40
VILLAGE: HENDERSON HOLL
TRIB JUNIATA RIVER
BMSBG 31/3045/0020/0000
S 0020/0000 LENGTH(AH 3951 BK 2350)

000000 FT 2 0 31109 0 01 0063+36
NC HE NDERSON OVERLOOK RD
INTER-BK OVERLOOK RD
(T434)
MFC BEGIN = E
S 0010/0000 LENGTH(AH 2350 BK 0000)

EXTRACT DATE: 12/28/2024 ROADWAY MANAGEMENT SYSTEM PAGE NUMBER: 321
PRINT DATE: 12/30/2024 SLD COUNTY/SR - ANNUAL PRINT COUNTY: HUNTINGDON
DIR: B TOTAL LEN: 3.208 MI. DIST: 09-5 SR: 3043
LEFT MUN: SMITHFIELD T RIGHT MUN: SMITHFIELD T

016939 FT

016939 FT WILLIAM PENN HW
0080/2122 (SR0022 SEG 0270/1971)

014817 FT

014817 FT 2 0 31032 0 01 0911+12
HENDERSON OVERLOOK RD
(SR3045 SEG 0020/3951)
0080/0000 LENGTH(AH 2122 BK 3284)

011533 FT

011533 FT 2 0 31032 0 01 0877+44
0070/0000 LENGTH(AH 3284 BK 2322)

EXTRACT DATE: 12/28/2024 ROADWAY MANAGEMENT SYSTEM PAGE NUMBER: 320
PRINT DATE: 12/30/2024 SLD COUNTY/SR - ANNUAL PRINT COUNTY: HUNTINGDON

DIR: B TOTAL LEN: 3.208 MI. DIST: 09-5 SR: 3043
LEFT MUN: SMITHFIELD T RIGHT MUN: SMITHFIELD T

				SMITHFIELD
	009211 FT			0060/0284 JUNIATA T
				009211 FT 2 0 31032 0 01 0853+96
				0060/0000 LENGTH(AH 2322 BK 1044)
	008167 FT			008167 FT 2 0 31032 0 01 0843+76
				0050/0000 LENGTH(AH 1044 BK 3126)
	005041 FT			005041 FT 2 0 31032 0 01 0812+50
				0040/0000 LENGTH(AH 3126 BK 2216)
LC FOR WATSON DR				
(CONN)	0030/1532	==		
WATSON DR	0030/1373	==		
(PRDR)				
WILLOWBROOK CR				
(PRDR)	0030/0458	==		
	002825 FT	==		002825 FT 2 0 31032 0 01 0790+57
				0030/0000 LENGTH(AH 2216 BK 2825)
				COUNTRY OAKS DR
APRIL DR				
(PRDR)	0020/2586	==		0020/2714 (PRDR)
CRESTWOOD DR				
(PRDR)	0020/1310	==		
	000000 FT			000000 FT 2 0 31032 0 01 0763+00
				NC SNYDERS RUN RD
				INTER-BK SNYDERS RUN RD
				(TWP)
				MFC BEGIN = D
				0020/0000 LENGTH(AH 2825 BK 0000)

EXTRACT DATE: 12/28/2024 ROADWAY MANAGEMENT SYSTEM PAGE NUMBER: 319
PRINT DATE: 12/30/2024 SLD COUNTY/SR - ANNUAL PRINT COUNTY: HUNTINGDON
DIR: B TOTAL LEN: .000 MI. DIST: 09-5 SR: 3041
LEFT MUN: PORTER T RIGHT MUN: PORTER T

000000 FT



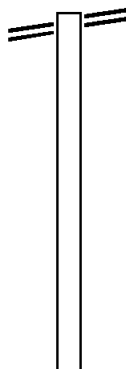
000000 FT
7010/0000 LENGTH(AH 0100 BK 0000)

EXTRACT DATE: 12/28/2024 ROADWAY MANAGEMENT SYSTEM PAGE NUMBER: 318
PRINT DATE: 12/30/2024 SLD COUNTY/SR - ANNUAL PRINT COUNTY: HUNTINGDON
DIR: B TOTAL LEN: 5.172 MI. DIST: 09-5 SR: 3039
LEFT MUN: PORTER T RIGHT MUN: PORTER T

WILLIAM PENN HW 027308 FT
(SR0022 SEG 0190/2049) 0130/1009

026299 FT

024449 FT



027308 FT WILLIAM PENN HW
0130/1009 (SR0022 SEG 0190/2049)

026299 FT 2 0 31038 0 01 0263+90
S 0130/0000 LENGTH(AH 1009 BK 1850)

024449 FT 2 0 31038 0 00 0244+93
S 0120/0000 LENGTH(AH 1850 BK 2464)

EXTRACT DATE: 12/28/2024 ROADWAY MANAGEMENT SYSTEM PAGE NUMBER: 317
PRINT DATE: 12/30/2024 SLD COUNTY/SR - ANNUAL PRINT COUNTY: HUNTINGDON

DIR: B TOTAL LEN: 5.172 MI. DIST: 09-5 SR: 3039
LEFT MUN: PORTER T RIGHT MUN: PORTER T

021985 FT	==	0110/0535 REED RD 021985 FT (PRDR) 5 0110/0000 2 0 31038 0 00 0220+05 LENGTH(AH 2464 BK 2370)
2 0 31038 0 00 0196+35 019615 FT HOMESTEAD RD (T467)	==	019615 FT 5 0100/0000 LENGTH(AH 2370 BK 1751)
017864 FT		017864 FT 2 0 31038 0 00 0178+84 5 0090/0000 LENGTH(AH 1751 BK 1931)
SIPES RD (T464)		0080/0372 BMS EN 31/3039/0080/0354 2 0 31038 0 00 0163+11 TRIB CROOKED CREEK
2 0 31038 0 00 0159+70 015933 FT WILLIAMSBURG MOUNTAIN R (SR3014 SEG 0070/1884)	==	0080/0354 BMS BG 31/3039/0080/0354 015933 FT PORTER WALKER T 5 0080/0000 LENGTH(AH 1931 BK 2844)
2 0 31038 0 00 0131+05 013089 FT BLUE MOON RD (T453)	==	013089 FT 5 0070/0000 LENGTH(AH 2844 BK 2277)

DALES LN

EXTRACT DATE: 12/28/2024 ROADWAY MANAGEMENT SYSTEM PAGE NUMBER: 316
PRINT DATE: 12/30/2024 SLD COUNTY/SR - ANNUAL PRINT COUNTY: HUNTINGDON

DIR: B TOTAL LEN: 5.172 MI. DIST: 09-5 SR: 3039
LEFT MUN: WALKER T RIGHT MUN: WALKER T

2 0 31038 0 00 0107+70 010812 FT
LLOYD RD
(T447) 0060/0000

009229 FT

LC FOR IRON ORE RD
(CONN)
2 0 31038 0 00 0061+10 006060 FT
IRON ORE RD
(T445) 0040/0000

004615 FT

2 0 31038 0 00 0020+54 002027 FT
VINEYARD LN
(T436) 0020/0000

000000 FT

== 0060/0572 (PRDR)
010812 FT

5 0060/0000 LENGTH(AH 2277 BK 1583)

009229 FT 2 0 31038 0 00 0092+00
5 0050/0000 LENGTH(AH 1583 BK 3169)

== 0040/0756 BUSH RD
(T404)

006060 FT

5 0040/0000 LENGTH(AH 3169 BK 1445)

004615 FT 2 0 31038 0 00 0046+30
5 0030/0000 LENGTH(AH 1445 BK 2588)

002027 FT

5 0020/0000 LENGTH(AH 2588 BK 2027)

000000 FT 2 0 31038 0 00 0000+00
NC HARTSLOG VALLEY RD
RAYSTOWN RD
(SR0026 SEG 0290/0000)
MFC BEGIN = D

5 0010/0000 LENGTH(AH 2027 BK 0000)

EXTRACT DATE: 12/28/2024 ROADWAY MANAGEMENT SYSTEM PAGE NUMBER: 315
PRINT DATE: 12/30/2024 SLD COUNTY/SR - ANNUAL PRINT COUNTY: HUNTINGDON

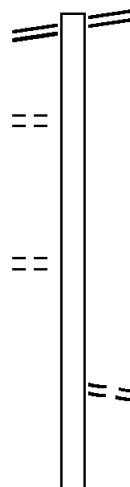
DIR: B TOTAL LEN: 4.744 MI. DIST: 09-5 SR: 3037
LEFT MUN: WALKER T RIGHT MUN: WALKER T

FAIRGROUNDS RD 025049 FT
(SR3035 SEG 0020/0000) 0130/2486

CREE DR
(PRDR) 0130/1455

2 0 31034 0 01 0495+15 022563 FT
CIDER PRESS RD
(T443) 0130/0000

020927 FT



025049 FT FAIRGROUNDS RD
0130/2486 (SR3035 SEG 0020/0000)

022563 FT
5 0130/0000 LENGTH(AH 2486 BK 1636)

0120/0369 JACKELYN'S DR
020927 FT (TWP)
5 0120/0000 2 0 31034 0 01 0478+79
LENGTH(AH 1636 BK 2437)

EXTRACT DATE: 12/28/2024 ROADWAY MANAGEMENT SYSTEM PAGE NUMBER: 314
PRINT DATE: 12/30/2024 SLD COUNTY/SR - ANNUAL PRINT COUNTY: HUNTINGDON

DIR: B TOTAL LEN: 4.744 MI. DIST: 09-5 SR: 3037
LEFT MUN: WALKER T RIGHT MUN: WALKER T

018490 FT

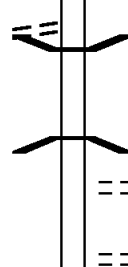
018490 FT 2 0 31034 0 01 0454+42
S 0110/0000 LENGTH(AH 2437 BK 2474)

016016 FT

016016 FT 2 0 31034 0 01 0429+68
S 0100/0000 LENGTH(AH 2474 BK 2186)

STATION RD
(T448)

0090/0325
013830 FT



NC STATION RD
0090/0071 BMS EN 31/3037/0090/0000
013830 FT 2 0 31034 0 00 0407+48
CROOKED CREEK
BMSBG 31/3037/0090/0000
S 0090/0000 LENGTH(AH 2186 BK 2789)
ORCHARD RD
(T438)
==
0080/2713
==
0080/2024 ARBORVITAE RD
(PRDR)

011041 FT

011041 FT 2 0 31034 0 00 0380+50
S 0080/0000 LENGTH(AH 2789 BK 2465)

008576 FT

008576 FT 2 0 31034 0 00 0356+70
S 0070/0000 LENGTH(AH 2465 BK 2514)

EXTRACT DATE: 12/28/2024 ROADWAY MANAGEMENT SYSTEM PAGE NUMBER: 313
PRINT DATE: 12/30/2024 SLD COUNTY/SR - ANNUAL PRINT COUNTY: HUNTINGDON

DIR: B TOTAL LEN: 4.744 MI. DIST: 09-5 SR: 3037
LEFT MUN: WALKER T RIGHT MUN: WALKER T

GLADYS LN
(PRDR)

006062 FT

006062 FT 2 0 31034 0 00 0332+50
5 0060/0000 LENGTH(AH 2514 BK 3031)

0050/0961

==

0050/0592 WALKER
PENN T
MEADOW RD
(T420)

003031 FT

==

0050/0520
003031 FT 2 0 31034 0 00 0303+00
5 0050/0000 LENGTH(AH 3031 BK 3031)

000000 FT

==

0040/0802 STONE AL
(PRDR)
GRAFTON RD
(T424)
0040/0448 BRIGGS RD
(T428)
0040/0279
000000 FT 2 0 31034 0 00 0273+08
VILLAGE: HESSTON
NC TU
SEVEN POINTS RD
(SR3011 SEG 0110/0000)
INTER-BK STATES RD
(T427)

000000 FT

5 0040/0000 LTH AH 003031 BK 001230

000000 FT

000000 FT
7034/0000 LTH AH 001230 BK 002890

000000 FT

000000 FT
7030/0000 LENGTH(AH 2890 BK 2900)

000000 FT

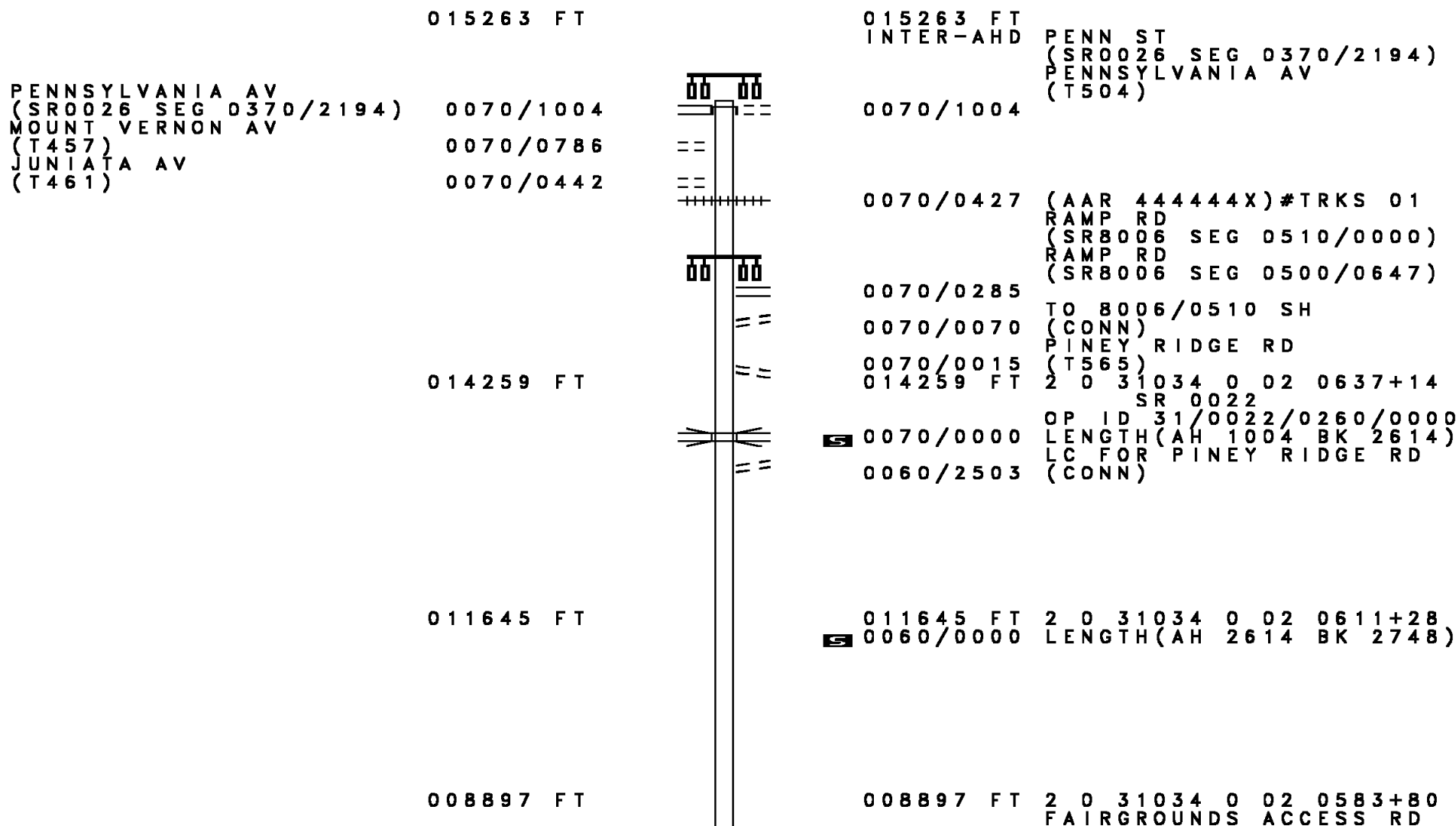
000000 FT
7020/0000 LENGTH(AH 2900 BK 2942)

000000 FT

000000 FT
7010/0000 LENGTH(AH 2942 BK 0000)

EXTRACT DATE: 12/28/2024 ROADWAY MANAGEMENT SYSTEM PAGE NUMBER: 312
PRINT DATE: 12/30/2024 SLD COUNTY/SR - ANNUAL PRINT COUNTY: HUNTINGDON

DIR: B TOTAL LEN: 2.891 MI. DIST: 09-5 SR: 3035
LEFT MUN: SMITHFIELD T RIGHT MUN: SMITHFIELD T



EXTRACT DATE: 12/28/2024 ROADWAY MANAGEMENT SYSTEM PAGE NUMBER: 311
PRINT DATE: 12/30/2024 SLD COUNTY/SR - ANNUAL PRINT COUNTY: HUNTINGDON

DIR: B TOTAL LEN: 2.891 MI. DIST: 09-5 SR: 3035
LEFT MUN: SMITHFIELD T RIGHT MUN: SMITHFIELD T

HORDUBAY RD
(T510)

0040/0908

007618 FT

MARKS BROS CONTRACTING
(PRDR)

0030/1436

2 0 31034 0 02 0549+33 005519 FT
SARAH LN
(PRDR)

0030/0000

BUCK RUN DR
(PRDR)

0020/1154

002606 FT

000000 FT

0050/0000 (T502)
LENGTH(AH 2748 BK 1279)

007618 FT 2 0 31034 0 02 0570+81
FAIRGROUNDS ACCESS RD

0040/0000 (T502)
LENGTH(AH 1279 BK 2099)

0030/1979 SMITHFIELD
WALKER T

0030/1436 {APRA} MARKS BROS CONTR
{APRA} NES&L CO

0030/1040 NES&L CO
(PRDR)

005519 FT

0030/0000 LENGTH(AH 2099 BK 2913)

0020/0998 BEAVER LN
(PRDR)

002606 FT 2 0 31034 0 02 0520+55
STATION RD

0020/0000 (SR3037 SEG 0130/2486)
LENGTH(AH 2913 BK 2606)

0010/0904 JILL DR
(T473)

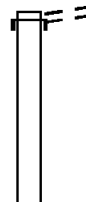
000000 FT 2 0 31039 0 00 0000+00
NC FAIRGROUNDS RD

0010/0000 (SR0026 SEG 0320/0000)
MFC BEGIN = D
LENGTH(AH 2606 BK 0000)

EXTRACT DATE: 12/28/2024 ROADWAY MANAGEMENT SYSTEM PAGE NUMBER: 310
PRINT DATE: 12/30/2024 SLD COUNTY/SR - ANNUAL PRINT COUNTY: HUNTINGDON
DIR: B TOTAL LEN: 7.042 MI. DIST: 09-5 SR: 3033
LEFT MUN: SMITHFIELD T RIGHT MUN: SMITHFIELD T

037181 FT

037181 FT
INTER-AHD PINEY RIDGE RD
(T565)
CROOKED CREEK RD
0150/2995 (T564)



EXTRACT DATE: 12/28/2024 ROADWAY MANAGEMENT SYSTEM PAGE NUMBER: 309
PRINT DATE: 12/30/2024 SLD COUNTY/SR - ANNUAL PRINT COUNTY: HUNTINGDON

DIR: B TOTAL LEN: 7.042 MI. DIST: 09-5 SR: 3033
LEFT MUN: SMITHFIELD T RIGHT MUN: SMITHFIELD T

	034186 FT			034186 FT 2 0 31085 0 01 0240+33 S 0150/0000 LENGTH(AH 2995 BK 2398)
	031788 FT			031788 FT 2 0 31085 0 01 0215+70 LEFFARD BENCH RD (T503)
SMITHFIELD WALKER T	0140/0000	--	==	S 0140/0000 SMITHFIELD JUNIATA T LENGTH(AH 2398 BK 2060) LC TO LEFFARD BENCH RD 0130/1890 (CONN)
	029728 FT			029728 FT 2 0 31085 0 01 0194+87 S 0130/0000 LENGTH(AH 2060 BK 2393)
	027335 FT		==	027335 FT 2 0 31085 0 01 0170+94 S 0120/0000 LENGTH(AH 2393 BK 2556) PEACH LN 0110/2010 (PRDR)
WALKER JUNIATA T	0110/0866	--	--	
JUNIATA WALKER T	0110/0215 024779 FT	--	--	024779 FT 2 0 31085 0 01 0145+34 S 0110/0000 LENGTH(AH 2556 BK 2867)
WALKER JUNIATA T	0100/2453	--	--	0100/1959 UNKNOWN RD (PRDR)
JUNIATA WALKER T	0100/1648	--	--	

DIR: B MUN: JUNIATA TOTAL LEN: 7.042 MI. DIST: 09-5 SR: 3033
LEFT MUN: JUNIATA T RIGHT MUN: JUNIATA T

EXTRACT DATE: 12/28/2024 ROADWAY MANAGEMENT SYSTEM PAGE NUMBER: 307
PRINT DATE: 12/30/2024 SLD COUNTY/SR - ANNUAL PRINT COUNTY: HUNTINGDON

DIR: B TOTAL LEN: 7.042 MI. DIST: 09-5 SR: 3033
LEFT MUN: WALKER T RIGHT MUN: PENN T

WALKER
PENN T

008796 FT

008796 FT 2 0 31085 0 00 0090+00
S 0050/0000 LENGTH(AH 2514 BK 2377)

006419 FT

006419 FT 2 0 31085 0 00 0065+00
S 0040/0000 LENGTH(AH 2377 BK 2340)

0030/1822

0030/1936 (PRDR)
JUNIATA
0030/1822 PENN T
0030/1563 (PRDR) LEISURE LN

004079 FT

004079 FT 2 0 31085 0 00 0039+80
S 0030/0000 LENGTH(AH 2340 BK 1478)
LC FOR CHERRY DR
0020/1049 (CONN)
0020/0988 (PRDR) CHERRY DR

002601 FT

002601 FT 2 0 31085 0 00 0025+50
S 0020/0000 LENGTH(AH 1478 BK 2601)

000000 FT

000000 FT 2 0 31085 0 00 0000+00
NC PI NEY RIDGE RD
SEVEN POINTS RD
(SR3011 SEG 0080/0000)
INTER-BK SCHOOL HOUSE RD
(T423)
MFC BEGIN = D
S 0010/0000 LENGTH(AH 2601 BK 0000)

EXTRACT DATE: 12/28/2024 ROADWAY MANAGEMENT SYSTEM PAGE NUMBER: 306
PRINT DATE: 12/30/2024 SLD COUNTY/SR - ANNUAL PRINT COUNTY: HUNTINGDON

DIR: B TOTAL LEN: 1.750 MI. DIST: 09-5 SR: 3031
LEFT MUN: TODD T RIGHT MUN: TODD T

	009241 FT	==	009241 FT STATE FOREST RD
			0040/1465 (FRST)
2 0 31118 0 00 0078+00	007776 FT		007776 FT
OLD FORGE RD			
(TWP)	0040/0000	==	0040/0000 LENGTH(AH 1465 BK 2250)
	005526 FT		005526 FT 2 0 31118 0 00 0056+13
			0030/0000 LENGTH(AH 2250 BK 3037)
RHODES DR			
(PRDR)	0020/0644	==	
	002489 FT		002489 FT 2 0 31118 0 00 0025+14
			0020/0000 LENGTH(AH 3037 BK 2489)
			T TATMANS RN
			STRUCTURE LENGTH 10 FT
	0010/0706		BMSID 31/3031/0010/0706
	000000 FT		2 0 31118 0 00 0000+00
	NC LI		LITTLE VALLEY RD
			OLD PLANK RD
			(SR0994 SEG 0140/0000)
	INTER-BK		LITTLE VALLEY RD
			(SR3001 SEG 0140/3154)
			MFC BEGIN = D
			0010/0000 LENGTH(AH 2489 BK 0000)

EXTRACT DATE: 12/28/2024 ROADWAY MANAGEMENT SYSTEM PAGE NUMBER: 305
PRINT DATE: 12/30/2024 SLD COUNTY/SR - ANNUAL PRINT COUNTY: HUNTINGDON
DIR: B TOTAL LEN: 11.455 MI. DIST: 09-5 SR: 3029
LEFT MUN: MAPLETON B RIGHT MUN: MAPLETON B

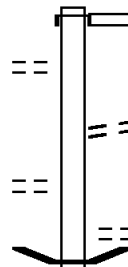
FEED MILL DR
(BORO)

FEED MILL DR
(BORO)

060480 FT

0260/1012

0260/0606



060480 FT
INTER-AHD MAIN ST
(SR0655 SEG 0450/0000)
0260/1209 CAMPBELL ST
(SR0655 SEG 0450/0000)

CALLOHILL ST
(BORO)
NC MAIN ST

0260/0358 BANKSTOWN ST
(BORO)
0260/0054 BMSN 31/3029/0260/0000

DIST: 09-5 SR: 3029
RIGHT MUN: MAPLETON B

EXTRACT DATE: 12/28/2024 ROADWAY MANAGEMENT SYSTEM PAGE NUMBER: 303
PRINT DATE: 12/30/2024 SLD COUNTY/SR - ANNUAL PRINT COUNTY: HUNTINGDON

DIR: B TOTAL LEN: 11.455 MI. DIST: 09-5 SR: 3029
LEFT MUN: UNION T RIGHT MUN: UNION T

048817 FT

048817 FT 2 0 31027 0 03 0494+30
S 0210/0000 LENGTH(AH 3031 BK 2564)

046253 FT

046253 FT 2 0 31027 0 03 0468+66
S 0200/0000 LENGTH(AH 2564 BK 1358)

044895 FT

0190/0068 BMS EN 31/3029/0190/0000
044895 FT 2 0 31027 0 02 0451+38
SMITH RUN
BMSBG 31/3029/0190/0000
S 0190/0000 LENGTH(AH 1358 BK 2287)

042608 FT

042608 FT 2 0 31027 0 02 0428+51
S 0180/0000 LENGTH(AH 2287 BK 2538)

040070 FT

040070 FT 2 0 31027 0 02 0403+13
S 0170/0000 LENGTH(AH 2538 BK 2472)

EXTRACT DATE: 12/28/2024 ROADWAY MANAGEMENT SYSTEM PAGE NUMBER: 302
PRINT DATE: 12/30/2024 SLD COUNTY/SR - ANNUAL PRINT COUNTY: HUNTINGDON

DIR: B TOTAL LEN: 11.455 MI. DIST: 09-5 SR: 3029
LEFT MUN: UNION T RIGHT MUN: UNION T

037598 FT

037598 FT 2 0 31027 0 02 0378+41
S 0160/0000 LENGTH(AH 2472 BK 2399)

035199 FT

035199 FT 2 0 31027 0 02 0354+42
S 0150/0000 LENGTH(AH 2399 BK 2606)

032593 FT

032593 FT 2 0 31027 0 01 0328+05
S 0140/0000 LENGTH(AH 2606 BK 2501)

030092 FT

030092 FT 2 0 31027 0 01 0303+04
S 0130/0000 LENGTH(AH 2501 BK 2348)

027744 FT

027744 FT 2 0 31027 0 00 0278+07
S 0120/0000 LENGTH(AH 2348 BK 2075)

025669 FT

025669 FT 2 0 31027 0 00 0257+32
S 0110/0000 LENGTH(AH 2075 BK 2750)

EXTRACT DATE: 12/28/2024 ROADWAY MANAGEMENT SYSTEM PAGE NUMBER: 301
PRINT DATE: 12/30/2024 SLD COUNTY/SR - ANNUAL PRINT COUNTY: HUNTINGDON

DIR: B TOTAL LEN: 11.455 MI. DIST: 09-5 SR: 3029
LEFT MUN: UNION T RIGHT MUN: UNION T

022919 FT

022919 FT 2 0 31027 0 00 0229+82
S 0100/0000 LENGTH(AH 2750 BK 2372)

020547 FT

020547 FT 2 0 31027 0 00 0206+10
S 0090/0000 LENGTH(AH 2372 BK 2726)
UNION
0080/2707 CASS T

2 0 31027 0 00 0178+85 017821 FT
DIRT MOUNTAIN RD
(T386) 0080/0000

==

017821 FT
S 0080/0000 LENGTH(AH 2726 BK 2822)
RIDGE RD
0070/2711 (T390)

==

== 0070/0978 HUMMINGBIRD LN
(TWP)

MEGAN LN
(TWP)

0070/0075
014999 FT

==

014999 FT 2 0 31027 0 00 0150+35
S 0070/0000 LENGTH(AH 2822 BK 2416)

012583 FT

012583 FT 2 0 31027 0 00 0125+71
S 0060/0000 LENGTH(AH 2416 BK 2571)

EXTRACT DATE: 12/28/2024 ROADWAY MANAGEMENT SYSTEM PAGE NUMBER: 300
PRINT DATE: 12/30/2024 SLD COUNTY/SR - ANNUAL PRINT COUNTY: HUNTINGDON

DIR: B TOTAL LEN: 11.455 MI. DIST: 09-5 SR: 3029
LEFT MUN: CASS T RIGHT MUN: CASS T

010012 FT

010012 FT 2 0 31027 0 00 0100+00
S 0050/0000 LENGTH(AH 2571 BK 2585)

007427 FT

007427 FT 2 0 31027 0 00 0074+15
GARLOCK RD
(T383)
== S 0040/0000 LENGTH(AH 2585 BK 2386)

005041 FT

005041 FT 2 0 31027 0 00 0049+90
S 0030/0000 LENGTH(AH 2386 BK 2507)

002534 FT

002534 FT 2 0 31027 0 00 0024+83
S 0020/0000 LENGTH(AH 2507 BK 2534)

000000 FT

000000 FT 2 0 31027 0 00 0000+00
NC SM ITH VALLEY RD
ZINOBILE RD
(SR3020 SEG 0010/0000)

INTER-BK SR 0829 SH
(SR0829 SEG 0090/0000) MFC BEGIN = E

SR 0829 SH
(SR0829 SEG 0090/0000) 0010/0000

S 0010/0000 LENGTH(AH 2534 BK 0000)

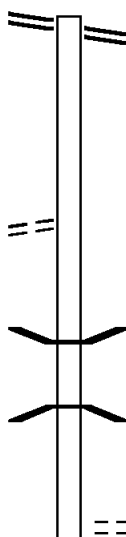
EXTRACT DATE: 12/28/2024 ROADWAY MANAGEMENT SYSTEM PAGE NUMBER: 299
PRINT DATE: 12/30/2024 SLD COUNTY/SR - ANNUAL PRINT COUNTY: HUNTINGDON

DIR: B TOTAL LEN: 5.243 MI. DIST: 09-5 SR: 3027
LEFT MUN: CASS T RIGHT MUN: CASS T

TROUGH CREEK VALLEY PK 027683 FT
(SR0829 SEG 0190/0000) 0110/1820

2 0 31024 0 01 0263+00 025863 FT
FINK RD
(T391) 0110/0000

023066 FT



027683 FT TROUGH CREEK VALLEY PK
0110/1820 (SR0829 SEG 0190/0000)

025863 FT
0110/0000 LENGTH(AH 1820 BK 2797)

0100/1153 BMS EN 31/3027/0100/1023
2 0 31024 0 01 0245+34
LITTLE TROUGH CREEK
0100/1023 BMS BG 31/3027/0100/1023

023066 FT 2 0 31024 0 01 0235+00
WRIGHT RD
(T387)

DIR: B	TOTAL LEN:	5.243 MI.	DIST: 09-5	SR: 3027
LEFT MUN: CASS T			RIGHT MUN: CASS T	
			0100/0000	LENGTH(AH 2797 BK 3365)
	019701 FT		019701 FT 2 0 31024 0 01 0200+54	0090/0000 LENGTH(AH 3365 BK 2497)
	017204 FT		017204 FT 2 0 31024 0 01 0175+07	0080/0000 LENGTH(AH 2497 BK 2443)
2 0 31024 0 01 0150+30 014761 FT			014761 FT CASSVILLE RD	
CASSVILLE RD	0070/0000	==	(SR3008 SEG 0010/0000)	
(T385)			0070/0000	LENGTH(AH 2443 BK 3406)
PINEDALE LN	0060/1455	==		
(PRDR)				
PINEVIEW DR	0060/0156	==	011355 FT 2 0 31024 0 01 0117+40	
(PRDR)	011355 FT	==	CASS	
			TODD T	
			0060/0000	LENGTH(AH 3406 BK 2602)

EXTRACT DATE: 12/28/2024 ROADWAY MANAGEMENT SYSTEM PAGE NUMBER: 297
PRINT DATE: 12/30/2024 SLD COUNTY/SR - ANNUAL PRINT COUNTY: HUNTINGDON

DIR: B TOTAL LEN: 5.243 MI. DIST: 09-5 SR: 3027
LEFT MUN: TODD T RIGHT MUN: TODD T

2 0 31024 0 01 0091+00 008753 FT
STATE FOREST RD
(FRST) 0050/0000

006928 FT

2 0 31024 0 01 0050+00 004707 FT
NEW FORDING RD
(T368) 0030/0000

002608 FT

000000 FT

SUGAR RUN RD
(SR3025 SEG 0060/0134) 0010/0000

008753 FT

0050/0000 LENGTH(AH 2602 BK 1825)

006928 FT 2 0 31024 0 01 0072+78

MILL LN
(T369)
0040/0000 LENGTH(AH 1825 BK 2221)

004707 FT

0030/0000 LENGTH(AH 2221 BK 2099)

0020/0066 BMS EN 31/3027/0020/0000
002608 FT 2 0 31024 0 00 0027+08

GREAT TROUGH CREEK
BMSBG 31/3027/0020/0000
0020/0000 LENGTH(AH 2099 BK 2608)

000000 FT 2 0 31024 0 00 0000+00

VILLAGE: TODD
NC BEAVER TOWN RD
SUGAR RUN RD
(SR3025 SEG 0060/0134)
MFC BEGIN = E

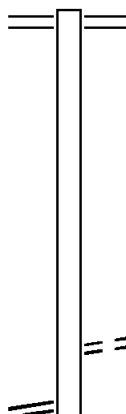
0010/0000 LENGTH(AH 2608 BK 0000)

EXTRACT DATE: 12/28/2024 ROADWAY MANAGEMENT SYSTEM PAGE NUMBER: 296
PRINT DATE: 12/30/2024 SLD COUNTY/SR - ANNUAL PRINT COUNTY: HUNTINGDON

DIR: B TOTAL LEN: 3.093 MI. DIST: 09-5 SR: 3025
LEFT MUN: TODD T RIGHT MUN: TODD T

016333 FT

013943 FT



016333 FT COOKS RD
0070/2390 (SR3019 SEG 0160/0000)

013943 FT 1 0 00738 0 00 0140+50
5 0070/0000 LENGTH(AH 2390 BK 2192)

BEAVERTOWN RD
(SR3027 SEG 0010/0000) 0060/0134

0060/0550 LANE RD
(T367)

DIR: B TOTAL LEN: 3.093 MI. DIST: 09-5 SR: 3025
LEFT MUN: TODD T RIGHT MUN: TODD T

GRANGE HALL RD
(T363)

```

1 0 00738 0 00 0000+00 000000 FT
OLD PLANK RD
(SR0994 SEG 0270/0000) 0010/0000

```

```

011751 FT 1 0 00738 0 00 0117+83
BR.TROUGH CR
STRUCTURE LENGTH 12 FT
BMSID 31/3025/0060/0000
5 0060/0000 LENGTH(AH 2192 BK 1784)

009967 FT 1 0 00738 0 00 0099+80
VILLAGE: TODD
5 0050/0000 LENGTH(AH 1784 BK 2995)

006972 FT 1 0 00738 0 00 0070+25
5 0040/0000 LENGTH(AH 2995 BK 2438)

0030/1093 BARNETT DR
(PRDR)

004534 FT 1 0 00738 0 00 0045+63
5 0030/0000 LENGTH(AH 2438 BK 2082)

002452 FT 1 0 00738 0 00 0024+81
5 0020/0000 LENGTH(AH 2082 BK 2452)

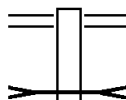
NC SUGAR RUN RD
OLD PLANK RD
000000 FT (SRO994 SEG 0270/0000)
MFC BEGIN = E
5 0010/0000 LENGTH(AH 2452 BK 0000)

```

EXTRACT DATE: 12/28/2024 ROADWAY MANAGEMENT SYSTEM PAGE NUMBER: 294
PRINT DATE: 12/30/2024 SLD COUNTY/SR - ANNUAL PRINT COUNTY: HUNTINGDON

DIR: B TOTAL LEN: 4.409 MI. DIST: 09-5 SR: 3023
LEFT MUN: CLAY T RIGHT MUN: CLAY T

023279 FT



023279 FT OLD PLANK RD
0090/3279 (SR0994 SEG 0420/0000)
SPRING RUN
STRUCTURE LENGTH 16 FT
0090/3189 BMSID 31/3023/0090/3189

020000 FT

020000 FT 2 0 31008 0 00 0200+70
S 0090/0000 LENGTH(AH 3279 BK 1512)

018488 FT

018488 FT 2 0 31008 0 00 0185+50
S 0080/0000 LENGTH(AH 1512 BK 2651)

015837 FT

015837 FT 2 0 31008 0 00 0158+67
S 0070/0000 LENGTH(AH 2651 BK 2515)

013322 FT

013322 FT 2 0 31008 0 00 0133+52
S 0060/0000 LENGTH(AH 2515 BK 2832)

EXTRACT DATE: 12/28/2024 ROADWAY MANAGEMENT SYSTEM PAGE NUMBER: 293
PRINT DATE: 12/30/2024 SLD COUNTY/SR - ANNUAL PRINT COUNTY: HUNTINGDON

DIR: B TOTAL LEN: 4.409 MI. DIST: 09-5 SR: 3023
LEFT MUN: CLAY T RIGHT MUN: CLAY T

010490 FT

010490 FT 2 0 31008 0 00 0105+20
5 0050/0000 LENGTH(AH 2832 BK 2614)

007876 FT

007876 FT 2 0 31008 0 00 0079+00
5 0040/0000 LENGTH(AH 2614 BK 2433)

2 0 31008 0 00 0054+43 005443 FT
ZION CHURCH RD
(T322) 0030/0000

==

005443 FT
5 0030/0000 LENGTH(AH 2433 BK 2996)

002447 FT

002447 FT 2 0 31008 0 00 0024+43
5 0020/0000 LENGTH(AH 2996 BK 2447)

CUTSHALL RD
(T315) 0010/0683

==

2 0 31008 0 00 0000+00 000000 FT
WATERFALL RD
(SR0655 SEG 0020/1674) 0010/0000

==

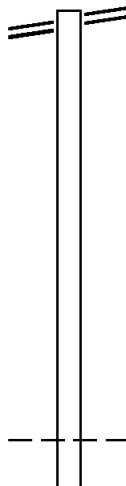
NC SHORE VALLEY RD
WATERFALL RD
000000 FT (SR0655 SEG 0020/1674)
MFC BEGIN = E
5 0010/0000 LENGTH(AH 2447 BK 0000)

EXTRACT DATE: 12/28/2024 ROADWAY MANAGEMENT SYSTEM PAGE NUMBER: 292
PRINT DATE: 12/30/2024 SLD COUNTY/SR - ANNUAL PRINT COUNTY: HUNTINGDON
DIR: B TOTAL LEN: 5.261 MI. DIST: 09-5 SR: 3021
LEFT MUN: TODD T RIGHT MUN: TODD T

OLD PLANK RD 027777 FT
(SR0994 SEG 0380/0000) 0110/2288

025489 FT

023108 FT



027777 FT OLD PLANK RD
0110/2288 (SR0994 SEG 0380/0000)

025489 FT 2 0 31007 0 00 0256+02
S 0110/0000 LENGTH(AH 2288 BK 2381)

023108 FT 2 0 31007 0 00 0232+02
S 0100/0000 LENGTH(AH 2381 BK 3252)
TODD
0090/3093 WOOD T

EXTRACT DATE: 12/28/2024 ROADWAY MANAGEMENT SYSTEM PAGE NUMBER: 291
PRINT DATE: 12/30/2024 SLD COUNTY/SR - ANNUAL PRINT COUNTY: HUNTINGDON

DIR: B TOTAL LEN: 5.261 MI. DIST: 09-5 SR: 3021
LEFT MUN: TODD T RIGHT MUN: TODD T

019856 FT

0090/0404 ACORN RD
0090/0013 (PRDR)
019856 FT BMSBN 31/3021/0090/0000
2 0 31007 0 00 0199+50
W BR RING R.
BMSBG 31/3021/0090/0000
5 0090/0000 LENGTH(AH 3252 BK 2961)
0080/2815 ROARING RUN RD
(PRDR)

016895 FT

0080/0300 ROARING RUN RD
016895 FT (PRDR)
2 0 31007 0 00 0169+86
5 0080/0000 LENGTH(AH 2961 BK 2849)

014046 FT

014046 FT 2 0 31007 0 00 0141+15
5 0070/0000 LENGTH(AH 2849 BK 1856)

012190 FT

012190 FT 2 0 31007 0 00 0122+59
5 0060/0000 LENGTH(AH 1856 BK 2460)

EXTRACT DATE: 12/28/2024 ROADWAY MANAGEMENT SYSTEM PAGE NUMBER: 290
PRINT DATE: 12/30/2024 SLD COUNTY/SR - ANNUAL PRINT COUNTY: HUNTINGDON

DIR: B TOTAL LEN: 5.261 MI. DIST: 09-5 SR: 3021
LEFT MUN: WOOD T RIGHT MUN: WOOD T

009730 FT

009730 FT 2 0 31007 0 00 0097+99
S 0050/0000 LENGTH(AH 2460 BK 2872)

006858 FT

006858 FT 2 0 31007 0 00 0069+27
S 0040/0000 LENGTH(AH 2872 BK 2634)

004224 FT

0030/0012 BMS EN 31/3021/0030/0000
004224 FT 2 0 31007 0 00 0042+95
TRIB ROARING RUN
S 0030/0000 BMSBG 31/3021/0030/0000
LENGTH(AH 2634 BK 2576)

BOOK RD
(PRDR)

0020/2179

0020/2132 BMS EN 31/3021/0020/2096
2 0 31007 0 00 0038+14
ROARING RUN
0020/2096 BMSBG 31/3021/0020/2096

2 0 31007 0 00 0017+13 001648 FT
SUMMIT LN
(PRDR) 0020/0000

001648 FT
S 0020/0000 LENGTH(AH 2576 BK 1648)

000000 FT

000000 FT 2 0 31007 0 00 0000+00
VILLAGE: NEW GRANADA
NC CO LES VALLEY RD
INTER-BK HOOVER RD
(SR4015 SEG 0010/1306)
MFC BEGIN = E
BK-FULTON (29)
S 0010/0000 LENGTH(AH 1648 BK 0000)

EXTRACT DATE: 12/28/2024 ROADWAY MANAGEMENT SYSTEM PAGE NUMBER: 289
PRINT DATE: 12/30/2024 SLD COUNTY/SR - ANNUAL PRINT COUNTY: HUNTINGDON

DIR: B TOTAL LEN: 1.260 MI. DIST: 09-5 SR: 3020
LEFT MUN: CASS T RIGHT MUN: CASS T

006653 FT	006653 FT HARES VALLEY RD 0030/1632 (SR0655 SEG 0220/0000)
005021 FT	005021 FT 2 0 31095 0 00 0050+43 0030/0000 LENGTH(AH 1632 BK 2605)
002416 FT	002416 FT 2 0 31095 0 00 0024+41 0020/0000 LENGTH(AH 2605 BK 2416)
BUCK RIDGE CR (T453)	0010/1070
000000 FT	000000 FT 2 0 31095 0 00 0000+00 NC Z I NOBILE RD SR 0829 SH (SR0829 SEG 0090/0000) INTER-BK SR 0829 SH (SR0829 SEG 0090/0000) MFC BEGIN = E 0010/0000 LENGTH(AH 2416 BK 0000)
SMITH VALLEY RD (SR3029 SEG 0010/0000)	0010/0000

EXTRACT DATE: 12/28/2024 ROADWAY MANAGEMENT SYSTEM PAGE NUMBER: 288
PRINT DATE: 12/30/2024 SLD COUNTY/SR - ANNUAL PRINT COUNTY: HUNTINGDON

DIR: B TOTAL LEN: 9.784 MI. DIST: 09-5 SR: 3019
LEFT MUN: CASSVILLE B RIGHT MUN: CASSVILLE B

MAIN ST (BORO) MAPLE ST (BORO)	051660 FT		051660 FT	INTER-AHD	SEMINARY ST (BORO) WATER ST (SR0829 SEG 0130/1826) MAIN ST (BORO)
	0240/1699	==	0240/1699		
	0240/1532	==			
	049664 FT		049664 FT	1 0 00738 0 00 0323+12	
				CASSVILLE	
			5 0240/0000	CASS T	
				LENGTH(AH 1996 BK 1840)	
CASSVILLE RD (SR3008 SEG 0030/3011)	047824 FT		047824 FT	1 0 00738 0 00 0304+74	
	0230/0000		5 0230/0000	NC SEMINARY ST	
				LENGTH(AH 1840 BK 1517)	

EXTRACT DATE: 12/28/2024 ROADWAY MANAGEMENT SYSTEM PAGE NUMBER: 287
PRINT DATE: 12/30/2024 SLD COUNTY/SR - ANNUAL PRINT COUNTY: HUNTINGDON

DIR: B TOTAL LEN: 9.784 MI. DIST: 09-5 SR: 3019
LEFT MUN: CASS T RIGHT MUN: CASS T

046307 FT		046307 FT 1 0 00738 0 00 0289+57
		0220/0000 LENGTH(AH 1517 BK 2312)
	==	0210/1266 SHIRLEY'S KNOB RD (T301)
043995 FT		043995 FT 1 0 00738 0 00 0266+51
		0210/0000 LENGTH(AH 2312 BK 1861)
042134 FT		0200/0110 BMS EN 31/3019/0200/0000
		042134 FT 1 0 00738 0 00 0248+06
		GREAT TROUGH CREEK
		0200/0000 BMS BG 31/3019/0200/0000
		0200/0000 LENGTH(AH 1861 BK 1227)
040907 FT		040907 FT 1 0 00738 0 00 0235+69
		CASS
		TODD T
		0190/0000 LENGTH(AH 1227 BK 2098)
	==	0180/0989 JACOBS RD (T340)
1 0 00738 0 00 0214+42 038809 FT		038809 FT
MILL LN		0180/0000 LENGTH(AH 2098 BK 2421)
(T369)		
TROUGH CREEK ELEM SCHOO		
(PRDR)		0170/0584
TROUGH CREEK ELEM SCHOO		0170/0312
(PRDR)		036388 FT
		036388 FT 1 0 00738 0 00 0189+91

DIR: B MUN: TODD T TOTAL LEN: 9.784 MI. DIST: 09-5 SR: 3019
LEFT MUN: TODD T RIGHT MUN: TODD T

EXTRACT DATE: 12/28/2024 ROADWAY MANAGEMENT SYSTEM PAGE NUMBER: 285
PRINT DATE: 12/30/2024 SLD COUNTY/SR - ANNUAL PRINT COUNTY: HUNTINGDON

DIR: B TOTAL LEN: 9.784 MI. DIST: 09-5 SR: 3019
LEFT MUN: TODD T RIGHT MUN: TODD T

PLEASANT VIEW DR
(PRDR)

0110/0860 ==

022008 FT

022008 FT 2 0 31094 0 00 0098+76
S 0110/0000 LENGTH(AH 3599 BK 2559)

019449 FT

019449 FT 2 0 31094 0 00 0073+23
S 0100/0000 LENGTH(AH 2559 BK 2435)

017014 FT

017014 FT 2 0 31094 0 00 0048+77
S 0090/0000 LENGTH(AH 2435 BK 2507)

014507 FT

014507 FT 2 0 31094 0 00 0023+35
S 0080/0000 LENGTH(AH 2507 BK 2335)

012172 FT

012172 FT 2 0 31094 0 00 0000+30
VILLAGE: COOKS
OLD PLANK RD
(SR0994 SEG 0330/0000)
TODD
WOOD T

S 0070/0000 LENGTH(AH 2335 BK 1543)

2 0 31013 0 00 0106+59 010629 FT

010629 FT WOOD

EXTRACT DATE: 12/28/2024 ROADWAY MANAGEMENT SYSTEM PAGE NUMBER: 284
PRINT DATE: 12/30/2024 SLD COUNTY/SR - ANNUAL PRINT COUNTY: HUNTINGDON

DIR: B TOTAL LEN: 9.784 MI. DIST: 09-5 SR: 3019
LEFT MUN: WOOD T RIGHT MUN: WOOD T

BOLLINGER RD
(T339)
LC FOR BOLLINGER RD
(CONN)

0060/0000
0050/1624

008842 FT

006971 FT

004947 FT

002309 FT

000000 FT

TODD T
S 0060/0000 LENGTH(AH 1543 BK 1787)

008842 FT 2 0 31013 0 00 0088+72
S 0050/0000 LENGTH(AH 1787 BK 1871)
TODD
0040/1667 WOOD T

006971 FT 2 0 31013 0 00 0069+83
S 0040/0000 LENGTH(AH 1871 BK 2024)

004947 FT 2 0 31013 0 00 0049+59
S 0030/0000 LENGTH(AH 2024 BK 2638)

002309 FT 2 0 31013 0 00 0023+21
TRIB GREAT TROUGH CREEK
STRUCTURE LENGTH 16 FT
BMSID 31/3019/0020/0000
S 0020/0000 LENGTH(AH 2638 BK 2309)

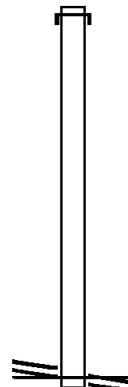
000000 FT 2 0 31013 0 00 0000+00
VILLAGE: ROBERTSDALE
NC COOKS RD
MAIN ST
(SR0913 SEG 0190/0000)
MFC BEGIN = D
S 0010/0000 LENGTH(AH 2309 BK 0000)

EXTRACT DATE: 12/28/2024 ROADWAY MANAGEMENT SYSTEM PAGE NUMBER: 283
PRINT DATE: 12/30/2024 SLD COUNTY/SR - ANNUAL PRINT COUNTY: HUNTINGDON
DIR: B TOTAL LEN: .657 MI. DIST: 09-5 SR: 3018
LEFT MUN: JUNIATA T RIGHT MUN: JUNIATA T

003470 FT

003470 FT
INTER-AHD U.S. GOVNT BOUNDARY RD
0010/3470 (GOVT)

2 0 31117 0 00 0000+00 000000 FT
PINEY RIDGE RD
(SR3033 SEG 0080/0000) 0010/0000



NC PARKS RD
PINEY RIDGE RD
000000 FT (SR3033 SEG 0080/0000)
MFC BEGIN = E
0010/0000 LENGTH(AH 3470 BK 0000)

EXTRACT DATE: 12/28/2024 ROADWAY MANAGEMENT SYSTEM PAGE NUMBER: 282
PRINT DATE: 12/30/2024 SLD COUNTY/SR - ANNUAL PRINT COUNTY: HUNTINGDON

DIR: B TOTAL LEN: 5.530 MI. DIST: 09-5 SR: 3017
LEFT MUN: TODD T RIGHT MUN: TODD T

SHADY MAPLE RD
(T370)

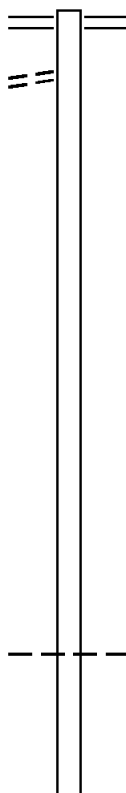
029198 FT

0160/0551
028182 FT

027614 FT

025138 FT

022394 FT



029198 FT OLD PLANK RD
0160/1016 (SR0994 SEG 0280/0000)

028182 FT 2 0 31103 0 00 0081+00
S 0160/0000 LENGTH(AH 1016 BK 0568)
S 027614 FT 2 0 31103 0 00 0074+75
S 0150/0000 LENGTH(AH 0568 BK 2476)

025138 FT 2 0 31103 0 00 0049+47
S 0140/0000 LENGTH(AH 2476 BK 2744)

022394 FT 2 0 31103 0 00 0022+53
TODD
WOOD T
S 0130/0000 LENGTH(AH 2744 BK 2221)

EXTRACT DATE: 12/28/2024 ROADWAY MANAGEMENT SYSTEM PAGE NUMBER: 281
PRINT DATE: 12/30/2024 SLD COUNTY/SR - ANNUAL PRINT COUNTY: HUNTINGDON

DIR: B TOTAL LEN: 5.530 MI. DIST: 09-5 SR: 3017
LEFT MUN: WOOD T RIGHT MUN: WOOD T

020173 FT

020173 FT 2 0 31103 0 00 0000+00
S 0120/0000 LENGTH(AH 2221 BK 1948)

018225 FT

018225 FT 1 1 04973 0 00 0095+63
S 0110/0000 LENGTH(AH 1948 BK 1706)

016519 FT

016519 FT 1 1 04973 0 00 0078+57
S 0100/0000 LENGTH(AH 1706 BK 1217)

015302 FT

015302 FT 1 1 04973 0 00 0066+40
WOOD
CARBON T
S 0090/0000 LENGTH(AH 1217 BK 2315)

012987 FT

012987 FT 1 1 04973 0 00 0043+34
NC SR 3017 SH
S 0080/0000 LENGTH(AH 2315 BK 1989)
CARBON
0070/1791 BROAD TOP CITY B

ADAMS DR
(BORO)

0070/1387 ==

010998 FT ==

0070/0476 CHESTNUT ST
010998 FT (BORO)
1 1 04973 0 00 0023+43
RAILROAD AV
(SR0913 SEG 0160/0000)
S 0070/0000 LENGTH(AH 1989 BK 1768)
WALNUT ST
(BORO)
SPRUCE ST
(BORO)
LOCUST ST
(BORO)
0060/1270
0060/0834
0060/0472

EXTRACT DATE: 12/28/2024 ROADWAY MANAGEMENT SYSTEM PAGE NUMBER: 280
PRINT DATE: 12/30/2024 SLD COUNTY/SR - ANNUAL PRINT COUNTY: HUNTINGDON

DIR: B TOTAL LEN: 5.530 MI.
LEFT MUN: BROAD TOP CITY B

DIST: 09-5 SR: 3017
RIGHT MUN: BROAD TOP CITY B

009230 FT

POE

009230 FT 1 1 04973 0 00 0005+77
(APRA) CAR DON SALES DR
WATER ST
(BORO)
5 0060/0000 LENGTH(AH 1768 BK 1845)
BARN ST
(BORO)
0050/1444

007385 FT

007385 FT 2 0 31012 0 00 0073+77
NC BROAD ST
BROAD TOP CITY
CARBON T
5 0050/0000 LENGTH(AH 1845 BK 1263)
PENNDOT STOCKPILE # 10
0040/1058 (GOVT)

006122 FT

006122 FT 2 0 31012 0 00 0061+14
5 0040/0000 LENGTH(AH 1263 BK 2054)

004068 FT

004068 FT 2 0 31012 0 00 0040+60
5 0030/0000 LENGTH(AH 2054 BK 2700)

001368 FT

001368 FT 2 0 31012 0 00 0013+76
HIGH ST
(SR3006 SEG 0010/0000)
5 0020/0000 LENGTH(AH 2700 BK 1368)

000000 FT

000000 FT 2 0 31012 0 00 0000+00
NC SR 3017 SH
INTER-BK SIX MILE RUN
(SR1036 SEG 0130/2805)
MFC BEGIN = D
BK-BEDFORD (05)
5 0010/0000 LENGTH(AH 1368 BK 0000)

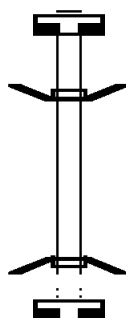
EXTRACT DATE: 12/28/2024 ROADWAY MANAGEMENT SYSTEM PAGE NUMBER: 279
PRINT DATE: 12/30/2024 SLD COUNTY/SR - ANNUAL PRINT COUNTY: HUNTINGDON

DIR: B TOTAL LEN: .018 MI. DIST: 09-5 SR: 3016
LEFT MUN: SMITHFIELD T RIGHT MUN: SMITHFIELD T

000093 FT

000000 FT

000000 FT



000093 FT
7014/0000 LENGTH(AH 2420 BK 0093)
BMSBN 31/3016/0012/0000
INTER-AHD PINEY RIDGE RD
0012/0093 (T565)
000000 FT 2 0 31041 0 00 0008+33
NC P PINEY RIDGE RD
INTER-BK PINEY RIDGE RD
(T565)
CROOKED CREEK
BMSBG 31/3016/0012/0000
5 0012/0000 LENGTH(AH 0093 BK 0870)
000000 FT
7010/0000 LENGTH(AH 0870 BK 0000)

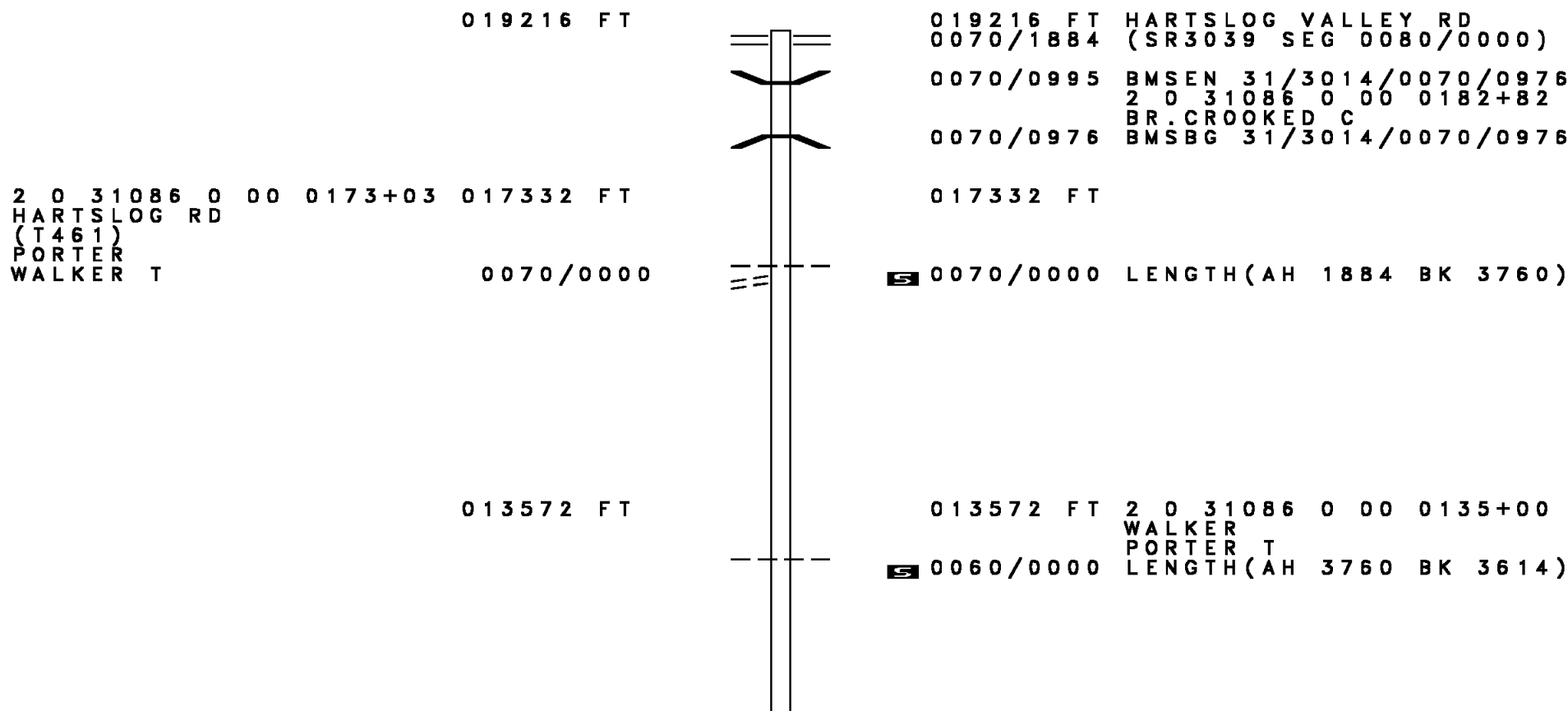
EXTRACT DATE: 12/28/2024 ROADWAY MANAGEMENT SYSTEM PAGE NUMBER: 278
PRINT DATE: 12/30/2024 SLD COUNTY/SR - ANNUAL PRINT COUNTY: HUNTINGDON

DIR: B TOTAL LEN: 1.146 MI. DIST: 09-5 SR: 3015
LEFT MUN: DUDLEY B RIGHT MUN: DUDLEY B

	006053 FT		006053 FT BROAD TOP MTN RD 0030/2644 (SR0913 SEG 0120/0348)
		==	FRONT ST
		==	(BORO)
		==	SECOND ST
		==	(BORO)
		==	PAPS LN
		==	(BORO)
		==	THIRD ST
		==	(BORO)
		==	FOURTH ST
		==	(BORO)
CHARLIE FESSLER RD (BORO)	0030/0171 003409 FT	==	003409 FT 2 0 31014 0 00 0034+10 NC WA SHINGTON ST
			FIFTH ST
FIFTH ST (BORO)	0030/0000	==	(BORO)
		==	LENGTH (AH 2644 BK 1442)
		==	DUDLEY
		==	CARBON T
		==	LC TO FIFTH ST
		==	(CONN)
	001967 FT		001967 FT 2 0 31014 0 00 0019+90 LENGTH (AH 1442 BK 1967)
	000000 FT		000000 FT 2 0 31014 0 00 0000+00 NC WA SHINGTON ST ET
			INTER-BK DUDLEY RD
			(T123)
			MFC BEGIN = D
			LENGTH (AH 1967 BK 0000)

EXTRACT DATE: 12/28/2024 ROADWAY MANAGEMENT SYSTEM PAGE NUMBER: 277
PRINT DATE: 12/30/2024 SLD COUNTY/SR - ANNUAL PRINT COUNTY: HUNTINGDON

DIR: B TOTAL LEN: 3.639 MI. DIST: 09-5 SR: 3014
LEFT MUN: PORTER T RIGHT MUN: WALKER T



EXTRACT DATE: 12/28/2024 ROADWAY MANAGEMENT SYSTEM PAGE NUMBER: 276
PRINT DATE: 12/30/2024 SLD COUNTY/SR - ANNUAL PRINT COUNTY: HUNTINGDON

DIR: B TOTAL LEN: 3.639 MI. DIST: 09-5 SR: 3014
LEFT MUN: PORTER T RIGHT MUN: PORTER T

009958 FT

009958 FT 2 0 31086 0 00 0099+00
S 0050/0000 LENGTH(AH 3614 BK 2433)

007525 FT

007525 FT 2 0 31086 0 00 0074+54
S 0040/0000 LENGTH(AH 2433 BK 2491)

005034 FT

005034 FT 2 0 31086 0 00 0050+00
S 0030/0000 LENGTH(AH 2491 BK 2469)

002565 FT

002565 FT 2 0 31086 0 00 0025+31
S 0020/0000 LENGTH(AH 2469 BK 2565)

0010/1330 LC FOR FIRE TOWER RD
(CONN)
0010/1212 FIRE TOWER RD
(FRST)

000000 FT

000000 FT 2 0 31086 0 00 0000+00
NC WILLIAMSBURG MOUNTAIN RD
INTER-BK COVEDALE RD
(SR2013 SEG 0110/2976)
MFC BEGIN = D
BK-BLAIR (07)
S 0010/0000 LENGTH(AH 2565 BK 0000)

EXTRACT DATE: 12/28/2024 ROADWAY MANAGEMENT SYSTEM PAGE NUMBER: 275
PRINT DATE: 12/30/2024 SLD COUNTY/SR - ANNUAL PRINT COUNTY: HUNTINGDON

DIR: B TOTAL LEN: .562 MI. DIST: 09-5 SR: 3013
LEFT MUN: COALMONT B RIGHT MUN: COALMONT B

AL
(BORO)

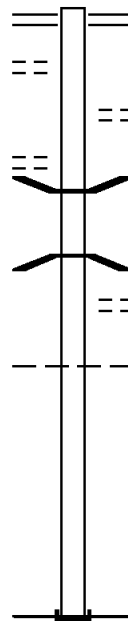
WATSON ST
(BORO)

002968 FT

0010/2761

0010/2369

000000 FT



002968 FT BROAD TOP MTN RD
0010/2968 (SR0913 SEG 0070/0096)

0010/2733 SCHELL ST
(BORO)

0010/2368 BMSBN 31/3013/0010/2349
2 0 31096 0 00 0023+62

TRIB SHOUPS RUN
0010/2349 BMSBG 31/3013/0010/2349

WATSON ST
0010/2345 (BORO)

0010/1576 COALMONT
CARBON T

000000 FT 2 0 31096 0 00 0000+00

NC HICKORY HILL RD
INTER-BK HICKORY HILL RD

(T121)
MFC BEGIN = D

0010/0000 LENGTH(AH 2968 BK 0000)

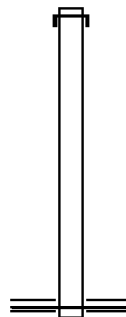
EXTRACT DATE: 12/28/2024 ROADWAY MANAGEMENT SYSTEM PAGE NUMBER: 274
 PRINT DATE: 12/30/2024 SLD COUNTY/SR - ANNUAL PRINT COUNTY: HUNTINGDON
 DIR: B TOTAL LEN: .428 MI. DIST: 09-5 SR: 3012
 LEFT MUN: PENN T RIGHT MUN: PENN T

002259 FT

002259 FT
 INTER-AHD CUL-DE-SAC RD
 0010/2259 (GOVT)

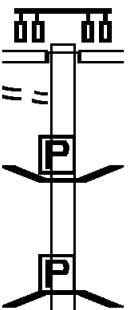
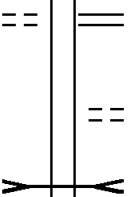
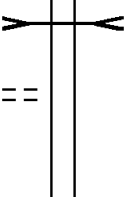
000000 FT

000000 FT 2 0 31036 0 00 0000+00
 NC GARNER RD
 RAYSTOWN RD
 (SR0026 SEG 0180/0000)
 MFC BEGIN = E
 0010/0000 LENGTH(AH 2259 BK 0000)



EXTRACT DATE: 12/28/2024 ROADWAY MANAGEMENT SYSTEM PAGE NUMBER: 273
PRINT DATE: 12/30/2024 SLD COUNTY/SR - ANNUAL PRINT COUNTY: HUNTINGDON

DIR: B TOTAL LEN: 2.954 MI. DIST: 09-5 SR: 3011
LEFT MUN: PENN T RIGHT MUN: PENN T

	015595 FT		015595 FT		INTER-AHD RACE TRACK RD (T429) RAYSTOWN RD (SR0026 SEG 0250/0000)
FROM 0026/0240 SH (CONN)	0120/0825		0120/1009		
	014586 FT		0120/0026 014586 FT		BMSID 31/3011/0120/0000 BRIDGE POSTED (TONS) 2 0 31037 0 03 0126+64 SGL 27 COMB 33 T CROOKED CK BMSBG 31/3011/0120/0000 LENGTH(AH 1009 BK 2350)
			0120/0000		
			M0110/1696		CAVC 855
2 0 31037 0 03 0100+29 STATES RD (T427)	012236 FT 0110/0000		012236 FT		TURKEY FARM RD (SR3037 SEG 0040/0000) LENGTH(AH 2350 BK 1230)
			0110/0000		
			0100/0275		GRAFTON RD (T424) T CROOKED CK STRUCTURE LENGTH 17 FT BMSID 31/3011/0100/0038
2 0 31034 0 00 0262+35 BACKBONE RD (T452)	011006 FT 0100/0000		0100/0038 011006 FT		
			0100/0000		LENGTH(AH 1230 BK 2012)
	008994 FT		008994 FT		2 0 31037 0 02 0081+67 LENGTH(AH 2012 BK 2167)
			0090/0000		
2 0 31037 0 02 0056+63	006827 FT		006827 FT		PINEY RIDGE RD

EXTRACT DATE: 12/28/2024 ROADWAY MANAGEMENT SYSTEM PAGE NUMBER: 272
PRINT DATE: 12/30/2024 SLD COUNTY/SR - ANNUAL PRINT COUNTY: HUNTINGDON

DIR: B TOTAL LEN: 2.954 MI. DIST: 09-5 SR: 3011
LEFT MUN: PENN T RIGHT MUN: PENN T

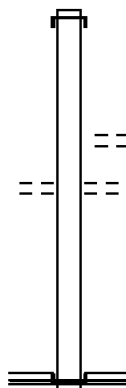
SCHOOLHOUSE RD (T423)	0080/0000	==	==	5 0080/0000	(SR3033 SEG 0010/0000) LENGTH(AH 2167 BK 2757)
JIMS ANCHORAGE RD (T402)	0070/1794	==	==	0070/1262	RIDGEWOOD DR (TWP)
2 0 31037 0 02 0026+50 004070 FT SCHOOLHOUSE RD (T423)	0070/0000	==	==	0070/0358 004070 FT	PLEASANT HILLS DR (PRDR)
		==	==	5 0070/0000	LENGTH(AH 2757 BK 2559)
		==	==	0060/2315	LAKELAND DR (PRDR)
		==	==	0060/1581	PRIMROSE DR (PRDR)
ROSENBERRY LN (PRDR)	0060/1364	==	==		
	001511 FT	==	==	0060/0457 001511 FT	PRIMROSE DR (PRDR)
		==	==	5 0060/0000	2 0 31037 0 02 0000+00 BAKER'S HOLLOW RD (T430) LENGTH(AH 2559 BK 1511)
BUNKER HILL RD (T417)	0050/0632	==	==		
UPPER CORNERS RD (T450)	0050/0068 000000 FT	==	==	0050/0393	ADMIN BUILDING RD (GOVT)
				000000 FT	2 0 31037 0 01 0367+89 NC SEVEN POINTS RD INTER-BK SEVEN POINTS RD (GOVT)
	000000 FT			5 0050/0000	LENGTH(AH 1511 BK 0833)
	000000 FT			000000 FT	000000 FT
	000000 FT			7040/0000	LENGTH(AH 0833 BK 2995)
	000000 FT			000000 FT	000000 FT
	000000 FT			7030/0000	LENGTH(AH 2995 BK 1981)
	000000 FT			000000 FT	000000 FT
	000000 FT			7020/0000	LENGTH(AH 1981 BK 2875)
				000000 FT	000000 FT
				7010/0000	LENGTH(AH 2875 BK 0000)

EXTRACT DATE: 12/28/2024 ROADWAY MANAGEMENT SYSTEM PAGE NUMBER: 271
PRINT DATE: 12/30/2024 SLD COUNTY/SR - ANNUAL PRINT COUNTY: HUNTINGDON

DIR: B TOTAL LEN: .328 MI. DIST: 09-5 SR: 3010
LEFT MUN: MARKLESBURG B RIGHT MUN: MARKLESBURG B

001732 FT

000000 FT



001732 FT
INTER-AHD US GOVNT BOUNDARY RD
0010/1732 (GOVT)

0010/0381 FULTON ST
(BORO)
DIAMOND ST
0010/0198 (BORO)
000000 FT 2 0 31079 0 00 0000+00
NC A I TCH RD

INTER-BK RAYSTOWN RD
(SR0026 SEG 0150/2122)
CHESTNUT ST
(BORO)
MFC BEGIN = D

0010/0000 LENGTH(AH 1732 BK 0000)

EXTRACT DATE: 12/28/2024 ROADWAY MANAGEMENT SYSTEM PAGE NUMBER: 270
PRINT DATE: 12/30/2024 SLD COUNTY/SR - ANNUAL PRINT COUNTY: HUNTINGDON

DIR: B TOTAL LEN: 1.764 MI. DIST: 09-5 SR: 3009
LEFT MUN: LINCOLN T RIGHT MUN: LINCOLN T

FOUSES CROSSING RD (T405)	009313 FT 0040/1769	==	009313 FT INTER-AHD JAMES CREEK BT LAUNCH R 0040/1769 (PARK)
	007544 FT		007544 FT 2 0 31037 0 00 0075+31 S 0040/0000 LENGTH(AH 1769 BK 2564)
	004980 FT		004980 FT 2 0 31037 0 00 0049+80 S 0030/0000 LENGTH(AH 2564 BK 2410)
TUSSEY LN (PRDR)	0020/1930	==	
	002570 FT		002570 FT 2 0 31037 0 00 0025+70 S 0020/0000 LENGTH(AH 2410 BK 2570)
	000000 FT		000000 FT 2 0 31037 0 00 0000+00 NC JAMES CREEK RD OLD PLANK RD (SR0994 SEG 0040/0000) MFC BEGIN = D S 0010/0000 LENGTH(AH 2570 BK 0000)

EXTRACT DATE: 12/28/2024 ROADWAY MANAGEMENT SYSTEM PAGE NUMBER: 269
PRINT DATE: 12/30/2024 SLD COUNTY/SR - ANNUAL PRINT COUNTY: HUNTINGDON

DIR: B TOTAL LEN: 1.334 MI. DIST: 09-5 SR: 3008
LEFT MUN: CASS T RIGHT MUN: CASS T

007046 FT

007046 FT SEMINARY ST
0030/3011 (SR3019 SEG 0230/0000)

0030/2368 PENNDOT STOCKPILE #9
(PRDR)

004035 FT

004035 FT 2 0 31028 0 01 0040+49
0030/0000 LENGTH(AH 3011 BK 2380)
OSWALD LN
0020/2092 (PRDR)

001655 FT

0020/0126 BMS EN 31/3008/0020/0000
001655 FT 2 0 31028 0 00 0016+72
LITTLE TROUGH CREEK
BMSBG 31/3008/0020/0000
0020/0000 LENGTH(AH 2380 BK 1655)

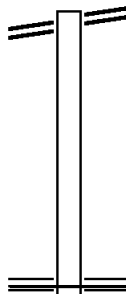
000000 FT

000000 FT 2 0 31028 0 00 0000+00
NC CASSVILLE RD
BEAVERTOWN RD
(SR3027 SEG 0070/0000)
INTER-BK PARADISE RD
(T385)
MFC BEGIN = E
0010/0000 LENGTH(AH 1655 BK 0000)

EXTRACT DATE: 12/28/2024 ROADWAY MANAGEMENT SYSTEM PAGE NUMBER: 268
 PRINT DATE: 12/30/2024 SLD COUNTY/SR - ANNUAL PRINT COUNTY: HUNTINGDON
 DIR: B TOTAL LEN: .352 MI. DIST: 09-5 SR: 3007
 LEFT MUN: HOPEWELL T RIGHT MUN: HOPEWELL T

POWER PLANT RD 001861 FT
 (SR3003 SEG 0020/0000) 0010/1861

000000 FT



001861 FT POWER PLANT RD
 0010/1861 (SR3003 SEG 0020/0000)

000000 FT 2 0 31018 0 00 0000+00
 NC WEAVER FALLS RD
 BARNETT PK
 (SR0913 SEG 0020/0000)
 MFC BEGIN = E
 0010/0000 LENGTH(AH 1861 BK 0000)

EXTRACT DATE: 12/28/2024 ROADWAY MANAGEMENT SYSTEM PAGE NUMBER: 267
PRINT DATE: 12/30/2024 SLD COUNTY/SR - ANNUAL PRINT COUNTY: HUNTINGDON

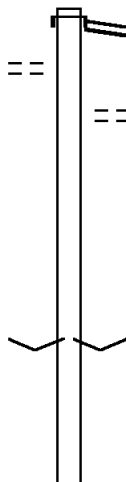
DIR: B TOTAL LEN: 2.479 MI. DIST: 09-5 SR: 3006
LEFT MUN: WOOD T RIGHT MUN: WOOD T

REALITY ST
(T558)

013090 FT

0060/2885

010164 FT



013090 FT
INTER-AHD

0060/2926

0060/2444

MAIN ST
(SR0913 SEG 0200/0000)
NEW GRENADA RD
(SR0913 SEG 0200/0000)

BEECH ST
(T560)

010164 FT 2 0 31011 0 00 0101+50

5 0060/0000 VILLAGE: ROBERTSDALE
LENGTH(AH 2926 BK 1911)

EXTRACT DATE: 12/28/2024 ROADWAY MANAGEMENT SYSTEM PAGE NUMBER: 266
PRINT DATE: 12/30/2024 SLD COUNTY/SR - ANNUAL PRINT COUNTY: HUNTINGDON

DIR: B TOTAL LEN: 2.479 MI. DIST: 09-5 SR: 3006
LEFT MUN: WOOD T RIGHT MUN: WOOD T

008253 FT

008253 FT 2 0 31011 0 00 0081+73
S 0050/0000 LENGTH(AH 1911 BK 1883)

006370 FT

TROUT RD
(T571)
EAST FULTON ST
(T572)
0040/0141
0040/0033 BMS EN 31/3006/0040/0000
006370 FT 2 0 31011 0 00 0063+58
VILLAGE: WOOD
GREAT TROUGH CREEK
BMSBG 31/3006/0040/0000
S 0040/0000 LENGTH(AH 1883 BK 2060)
BEDFORD ST
(T527)
0030/1594

004310 FT

SCHOOL LN
(T524)
PINE ST
(T523)
0030/0766
0030/0395
004310 FT 2 0 31011 0 00 0043+60
ELM ST
(T575)
S 0030/0000 LENGTH(AH 2060 BK 1923)
HICKORY ST
(T520)
NC NORTH ST

002387 FT

002387 FT 2 0 31011 0 00 0024+00
S 0020/0000 LENGTH(AH 1923 BK 2387)

000000 FT

WOOD
CARBON T
0010/0205
000000 FT 2 0 31011 0 00 0000+00
NC HIGH ST
SR 3017 SH
(SR3017 SEG 0020/0000)
MFC BEGIN = D
S 0010/0000 LENGTH(AH 2387 BK 0000)

EXTRACT DATE: 12/28/2024 ROADWAY MANAGEMENT SYSTEM PAGE NUMBER: 265
PRINT DATE: 12/30/2024 SLD COUNTY/SR - ANNUAL PRINT COUNTY: HUNTINGDON
DIR: B TOTAL LEN: 2.257 MI. DIST: 09-5 SR: 3005
LEFT MUN: LINCOLN T RIGHT MUN: LINCOLN T

011917 FT



011917 FT OLD PLANK RD
0050/3272 (SR0994 SEG 0024/2543)
0050/3044 BMS EN 31/3005/0050/3018

EXTRACT DATE: 12/28/2024 ROADWAY MANAGEMENT SYSTEM PAGE NUMBER: 264
PRINT DATE: 12/30/2024 SLD COUNTY/SR - ANNUAL PRINT COUNTY: HUNTINGDON

DIR: B TOTAL LEN: 2.257 MI. DIST: 09-5 SR: 3005
LEFT MUN: LINCOLN T RIGHT MUN: LINCOLN T

008645 FT

2 0 31019 0 01 0499+82
COFFEE RUN
0050/3018 BMSBG 31/3005/0050/3018

008645 FT 2 0 31019 0 01 0499+82
0050/0000 LENGTH(AH 3272 BK 2894)

005751 FT

005751 FT 2 0 31019 0 01 0471+22
0040/0000 LENGTH(AH 2894 BK 2098)

003653 FT

003653 FT 2 0 31019 0 01 0450+24
0030/0000 LENGTH(AH 2098 BK 2222)

001431 FT

001431 FT 2 0 31019 0 01 0428+02
LINCOLN
HOPEWELL T
0020/0000 LENGTH(AH 2222 BK 1431)

000000 FT

000000 FT 2 0 31019 0 01 0420+15
NC CL APPERS RIDGE RD
INTER-BK CUL-DE-SAC RD
(GOVT)
MFC BEGIN = E
0010/0000 LENGTH(AH 1431 BK 0000)

EXTRACT DATE: 12/28/2024 ROADWAY MANAGEMENT SYSTEM PAGE NUMBER: 263
PRINT DATE: 12/30/2024 SLD COUNTY/SR - ANNUAL PRINT COUNTY: HUNTINGDON

DIR: B TOTAL LEN: .912 MI. DIST: 09-5 SR: 3004
LEFT MUN: HOPEWELL T RIGHT MUN: HOPEWELL T

004814 FT

004814 FT SHY BEAVER RD
0020/2508 (SR3002 SEG 0040/0000)

002306 FT

002306 FT 2 0 31026 0 00 0023+50
0020/0000 LENGTH(AH 2508 BK 2306)

000000 FT

0010/0842 TRIPLE C DR
(PRDR)
000000 FT 2 0 31026 0 00 0000+00
VILLAGE: RUSSELLVILLE
NC DO GTOWN RD
RAYSTOWN RD
(SR0026 SEG 0050/0000)
MFC BEGIN = E
0010/0000 LENGTH(AH 2306 BK 0000)



EXTRACT DATE: 12/28/2024 ROADWAY MANAGEMENT SYSTEM PAGE NUMBER: 262
PRINT DATE: 12/30/2024 SLD COUNTY/SR - ANNUAL PRINT COUNTY: HUNTINGDON

DIR: B TOTAL LEN: 3.705 MI. DIST: 09-5 SR: 3003
LEFT MUN: HOPEWELL T RIGHT MUN: HOPEWELL T

019561 FT

019561 FT
INTER-AHD CUL-DE-SAC CR
0090/2093 (TWP)

017468 FT

017468 FT 2 0 31019 0 00 0176+73
0090/0000 LENGTH(AH 2093 BK 3192)

014276 FT

014276 FT 2 0 31019 0 00 0144+66
0080/0000 LENGTH(AH 3192 BK 1714)

2 0 31019 0 00 0127+80 012562 FT
PINE RIDGE RD
(T639) 0070/0000

012562 FT
0070/0000 LENGTH(AH 1714 BK 1605)

010957 FT

010957 FT 2 0 31019 0 00 0111+00

EXTRACT DATE: 12/28/2024 ROADWAY MANAGEMENT SYSTEM PAGE NUMBER: 261
PRINT DATE: 12/30/2024 SLD COUNTY/SR - ANNUAL PRINT COUNTY: HUNTINGDON

DIR: B TOTAL LEN: 3.705 MI. DIST: 09-5 SR: 3003
LEFT MUN: HOPEWELL T RIGHT MUN: HOPEWELL T

RIVER RD
(T359)

008907 FT

0060/0000 LENGTH(AH 1605 BK 2050)

0040/0545

006699 FT

008907 FT 2 0 31019 0 00 0089+94
0050/0000 LENGTH(AH 2050 BK 2208)

0040/0396 BMSBN 31/3003/0040/0000
006699 FT 2 0 31019 0 00 0068+41
RAYSTOWN LAKE
BMSBG 31/3003/0040/0000
0040/0000 LENGTH(AH 2208 BK 1665)

005034 FT

005034 FT 2 0 31019 0 00 0050+31
0030/0000 LENGTH(AH 1665 BK 2011)

003023 FT

003023 FT 2 0 31019 0 00 0029+97
WEAVER FALLS RD
(SR3007 SEG 0010/1861)
0020/0000 LENGTH(AH 2011 BK 3023)

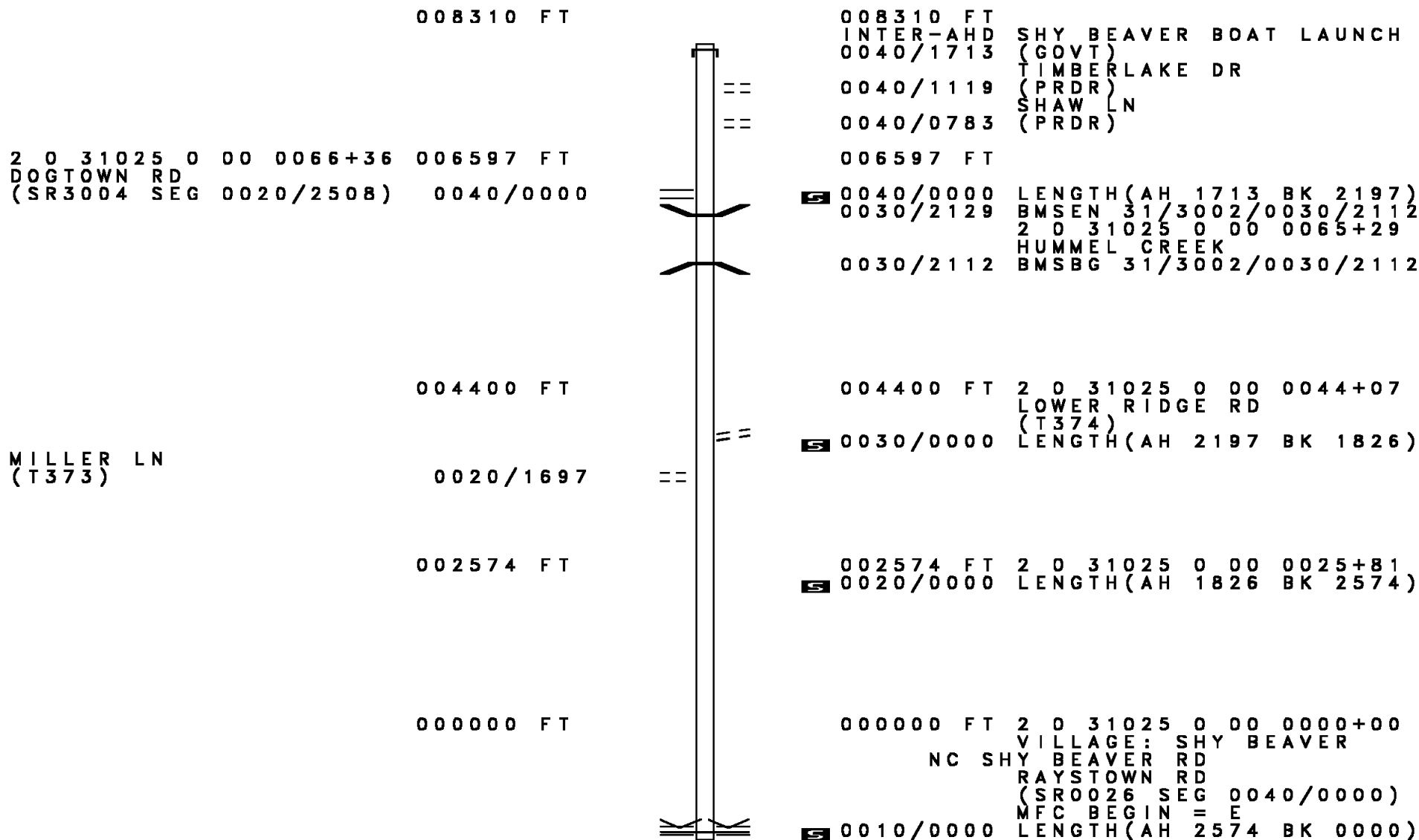
0010/1556 WOODSIDE LN
(PRDR)

000000 FT

000000 FT 2 0 31019 0 00 0000+00
NC POWER PLANT RD
INTER-BK SR 1040 SH
(SR1040 SEG 0010/1331)
MFC BEGIN = E
BK-BEDFORD (05)
0010/0000 LENGTH(AH 3023 BK 0000)

EXTRACT DATE: 12/28/2024 ROADWAY MANAGEMENT SYSTEM PAGE NUMBER: 260
PRINT DATE: 12/30/2024 SLD COUNTY/SR - ANNUAL PRINT COUNTY: HUNTINGDON

DIR: B TOTAL LEN: 1.574 MI. DIST: 09-5 SR: 3002
LEFT MUN: HOPEWELL T RIGHT MUN: HOPEWELL T



EXTRACT DATE: 12/28/2024 ROADWAY MANAGEMENT SYSTEM PAGE NUMBER: 259
PRINT DATE: 12/30/2024 SLD COUNTY/SR - ANNUAL PRINT COUNTY: HUNTINGDON

DIR: B TOTAL LEN: 6.417 MI. DIST: 09-5 SR: 3001
LEFT MUN: TODD T RIGHT MUN: TODD T

033881 FT	033881 FT	
OLD PLANK RD	INTER-AHD	LITTLE VALLEY RD
(SR0994 SEG 0140/0000)		(SR3031 SEG 0010/0000)
0140/3154	0140/3154	OLD PLANK RD
		(SR0994 SEG 0140/0000)
030727 FT	030727 FT	2 0 31020 0 02 0310+00
	5 0140/0000	LENGTH(AH 3154 BK 2520)
028207 FT	028207 FT	2 0 31020 0 02 0285+00
	5 0130/0000	LENGTH(AH 2520 BK 2380)
025827 FT	025827 FT	2 0 31020 0 01 0256+74
	5 0120/0000	LENGTH(AH 2380 BK 2970)
022857 FT	022857 FT	2 0 31020 0 01 0227+04
	5 0110/0000	LENGTH(AH 2970 BK 0659)
022198 FT	022198 FT	2 0 31020 0 01 0220+20

EXTRACT DATE: 12/28/2024 ROADWAY MANAGEMENT SYSTEM PAGE NUMBER: 258
PRINT DATE: 12/30/2024 SLD COUNTY/SR - ANNUAL PRINT COUNTY: HUNTINGDON

DIR: B TOTAL LEN: 6.417 MI. DIST: 09-5 SR: 3001
LEFT MUN: TODD T RIGHT MUN: TODD T

LAUREL SUMMIT DR
(PRDR)

0090/1552 ==

019737 FT

016927 FT

014566 FT

012407 FT

010499 FT

== 0100/0000 BUNN MOUNTAIN RD
(T378) LENGTH(AH 0659 BK 2461)

019737 FT 2 0 31020 0 01 0195+86
0090/0000 LENGTH(AH 2461 BK 2810)

016927 FT 2 0 31020 0 01 0167+76
0080/0000 LENGTH(AH 2810 BK 2361)

014566 FT 2 0 31020 0 01 0146+15
TODD
CARBON T
0070/0000 LENGTH(AH 2361 BK 2159)

0060/0199 TILLAMOOK LN
(PRDR)
012407 FT 2 0 31020 0 01 0123+71
0060/0000 LENGTH(AH 2159 BK 1908)

010499 FT 2 0 31020 0 01 0104+68
STATE GAME LANDS RD
(FRST)
==

EXTRACT DATE: 12/28/2024 ROADWAY MANAGEMENT SYSTEM PAGE NUMBER: 257
PRINT DATE: 12/30/2024 SLD COUNTY/SR - ANNUAL PRINT COUNTY: HUNTINGDON

DIR: B TOTAL LEN: 6.417 MI. DIST: 09-5 SR: 3001
LEFT MUN: CARBON T RIGHT MUN: CARBON T

006889 FT

0050/0000 LENGTH(AH 1908 BK 3610)
WILDLIFE LN
0040/2866 (PRDR)

004929 FT

0030/1050 LEMIN HILL DR
(PRDR)
0030/0013 BMSEN 31/3001/0030/0000
004929 FT 2 0 31020 0 00 0049+30
HOUSE RUN
0030/0000 BMSBG 31/3001/0030/0000
LENGTH(AH 1960 BK 3274)

001655 FT

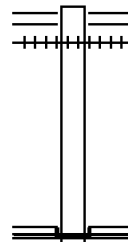
0020/0990 STAPLETON LN
(PRDR)
001655 FT 2 0 31020 0 00 0016+33
LYTLE LN
(T403)
0020/0000 LENGTH(AH 3274 BK 1655)

000000 FT

000000 FT 2 0 31020 0 00 0000+00
VILLAGE: MIDDLETOWN
NC LI TLE VALLEY RD
BROAD TOP MTN RD
(SR0913 SEG 0030/3239)
MFC BEGIN = D
0010/0000 LENGTH(AH 1655 BK 0000)

EXTRACT DATE: 12/28/2024 ROADWAY MANAGEMENT SYSTEM PAGE NUMBER: 256
 PRINT DATE: 12/30/2024 SLD COUNTY/SR - ANNUAL PRINT COUNTY: HUNTINGDON
 DIR: B TOTAL LEN: .066 MI. DIST: 09-5 SR: 2028
 LEFT MUN: SHIRLEY T RIGHT MUN: SHIRLEY T

000348 FT
 000000 FT



000348 FT BEACON LODGE RD
 0010/0348 (SR0103 SEG 0020/0000)
 0010/0060 (AAR 003185*)#TRKS 01
 000000 FT 2 0 31035 1 00 0000+00
 NC EXTRACT RD
 CROGHAN RD
 (SR0522 SEG 0400/0311)
 INTER-BK EXTRACT RD
 (T412)
 MFC BEGIN = E
 0010/0000 LENGTH(AH 0348 BK 0000)

EXTRACT DATE: 12/28/2024 ROADWAY MANAGEMENT SYSTEM PAGE NUMBER: 255
PRINT DATE: 12/30/2024 SLD COUNTY/SR - ANNUAL PRINT COUNTY: HUNTINGDON

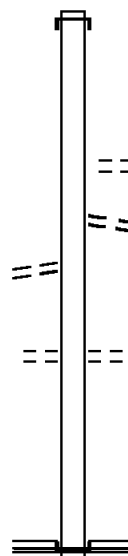
DIR: B TOTAL LEN: .590 MI. DIST: 09-5 SR: 2026
LEFT MUN: MOUNT UNION B RIGHT MUN: MOUNT UNION B

ROBIN ST
(BORO)

003116 FT

0010/1421

000000 FT



003116 FT AH-MIFFLIN (44)
INTER-AHD COUNTRY CLUB RD
0010/3116 (SR3017 SEG 0010/0000)

NC FRANKLIN ST
FRANKLIN ST
0010/1649 (BORO)
PENNSYLVANIA AV
0010/1610 (BORO)

DIVISION ST
0010/0490 (BORO)
000000 FT 2 0 44018 6 00 0000+00
NC WATER ST

JEFFERSON ST
(SR0747 SEG 0330/0000)

INTER-BK WATER ST
(BORO)

MFC BEGIN = E
0010/0000 LENGTH(AH 3116 BK 0000)

EXTRACT DATE: 12/28/2024 ROADWAY MANAGEMENT SYSTEM PAGE NUMBER: 254
PRINT DATE: 12/30/2024 SLD COUNTY/SR - ANNUAL PRINT COUNTY: HUNTINGDON

DIR: B TOTAL LEN: .856 MI. DIST: 09-5 SR: 2025
LEFT MUN: MOUNT UNION B RIGHT MUN: MOUNT UNION B

	004521 FT		004521 FT	
			INTER-AHD	SHIRLEY ST
DIVISION ST				(SR0747 SEG 0310/0000)
(SR0747 SEG 0310/0000)	0030/2031		0030/2031	DIVISION ST
SHAVER ST				(BORO)
(BORO)	0030/1368			
				SMALL ST
			0030/1214	(BORO)
			0030/1018	N FRANKLIN ST
GREENE ST				(BORO)
(BORO)	0030/0844			
				RETAINING WALL END
			0030/0830	BMSID 31/2025/0030/0488
			0030/0488	RETAINING WALL BEGIN
1 0 00121 0 02 1137+12	002490 FT		002490 FT	BMSID 31/2025/0030/0488
MOORE AV				
(BORO)	0030/0000			0030/0000 LENGTH(AH 2031 BK 0997)
LIVERPOOL ST				
(BORO)	0020/0187			
				MOUNT UNION
	001493 FT		0020/0133	SHIRLEY T
			0020/0062	BMSID 31/2025/0020/0000
			001493 FT	1 0 00121 0 02 1127+27
				HILL VALLEY
				BMSBG 31/2025/0020/0000
				0020/0000 LENGTH(AH 0997 BK 1493)
WRANGLETOWN RD				FROM 0522/0414 SH
(T394)	0010/0450		0010/0107	(CONN)
	000000 FT		000000 FT	0 0 00000 0 00 0000+00
			NC SH	SHIRLEY ST
				CROGHAN PK
				(SR0522 SEG 0414/1396)
				MFC BEGIN = B
				0010/0000 LENGTH(AH 1493 BK 0000)

EXTRACT DATE: 12/28/2024 ROADWAY MANAGEMENT SYSTEM PAGE NUMBER: 253
PRINT DATE: 12/30/2024 SLD COUNTY/SR - ANNUAL PRINT COUNTY: HUNTINGDON
DIR: B TOTAL LEN: 1.708 MI. DIST: 09-5 SR: 2024
LEFT MUN: CLAY T RIGHT MUN: CLAY T

SELEA HOLLOW RD 009017 FT
(SR2001 SEG 0020/0000) 0050/1457

007560 FT

005043 FT

003666 FT

001557 FT

BLACK HOLLOW RD
(T328)

0010/1491

000000 FT

WATERFALL RD
(SR0655 SEG 0030/0000) 0010/0000

009017 FT SELEA HOLLOW RD
0050/1457 (SR2001 SEG 0020/0000)

007560 FT 2 0 31005 0 00 0014+46
S 0050/0000 LENGTH(AH 1457 BK 2517)

005043 FT 2 0 31005 0 00 0039+88
S 0040/0000 LENGTH(AH 2517 BK 1377)

003666 FT 2 0 31005 0 00 0053+33
S 0030/0000 LENGTH(AH 1377 BK 2109)

0020/0115 BMS EN 31/2024/0020/0000
001557 FT 2 0 31005 0 00 0074+42
SIDELING HILL CREEK
BMSBG 31/2024/0020/0000
S 0020/0000 LENGTH(AH 2109 BK 1557)

0010/0286 CRAMER RD
000000 FT 2 0 31005 1 00 0091+96
(T318)

WATERFALL RD
(SR0655 SEG 0030/0000)
NC FORDING RD
MFC BEGIN = E
S 0010/0000 LENGTH(AH 1557 BK 0000)

EXTRACT DATE: 12/28/2024 ROADWAY MANAGEMENT SYSTEM PAGE NUMBER: 252
PRINT DATE: 12/30/2024 SLD COUNTY/SR - ANNUAL PRINT COUNTY: HUNTINGDON

DIR: B TOTAL LEN: 1.776 MI. DIST: 09-5 SR: 2023
LEFT MUN: SPRINGFIELD T RIGHT MUN: SPRINGFIELD T

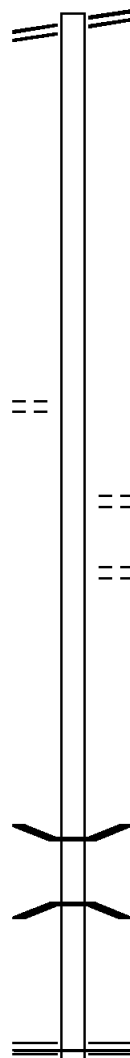
MEADOW GAP RD 009377 FT
(SR2004 SEG 0070/0000) 0040/1947

007430 FT

2 0 31078 0 00 0051+47 005145 FT
MT CARMEL RD
(T325) 0030/0000

001803 FT

000000 FT



009377 FT MEADOW GAP RD
0040/1947 (SR2004 SEG 0070/0000)

007430 FT 2 0 31078 0 00 0074+32
0040/0000 LENGTH(AH 1947 BK 2285)

005145 FT
0030/0000 LENGTH(AH 2285 BK 3342)

0020/2203 WIBLE REUNION RD
(T324)

0020/1568 PINE RIDGE DR
(TWP)

001803 FT 2 0 31078 0 00 0018+00
0020/0000 LENGTH(AH 3342 BK 1803)

0010/0063 BMS EN 31/2023/0010/0046
2 0 31078 0 00 0000+58

0010/0046 ELLIOTT'S RUN
000000 FT BMSBG 31/2023/0010/0046
2 0 31078 0 00 0000+00

NC GR ISSINGER RD
ELLIOTS RUN RD
(SR2005 SEG 0070/0000)

MFC BEGIN = E
0010/0000 LENGTH(AH 1803 BK 0000)

EXTRACT DATE: 12/28/2024 ROADWAY MANAGEMENT SYSTEM PAGE NUMBER: 251
PRINT DATE: 12/30/2024 SLD COUNTY/SR - ANNUAL PRINT COUNTY: HUNTINGDON
DIR: B TOTAL LEN: 1.707 MI. DIST: 09-5 SR: 2022
LEFT MUN: SALTILLO B RIGHT MUN: SALTILLO B

OLD TANNERY RD
(BORO)

009014 FT

0030/2402



009014 FT MAIN ST
0030/3091 (SR0655 SEG 0140/0000)
FISHER ST
0030/2837 (BORO)
PINE ST
0030/2626 (BORO)
CHURCH ST
0030/2587 (BORO)
UTTLEY ST

EXTRACT DATE: 12/28/2024 ROADWAY MANAGEMENT SYSTEM PAGE NUMBER: 250
PRINT DATE: 12/30/2024 SLD COUNTY/SR - ANNUAL PRINT COUNTY: HUNTINGDON

DIR: B TOTAL LEN: 1.707 MI. DIST: 09-5 SR: 2022
LEFT MUN: SALTILLO B RIGHT MUN: SALTILLO B

OLD TANNERY RD
(BORO)

0030/0399

005923 FT

0030/2131 (BORO)

0030/0109 STATE GAME LAND RD
(FRST)
005923 FT 1 0 00192 0 06 0443+23
NC OAK ST
S 0030/0000 LENGTH(AH 3091 BK 3395)
SALTILLO
0020/3301 CLAY T

002528 FT

002528 FT 1 0 00192 0 06 0409+28
NC SR 2022 SH
S 0020/0000 LENGTH(AH 3395 BK 2528)
CLAY
0010/2470 THREE SPRINGS B

ASHMAN ST
(BORO)

0010/0940

0010/1621 STONE QUARRY RD
(BORO)
0010/1340 BELLE ST
(BORO)

FIX ST
(BORO)

0010/0151
000000 FT

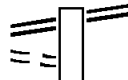
0010/0836 RESERVOIR ST
(BORO)

CHURCH ST
(SR0994 SEG 0490/0000) 0010/0000

000000 FT 1 0 00192 0 06 0384+39
NC HUDSON ST
CHURCH ST
(SR0747 SEG 0010/0000)
INTER-BK HUDSON ST
(SR0994 SEG 0490/0000)
MFC BEGIN = D
S 0010/0000 LENGTH(AH 2528 BK 0000)

EXTRACT DATE: 12/28/2024 ROADWAY MANAGEMENT SYSTEM PAGE NUMBER: 249
PRINT DATE: 12/30/2024 SLD COUNTY/SR - ANNUAL PRINT COUNTY: HUNTINGDON
DIR: B TOTAL LEN: 2.004 MI. DIST: 09-5 SR: 2021
LEFT MUN: SHIRLEY T RIGHT MUN: SHIRLEY T

GERMAN VALLEY RD 010580 FT
(SR2019 SEG 0050/0000) 0040/2498
FOR SR 2019 AND 2021
(CONN) 0040/2305



010580 FT GERMAN VALLEY RD
0040/2498 (SR2019 SEG 0050/0000)

EXTRACT DATE: 12/28/2024 ROADWAY MANAGEMENT SYSTEM PAGE NUMBER: 248
PRINT DATE: 12/30/2024 SLD COUNTY/SR - ANNUAL PRINT COUNTY: HUNTINGDON

DIR: B TOTAL LEN: 2.004 MI.
LEFT MUN: SHIRLEY T

DIST: 09-5 SR: 2021
RIGHT MUN: SHIRLEY T

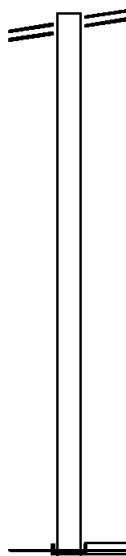
		0040/2117	BMS EN 31/2021/0040/2084
			2 0 31082 0 00 0101+91
			FORT RUN
		0040/2084	BMSBG 31/2021/0040/2084
			ROLES RD
		0040/1187	(T418)
			LC TO ROLES RD
		0040/1115	(CONN)
008082 FT		008082 FT	2 0 31082 0 00 0081+16
			GROVE RD
			(T501)
		5 0040/0000	LENGTH(AH 2498 BK 2091)
005991 FT		005991 FT	2 0 31082 0 00 0060+25
		5 0030/0000	LENGTH(AH 2091 BK 2392)
			MYERS RD
		0020/1373	(T415)
003599 FT		003599 FT	2 0 31082 0 00 0036+07
			LOVE'S VALLEY RD
			(T366)
		5 0020/0000	LENGTH(AH 2392 BK 3599)
TO 2019/0020 SH			
(CONN)		0010/0111	
2 0 31082 0 00 0000+00	000000 FT		
GERMAN VALLEY RD			
(SR2019 SEG 0020/0000)	0010/0000		
			NC LOOP RD
			GERMAN VALLEY RD
		000000 FT	(T509)
			MFC BEGIN = E
		5 0010/0000	LENGTH(AH 3599 BK 0000)

EXTRACT DATE: 12/28/2024 ROADWAY MANAGEMENT SYSTEM PAGE NUMBER: 247
 PRINT DATE: 12/30/2024 SLD COUNTY/SR - ANNUAL PRINT COUNTY: HUNTINGDON
 DIR: B TOTAL LEN: .807 MI. DIST: 09-5 SR: 2020
 LEFT MUN: BRADY T RIGHT MUN: BRADY T

WILLIAM PENN HW 004261 FT
 (SR0022 SEG 0460/0000) 0020/1394

002867 FT

000000 FT



004261 FT WILLIAM PENN HW
 0020/1394 (SR0022 SEG 0460/0000)

002867 FT 2 0 31084 0 01 0044+71
 NC SR 2020 SH
 0020/0000 LENGTH(AH 1394 BK 2867)

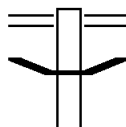
000000 FT 2 0 31084 0 01 0016+33
 NC OR

BRISKANY RD
 BRIDGE ST
 (SR0655 SEG 0470/0000)
 INTER-BK ORISKANY RD
 (SR0655 SEG 0470/0000)
 MFC BEGIN = D
 0010/0000 LENGTH(AH 2867 BK 0000)

EXTRACT DATE: 12/28/2024 ROADWAY MANAGEMENT SYSTEM PAGE NUMBER: 246
PRINT DATE: 12/30/2024 SLD COUNTY/SR - ANNUAL PRINT COUNTY: HUNTINGDON

DIR: B TOTAL LEN: 3.722 MI. DIST: 09-5 SR: 2019
LEFT MUN: SHIRLEY T RIGHT MUN: SHIRLEY T

019651 FT



019651 FT BEACON LODGE RD
0090/2505 (SR0103 SEG 0110/0000)
0090/1849 BMS EN 31/2019/0090/1821
2 0 31030 0 01 0278+85
LICKING CREEK

EXTRACT DATE: 12/28/2024 ROADWAY MANAGEMENT SYSTEM PAGE NUMBER: 245
PRINT DATE: 12/30/2024 SLD COUNTY/SR - ANNUAL PRINT COUNTY: HUNTINGDON

DIR: B TOTAL LEN: 3.722 MI. DIST: 09-5 SR: 2019
LEFT MUN: SHIRLEY T RIGHT MUN: SHIRLEY T

017146 FT

0090/1821 BMSBG 31/2019/0090/1821

0090/1095 BLACKLOG MOUNTAIN RD
(SR2012 SEG 0010/0000)

017146 FT 2 0 31030 0 01 0260+22
S 0090/0000 LENGTH(AH 2505 BK 2470)

014676 FT

014676 FT 2 0 31030 0 01 0235+52
S 0080/0000 LENGTH(AH 2470 BK 2598)

012078 FT

012078 FT 2 0 31030 0 00 0209+54
S 0070/0000 LENGTH(AH 2598 BK 2458)

009620 FT

009620 FT 2 0 31030 0 00 0186+25

SALT RD
(T367)
S 0060/0000 LENGTH(AH 2458 BK 2720)

006900 FT

006900 FT 2 0 31030 0 00 0157+25

LOOP RD
(SR2021 SEG 0040/2498)
S 0050/0000 LENGTH(AH 2720 BK 1261)
FOR SR 2019 AND 2021

EXTRACT DATE: 12/28/2024 ROADWAY MANAGEMENT SYSTEM PAGE NUMBER: 244
PRINT DATE: 12/30/2024 SLD COUNTY/SR - ANNUAL PRINT COUNTY: HUNTINGDON

DIR: B TOTAL LEN: 3.722 MI. DIST: 09-5 SR: 2019
LEFT MUN: SHIRLEY T RIGHT MUN: SHIRLEY T

AUGHWICK MILLS RD
(T403)

005639 FT

0030/1625

003683 FT

000018 FT

000018 FT

000000 FT

000000 FT

0040/1047 (CONN)

0040/0021 BMS EN 31/2019/0040/0000
005639 FT 2 0 31030 0 00 0146+34

0040/0000 BMSBG 31/2019/0040/0000
LENGTH(AH 1261 BK 1956)

003683 FT 2 0 31030 0 00 0126+78
0030/0000 LENGTH(AH 1956 BK 3665)

0020/0170 FROM 2021/0010 SH
000018 FT (CONN)
2 0 31030 0 00 0090+70
LOOP RD
(SR2021 SEG 0010/0000)

NC GERMAN VALLEY RD
INTER-BK GERMANY VALLEY RD
(T509)

0020/0000 LENGTH(AH 3665 BK 1308)
000018 FT
7014/0000 LENGTH(AH 1308 BK 0018)

BMS EN 31/2019/0010/0000
INTER-AHD GERMANY VALLEY RD
(T509)

000000 FT 2 0 31030 0 00 0076+67

NC SR 2019 SH
INTER-BK GERMANY VALLEY RD
(T509)

TRIB FORT RUN
BMSBG 31/2019/0010/0000
MFC BEGIN = E

0010/0000 LENGTH(AH 0018 BK 0100)
000000 FT
7008/0000 LENGTH(AH 0100 BK 0000)

EXTRACT DATE: 12/28/2024 ROADWAY MANAGEMENT SYSTEM PAGE NUMBER: 243
PRINT DATE: 12/30/2024 SLD COUNTY/SR - ANNUAL PRINT COUNTY: HUNTINGDON

DIR: B TOTAL LEN: 1.955 MI. DIST: 09-5 SR: 2018
LEFT MUN: DUBLIN T RIGHT MUN: DUBLIN T

010322 FT

010322 FT AH-FRANKLIN (28)
INTER-AHD BURNT CABINS RD
0040/2932 (SR4004 SEG 0010/0000)

007390 FT

007390 FT 2 0 31077 0 00 0070+00
S 0040/0000 LENGTH(AH 2932 BK 2598)

2 0 31077 0 00 0044+05 004792 FT
LOCKE RD
(T300) 0030/0000

004792 FT
S 0030/0000 LENGTH(AH 2598 BK 3252)

2 0 31077 0 00 0010+58 001540 FT
TOWER RD
(T308) 0020/0000

001540 FT
S 0020/0000 LENGTH(AH 3252 BK 1540)

000000 FT

000000 FT 2 0 31077 0 00 0000+00
NC FANNETTSTBURG PK
INTER-BK GRIST MILL RD
(SR1010 SEG 0030/2432)
MFC BEGIN = D
BK-FULTON (29)
S 0010/0000 LENGTH(AH 1540 BK 0000)

EXTRACT DATE: 12/28/2024 ROADWAY MANAGEMENT SYSTEM PAGE NUMBER: 242
PRINT DATE: 12/30/2024 SLD COUNTY/SR - ANNUAL PRINT COUNTY: HUNTINGDON

DIR: B TOTAL LEN: 11.670 MI. DIST: 09-5 SR: 2017
LEFT MUN: SHIRLEY T RIGHT MUN: SHIRLEY T

061617 FT

061617 FT
INTER-AHD BLACKLOG VALLEY RD
0250/2672 (T371)

058945 FT

058945 FT 2 0 31049 0 01 0589+81
S 0250/0000 LENGTH(AH 2672 BK 2356)

056589 FT

056589 FT 2 0 31049 0 01 0566+53
S 0240/0000 LENGTH(AH 2356 BK 2660)

053929 FT

053929 FT 2 0 31049 0 01 0539+93
S 0230/0000 LENGTH(AH 2660 BK 2641)

EXTRACT DATE: 12/28/2024 ROADWAY MANAGEMENT SYSTEM PAGE NUMBER: 241
PRINT DATE: 12/30/2024 SLD COUNTY/SR - ANNUAL PRINT COUNTY: HUNTINGDON

DIR: B TOTAL LEN: 11.670 MI. DIST: 09-5 SR: 2017
LEFT MUN: SHIRLEY T RIGHT MUN: SHIRLEY T

051288 FT

0220/0041 BMS EN 31/2017/0220/0000
051288 FT 2 0 31049 0 01 0513+76
SPRUCE RUN
BMSBG 31/2017/0220/0000
5 0220/0000 LENGTH(AH 2641 BK 1871)

049417 FT

049417 FT 2 0 31049 0 01 0494+68
5 0210/0000 LENGTH(AH 1871 BK 1993)

047424 FT

047424 FT 2 0 31049 0 01 0474+75
5 0200/0000 LENGTH(AH 1993 BK 3425)

2 0 31049 0 01 0441+00 043999 FT
BLACK LOG MOUNTAIN RD
(SR2012 SEG 0110/2390) 0190/0000

043999 FT

5 0190/0000 LENGTH(AH 3425 BK 2269)

041730 FT

041730 FT 2 0 31049 0 01 0418+27
5 0180/0000 LENGTH(AH 2269 BK 2421)

EXTRACT DATE: 12/28/2024 ROADWAY MANAGEMENT SYSTEM PAGE NUMBER: 240
PRINT DATE: 12/30/2024 SLD COUNTY/SR - ANNUAL PRINT COUNTY: HUNTINGDON

DIR: B TOTAL LEN: 11.670 MI.
LEFT MUN: SHIRLEY T

DIST: 09-5 SR: 2017
RIGHT MUN: SHIRLEY T

039309 FT

039309 FT 2 0 31049 0 01 0393+66
S 0170/0000 LENGTH(AH 2421 BK 3144)

036165 FT

036165 FT 2 0 31049 0 01 0362+00
S 0160/0000 LENGTH(AH 3144 BK 2545)

033620 FT

033620 FT 2 0 31049 0 01 0336+00
S 0150/0000 LENGTH(AH 2545 BK 2072)

031548 FT

031548 FT 2 0 31049 0 00 0312+42
S 0140/0000 LENGTH(AH 2072 BK 2510)

029038 FT

029038 FT 2 0 31049 0 00 0287+00
S 0130/0000 LENGTH(AH 2510 BK 2541)

026497 FT

SHIRLEY
0120/0268 CROMWELL T
026497 FT 2 0 31049 0 00 0261+59
S 0120/0000 LENGTH(AH 2541 BK 1209)

EXTRACT DATE: 12/28/2024 ROADWAY MANAGEMENT SYSTEM PAGE NUMBER: 239
PRINT DATE: 12/30/2024 SLD COUNTY/SR - ANNUAL PRINT COUNTY: HUNTINGDON

DIR: B TOTAL LEN: 11.670 MI. DIST: 09-5 SR: 2017
LEFT MUN: CROMWELL T RIGHT MUN: CROMWELL T

025288 FT

025288 FT 2 0 31049 0 00 0249+50
S 0110/0000 LENGTH(AH 1209 BK 2521)

022767 FT

022767 FT 2 0 31049 0 00 0224+44
S 0100/0000 LENGTH(AH 2521 BK 2604)

020163 FT

020163 FT 2 0 31049 0 00 0198+60
S 0090/0000 LENGTH(AH 2604 BK 2458)

017705 FT

017705 FT 2 0 31049 0 00 0174+00
S 0080/0000 LENGTH(AH 2458 BK 2534)

015171 FT

015171 FT 2 0 31049 0 00 0148+53
S 0070/0000 LENGTH(AH 2534 BK 2704)

012467 FT

012467 FT 2 0 31049 0 00 0121+90
S 0060/0000 LENGTH(AH 2704 BK 2428)

EXTRACT DATE: 12/28/2024 ROADWAY MANAGEMENT SYSTEM PAGE NUMBER: 238
PRINT DATE: 12/30/2024 SLD COUNTY/SR - ANNUAL PRINT COUNTY: HUNTINGDON

DIR: B TOTAL LEN: 11.670 MI. DIST: 09-5 SR: 2017
LEFT MUN: CROMWELL T RIGHT MUN: CROMWELL T

	==	0050/1180	SHEETS DR (TWP)	
010039 FT		010039 FT	2 0 31049 0 00 0097+18	
		0050/0000	LENGTH(AH 2428 BK 2494)	
007545 FT		007545 FT	2 0 31049 0 00 0072+45	
		0040/0000	LENGTH(AH 2494 BK 2480)	
005065 FT		005065 FT	2 0 31049 0 00 0047+65	
		0030/0000	LENGTH(AH 2480 BK 2165)	
002900 FT		002900 FT	2 0 31049 0 00 0026+00	
			PETERSON RD	
	==	0020/0000	(T360) LENGTH(AH 2165 BK 2900)	
000000 FT		000000 FT	2 0 31049 0 00 0000+00	
		NC BL	BLACKLOG VALLEY RD	
			CROGHAN PK	
			(SR0522 SEG 0200/0000)	
			MFC BEGIN = E	
		0010/0000	LENGTH(AH 2900 BK 0000)	

DIR: B TOTAL LEN: 3.281 MI. DIST: 09-5 SR: 2016
LEFT MUN: ROCKHILL B RIGHT MUN: ROCKHILL B

[illegible]

EXTRACT DATE: 12/28/2024 ROADWAY MANAGEMENT SYSTEM PAGE NUMBER: 236
PRINT DATE: 12/30/2024 SLD COUNTY/SR - ANNUAL PRINT COUNTY: HUNTINGDON

DIR: B TOTAL LEN: 3.281 MI. DIST: 09-5 SR: 2016
LEFT MUN: CROMWELL T RIGHT MUN: CROMWELL T

007863 FT

007863 FT 2 0 31023 0 01 0092+80
MONROE VALLEY RD
(T362)
S 0040/0000 LENGTH(AH 2766 BK 2524)

005339 FT

0030/0038 BMS EN 31/2016/0030/0000
005339 FT 2 0 31023 0 01 0118+16
OLD WOMAN RN
S 0030/0000 BMS BG 31/2016/0030/0000
LENGTH(AH 2524 BK 2102)

003237 FT

003237 FT 2 0 31023 0 02 0139+53
GABERT RD
(T368)
S 0020/0000 LENGTH(AH 2102 BK 3237)

000000 FT

0010/0634 CAROTHERS RUN RD
(T374)
CAROTHERS GA
STRUCTURE LENGTH 9 FT
0010/0476 BMS ID 31/2016/0010/0476
000000 FT 2 0 31023 0 02 0172+02
NC CH HESTER FURNACE RD
HILL VALLEY RD
(SR0747 SEG 0110/0000)
MFC BEGIN = D
S 0010/0000 LENGTH(AH 3237 BK 0000)

EXTRACT DATE: 12/28/2024 ROADWAY MANAGEMENT SYSTEM PAGE NUMBER: 235
PRINT DATE: 12/30/2024 SLD COUNTY/SR - ANNUAL PRINT COUNTY: HUNTINGDON

DIR: B TOTAL LEN: 5.558 MI. DIST: 09-5 SR: 2015
LEFT MUN: TELL T RIGHT MUN: TELL T

029348 FT

029348 FT TUSCARORA CREEK RD
0140/2578 (T409)

026770 FT

0140/0015 BMS EN 31/2015/0140/0000
026770 FT 2 0 31021 0 00 0266+75
TR TUSCARO C
BMSBG 31/2015/0140/0000
0140/0000 LENGTH(AH 2578 BK 2168)

JEFFRIES RD
(T353)

0130/0847

024602 FT

024602 FT 2 0 31021 0 00 0244+88
0130/0000 LENGTH(AH 2168 BK 2026)

EXTRACT DATE: 12/28/2024 ROADWAY MANAGEMENT SYSTEM PAGE NUMBER: 234
PRINT DATE: 12/30/2024 SLD COUNTY/SR - ANNUAL PRINT COUNTY: HUNTINGDON

DIR: B TOTAL LEN: 5.558 MI. DIST: 09-5 SR: 2015
LEFT MUN: TELL T RIGHT MUN: TELL T

022576 FT

022576 FT 2 0 31021 0 00 0224+27
S 0120/0000 LENGTH(AH 2026 BK 1298)

021278 FT

021278 FT 2 0 31021 0 00 0211+85
S 0110/0000 LENGTH(AH 1298 BK 3489)

017789 FT

== 0100/0119 CENTER RD
(T357)
017789 FT 2 0 31021 0 00 0176+80
S 0100/0000 LENGTH(AH 3489 BK 2635)

015154 FT

015154 FT 2 0 31021 0 00 0150+34
S 0090/0000 LENGTH(AH 2635 BK 2149)

013005 FT

013005 FT 2 0 31021 0 00 0129+55
BEECH SLICK RD
(T355)
S 0080/0000 LENGTH(AH 2149 BK 1382)

011623 FT

011623 FT 2 0 31021 0 00 0115+73
S 0070/0000 LENGTH(AH 1382 BK 2384)

EXTRACT DATE: 12/28/2024 ROADWAY MANAGEMENT SYSTEM PAGE NUMBER: 233
PRINT DATE: 12/30/2024 SLD COUNTY/SR - ANNUAL PRINT COUNTY: HUNTINGDON

DIR: B TOTAL LEN: 5.558 MI. DIST: 09-5 SR: 2015
LEFT MUN: TELL T RIGHT MUN: TELL T

009239 FT		009239 FT	2 0 31021 0 00 0091+75
			MOORE RD
	==	5 0060/0000	(T343) LENGTH(AH 2384 BK 1270)
007969 FT		007969 FT	2 0 31021 0 00 0080+00
		5 0050/0000	LENGTH(AH 1270 BK 2246)
2 0 31021 0 00 0058+40 005723 FT		005723 FT	
BLOCKS HOLLOW RD			
(T347)		5 0040/0000	LENGTH(AH 2246 BK 1206)
	==		MCMULLEN RD
		0030/1059	(T346)
			LC FOR MCMULLEN RD
		0030/0971	(CONN)
2 0 31021 0 00 0044+90 004517 FT		004517 FT	
RIDGE LN			
(T356)		5 0030/0000	LENGTH(AH 1206 BK 2452)
	==		
002065 FT		002065 FT	2 0 31021 0 00 0020+06
		5 0020/0000	LENGTH(AH 2452 BK 2065)
000000 FT		000000 FT	2 0 31021 0 00 0000+00
			NC RESORT RD
			SHADE VALLEY RD
			(SR0035 SEG 0090/0000)
			MFC BEGIN = E
		5 0010/0000	LENGTH(AH 2065 BK 0000)

EXTRACT DATE: 12/28/2024 ROADWAY MANAGEMENT SYSTEM PAGE NUMBER: 232
PRINT DATE: 12/30/2024 SLD COUNTY/SR - ANNUAL PRINT COUNTY: HUNTINGDON

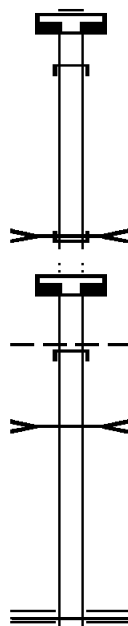
DIR: B TOTAL LEN: .215 MI. DIST: 09-5 SR: 2014
LEFT MUN: SHIRLEY T RIGHT MUN: SHIRLEY T

001136 FT

001118 FT

001118 FT

000000 FT



001136 FT
7024/0000 LENGTH(AH 0100 BK 0018)
INTER-AHD KEYSTONE RD
0020/0018 (T507)
001118 FT 2 0 31029 0 01 0141+00
TRIB AUGHWICK CREEK
STRUCTURE LENGTH 18 FT
BMSID 31/2014/0020/0000
INTER-BK KEYSTONE RD
(T507)
0020/0000 LENGTH(AH 0018 BK 0100)
001118 FT
7014/0000 LENGTH(AH 0100 BK 1118)
INTER-AHD KEYSTONE RD
(T507)
0010/1118 CROMWELL T
SUGAR RUN
STRUCTURE LENGTH 34 FT
0010/1084 BMSID 31/2014/0010/1084
000000 FT 2 0 31029 0 00 0000+00
NC KE YSTONE RD
HILL VALLEY RD
(SR0747 SEG 0150/0000)
MFC BEGIN = E
0010/0000 LENGTH(AH 1118 BK 0000)

EXTRACT DATE: 12/28/2024 ROADWAY MANAGEMENT SYSTEM PAGE NUMBER: 231
PRINT DATE: 12/30/2024 SLD COUNTY/SR - ANNUAL PRINT COUNTY: HUNTINGDON
DIR: B TOTAL LEN: 3.541 MI. DIST: 09-5 SR: 2013
LEFT MUN: TELL T RIGHT MUN: TELL T

018699 FT

==

018699 FT TUSCARORA CREEK RD
0090/2765 (T409)

015934 FT

015934 FT 2 0 31016 0 00 0160+17
5 0090/0000 LENGTH(AH 2765 BK 1975)

013959 FT

013959 FT 2 0 31016 0 00 0140+21
5 0080/0000 LENGTH(AH 1975 BK 2330)

EXTRACT DATE: 12/28/2024 ROADWAY MANAGEMENT SYSTEM PAGE NUMBER: 230
PRINT DATE: 12/30/2024 SLD COUNTY/SR - ANNUAL PRINT COUNTY: HUNTINGDON

DIR: B TOTAL LEN: 3.541 MI. DIST: 09-5 SR: 2013
LEFT MUN: TELL T RIGHT MUN: TELL T

2 0 31016 0 00 0116+91 011629 FT
PHILLIPS RD
(T349) 0070/0000

==

011629 FT

5 0070/0000 LENGTH(AH 2330 BK 3229)

008400 FT

==

0060/0877 WINDY ACRES LN
(PRDR)

5 0060/0000 LENGTH(AH 3229 BK 1633)
008400 FT 2 0 31016 0 00 0084+62

006767 FT

5 0050/0000 LENGTH(AH 1633 BK 2658)
006767 FT 2 0 31016 0 00 0067+74

2 0 31016 0 00 0040+50 004109 FT
HARPERS RD
(T408) 0040/0000

==

004109 FT TELL

5 0040/0000 LENGTH(AH 2658 BK 2642)
DUBLIN T

001467 FT

5 0030/0000 LENGTH(AH 2642 BK 0682)
001467 FT 2 0 31016 0 00 0014+62

000785 FT

5 0020/0000 LENGTH(AH 0682 BK 0785)
000785 FT 2 0 31016 0 00 0007+80

000000 FT

5 0010/0000 LENGTH(AH 0785 BK 0000)
000000 FT 2 0 31016 0 00 0000+00
NC PARSONS FARM RD
SAWMILL RD
(SR2006 SEG 0060/0000)
MFC BEGIN = E

EXTRACT DATE: 12/28/2024 ROADWAY MANAGEMENT SYSTEM PAGE NUMBER: 229
PRINT DATE: 12/30/2024 SLD COUNTY/SR - ANNUAL PRINT COUNTY: HUNTINGDON

DIR: B TOTAL LEN: 4.257 MI. DIST: 09-5 SR: 2012
LEFT MUN: SHIRLEY T RIGHT MUN: SHIRLEY T

BLACKLOG VALLEY RD 022479 FT
(SR2017 SEG 0190/0000) 0110/2390

022479 FT BLACKLOG VALLEY RD
0110/2390 (SR2017 SEG 0190/0000)

020089 FT

020089 FT 2 0 31097 0 00 0024+80
S 0110/0000 LENGTH(AH 2390 BK 2615)

017474 FT

017474 FT 2 0 31097 0 00 0051+00
S 0100/0000 LENGTH(AH 2615 BK 2558)

014916 FT

014916 FT 2 0 31097 0 00 0077+44
S 0090/0000 LENGTH(AH 2558 BK 3585)

011331 FT

011331 FT 2 0 31097 0 00 0113+51
S 0080/0000 LENGTH(AH 3585 BK 1358)

009973 FT

009973 FT 2 0 31097 0 00 0127+09
S 0070/0000 LENGTH(AH 1358 BK 1422)

008551 FT

008551 FT 2 0 31097 0 00 0141+31

EXTRACT DATE: 12/28/2024 ROADWAY MANAGEMENT SYSTEM PAGE NUMBER: 228
PRINT DATE: 12/30/2024 SLD COUNTY/SR - ANNUAL PRINT COUNTY: HUNTINGDON

DIR: B TOTAL LEN: 4.257 MI. DIST: 09-5 SR: 2012
LEFT MUN: SHIRLEY T RIGHT MUN: SHIRLEY T

2 0 31097 0 00 0170+06 005693 FT
BELL FURNACE RD
(FRST) 0050/0000

LICKING CREEK RD
(FRST) 0040/0299
2 0 31097 0 00 0175+45 005152 FT
LICKING CREEK RD
(FRST) 0040/0000

003630 FT

2 0 31097 0 00 0205+95 002130 FT
GIFFORD RD
(FRST) 0020/0000

000000 FT

SALT RD
(T367)
0060/0000 LENGTH(AH 1422 BK 2858)

005693 FT
0050/0000 LENGTH(AH 2858 BK 0541)
LICKING CREEK
STRUCTURE LENGTH 21 FT
0040/0494 BMSID 31/2012/0040/0494

005152 FT
0040/0000 LENGTH(AH 0541 BK 1522)

003630 FT 2 0 31097 0 00 0190+95
0030/0000 LENGTH(AH 1522 BK 1500)

002130 FT
0020/0000 LENGTH(AH 1500 BK 2130)

0010/0062 BMS EN 31/2012/0010/0024
2 0 31097 0 00 0226+92
LICKING CREEK
0010/0024 BMSBG 31/2012/0010/0024
000000 FT 2 0 31097 0 00 0227+25
NC BLACKLOG MOUNTAIN RD
GERMANY VALLEY RD
(SR2019 SEG 0090/1095)
MFC BEGIN = E
0010/0000 LENGTH(AH 2130 BK 0000)

EXTRACT DATE: 12/28/2024 ROADWAY MANAGEMENT SYSTEM PAGE NUMBER: 227
PRINT DATE: 12/30/2024 SLD COUNTY/SR - ANNUAL PRINT COUNTY: HUNTINGDON

DIR: B TOTAL LEN: .355 MI. DIST: 09-5 SR: 2011
LEFT MUN: TELL T RIGHT MUN: TELL T

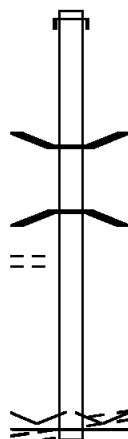
HOTEL RD
(T407)

BLAIRS MILLS RD
(T410)

001875 FT

0010/0165
000000 FT

0010/0000



001875 FT AH-JUNIATA (34)
INTER-AHD BRICK CHURCH RD
0010/1875 (SR3027 SEG 0020/3023)

0010/0262 BMS EN 31/2011/0010/0201
2 0 31116 0 00 0002+00
NARROWS CREEK
0010/0201 BMSBG 31/2011/0010/0201

000000 FT 2 0 31116 0 00 0000+00
VILLAGE: BLAIR MILLS
BLAIRS MILLS RD
(T410)

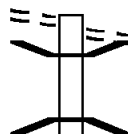
NC BRICK CHURCH RD
MFC BEGIN = E
0010/0000 LENGTH(AH 1875 BK 0000)

EXTRACT DATE: 12/28/2024 ROADWAY MANAGEMENT SYSTEM PAGE NUMBER: 226
PRINT DATE: 12/30/2024 SLD COUNTY/SR - ANNUAL PRINT COUNTY: HUNTINGDON

DIR: B TOTAL LEN: 3.156 MI. DIST: 09-5 SR: 2010
LEFT MUN: TELL T RIGHT MUN: TELL T

TUSCARORA CREEK RD
(T409)

016663 FT
0070/2096



014567 FT

012434 FT

016663 FT TUSCARORA CREEK RD
0070/2096 (T409)
0070/1997 BMS EN 31/2010/0070/1983
2 0 31031 0 00 0165+32
TR. TUSC. CR.
0070/1983 BMS BG 31/2010/0070/1983

014567 FT 2 0 31031 0 00 0145+35
S 0070/0000 LENGTH(AH 2096 BK 2133)

012434 FT 2 0 31031 0 00 0123+89
MT ZION RD
(T377)
S 0060/0000 LENGTH(AH 2133 BK 2299)

EXTRACT DATE: 12/28/2024 ROADWAY MANAGEMENT SYSTEM PAGE NUMBER: 225
PRINT DATE: 12/30/2024 SLD COUNTY/SR - ANNUAL PRINT COUNTY: HUNTINGDON

DIR: B TOTAL LEN: 3.156 MI. DIST: 09-5 SR: 2010
LEFT MUN: TELL T RIGHT MUN: TELL T

CROWE HOLLOW RD
(T382)

010135 FT

0040/1789

008178 FT

005523 FT

2 0 31031 0 00 0032+70 003282 FT
LC FOR HOG HOLLOW RD
(CONN) 0020/0000
HOG HOLLOW RD
(T386) 0010/3169

000000 FT

010135 FT 2 0 31031 0 00 0101+39

CROWS RD
(T382)
S 0050/0000 LENGTH(AH 2299 BK 1957)

008178 FT 2 0 31031 0 00 0081+57
S 0040/0000 LENGTH(AH 1957 BK 2655)

005523 FT 2 0 31031 0 00 0055+10
S 0030/0000 LENGTH(AH 2655 BK 2241)

0020/0649 FULTZ HOLLOW RD
(T348)

003282 FT

S 0020/0000 LENGTH(AH 2241 BK 3282)

000000 FT 2 0 31031 0 00 0000+00

NC AL LISON RD
SHADE VALLEY RD
(SRO035 SEG 0270/0000)
MFC BEGIN = E
S 0010/0000 LENGTH(AH 3282 BK 0000)

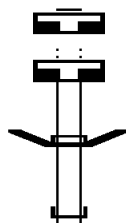
EXTRACT DATE: 12/28/2024 ROADWAY MANAGEMENT SYSTEM PAGE NUMBER: 224
PRINT DATE: 12/30/2024 SLD COUNTY/SR - ANNUAL PRINT COUNTY: HUNTINGDON

DIR: B TOTAL LEN: .079 MI. DIST: 09-5 SR: 2009
LEFT MUN: TELL T RIGHT MUN: TELL T

000419 FT

000419 FT

000365 FT



000419 FT

7450/0000

000419 FT

7442/0000

INTER-AHD

0440/0054

000365 FT

INTER-BK

LENGTH(AH 3761 BK 3067)

LENGTH(AH 3067 BK 0054)

BMSSEN 31/2009/0440/0000

TUSCARORA CREEK RD

(T409)

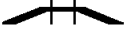












1 0 00193 4 01 0195+43

TUSCARORA CREEK RD

(T409)

EXTRACT DATE: 12/28/2024 ROADWAY MANAGEMENT SYSTEM PAGE NUMBER: 223
PRINT DATE: 12/30/2024 SLD COUNTY/SR - ANNUAL PRINT COUNTY: HUNTINGDON

DIR: B TOTAL LEN: .079 MI. DIST: 09-5 SR: 2009
LEFT MUN: TELL T RIGHT MUN: TELL T

			TUSCARORA CR
			BMSBG 31/2009/0440/0000
			LENGTH(AH 0054 BK 3488)
000365 FT		5 0440/0000	
		000365 FT	
000365 FT		7430/0000	LENGTH(AH 3488 BK 2946)
		000365 FT	
		7426/0000	LENGTH(AH 2946 BK 0050)
		INTER-AHD	BMSBG 31/2009/0424/0000
		0424/0050	TUSCARORA CREEK RD
000315 FT		(T409)	
		000315 FT	0 0 00000 0 00 0000+00
		INTER-BK	TUSCARORA CREEK RD
			(T409)
			TROUGH SP BR
			BMSBG 31/2009/0424/0000
000315 FT		5 0424/0000	LENGTH(AH 0050 BK 0143)
		000315 FT	
		7422/0000	LENGTH(AH 0143 BK 0050)
		INTER-AHD	BMSBG 31/2009/0420/0000
		0420/0050	TUSCARORA CREEK RD
000265 FT		(T409)	
		000265 FT	2 0 31001 0 02 0902+22
		INTER-BK	TUSCARORA CREEK RD
			(T409)
			TUSCARORA CK
			BMSBG 31/2009/0420/0000
000265 FT		5 0420/0000	MFC BEGIN = D
		000265 FT	LENGTH(AH 0050 BK 2737)
		7412/0000	
		INTER-AHD	LENGTH(AH 2737 BK 0015)
		0410/0015	TUSCARORA CREEK RD
000250 FT		(T409)	
		000250 FT	2 0 31001 0 03 0874+72
			TR TUSCARORA CREEK
			STRUCTURE LENGTH 15 FT
			BMSID 31/2009/0410/0000
		INTER-BK	TUSCARORA CREEK RD
			(T409)
000250 FT		5 0410/0000	LENGTH(AH 0015 BK 2610)
		000250 FT	
000250 FT		7400/0000	LENGTH(AH 2610 BK 2396)
		000250 FT	
000250 FT		7390/0000	LENGTH(AH 2396 BK 1510)
		000250 FT	
		7384/0000	LENGTH(AH 1510 BK 0062)
		INTER-AHD	BMSBG 31/2009/0382/0000
		0382/0062	TUSCARORA CREEK RD
000188 FT		(T409)	
		000188 FT	0 0 00000 0 00 0000+00
		INTER-BK	TUSCARORA CREEK RD

EXTRACT DATE: 12/28/2024 ROADWAY MANAGEMENT SYSTEM PAGE NUMBER: 222
PRINT DATE: 12/30/2024 SLD COUNTY/SR - ANNUAL PRINT COUNTY: HUNTINGDON

DIR: B TOTAL LEN: .079 MI. DIST: 09-5 SR: 2009
LEFT MUN: TELL T RIGHT MUN: TELL T

000188 FT

000188 FT

000173 FT

000173 FT

000173 FT

000129 FT

000129 FT

000129 FT

000129 FT

000090 FT

000090 FT

0382/0000

000188 FT

7380/0000

000188 FT

7374/0000

INTER-AHD

0372/0015

000173 FT

INTER-BK

0372/0000

000173 FT

7370/0000

000173 FT

7362/0000

INTER-AHD

0360/0044

000129 FT

INTER-BK

0360/0000

000129 FT

7350/0000

000129 FT

7340/0000

000129 FT

7332/0000

INTER-AHD

0330/0039

000090 FT

INTER-BK

0330/0000

000090 FT

7322/0000

INTER-AHD

(T409)

TUSCARORA CREEK

BMSBG 31/2009/0382/0000

LENGTH(AH 0062 BK 0606)

LENGTH(AH 0606 BK 0025)

LENGTH(AH 0025 BK 0015)

BMSSEN 31/2009/0372/0000

TUSCARORA CREEK RD

(T409)

0 0 00000 0 00 0000+00

TUSCARORA CREEK RD

(T409)

TRIB TUSCARORA CREEK

BMSBG 31/2009/0372/0000

LENGTH(AH 0015 BK 1270)

LENGTH(AH 1270 BK 2279)

LENGTH(AH 2279 BK 0044)

BMSSEN 31/2009/0360/0000

TUSCARORA CREEK RD

(T409)

2 0 31001 0 03 0766+68

TUSCARORA CREEK RD

(T409)

TUSCARORA CR

BMSBG 31/2009/0360/0000

LENGTH(AH 0044 BK 1036)

LENGTH(AH 1036 BK 2688)

LENGTH(AH 2688 BK 2219)

LENGTH(AH 2219 BK 0039)

BMSSEN 31/2009/0330/0000

TUSCARORA CREEK RD

(T409)

2 0 31001 0 03 0706+82

VILLAGE: NOSSVILLE

TUSCARORA CREEK RD

(T409)

TUSCARORA CREEK

BMSBG 31/2009/0330/0000

LENGTH(AH 0039 BK 1935)

LENGTH(AH 1935 BK 0018)

BMSSEN 31/2009/0320/0000

TUSCARORA CREEK RD

EXTRACT DATE: 12/28/2024 ROADWAY MANAGEMENT SYSTEM PAGE NUMBER: 221
PRINT DATE: 12/30/2024 SLD COUNTY/SR - ANNUAL PRINT COUNTY: HUNTINGDON

DIR: B TOTAL LEN: .079 MI. DIST: 09-5 SR: 2009
LEFT MUN: TELL T RIGHT MUN: TELL T

000072 FT

0320/0018 (T409)
000072 FT 2 0 31001 0 03 0687+18
INTER-BK TUSCARORA CREEK RD

000072 FT

5 0320/0000
000072 FT LENGTH(AH 1665 BK 2565)

000072 FT

7310/0000 LENGTH(AH 1665 BK 2565)

000072 FT

000072 FT LENGTH(AH 2565 BK 1465)

7300/0000 LENGTH(AH 2565 BK 1465)

000072 FT LENGTH(AH 1465 BK 0023)

7292/0000 BMSBG 31/2009/0320/0000

INTER-AHD TUSCARORA CREEK RD

0290/0023 (T409)

000049 FT

000049 FT 2 0 31001 0 03 0629+76

INTER-BK TUSCARORA CREEK RD

(T409)

PARSONS RUN

BMSBG 31/2009/0290/0000

LENGTH(AH 0023 BK 0835)

000049 FT

5 0290/0000

000049 FT LENGTH(AH 0835 BK 0032)

7282/0000 BMSBG 31/2009/0280/0000

INTER-AHD TUSCARORA CREEK RD

0280/0032 (T409)

000017 FT

000017 FT 2 0 31001 0 02 0615+20

NC TU SCARORA CREEK RD

INTER-BK TUSCARORA CREEK RD

(T409)

TUSCARORA CREEK

BMSBG 31/2009/0280/0000

MFC BEGIN = E

LENGTH(AH 0032 BK 2418)

000017 FT

5 0280/0000

000017 FT LENGTH(AH 2418 BK 1686)

7270/0000 LENGTH(AH 2418 BK 1686)

000017 FT LENGTH(AH 1686 BK 2411)

7260/0000 LENGTH(AH 1686 BK 2411)

000017 FT LENGTH(AH 2411 BK 2155)

7250/0000 LENGTH(AH 2411 BK 2155)

000017 FT LENGTH(AH 2155 BK 1858)

7240/0000 LENGTH(AH 2155 BK 1858)

000017 FT LENGTH(AH 1858 BK 1979)

7230/0000 LENGTH(AH 1858 BK 1979)

000017 FT LENGTH(AH 1979 BK 2604)

7220/0000 LENGTH(AH 1979 BK 2604)

000017 FT LENGTH(AH 2604 BK 2901)

7210/0000 LENGTH(AH 2604 BK 2901)

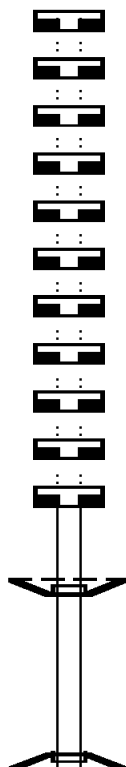
000017 FT

000017 FT

EXTRACT DATE: 12/28/2024 ROADWAY MANAGEMENT SYSTEM PAGE NUMBER: 220
PRINT DATE: 12/30/2024 SLD COUNTY/SR - ANNUAL PRINT COUNTY: HUNTINGDON

DIR: B TOTAL LEN: .079 MI. DIST: 09-5 SR: 2009
LEFT MUN: DUBLIN T RIGHT MUN: DUBLIN T

000017 FT
000017 FT
000017 FT
000017 FT
000017 FT
000017 FT
000017 FT
000017 FT
000017 FT
000017 FT
000017 FT
000017 FT



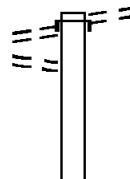
000000 FT

000000 FT
000000 FT
000000 FT
000000 FT
000000 FT
000000 FT
000000 FT
000000 FT
000000 FT
000000 FT

7200/0000 LENGTH(AH 2901 BK 2458)
000017 FT
7190/0000 LENGTH(AH 2458 BK 2386)
000017 FT
7180/0000 LENGTH(AH 2386 BK 0963)
000017 FT
7170/0000 LENGTH(AH 0963 BK 2557)
000017 FT
7160/0000 LENGTH(AH 2557 BK 2465)
000017 FT
7150/0000 LENGTH(AH 2465 BK 3034)
000017 FT
7140/0000 LENGTH(AH 3034 BK 2484)
000017 FT
7130/0000 LENGTH(AH 2484 BK 2018)
000017 FT
7120/0000 LENGTH(AH 2018 BK 2002)
000017 FT
7110/0000 LENGTH(AH 2002 BK 2104)
000017 FT
7102/0000 LENGTH(AH 2104 BK 0017)
BMSSEN 31/2009/0100/0000
INTER-AHD DECORUM RD
(TWP)
0100/0017 DUBLIN T
000000 FT 2 0 31001 0 00 0208+77
NC DE DECORUM RD
INTER-BK DECORUM RD
(TWP)
T N BR AUG C
BMSBG 31/2009/0100/0000
0100/0000 LENGTH(AH 0017 BK 2806)
000000 FT
7090/0000 LENGTH(AH 2806 BK 2082)
000000 FT
7080/0000 LENGTH(AH 2082 BK 2807)
000000 FT
7070/0000 LENGTH(AH 2807 BK 1103)
000000 FT
7060/0000 LENGTH(AH 1103 BK 2991)
000000 FT
7050/0000 LENGTH(AH 2991 BK 1527)
000000 FT
7040/0000 LENGTH(AH 1527 BK 3289)
000000 FT
7030/0000 LENGTH(AH 3289 BK 2188)
000000 FT
7020/0000 LENGTH(AH 2188 BK 2079)
000000 FT
7010/0000 LENGTH(AH 2079 BK 0000)

EXTRACT DATE: 12/28/2024 ROADWAY MANAGEMENT SYSTEM PAGE NUMBER: 219
PRINT DATE: 12/30/2024 SLD COUNTY/SR - ANNUAL PRINT COUNTY: HUNTINGDON
DIR: B TOTAL LEN: 2.510 MI. DIST: 09-5 SR: 2008
LEFT MUN: TELL T RIGHT MUN: TELL T

013252 FT
TUSCORORA CREEK RD
(T409) 0050/2721
LC FOR TUSCORORA CREE
(CONN) 0050/2615



013252 FT
INTER-AHD HARRY RD
(T375)
0050/2721 TUSCORORA CREEK RD
(T409)

EXTRACT DATE: 12/28/2024 ROADWAY MANAGEMENT SYSTEM PAGE NUMBER: 218
PRINT DATE: 12/30/2024 SLD COUNTY/SR - ANNUAL PRINT COUNTY: HUNTINGDON

DIR: B TOTAL LEN: 2.510 MI. DIST: 09-5 SR: 2008
LEFT MUN: TELL T RIGHT MUN: TELL T

010531 FT

010531 FT 1 0 00193 4 00 0103+50
S 0050/0000 LENGTH(AH 2721 BK 2793)

007738 FT

007738 FT 1 0 00193 4 00 0075+03
S 0040/0000 LENGTH(AH 2793 BK 2181)

005557 FT

005557 FT 1 0 00193 4 00 0053+22
S 0030/0000 LENGTH(AH 2181 BK 2566)

1 0 00193 4 00 0027+31 002991 FT
FULTZ HOLLOW RD
(T346) 0020/0000

==

002991 FT
S 0020/0000 LENGTH(AH 2566 BK 2991)

==

0010/1570 BLOCKS HOLLOW RD
(T347)

000000 FT

==

0010/0145 FOR SR 0035 AND 2008
000000 FT (CONN)
1 0 00193 4 00 0000+00
VILLAGE: RICHVALE
SHADE VALLEY RD
(SR0035 SEG 0200/0000)











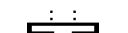







SHADE VALLEY RD
(SR0035 SEG 0200/0000) 0010/0000

==

NC RICHVALE RD
MFC BEGIN = D
S 0010/0000 LENGTH(AH 2991 BK 0000)

EXTRACT DATE: 12/28/2024 ROADWAY MANAGEMENT SYSTEM PAGE NUMBER: 217
PRINT DATE: 12/30/2024 SLD COUNTY/SR - ANNUAL PRINT COUNTY: HUNTINGDON

DIR: B TOTAL LEN: .013 MI. DIST: 09-5 SR: 2007
LEFT MUN: DUBLIN T RIGHT MUN: DUBLIN T

000068 FT		000068 FT	LENGTH(AH 2276 BK 2351)
000068 FT		7110/0000	000068 FT
000068 FT		7100/0000	LENGTH(AH 2351 BK 2743)
000068 FT		000068 FT	7090/0000
000068 FT		000068 FT	LENGTH(AH 2743 BK 1961)
000068 FT		7080/0000	000068 FT
000068 FT		000068 FT	LENGTH(AH 1961 BK 2506)
000068 FT		7070/0000	000068 FT
000068 FT		000068 FT	LENGTH(AH 2506 BK 2600)
		7062/0000	LENGTH(AH 2600 BK 0029)
		INTER-AHD	BMSBN 31/2007/0060/0000
000039 FT		0060/0029	PLEASANT HILL RD
		000039 FT	(T312)
		INTER-BK	1 0 31002 0 00 0083+47
			PLEASANT HILL RD
			(T312)
			BR. AUGHWICK
			BMSBG 31/2007/0060/0000
000039 FT		0060/0000	LENGTH(AH 0029 BK 0986)
		000039 FT	
		7052/0000	LENGTH(AH 0986 BK 0039)
			BMSBN 31/2007/0050/0000
		INTER-AHD	PLEASANT HILL RD
		0050/0039	(T312)
000000 FT		000000 FT	2 0 31002 0 00 0073+24
		NC PL	PLEASANT HILL RD
		INTER-BK	PLEASANT HILL RD
			(T312)
			L AUGHWICK CRK
			BMSBG 31/2007/0050/0000
000000 FT		0050/0000	LENGTH(AH 0039 BK 1775)
		000000 FT	
000000 FT		7040/0000	LENGTH(AH 1775 BK 2300)
		000000 FT	
000000 FT		7030/0000	LENGTH(AH 2300 BK 1372)
		000000 FT	
000000 FT		7020/0000	LENGTH(AH 1372 BK 1897)
		000000 FT	
000000 FT		7010/0000	LENGTH(AH 1897 BK 0000)

EXTRACT DATE: 12/28/2024 ROADWAY MANAGEMENT SYSTEM PAGE NUMBER: 216
PRINT DATE: 12/30/2024 SLD COUNTY/SR - ANNUAL PRINT COUNTY: HUNTINGDON
DIR: B TOTAL LEN: 3.397 MI. DIST: 09-5 SR: 2006
LEFT MUN: DUBLIN T RIGHT MUN: DUBLIN T

017851 FT

==

017851 FT MOUNTAIN FOOT RD
0070/3434 (T311)

2 0 31015 0 01 0145+65 014417 FT
VAN BUREN RD
(T336) 0070/0000

==

014417 FT
5 0070/0000 LENGTH(AH 3517 BK 2826)

EXTRACT DATE: 12/28/2024 ROADWAY MANAGEMENT SYSTEM PAGE NUMBER: 215
PRINT DATE: 12/30/2024 SLD COUNTY/SR - ANNUAL PRINT COUNTY: HUNTINGDON

DIR: B TOTAL LEN: 3.397 MI. DIST: 09-5 SR: 2006
LEFT MUN: DUBLIN T RIGHT MUN: DUBLIN T

2 0 31015 0 01 0117+32 011591 FT
PARSONS FARM RD
(SR2013 SEG 0010/0000) 0060/0000

009807 FT

007382 FT

004278 FT

001954 FT

000000 FT

011591 FT

5 0060/0000 LENGTH(AH 2826 BK 1784)

009807 FT 2 0 31015 0 01 0100+12
5 0050/0000 LENGTH(AH 1784 BK 2425)

007382 FT 2 0 31015 0 01 0075+65
5 0040/0000 LENGTH(AH 2425 BK 3104)

004278 FT 2 0 31015 0 01 0044+39
5 0030/0000 LENGTH(AH 3104 BK 2324)

001954 FT 2 0 31015 0 01 0020+58
5 0020/0000 LENGTH(AH 2324 BK 1954)

0010/0517 BMS EN 31/2006/0010/0453
2 0 31015 0 00 0004+49

0010/0453 SHADE CREEK
BMSBG 31/2006/0010/0453
000000 FT 2 0 31015 0 00 0000+00

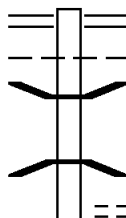
NC SAWMILL RD
SHADE VALLEY RD
(SR0035 SEG 0030/0000)
MFC BEGIN = E

5 0010/0000 LENGTH(AH 1954 BK 0000)

EXTRACT DATE: 12/28/2024 ROADWAY MANAGEMENT SYSTEM PAGE NUMBER: 214
PRINT DATE: 12/30/2024 SLD COUNTY/SR - ANNUAL PRINT COUNTY: HUNTINGDON

DIR: B TOTAL LEN: 6.911 MI. DIST: 09-5 SR: 2005
LEFT MUN: THREE SPRINGS B RIGHT MUN: THREE SPRINGS B

036492 FT



036492 FT HUDSON ST
0170/1383 (SR0994 SEG 0490/1472)
THREE SPRINGS
0170/1308 CLAY T
0170/1266 BMS EN 31/2005/0170/1207
2 0 31010 0 01 0292+37
THR. SPRNG. CR
0170/1207 BMS BG 31/2005/0170/1207
FIRST AV
0170/0935 (T567)

035109 FT

FIRST AV
0170/0241 (T568)
035109 FT 2 0 31010 0 01 0280+00
MAIN ST
(T569)
5 0170/0000 LENGTH(AH 1383 BK 2472)

032637 FT

032637 FT 2 0 31010 0 01 0254+51
5 0160/0000 LENGTH(AH 2472 BK 3440)

EXTRACT DATE: 12/28/2024 ROADWAY MANAGEMENT SYSTEM PAGE NUMBER: 213
PRINT DATE: 12/30/2024 SLD COUNTY/SR - ANNUAL PRINT COUNTY: HUNTINGDON

DIR: B TOTAL LEN: 6.911 MI. DIST: 09-5 SR: 2005
LEFT MUN: CLAY T RIGHT MUN: CLAY T

029197 FT

029197 FT 2 0 31010 0 01 0220+28
SPRINGHILL DR
(TWP)
S 0150/0000 LENGTH(AH 3440 BK 2269)

026928 FT

026928 FT 2 0 31010 0 01 0197+59
S 0140/0000 LENGTH(AH 2269 BK 1556)

025372 FT

025372 FT 2 0 31010 0 01 0182+22
S 0130/0000 LENGTH(AH 1556 BK 2473)

GREENLAND RD
(T331)

0120/1363

2 0 31010 0 00 0157+70 022899 FT
CHERRY GROVE CHURCH RD
(SR2002 SEG 0040/3276) 0120/0000

ELLIOTTS RUN
STRUCTURE LENGTH 11 FT
BMSID 31/2005/0120/0063
0120/0063
022899 FT
S 0120/0000 LENGTH(AH 2473 BK 2433)

020466 FT

020466 FT 2 0 31009 0 00 0024+71
S 0110/0000 LENGTH(AH 2433 BK 1594)

ELLIOTTS RUN

DIR: B MUN: CLAY T TOTAL LEN: 6.911 MI. DIST: 09-5 SR: 2005
LEFT MUN: CLAY T RIGHT MUN: CLAY T

DIR: B TOTAL LEN: 6.911 MI.
LEFT MUN: SPRINGFIELD T

DIST: 09-5 SR: 2005
RIGHT MUN: SPRINGFIELD T

2 0 31009 0 01 0214+80 001660 FT
WALNUT GROVE RD
(T313) 0020/0000

007011 FT

004002 FT

000000 FT

0050/0000 LENGTH(AH 2376 BK 1877)

```

007011 FT 2 0 31009 0 01 0159+20
            TR.SDLNG.CR.
            STRUCTURE LENGTH 16 FT
0040/0000 BMSID 31/2005/0040/0000
            LENGTH(AH 1877 BK 3009)

```

0040/0000 LENGTH(AH 1877 BK 3009)

004002 FT 2 0 31009 0 01 0189+30
WIBLE REUNION RD
(T324)
0030/0000 LENGTH (AH 3009 BK 2342)
LC FOR LANE RD
(CONN)
0020/1874 LANE RD
(T314)
0020/1712

0030/0000 LĒŅĢTĢ(AH 3009 BK 2342)

```
001660 FT
0020/0000 LENGTH(AH 2342 BK 1660)
```

0020/0000 LENGTH(AH 2342 BK 1660)

0010/0850 BMSSEN 31/2005/0010/0715
2 0 31009 0 01 0222+36
SIDELING HILL CREEK
0010/0715 BMSBG 31/2005/0010/0715

0010/0715 BMSBG 31/2005/0010/0715

```

000000 FT 2 0 31009 0 02 0231+54
          VILLAGE: MADDENVILLE
          NC EL LOTS RUN RD
          MADDENVILLE PK
INTER-BK (SRO475 SEG 0070/0000)
          MADDENVILLE PK
          (SRO475 SEG 0070/0000)
          MFC BEGIN = E
0010/0000 LENGTH(AH 1660 BK 0000)

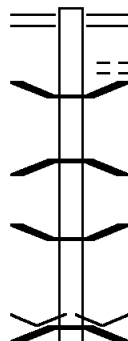
```

0010/0000 LENGTH(AH 1660 BK 0000)

EXTRACT DATE: 12/28/2024 ROADWAY MANAGEMENT SYSTEM PAGE NUMBER: 210
PRINT DATE: 12/30/2024 SLD COUNTY/SR - ANNUAL PRINT COUNTY: HUNTINGDON

DIR: B TOTAL LEN: 4.376 MI. DIST: 09-5 SR: 2004
LEFT MUN: SPRINGFIELD T RIGHT MUN: SPRINGFIELD T

023103 FT



023103 FT MADDENSVILLE PK
0110/1604 (SR0475 SEG 0140/0000)
CREEKVIEW LN
0110/1350 (PRDR)
0110/1203 BMSSEN 31/2004/0110/1045
2 0 31006 0 00 0005+60
AUGHWICK CREEK
0110/1045 BMSBG 31/2004/0110/1045

021499 FT

0110/0046 BMSSEN 31/2004/0110/0000
021499 FT 2 0 31006 0 01 0016+40
VILLAGE: MEADOW GAP
LICK RUN
BMSBG 31/2004/0110/0000

DIST: 09-5 SR: 2004
RIGHT MUN: SPRINGFIELD T

0070/0000 (SR2023 SEG 0040/1947)
LENGTH(AH 2875 BK 2145)

EXTRACT DATE: 12/28/2024 ROADWAY MANAGEMENT SYSTEM PAGE NUMBER: 208
PRINT DATE: 12/30/2024 SLD COUNTY/SR - ANNUAL PRINT COUNTY: HUNTINGDON

DIR: B TOTAL LEN: 4.376 MI. DIST: 09-5 SR: 2004
LEFT MUN: SPRINGFIELD T RIGHT MUN: SPRINGFIELD T

009619 FT		009619 FT	2 0 31006 0 02 0138+26
			MOUNT CARMEL RD
	==	5 0060/0000	(T324) LENGTH(AH 2145 BK 2006)
			ANDERSON LN
	=	0050/1313	(T565)
2 0 31006 0 02 0158+50 007613 FT		007613 FT	SELEA HOLLOW RD
BAPTIST CHURCH RD			(T330)
(T331)	==	5 0050/0000	LENGTH(AH 2006 BK 1259)
0050/0000			
006354 FT		006354 FT	2 0 31006 0 02 0171+09
			SPRINGFIELD
	-	5 0040/0000	CLAY T
			LENGTH(AH 1259 BK 2343)
004011 FT		004011 FT	2 0 31006 0 02 0194+73
		5 0030/0000	LENGTH(AH 2343 BK 1895)
	=	0020/0563	OWL HOLLOW RD
		0020/0019	(T332)
002116 FT		002116 FT	BMSBN 31/2004/0020/0000
			2 0 31006 0 02 0214+09
			THR. SPRGS. CR
		5 0020/0000	BMSBG 31/2004/0020/0000
			LENGTH(AH 1895 BK 2116)
000000 FT		000000 FT	2 0 31006 0 02 0235+10
			NC MEADOW GAP RD
			HUDSON ST
			(SR0994 SEG 0500/0555)
			MFC BEGIN = D
		5 0010/0000	LENGTH(AH 2116 BK 0000)

EXTRACT DATE: 12/28/2024 ROADWAY MANAGEMENT SYSTEM PAGE NUMBER: 207
PRINT DATE: 12/30/2024 SLD COUNTY/SR - ANNUAL PRINT COUNTY: HUNTINGDON

DIR: B TOTAL LEN: 1.884 MI. DIST: 09-5 SR: 2003
LEFT MUN: SPRINGFIELD T RIGHT MUN: SPRINGFIELD T

009945 FT	009945 FT MADDENSVILLE PK 0040/2418 (SR0475 SEG 0090/0000) 0040/2097 RHOADES LN (PRDR)
007527 FT	007527 FT 2 0 31080 0 00 0077+00 S 0040/0000 LENGTH(AH 2418 BK 2287)
2 0 31080 0 00 0053+15 005240 FT RAMSEY RD (T309) 0030/0000	005240 FT S 0030/0000 LENGTH(AH 2287 BK 2875)
002365 FT	002365 FT 2 0 31080 0 00 0024+00 S 0020/0000 LENGTH(AH 2875 BK 2365)
000000 FT	000000 FT 2 0 31080 0 00 0000+00 NC FORT LITTLETON RD INTER-BK SINOQUIPE RD (SR1011 SEG 0070/2293) MFC BEGIN = E (29) BK-FULTON S 0010/0000 LENGTH(AH 2365 BK 0000)

EXTRACT DATE: 12/28/2024 ROADWAY MANAGEMENT SYSTEM PAGE NUMBER: 206
PRINT DATE: 12/30/2024 SLD COUNTY/SR - ANNUAL PRINT COUNTY: HUNTINGDON

DIR: B TOTAL LEN: 1.885 MI. DIST: 09-5 SR: 2002
LEFT MUN: CLAY T RIGHT MUN: CLAY T

DUG HILL RD
(T323)

009951 FT

009951 FT ELLIOTS RUN RD
0040/3276 (SR2005 SEG 0120/0000)

0040/0769

0040/1609 SCOTTISH DR
(PRDR)

006675 FT

006675 FT 2 0 31010 0 00 0125+30
BLACK HOLLOW RD
(T328)
S 0040/0000 LENGTH(AH 3276 BK 1899)

004776 FT

004776 FT 2 0 31010 0 00 0106+71
S 0030/0000 LENGTH(AH 1899 BK 2599)

002177 FT

002177 FT 2 0 31010 0 00 0080+48
S 0020/0000 LENGTH(AH 2599 BK 2177)

000000 FT

0010/0896 LIME KILN RD
(PRDR)
000000 FT 2 0 31010 0 00 0058+33
NC CHERRY GROVE CHURCH RD
WATERFALL RD
(SR0655 SEG 0060/0000)
MFC BEGIN = E
S 0010/0000 LENGTH(AH 2177 BK 0000)

EXTRACT DATE: 12/28/2024 ROADWAY MANAGEMENT SYSTEM PAGE NUMBER: 205
PRINT DATE: 12/30/2024 SLD COUNTY/SR - ANNUAL PRINT COUNTY: HUNTINGDON

DIR: B TOTAL LEN: 2.977 MI. DIST: 09-5 SR: 2001
LEFT MUN: SPRINGFIELD T RIGHT MUN: SPRINGFIELD T

015720 FT

015720 FT ELLIOTS RUN RD
0080/1032 (SR2005 SEG 0090/0000)

014688 FT

014688 FT 2 0 31004 0 00 0146+95
S 0080/0000 LENGTH(AH 1032 BK 2385)

012303 FT

012303 FT 2 0 31004 0 00 0122+80
SPRINGFIELD
CLAY T
S 0070/0000 LENGTH(AH 2385 BK 2279)

010024 FT

010024 FT 2 0 31004 0 00 0099+50
S 0060/0000 LENGTH(AH 2279 BK 2694)

EXTRACT DATE: 12/28/2024 ROADWAY MANAGEMENT SYSTEM PAGE NUMBER: 204
PRINT DATE: 12/30/2024 SLD COUNTY/SR - ANNUAL PRINT COUNTY: HUNTINGDON

DIR: B TOTAL LEN: 2.977 MI. DIST: 09-5 SR: 2001
LEFT MUN: CLAY T RIGHT MUN: CLAY T

STARR RD
(T321)

007330 FT

0040/1484

005034 FT

003004 FT

2 0 31004 0 00 0007+25 000737 FT
FORDING RD
(SR2024 SEG 0050/1457) 0020/0000

000000 FT

007330 FT 2 0 31004 0 00 0072+46
CROMWELL RD
(T317)
5 0050/0000 LENGTH(AH 2694 BK 2296)

0040/1437 HOLLOW RD
(T320)

005034 FT 2 0 31004 0 00 0050+00
5 0040/0000 LENGTH(AH 2296 BK 2030)

003004 FT 2 0 31004 0 00 0029+92
5 0030/0000 LENGTH(AH 2030 BK 2267)

000737 FT
5 0020/0000 LENGTH(AH 2267 BK 0737)
BRATTON RD
(T453)
0010/0205 BMS EN 31/2001/0010/0090
0010/0176 2 0 31004 0 00 0000+93
SIDE LING HILL CREEK
0010/0090 BMS BG 31/2001/0010/0090
000000 FT 2 0 31004 0 00 0000+00
NC SE LEA HOLLOW RD
INTER-BK DUBLIN MILLS RD
(SR4008 SEG 0080/1444)
MFC BEGIN = E
BK-FULTON (29)
5 0010/0000 LENGTH(AH 0737 BK 0000)

EXTRACT DATE: 12/28/2024 ROADWAY MANAGEMENT SYSTEM PAGE NUMBER: 203
PRINT DATE: 12/30/2024 SLD COUNTY/SR - ANNUAL PRINT COUNTY: HUNTINGDON

DIR: B TOTAL LEN: .000 MI. DIST: 09-5 SR: 1031
LEFT MUN: BARREE T RIGHT MUN: BARREE T

	000000 FT		000000 FT	LENGTH(AH 2594 BK 2217)
	000000 FT		7060/0000	
	000000 FT		000000 FT	LENGTH(AH 2217 BK 3192)
	000000 FT		7050/0000	
	000000 FT		000000 FT	LENGTH(AH 3192 BK 1170)
LTH AH 000100 BK 000373	000000 FT		7040/0000	
	7031/0000		000000 FT	LENGTH(AH 1170 BK 0373)
	000000 FT		7030/0000	
	000000 FT		000000 FT	LTH AH 000373 BK 000509
LENGTH(AH 1460 BK 0000)	000000 FT		7020/0000	
	7011/0000		000000 FT	LTH AH 000509 BK 000000
			7010/0000	

EXTRACT DATE: 12/28/2024 ROADWAY MANAGEMENT SYSTEM PAGE NUMBER: 202
PRINT DATE: 12/30/2024 SLD COUNTY/SR - ANNUAL PRINT COUNTY: HUNTINGDON

DIR: B TOTAL LEN: 5.946 MI. DIST: 09-5 SR: 1029
LEFT MUN: BARREE T RIGHT MUN: BARREE T

031395 FT

031395 FT MCALEVYS FORT RD
0160/2476 (SR0026 SEG 0760/0000)

028919 FT

028919 FT 2 0 31067 0 00 0290+00
S 0160/0000 LENGTH(AH 2476 BK 2013)

026906 FT

026906 FT 2 0 31067 0 00 0270+00
S 0150/0000 LENGTH(AH 2013 BK 2440)

024466 FT

024466 FT 2 0 31067 0 00 0245+63
S 0140/0000 LENGTH(AH 2440 BK 2217)

022249 FT

022249 FT 2 0 31067 0 00 0223+46
RED ROSE RD
(T539)
S 0130/0000 LENGTH(AH 2217 BK 1383)

EXTRACT DATE: 12/28/2024 ROADWAY MANAGEMENT SYSTEM PAGE NUMBER: 201
PRINT DATE: 12/30/2024 SLD COUNTY/SR - ANNUAL PRINT COUNTY: HUNTINGDON

DIR: B TOTAL LEN: 5.946 MI. DIST: 09-5 SR: 1029
LEFT MUN: BARREE T RIGHT MUN: BARREE T

SCOTT LN
(PRDR)

020866 FT

020866 FT 2 0 31067 0 00 0209+50
S 0120/0000 LENGTH(AH 1383 BK 1930)

0110/1279 ==

018936 FT

018936 FT 2 0 31067 0 00 0189+83
S 0110/0000 LENGTH(AH 1930 BK 2064)

016872 FT

016872 FT 2 0 31067 0 00 0168+59
S 0100/0000 LENGTH(AH 2064 BK 2005)

014867 FT

014867 FT 2 0 31067 0 00 0148+54
LODGE LN
(T537)
S 0090/0000 LENGTH(AH 2005 BK 1303)

013564 FT

013564 FT 2 0 31067 0 00 0135+21
S 0080/0000 LENGTH(AH 1303 BK 1036)
MASSEYSBURG RD
(T536)
0070/0994 BMS EN 31/1029/0070/0851
0070/0870 2 0 31067 0 00 0133+69
BR. SHAVERS C
0070/0851 BMSBG 31/1029/0070/0851

012528 FT

012528 FT 2 0 31067 0 00 0125+75
S 0070/0000 LENGTH(AH 1036 BK 1514)

011014 FT

011014 FT 2 0 31067 0 00 0110+00
S 0060/0000 LENGTH(AH 1514 BK 2039)

EXTRACT DATE: 12/28/2024 ROADWAY MANAGEMENT SYSTEM PAGE NUMBER: 200
PRINT DATE: 12/30/2024 SLD COUNTY/SR - ANNUAL PRINT COUNTY: HUNTINGDON

DIR: B TOTAL LEN: 5.946 MI. DIST: 09-5 SR: 1029
LEFT MUN: BARREE T RIGHT MUN: BARREE T

008975 FT

008975 FT 2 0 31067 0 00 0090+00
S 0050/0000 LENGTH(AH 2039 BK 2903)

006072 FT

== 0040/0772 COTTAGE LN
(PRDR)
006072 FT 2 0 31067 0 00 0063+31
HUTCHINSON RD
(T524)
S 0040/0000 LENGTH(AH 2903 BK 2750)

003322 FT

0030/0019 BMS EN 31/1029/0030/0000
003322 FT 2 0 31067 0 00 0033+23
PHRANTON RUN
BMSBG 31/1029/0030/0000
BARREE
WEST T
S 0030/0000 LENGTH(AH 2750 BK 1196)

002126 FT

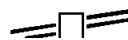
002126 FT 2 0 31067 0 00 0021+26
S 0020/0000 LENGTH(AH 1196 BK 2126)

000000 FT

000000 FT 2 0 31067 0 00 0000+00
VILLAGE: MOORESVILLE
GREENWOOD RD
(SR0305 SEG 0280/1124)
NC CHARTER OAK RD
INTER-BK SHAVERS CREEK RD
(SR0305 SEG 0280/1124)
MFC BEGIN = D
S 0010/0000 LENGTH(AH 2126 BK 0000)

EXTRACT DATE: 12/28/2024 ROADWAY MANAGEMENT SYSTEM PAGE NUMBER: 199
PRINT DATE: 12/30/2024 SLD COUNTY/SR - ANNUAL PRINT COUNTY: HUNTINGDON
DIR: B TOTAL LEN: 1.334 MI. DIST: 09-5 SR: 1027
LEFT MUN: JACKSON T RIGHT MUN: JACKSON T

MCALEVYS FORT RD 007045 FT
(SR0026 SEG 0710/0337) 0140/2218



007045 FT MCALEVYS FORT RD
0140/2218 (SR0026 SEG 0710/0337)

DIR: B TOTAL LEN: 1.334 MI.
LEFT MUN: JACKSON T

SASSAFRAS RD
(T540)

000000 FT

— —

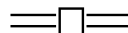
```

000000 FT 2 0 31065 0 00 0207+24
      NC WI NCHESTER RD
INTER-BK WINCHESTER RD
      (T539)
5 0120/0000 LENGTH(AH 2754 BK 2186)
000000 FT
7110/0000 LENGTH(AH 2186 BK 2431)
000000 FT
7100/0000 LENGTH(AH 2431 BK 2407)
000000 FT
7090/0000 LENGTH(AH 2407 BK 2097)
000000 FT
7080/0000 LENGTH(AH 2097 BK 2679)
000000 FT
7070/0000 LENGTH(AH 2679 BK 1193)
000000 FT
7060/0000 LENGTH(AH 1193 BK 1716)
000000 FT
7050/0000 LENGTH(AH 1716 BK 2964)
000000 FT
7040/0000 LENGTH(AH 2964 BK 1170)
000000 FT
7030/0000 LENGTH(AH 1170 BK 1005)
000000 FT
7020/0000 LENGTH(AH 1005 BK 0971)
000000 FT
7010/0000 LENGTH(AH 0971 BK 0000)

```

EXTRACT DATE: 12/28/2024 ROADWAY MANAGEMENT SYSTEM PAGE NUMBER: 197
PRINT DATE: 12/30/2024 SLD COUNTY/SR - ANNUAL PRINT COUNTY: HUNTINGDON
DIR: B TOTAL LEN: 2.053 MI. DIST: 09-5 SR: 1025
LEFT MUN: JACKSON T RIGHT MUN: JACKSON T

010840 FT



010840 FT ALAN SEEGER RD
0070/1784 (SR1023 SEG 0040/0491)

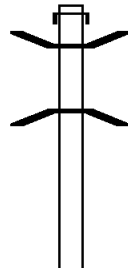
EXTRACT DATE: 12/28/2024 ROADWAY MANAGEMENT SYSTEM PAGE NUMBER: 196
PRINT DATE: 12/30/2024 SLD COUNTY/SR - ANNUAL PRINT COUNTY: HUNTINGDON

DIR: B TOTAL LEN: 2.053 MI. DIST: 09-5 SR: 1025
LEFT MUN: JACKSON T RIGHT MUN: JACKSON T

009056 FT	009056 FT 2 0 31089 0 00 0091+00 S 0070/0000 LENGTH(AH 1784 BK 2496)
006560 FT	006560 FT 2 0 31089 0 00 0065+14 S 0060/0000 LENGTH(AH 2496 BK 2457)
	0050/1723 CONEMAUGH LN (PRDR)
2 0 31089 0 00 0040+28 004103 FT GREENWOOD RD (SR0305 SEG 0500/0000) 0050/0000 004103 FT	004103 FT INTER-BK GREENWOOD RD (SR0305 SEG 0500/0000) S 0050/0000 LTH AH 002457 BK 000064 004103 FT 7042/0000 LTH AH 000064 BK 001069 INTER-AHD GREENWOOD RD (SR0305 SEG 0500/0064) GREENWOOD RD (SR0305 SEG 0500/0064) 0040/1069
003034 FT	003034 FT 2 0 31089 0 00 0030+00 S 0040/0000 LENGTH(AH 1069 BK 0589)
002445 FT	002445 FT 2 0 31089 0 00 0025+00 S 0030/0000 LENGTH(AH 0589 BK 1940)
000505 FT	000505 FT 2 0 31089 0 00 0005+33 S 0020/0000 LENGTH(AH 1940 BK 0505)
000000 FT	000000 FT 2 0 31089 0 00 0000+00 NC WEILER RD EAST BRANCH RD (SR1019 SEG 0130/0000) MFC BEGIN = E S 0010/0000 LENGTH(AH 0505 BK 0000)

EXTRACT DATE: 12/28/2024 ROADWAY MANAGEMENT SYSTEM PAGE NUMBER: 195
PRINT DATE: 12/30/2024 SLD COUNTY/SR - ANNUAL PRINT COUNTY: HUNTINGDON
DIR: B TOTAL LEN: 5.061 MI. DIST: 09-5 SR: 1023
LEFT MUN: JACKSON T RIGHT MUN: JACKSON T

026722 FT



026722 FT
INTER-AHD FORESTRY RD
0110/3298 (FRST)
0110/3007 BMS EN 31/1023/0110/2942
2031068 000 0261+59
STANDING STONE CREEK
0110/2942 BMSBG 31/1023/0110/2942

EXTRACT DATE: 12/28/2024 ROADWAY MANAGEMENT SYSTEM PAGE NUMBER: 194
PRINT DATE: 12/30/2024 SLD COUNTY/SR - ANNUAL PRINT COUNTY: HUNTINGDON

DIR: B TOTAL LEN: 5.061 MI. DIST: 09-5 SR: 1023
LEFT MUN: JACKSON T RIGHT MUN: JACKSON T

023424 FT

023424 FT 2 0 31068 0 00 0233+45
S 0110/0000 LENGTH(AH 3298 BK 3210)

SILVER PINE RD
(T544)

0100/1521

==

020214 FT

020214 FT 2 0 31068 0 00 0200+76
S 0100/0000 LENGTH(AH 3210 BK 2561)

017653 FT

017653 FT 2 0 31068 0 00 0175+15
S 0090/0000 LENGTH(AH 2561 BK 2404)

2 0 31068 0 00 0150+87 015249 FT
SLATE HILL RD
(T525) 0080/0000

==

014362 FT

==

015249 FT
S 0080/0000 LENGTH(AH 2404 BK 0887)
BROAD MOUNTAIN RD
0070/0428 (T531)
0070/0019 BMS EN 31/1023/0070/0000
014362 FT 2 0 31068 0 00 0143+32
BLACK LICK RN
BMS BG 31/1023/0070/0000
S 0070/0000 LENGTH(AH 0887 BK 3665)

EXTRACT DATE: 12/28/2024 ROADWAY MANAGEMENT SYSTEM PAGE NUMBER: 193
PRINT DATE: 12/30/2024 SLD COUNTY/SR - ANNUAL PRINT COUNTY: HUNTINGDON

DIR: B TOTAL LEN: 5.061 MI. DIST: 09-5 SR: 1023
LEFT MUN: JACKSON T RIGHT MUN: JACKSON T

010697 FT

010697 FT 2 0 31068 0 00 0106+00
5 0060/0000 LENGTH(AH 3665 BK 2512)

008185 FT

008185 FT 2 0 31068 0 00 0080+97
5 0050/0000 LENGTH(AH 2512 BK 2795)

005390 FT

0040/0491 WEILER RD
0040/0103 (SR1025 SEG 0070/1784)
005390 FT BMSSEN 31/1023/0040/0000
2 0 31068 0 00 0052+43
STANDING STONE CREEK
BMSBG 31/1023/0040/0000
5 0040/0000 LENGTH(AH 2795 BK 2637)

POWELLS RD
(T530)

0030/1750

002753 FT

002753 FT 2 0 31068 0 00 0025+84
5 0030/0000 LENGTH(AH 2637 BK 1710)

001043 FT

001043 FT 2 0 31068 0 00 0008+52
5 0020/0000 LENGTH(AH 1710 BK 1043)

FOR SR 0026 AND 1023
(CONN)

0010/0164

2 0 31068 1 00 0000+00 000000 FT
MCALEVYS FORT RD
(SR0026 SEG 0680/0000) 0010/0000

NC ALAN SEEGER RD
MCALEVYS FORT RD
000000 FT (SR0026 SEG 0680/0000)
MFC BEGIN = E
5 0010/0000 LENGTH(AH 1043 BK 0000)

EXTRACT DATE: 12/28/2024 ROADWAY MANAGEMENT SYSTEM PAGE NUMBER: 192
PRINT DATE: 12/30/2024 SLD COUNTY/SR - ANNUAL PRINT COUNTY: HUNTINGDON

DIR: B TOTAL LEN: 1.935 MI. DIST: 09-5 SR: 1021
LEFT MUN: JACKSON T RIGHT MUN: JACKSON T

010215 FT	010215 FT GREENWOOD RD 0040/3229 (SR0305 SEG 0480/0000)
006986 FT	006986 FT 2 0 31062 0 00 0071+35 DAVIS RD (T517) S 0040/0000 LENGTH(AH 3229 BK 2062)
2 0 31062 0 00 0049+44 004924 FT RIDGE RD (T509) 0030/0000	004924 FT S 0030/0000 LENGTH(AH 2062 BK 2375)
002549 FT	002549 FT 2 0 31062 0 00 0025+31 S 0020/0000 LENGTH(AH 2375 BK 2549)
000000 FT	000000 FT 2 0 31062 0 00 0000+00 NC BARR RD EAST BRANCH RD (SR1019 SEG 0090/0000) MFC BEGIN = E S 0010/0000 LENGTH(AH 2549 BK 0000)

EXTRACT DATE: 12/28/2024 ROADWAY MANAGEMENT SYSTEM PAGE NUMBER: 191
PRINT DATE: 12/30/2024 SLD COUNTY/SR - ANNUAL PRINT COUNTY: HUNTINGDON

DIR: B TOTAL LEN: 5.623 MI. DIST: 09-5 SR: 1019
LEFT MUN: JACKSON T RIGHT MUN: JACKSON T

GREENWOOD RD 029689 FT
(SR0305 SEG 0530/0000) 0140/2956

026733 FT

2 0 31056 0 04 0247+17 024476 FT
WEILER RD
(SR1025 SEG 0010/0000) 0130/0000

022246 FT

020789 FT

2 0 31056 0 03 0188+30 018699 FT
DAVIS RD

029689 FT GREENWOOD RD
0140/2956 (SR0305 SEG 0530/0000)

026733 FT 2 0 31056 0 04 0269+74
S 0140/0000 LENGTH(AH 2956 BK 2257)

024476 FT
S 0130/0000 LENGTH(AH 2257 BK 2230)

0120/0068 BMS EN 31/1019/0120/0000
022246 FT 2 0 31056 0 03 0223+97
E BR STANDING STONE CK.
BMSBG 31/1019/0120/0000
S 0120/0000 LENGTH(AH 2230 BK 1457)

020789 FT 2 0 31056 0 03 0209+73
S 0110/0000 LENGTH(AH 1457 BK 2090)

018699 FT

EXTRACT DATE: 12/28/2024 ROADWAY MANAGEMENT SYSTEM PAGE NUMBER: 190
PRINT DATE: 12/30/2024 SLD COUNTY/SR - ANNUAL PRINT COUNTY: HUNTINGDON

DIR: B TOTAL LEN: 5.623 MI. DIST: 09-5 SR: 1019
LEFT MUN: JACKSON T RIGHT MUN: JACKSON T

(T517)	0100/0000	==	5 0100/0000 LENGTH(AH 2090 BK 2879)
			0090/1056 BMS EN 31/1019/0090/1029
			2 0 31056 0 03 0169+72
			E BR STANDING STONE CRK
			0090/1029 BMSBG 31/1019/0090/1029
2 0 31056 0 03 0159+46 015820 FT			015820 FT
BARR RD			
(SR1021 SEG 0010/0000) 0090/0000			5 0090/0000 LENGTH(AH 2879 BK 2470)
			0080/0092 BMS EN 31/1019/0080/0000
			013350 FT 2 0 31056 0 02 0133+80
			E BR STANDING STONE CRE
			BMSBG 31/1019/0080/0000
			5 0080/0000 LENGTH(AH 2470 BK 1554)
			011796 FT 2 0 31056 0 02 0118+04
			5 0070/0000 LENGTH(AH 1554 BK 2539)
			0060/0822 LC FOR ALLENSVILLE RD
			(CONN)
			0060/0694 ALLENSVILLE RD
			(T508)
			0060/0073 BMS EN 31/1019/0060/0000
			009257 FT 2 0 31056 0 01 0092+76
			P3
			E BR STANDING STONE CRK
			BMSBG 31/1019/0060/0000
			5 0060/0000 LENGTH(AH 2539 BK 1591)

O'BRYAN RD
(T601)

013350 FT

0070/0995

011796 FT

009257 FT

RBR

RBR

EXTRACT DATE: 12/28/2024 ROADWAY MANAGEMENT SYSTEM PAGE NUMBER: 189
PRINT DATE: 12/30/2024 SLD COUNTY/SR - ANNUAL PRINT COUNTY: HUNTINGDON

DIR: B TOTAL LEN: 5.623 MI. DIST: 09-5 SR: 1019
LEFT MUN: JACKSON T RIGHT MUN: JACKSON T

TUCKER'S LN
(PRDR)

007666 FT

007666 FT 2 0 31056 0 01 0076+81
S 0050/0000 LENGTH(AH 1591 BK 2739)
JACKSON
0040/2655 MILLER T

004927 FT

004927 FT 2 0 31056 0 01 0049+60
S 0040/0000 LENGTH(AH 2739 BK 1927)

003000 FT

003000 FT 2 0 31056 0 01 0029+56
S 0030/0000 LENGTH(AH 1927 BK 2036)

000964 FT

000964 FT 2 0 31056 0 01 0009+20
GEISLER RUN RD
(T486)
S 0020/0000 LENGTH(AH 2036 BK 0964)
LC TO GEISLER RUN RD
0010/0925 (CONN)

0010/0352

RBR

0010/0311 BMSBN 31/1019/0010/0185
2 0 31056 0 00 0002+12
P3

RBR

000000 FT

0010/0185 STANDING STONE CREEK
BMSBG 31/1019/0010/0185
000000 FT 2 0 31056 0 00 0000+00
VILLAGE: JACKSON CORNER
NC EAST BRANCH RD
STANDING STONE RD
(SR0026 SEG 0600/0000)
MFC BEGIN = E
S 0010/0000 LENGTH(AH 0964 BK 0000)

EXTRACT DATE: 12/28/2024 ROADWAY MANAGEMENT SYSTEM PAGE NUMBER: 188
PRINT DATE: 12/30/2024 SLD COUNTY/SR - ANNUAL PRINT COUNTY: HUNTINGDON

DIR: B TOTAL LEN: 1.068 MI. DIST: 09-5 SR: 1017
LEFT MUN: MILLER T RIGHT MUN: MILLER T

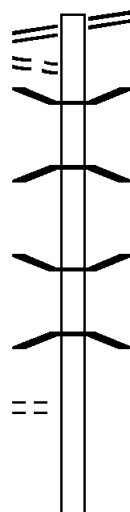
	005640 FT	005640 FT	STANDING STONE RD
		0020/3112	(SR0026 SEG 0590/0000)
OLD TOWN RD (T560)	0020/1760		
	002528 FT	002528 FT	2 0 31112 0 00 0025+34
		5 0020/0000	LENGTH(AH 3112 BK 2528)
TONER CAMP RD (T487)	0010/0123	0010/0086	BMS EN 31/7935/5105/0010
			2 0 31112 0 00 0000+00
		0010/0029	STANDING STONE CREEK
			BMS BG 31/7935/5105/0010
	000000 FT	000000 FT	2 0 31112 0 00 0000+00
			NC MARTIN GAP RD
			GEISLER RUN RD
			(T486)
			MFC BEGIN = E
		5 0010/0000	LENGTH(AH 2528 BK 0000)

EXTRACT DATE: 12/28/2024 ROADWAY MANAGEMENT SYSTEM PAGE NUMBER: 187
PRINT DATE: 12/30/2024 SLD COUNTY/SR - ANNUAL PRINT COUNTY: HUNTINGDON

DIR: B TOTAL LEN: 2.672 MI. DIST: 09-5 SR: 1015
LEFT MUN: BARREE T RIGHT MUN: BARREE T

GREENWOOD RD 014108 FT
(SR0305 SEG 0390/0000) 0070/2048
FOR SR 0305 AND 1015
(CONN) 0070/1646

2 0 31054 0 01 0220+50 012060 FT
FRANKS RD
(T513) 0070/0000



014108 FT GREENWOOD RD
0070/2048 (SR0305 SEG 0390/0000)

0070/1563 BMS EN 31/1015/0070/1553
2 0 31054 0 01 0236+05
TR. OAK RUN
0070/1553 BMSBG 31/1015/0070/1553

0070/0189 BMS EN 31/1015/0070/0167
2 0 31054 0 01 0222+03
GIBBONEYS RN
0070/0167 BMSBG 31/1015/0070/0167
012060 FT

5 0070/0000 LENGTH(AH 2048 BK 2233)

EXTRACT DATE: 12/28/2024 ROADWAY MANAGEMENT SYSTEM PAGE NUMBER: 186
PRINT DATE: 12/30/2024 SLD COUNTY/SR - ANNUAL PRINT COUNTY: HUNTINGDON

DIR: B TOTAL LEN: 2.672 MI. DIST: 09-5 SR: 1015
LEFT MUN: BARREE T RIGHT MUN: BARREE T

009827 FT	--	0060/0244	BARREE
		009827 FT	MILLER T
			2 0 31054 0 01 0198+11
			HORNING WOODS RD
			(T513)
	==	5 0060/0000	LENGTH(AH 2233 BK 2281)
007546 FT		007546 FT	2 0 31054 0 00 0174+69
		5 0050/0000	LENGTH(AH 2281 BK 2015)
005531 FT		005531 FT	2 0 31054 0 00 0154+54
			SUMMIT SCHOOL RD
			(T517)
	==	5 0040/0000	LENGTH(AH 2015 BK 2324)
003207 FT		003207 FT	2 0 31054 0 00 0130+98
			CHANEY SPRING RD
			(T509)
	==	5 0030/0000	LENGTH(AH 2324 BK 1032)
002175 FT		002175 FT	2 0 31054 0 00 0121+09
		5 0020/0000	LENGTH(AH 1032 BK 2175)
000000 FT		000000 FT	2 0 31054 0 00 0099+80
		NC WE	SLEY CHAPEL RD
			STANDING STONE RD
			(SR0026 SEG 0590/0050)
			MFC BEGIN = E
	==	5 0010/0000	LENGTH(AH 2175 BK 0000)

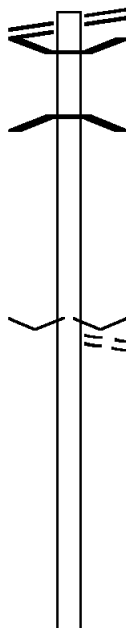
EXTRACT DATE: 12/28/2024 ROADWAY MANAGEMENT SYSTEM PAGE NUMBER: 185
PRINT DATE: 12/30/2024 SLD COUNTY/SR - ANNUAL PRINT COUNTY: HUNTINGDON

DIR: B TOTAL LEN: 5.155 MI. DIST: 09-5 SR: 1013
LEFT MUN: BARREE T RIGHT MUN: BARREE T

GREENWOOD RD 027219 FT
(SR0305 SEG 0350/0449) 0120/2143

025076 FT

022932 FT



027219 FT GREENWOOD RD
0120/2143 (SR0305 SEG 0350/0449)
0120/1809 BMS EN 31/1013/0120/1794
2 0 31055 0 01 0269+92
HENRYS RUN
0120/1794 BMSBG 31/1013/0120/1794

025076 FT 2 0 31055 0 01 0250+00
VILLAGE: MANOR HILL
CLAAR RD
(T515)
5 0120/0000 LENGTH(AH 2143 BK 2144)

022932 FT 2 0 31055 0 01 0228+56
5 0110/0000 LENGTH(AH 2144 BK 2819)

EXTRACT DATE: 12/28/2024 ROADWAY MANAGEMENT SYSTEM PAGE NUMBER: 184
PRINT DATE: 12/30/2024 SLD COUNTY/SR - ANNUAL PRINT COUNTY: HUNTINGDON

DIR: B TOTAL LEN: 5.155 MI. DIST: 09-5 SR: 1013
LEFT MUN: BARREE T RIGHT MUN: BARREE T

020113 FT

020113 FT 2 0 31055 0 01 0202+52

BARREE
WEST T

5 0100/0000 LENGTH(AH 2819 BK 2254)

2 0 31055 0 01 0179+88 017859 FT
HARPER HILL RD
(T518)
MYTON RD
(SR1008 SEG 0050/3420) 0090/0000

017859 FT

5 0090/0000 LENGTH(AH 2254 BK 2566)

015293 FT

015293 FT 2 0 31055 0 00 0153+50

CLAAR RD
(T513)

5 0080/0000 LENGTH(AH 2566 BK 1717)

2 0 31055 0 00 0135+00 013576 FT
SCHILLING LN
(T601) 0070/0000
LC FOR SCHILLING LN
(CONN) 0060/2419

013576 FT

5 0070/0000 LENGTH(AH 1717 BK 2601)

010975 FT

010975 FT 2 0 31055 0 00 0108+99

5 0060/0000 LENGTH(AH 2601 BK 2437)

EXTRACT DATE: 12/28/2024 ROADWAY MANAGEMENT SYSTEM PAGE NUMBER: 183
PRINT DATE: 12/30/2024 SLD COUNTY/SR - ANNUAL PRINT COUNTY: HUNTINGDON

DIR: B TOTAL LEN: 5.155 MI. DIST: 09-5 SR: 1013
LEFT MUN: WEST T RIGHT MUN: WEST T

008538 FT

008538 FT 2 0 31055 0 00 0085+35

KYPER RD

(T501)

== 5 0050/0000 LENGTH(AH 2437 BK 2519)

006019 FT

006019 FT 2 0 31055 0 00 0060+16

5 0040/0000 LENGTH(AH 2519 BK 3567)

HAWN RD

(T602)

2 0 31055 0 00 0024+64 0030/0151

LC TO HAWN RD

(CONN)

002452 FT

0030/0000

002452 FT

5 0030/0000 LENGTH(AH 3567 BK 0929)

001523 FT

001523 FT 2 0 31055 0 00 0015+35

5 0020/0000 LENGTH(AH 0929 BK 1523)

WEST

0010/1216 LOGAN T

000000 FT

000000 FT 2 0 31055 0 00 0000+00

NC EWING RD

CHILCOTE HOLLOW RD

(SR1006 SEG 0060/0000)

INTER-BK

CHILCOTE HOLLOW RD

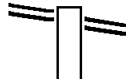
(SR1006 SEG 0060/0000)

MFC BEGIN = E

5 0010/0000 LENGTH(AH 1523 BK 0000)

EXTRACT DATE: 12/28/2024 ROADWAY MANAGEMENT SYSTEM PAGE NUMBER: 182
PRINT DATE: 12/30/2024 SLD COUNTY/SR - ANNUAL PRINT COUNTY: HUNTINGDON
DIR: B TOTAL LEN: 4.643 MI. DIST: 09-5 SR: 1011
LEFT MUN: MILLER T RIGHT MUN: MILLER T

STONE CREEK RIDGE RD 024515 FT
(SR1001 SEG 0270/0000) 0100/2740



024515 FT STONE CREEK RIDGE RD
0100/2740 (SR1001 SEG 0270/0000)

EXTRACT DATE: 12/28/2024 ROADWAY MANAGEMENT SYSTEM PAGE NUMBER: 181
PRINT DATE: 12/30/2024 SLD COUNTY/SR - ANNUAL PRINT COUNTY: HUNTINGDON

DIR: B TOTAL LEN: 4.643 MI. DIST: 09-5 SR: 1011
LEFT MUN: MILLER T RIGHT MUN: MILLER T

021775 FT

021775 FT 2 0 31111 0 01 0218+07
S 0100/0000 LENGTH(AH 2740 BK 2525)

019250 FT

019250 FT 2 0 31111 0 01 0192+82
S 0090/0000 LENGTH(AH 2525 BK 2182)

017068 FT

0080/0244 MILLER
017068 FT ONEIDA T
2 0 31111 0 01 0171+00
SUNRISE CAMP RD
(T486)
S 0080/0000 LENGTH(AH 2182 BK 1613)

015455 FT

015455 FT 2 0 31111 0 01 0154+94
S 0070/0000 LENGTH(AH 1613 BK 2543)

012912 FT

012912 FT 2 0 31111 0 01 0129+51
S 0060/0000 LENGTH(AH 2543 BK 2369)

010543 FT

010543 FT 2 0 31111 0 01 0105+82

EXTRACT DATE: 12/28/2024 ROADWAY MANAGEMENT SYSTEM PAGE NUMBER: 180
PRINT DATE: 12/30/2024 SLD COUNTY/SR - ANNUAL PRINT COUNTY: HUNTINGDON

DIR: B TOTAL LEN: 4.643 MI. DIST: 09-5 SR: 1011
LEFT MUN: ONEIDA T RIGHT MUN: ONEIDA T

0050/0000 LENGTH(AH 2369 BK 3083)

007460 FT

007460 FT 2 0 31111 0 01 0074+79
0040/0000 LENGTH(AH 3083 BK 2414)

005046 FT

005046 FT 2 0 31111 0 01 0050+99
0030/0000 LENGTH(AH 2414 BK 2431)

002615 FT

002615 FT 2 0 31111 0 01 0026+56
WIKES RD
(T483)
0020/0000 LENGTH(AH 2431 BK 2615)

FOR SR 0026 AND 1011
(CONN)

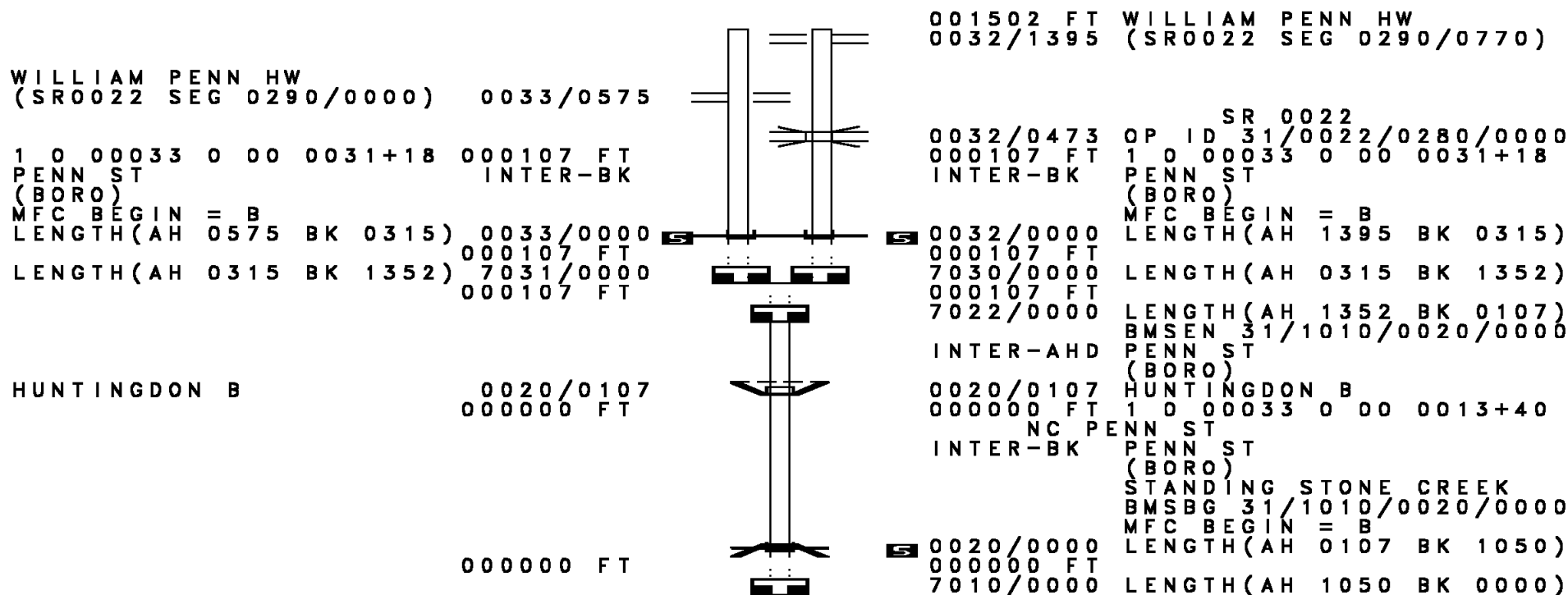
0010/0157
000000 FT

0010/0518 BMS EN 31/1011/0010/0475
2 0 31111 0 01 0004+75
MURRAYS RUN
0010/0475 BMSBG 31/1011/0010/0475

STANDING STONE PY
(SR0026 SEG 0490/0000) 0010/0000

000000 FT 2 0 31111 0 00 0000+00
VILLAGE: CENTER UNION
NC MURRAY RUN RD
STANDING STONE PY
(SR0026 SEG 0490/0000)
MFC BEGIN = E
0010/0000 LENGTH(AH 2615 BK 0000)

EXTRACT DATE: 12/28/2024 ROADWAY MANAGEMENT SYSTEM PAGE NUMBER: 179
PRINT DATE: 12/30/2024 SLD COUNTY/SR - ANNUAL PRINT COUNTY: HUNTINGDON
DIR: B TOTAL LEN: .284 MI. DIST: 09-5 SR: 1010
LEFT MUN: HENDERSON T RIGHT MUN: HENDERSON T



EXTRACT DATE: 12/28/2024 ROADWAY MANAGEMENT SYSTEM PAGE NUMBER: 178
PRINT DATE: 12/30/2024 SLD COUNTY/SR - ANNUAL PRINT COUNTY: HUNTINGDON

DIR: B TOTAL LEN: 4.136 MI. DIST: 09-5 SR: 1009
LEFT MUN: ONEIDA T RIGHT MUN: ONEIDA T

	021838 FT		021838 FT	STANDING STONE RD
			0150/2432	(SR0026 SEG 0510/0000)
GRACE LN				
(PRDR)	0150/0443			
CHILCOTE HOLLOW RD				
(SR1006 SEG 0130/1085)	0150/0161			
	019406 FT		0150/0034	BMS EN 31/1009/0150/0000
			019406 FT	2 0 31048 0 00 0146+47
				CHILCOTE RUN
				BMSBG 31/1009/0150/0000
			0150/0000	LENGTH(AH 2432 BK 2965)
	016441 FT		016441 FT	2 0 31048 0 00 0116+81
			0140/0000	LENGTH(AH 2965 BK 2159)
	014282 FT		014282 FT	2 0 31048 0 00 0094+68
			0130/0000	LENGTH(AH 2159 BK 2001)
OAKWOOD ACRES RD				
(PRDR)	0120/0497			
	012281 FT		012281 FT	2 0 31048 0 00 0074+98

EXTRACT DATE: 12/28/2024 ROADWAY MANAGEMENT SYSTEM PAGE NUMBER: 177
PRINT DATE: 12/30/2024 SLD COUNTY/SR - ANNUAL PRINT COUNTY: HUNTINGDON

DIR: B TOTAL LEN: 4.136 MI. DIST: 09-5 SR: 1009
LEFT MUN: ONEIDA T RIGHT MUN: ONEIDA T

0120/0000 LENGTH(AH 2001 BK 2563)

009718 FT

009718 FT 2 0 31048 0 00 0049+48
0110/0000 LENGTH(AH 2563 BK 2448)

007270 FT

007270 FT 2 0 31048 0 00 0024+74
0100/0000 LENGTH(AH 2448 BK 2498)

004772 FT

004772 FT 2 0 31048 0 00 0000+00
0090/0000 LENGTH(AH 2498 BK 1384)

LEWIS LN
(PRDR)

0080/0383
003388 FT

==

0080/0383 VALLEY VIEW RD
(T608)
003388 FT 1 0 00759 0 00 0142+18
SUNNY MEAD RD
(T601)
0080/0000 LENGTH(AH 1384 BK 2761)

WILDFLOWER LN
(PRDR)

0070/1915

==

1 0 00759 0 00 0115+43 000627 FT
PETERSBURG PK
(SR4007 SEG 0010/0000) 0070/0000
000067 FT

==

0070/0424 SHIVELY RD
000627 FT (T602)
0070/0000 MFC BEGIN = D
000067 FT LENGTH(AH 2761 BK 0560)
1 0 00759 0 00 0109+85
NC COLD SPRINGS RD
INTER-BK COLD SPRINGS RD

EXTRACT DATE: 12/28/2024 ROADWAY MANAGEMENT SYSTEM PAGE NUMBER: 176
PRINT DATE: 12/30/2024 SLD COUNTY/SR - ANNUAL PRINT COUNTY: HUNTINGDON

DIR: B TOTAL LEN: 4.136 MI. DIST: 09-5 SR: 1009
LEFT MUN: ONEIDA T RIGHT MUN: ONEIDA T

000067 FT

000067 FT

000067 FT

000067 FT

000067 FT

000054 FT

000054 FT

000054 FT

000037 FT

000037 FT

000000 FT

000000 FT

(BORO)
S 0062/0000 LENGTH(AH 0560 BK 1000)
000067 FT
7060/0000 LENGTH(AH 1000 BK 2880)
000067 FT
7050/0000 LENGTH(AH 2880 BK 1766)
000067 FT
7040/0000 LENGTH(AH 1766 BK 2680)
000067 FT
7030/0000 LENGTH(AH 2680 BK 0327)
000067 FT
7024/0000 LENGTH(AH 0327 BK 0013)
INTER-AHD MOORE ST
(BORO)
0022/0013 HUNTINGDON B
000054 FT 1 0 00759 0 00 0022+69
MUDDY RUN
STRUCTURE LENGTH 13 FT
BMSID 31/1009/0022/0000
INTER-BK MOORE ST
(BORO)
S 0022/0000 LENGTH(AH 0013 BK 0565)
000054 FT
7020/0000 LENGTH(AH 0565 BK 0545)
000054 FT
7018/0000 LENGTH(AH 0545 BK 0017)
INTER-AHD MOORE ST
0016/0017 (BORO)
000037 FT 1 0 00759 0 00 0011+93
MUDDY RUN
STRUCTURE LENGTH 17 FT
BMSID 31/1009/0016/0000
INTER-BK MOORE ST
(BORO)
S 0016/0000 LENGTH(AH 0017 BK 0756)
000037 FT
7014/0000 LENGTH(AH 0756 BK 0037)
INTER-AHD BMSID 31/1009/0012/0000
0012/0037 MOORE ST
000000 FT 1 0 00759 0 00 0003+33
NC MOORE ST
INTER-BK MOORE ST
(BORO)
MUDDY RUN
BMSBG 31/1009/0012/0000
MFC BEGIN = C
S 0012/0000 LENGTH(AH 0037 BK 0430)
000000 FT
7010/0000 LENGTH(AH 0430 BK 0000)

EXTRACT DATE: 12/28/2024 ROADWAY MANAGEMENT SYSTEM PAGE NUMBER: 175
PRINT DATE: 12/30/2024 SLD COUNTY/SR - ANNUAL PRINT COUNTY: HUNTINGDON

DIR: B TOTAL LEN: 2.035 MI. DIST: 09-5 SR: 1008
LEFT MUN: WEST T RIGHT MUN: WEST T

HARPER HILL RD
(TS18)

010743 FT

0050/3420



010743 FT
INTER-AHD

0050/3420

EWING RD
(SR1013 SEG 0090/0000)
EWING RD
(SR1013 SEG 0090/0000)

0050/2463
0050/2368

HUGHES RD
(T600)
LC FOR HUGHES RD
(CONN)

EXTRACT DATE: 12/28/2024 ROADWAY MANAGEMENT SYSTEM PAGE NUMBER: 174
PRINT DATE: 12/30/2024 SLD COUNTY/SR - ANNUAL PRINT COUNTY: HUNTINGDON

DIR: B TOTAL LEN: 2.035 MI. DIST: 09-5 SR: 1008
LEFT MUN: WEST T RIGHT MUN: WEST T

007323 FT

0050/0018 BMS EN 31/1008/0050/0000
007323 FT 2 0 31064 0 00 0073+20
GREGORY RUN
BMSBG 31/1008/0050/0000
LENGTH(AH 3420 BK 1288)

006035 FT

0040/0088 BMS EN 31/1008/0040/0000
006035 FT 2 0 31064 0 00 0060+37
P3
SHAVER CREEK
BMSBG 31/1008/0040/0000
LENGTH(AH 1288 BK 2244)

003791 FT

003791 FT 2 0 31064 0 00 0037+91
LENGTH(AH 2244 BK 2046)

001745 FT

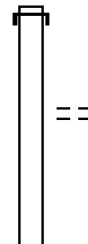
0020/0028 BMS EN 31/1008/0020/0000
001745 FT 2 0 31064 0 00 0017+55
GLOBE RUN
BMSBG 31/1008/0020/0000
LENGTH(AH 2046 BK 1745)
MCMAHON RD
(T511)

000000 FT

000000 FT 2 0 31064 0 00 0000+00
VILLAGE: COTTAGE
NC MY TON RD
SHAVERS CREEK RD
(SR0305 SEG 0240/0000)
MFC BEGIN = E
LENGTH(AH 1745 BK 0000)

EXTRACT DATE: 12/28/2024 ROADWAY MANAGEMENT SYSTEM PAGE NUMBER: 173
PRINT DATE: 12/30/2024 SLD COUNTY/SR - ANNUAL PRINT COUNTY: HUNTINGDON
DIR: B TOTAL LEN: 2.663 MI. DIST: 09-5 SR: 1007
LEFT MUN: BRADY T RIGHT MUN: BRADY T

014058 FT



014058 FT AH-MIFFLIN (44)
INTER-AHD FRONT MOUNTAIN RD
0060/3073 (SR4004 SEG 0010/0000)

0060/1993 FAWN LN
(PRDR)

EXTRACT DATE: 12/28/2024 ROADWAY MANAGEMENT SYSTEM PAGE NUMBER: 172
PRINT DATE: 12/30/2024 SLD COUNTY/SR - ANNUAL PRINT COUNTY: HUNTINGDON

DIR: B TOTAL LEN: 2.663 MI. DIST: 09-5 SR: 1007
LEFT MUN: BRADY T RIGHT MUN: BRADY T

010985 FT	010985 FT 2 0 31043 0 00 0108+46 S 0060/0000 LENGTH(AH 3073 BK 1988)
2 0 31043 0 00 0088+86 008997 FT METZTOWN RD (SR1002 SEG 0020/1532) 0050/0000	008997 FT S 0050/0000 LENGTH(AH 1988 BK 1700)
007297 FT	007297 FT 2 0 31043 0 00 0073+87 S 0040/0000 LENGTH(AH 1700 BK 2229)
005068 FT	005068 FT 2 0 31043 0 00 0051+58 S 0030/0000 LENGTH(AH 2229 BK 1911)
003157 FT	003157 FT 2 0 31043 0 00 0031+57 WISHMERE DR (TWP) GROVE DR (PRDR) S 0020/0000 LENGTH(AH 1911 BK 3157)
000000 FT	000000 FT 2 0 31043 0 00 0000+00 NC FRONT MOUNTAIN RD BIG VALLEY PK (SR0655 SEG 0620/0000) MFC BEGIN = E S 0010/0000 LENGTH(AH 3157 BK 0000)

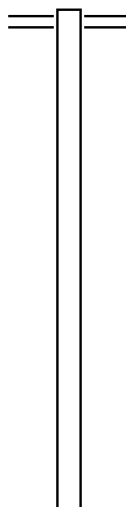
EXTRACT DATE: 12/28/2024 ROADWAY MANAGEMENT SYSTEM PAGE NUMBER: 171
PRINT DATE: 12/30/2024 SLD COUNTY/SR - ANNUAL PRINT COUNTY: HUNTINGDON

DIR: B TOTAL LEN: 5.762 MI. DIST: 09-5 SR: 1006
LEFT MUN: ONEIDA T RIGHT MUN: ONEIDA T

030422 FT

029337 FT

026900 FT



030422 FT COLD SPRINGS RD
0130/1085 (SR1009 SEG 0150/0161)

029337 FT 2 0 31050 0 01 0293+80
S 0130/0000 LENGTH(AH 1085 BK 2437)

026900 FT 2 0 31050 0 00 0269+51
S 0120/0000 LENGTH(AH 2437 BK 2771)

EXTRACT DATE: 12/28/2024 ROADWAY MANAGEMENT SYSTEM PAGE NUMBER: 170
PRINT DATE: 12/30/2024 SLD COUNTY/SR - ANNUAL PRINT COUNTY: HUNTINGDON

DIR: B TOTAL LEN: 5.762 MI. DIST: 09-5 SR: 1006
LEFT MUN: ONEIDA T RIGHT MUN: ONEIDA T

024129 FT

024129 FT 2 0 31050 0 00 0241+80

ONEIDA
LOGAN T

5 0110/0000 LENGTH(AH 2771 BK 1517)

022612 FT

022612 FT 2 0 31050 0 00 0227+04

5 0100/0000 LENGTH(AH 1517 BK 1924)

020688 FT

020688 FT 2 0 31050 0 00 0207+58

5 0090/0000 LENGTH(AH 1924 BK 3033)

017655 FT

017655 FT 2 0 31050 0 00 0176+94

5 0080/0000 LENGTH(AH 3033 BK 2487)

015168 FT

015168 FT 2 0 31050 0 00 0151+78

5 0070/0000 LENGTH(AH 2487 BK 2796)

2 0 31050 0 00 0124+09 012372 FT
EWING RD
(SR1013 SEG 0010/0000) 0060/0000

012372 FT

5 0060/0000 LENGTH(AH 2796 BK 1411)

EXTRACT DATE: 12/28/2024 ROADWAY MANAGEMENT SYSTEM PAGE NUMBER: 169
PRINT DATE: 12/30/2024 SLD COUNTY/SR - ANNUAL PRINT COUNTY: HUNTINGDON

DIR: B TOTAL LEN: 5.762 MI. DIST: 09-5 SR: 1006
LEFT MUN: LOGAN T RIGHT MUN: LOGAN T

010961 FT

010961 FT 2 0 31050 0 00 0109+47
S 0050/0000 LENGTH(AH 1411 BK 2668)

2 0 31050 0 00 0082+61 008293 FT
IRVIN RD
(T477) 0040/0000

008293 FT
S 0040/0000 LENGTH(AH 2668 BK 3335)
GROVES RD
0030/3294 (T476)

004958 FT

004958 FT 2 0 31050 0 00 0049+95
S 0030/0000 LENGTH(AH 3335 BK 2442)

002516 FT

002516 FT 2 0 31050 0 00 0025+16
S 0020/0000 LENGTH(AH 2442 BK 2516)

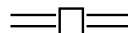
000000 FT

SHAVERS CREEK RD
(SR0305 SEG 0150/0000) 0010/0000

000000 FT 2 0 31050 0 00 0000+00
VILLAGE: RIBOT
NC CH ILCOTE HOLLOW RD
SHAVERS CREEK RD
(SR0305 SEG 0150/0000)
MFC BEGIN = D
S 0010/0000 LENGTH(AH 2516 BK 0000)

EXTRACT DATE: 12/28/2024 ROADWAY MANAGEMENT SYSTEM PAGE NUMBER: 168
PRINT DATE: 12/30/2024 SLD COUNTY/SR - ANNUAL PRINT COUNTY: HUNTINGDON
DIR: B TOTAL LEN: 3.195 MI. DIST: 09-5 SR: 1005
LEFT MUN: MILLER T RIGHT MUN: MILLER T

016871 FT



016871 FT STONE CREEK RIDGE RD
0190/2894 (SR1001 SEG 0240/0636)

EXTRACT DATE: 12/28/2024 ROADWAY MANAGEMENT SYSTEM PAGE NUMBER: 167
PRINT DATE: 12/30/2024 SLD COUNTY/SR - ANNUAL PRINT COUNTY: HUNTINGDON

DIR: B TOTAL LEN: 3.195 MI. DIST: 09-5 SR: 1005
LEFT MUN: MILLER T RIGHT MUN: MILLER T

013977 FT

013977 FT 2 0 31040 0 04 0363+00
S 0190/0000 LENGTH(AH 2894 BK 2276)

011701 FT

011701 FT 2 0 31040 0 04 0339+73
S 0180/0000 LENGTH(AH 2276 BK 2187)

009514 FT

009514 FT 2 0 31040 0 04 0318+53
MILLER
HENDERSON T
S 0170/0000 LENGTH(AH 2187 BK 2854)

006660 FT

006660 FT 2 0 31040 0 04 0290+26
S 0160/0000 LENGTH(AH 2854 BK 2260)

2 0 31040 0 04 0267+35 004400 FT
STATE GAMELAND RD
(T474) 0150/0000

==

004400 FT
S 0150/0000 LENGTH(AH 2260 BK 1447)

EXTRACT DATE: 12/28/2024 ROADWAY MANAGEMENT SYSTEM PAGE NUMBER: 166
PRINT DATE: 12/30/2024 SLD COUNTY/SR - ANNUAL PRINT COUNTY: HUNTINGDON

DIR: B TOTAL LEN: 3.195 MI.
LEFT MUN: HENDERSON T

DIST: 09-5 SR: 1005
RIGHT MUN: HENDERSON T

002953 FT

002953 FT 2 0 31040 0 04 0253+10
S 0140/0000 LENGTH(AH 1447 BK 2053)

000900 FT

0130/0050 BMSSEN 31/1005/0130/0000
000900 FT 2 0 31040 0 03 0232+41
MILL CREEK
S 0130/0000 BMSBG 31/1005/0130/0000
LENGTH(AH 2053 BK 0643)

000257 FT

000257 FT 2 0 31040 0 03 0219+74
INTER-BK MILL CREEK HOLLOW RD
(TWP)

000257 FT

S 0124/0000 LENGTH(AH 0643 BK 0664)
000257 FT
7122/0000 LENGTH(AH 0664 BK 0051)
BMSSEN 31/1005/0120/0000
INTER-AHD MILL CREEK HOLLOW RD
(TWP)

000206 FT

0120/0051 BRADY T
000206 FT 2 0 31040 0 03 0212+58
INTER-BK MILL CREEK HOLLOW RD
(TWP)

000206 FT

S 0120/0000 BMSBG 31/1005/0120/0000
000206 FT LENGTH(AH 0051 BK 1567)
7112/0000 LENGTH(AH 1567 BK 0046)
BMSSEN 31/1005/0110/0000
INTER-AHD MILL CREEK HOLLOW RD
(TWP)

000160 FT

0110/0046
000160 FT 2 0 31040 0 02 0195+75
INTER-BK MILL CREEK HOLLOW RD
(TWP)

000160 FT

S 0110/0000 BMSBG 31/1005/0110/0000
000160 FT LENGTH(AH 0046 BK 1766)
7100/0000 LENGTH(AH 1766 BK 2091)

000160 FT

000160 FT
7090/0000 LENGTH(AH 2091 BK 1733)

000160 FT































000160 FT
7082/0000 LENGTH(AH 1733 BK 0057)
BMSSEN 31/1005/0080/0000
INTER-AHD MILL CREEK HOLLOW RD
(TWP)

000103 FT

000103 FT 2 0 31040 0 02 0139+53

EXTRACT DATE: 12/28/2024 ROADWAY MANAGEMENT SYSTEM PAGE NUMBER: 165
PRINT DATE: 12/30/2024 SLD COUNTY/SR - ANNUAL PRINT COUNTY: HUNTINGDON

DIR: B TOTAL LEN: 3.195 MI. DIST: 09-5 SR: 1005
LEFT MUN: BRADY T RIGHT MUN: BRADY T

		INTER-BK	MILL CREEK HOLLOW RD (TWP) MILL CREEK BMSBG 31/1005/0080/0000 LENGTH(AH 0057 BK 1810)
000103 FT		5 0080/0000	
		000103 FT	
000103 FT		7070/0000	LENGTH(AH 1810 BK 2146)
		000103 FT	
		7062/0000	LENGTH(AH 2146 BK 0011)
		INTER-AHD	MILL CREEK HOLLOW RD (TWP)
000092 FT		0060/0011	
		000092 FT	2 0 31040 0 01 0098+59 TR. MILL CRK. STRUCTURE LENGTH 11 FT BMSID 31/1005/0060/0000
		INTER-BK	MILL CREEK HOLLOW RD (TWP)
000092 FT		5 0060/0000	LENGTH(AH 0011 BK 1336)
		000092 FT	
		7052/0000	LENGTH(AH 1336 BK 0040)
		INTER-AHD	MILL CREEK HOLLOW RD (TWP)
000052 FT		0050/0040	
		000052 FT	2 0 31040 0 01 0084+77
		INTER-BK	MILL CREEK HOLLOW RD (TWP)
			MILL CREEK BMSBG 31/1005/0050/0000
000052 FT		5 0050/0000	LENGTH(AH 0040 BK 1498)
		000052 FT	
000052 FT		7040/0000	LENGTH(AH 1498 BK 2480)
		000052 FT	
000052 FT		7030/0000	LENGTH(AH 2480 BK 2321)
		000052 FT	
000052 FT		7020/0000	LENGTH(AH 2321 BK 1857)
		000052 FT	
		7014/0000	LENGTH(AH 1857 BK 0052)
		INTER-AHD	BMSID 31/1005/0012/0000
000000 FT		0012/0052	MILL CREEK HOLLOW RD (TWP)
		000000 FT	2 0 31040 0 00 0001+57 VILLAGE: FOUSETOWN
			LL CREEK HOLLOW RD INTER-BK
			MILL CREEK HOLLOW RD (TWP)
			SADDLERS RUN BMSBG 31/1005/0012/0000
000000 FT		5 0012/0000	LENGTH(AH 0052 BK 0159)
		000000 FT	
		7010/0000	LENGTH(AH 0159 BK 0000)

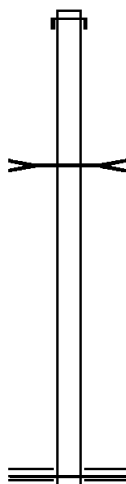
EXTRACT DATE: 12/28/2024 ROADWAY MANAGEMENT SYSTEM PAGE NUMBER: 164
PRINT DATE: 12/30/2024 SLD COUNTY/SR - ANNUAL PRINT COUNTY: HUNTINGDON

DIR: B TOTAL LEN: .629 MI. DIST: 09-5 SR: 1004
LEFT MUN: BRADY T RIGHT MUN: BRADY T

003320 FT

002603 FT

000000 FT



003320 FT AH-MIFFLIN (44)
INTER-AHD SHARPSBURG RD
0020/0717 (SR4002 SEG 0010/0000)

002603 FT 2 0 31047 0 00 0026+13
SADDLERS RUN
STRUCTURE LENGTH 9 FT
BMSID 31/1004/0020/0000
0020/0000 LENGTH(AH 0717 BK 2603)

000000 FT 2 0 31047 0 00 0000+00
NC SHARPSBURG RD
BIG VALLEY PK
(SR0655 SEG 0660/0000)
MFC BEGIN = E
0010/0000 LENGTH(AH 2603 BK 0000)

EXTRACT DATE: 12/28/2024 ROADWAY MANAGEMENT SYSTEM PAGE NUMBER: 163
PRINT DATE: 12/30/2024 SLD COUNTY/SR - ANNUAL PRINT COUNTY: HUNTINGDON

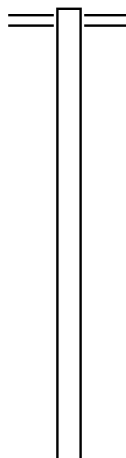
DIR: B TOTAL LEN: 5.657 MI. DIST: 09-5 SR: 1003
LEFT MUN: HENDERSON T RIGHT MUN: HENDERSON T

029869 FT

028867 FT

028253 FT

024675 FT



029869 FT STONE CREEK RIDGE RD
0140/1002 (SR1001 SEG 0150/0968)

028867 FT 2 0 31113 0 00 0288+73
S 0140/0000 LENGTH(AH 1002 BK 0614)

028253 FT 2 0 31113 0 00 0282+59
S 0130/0000 LENGTH(AH 0614 BK 3578)

024675 FT 2 0 31113 0 00 0246+81

EXTRACT DATE: 12/28/2024 ROADWAY MANAGEMENT SYSTEM PAGE NUMBER: 162
PRINT DATE: 12/30/2024 SLD COUNTY/SR - ANNUAL PRINT COUNTY: HUNTINGDON

DIR: B TOTAL LEN: 5.657 MI. DIST: 09-5 SR: 1003
LEFT MUN: HENDERSON T RIGHT MUN: HENDERSON T

FERN HOLLOW LN
(PRDR)

0110/1713

==

022577 FT

0110/0528
022577 FT

HENDERSON
BRADY T
2 0 31113 0 00 0226+18
FRAIN RD
(T452)

0110/0000 LENGTH(AH 2098 BK 1759)
0100/1231 BRADY
HENDERSON T

020818 FT

020818 FT 2 0 31113 0 00 0208+59
0100/0000 LENGTH(AH 1759 BK 2922)

017896 FT

==

0090/1249 DEER ACRES LN
(PRDR)

017896 FT 2 0 31113 0 00 0179+37
0090/0000 LENGTH(AH 2922 BK 1349)

016547 FT

~

016547 FT 2 0 31113 0 00 0166+61
VILLAGE: UNION CHURCH
0080/0000 LENGTH(AH 1349 BK 2204)

014343 FT

014343 FT 2 0 31113 0 00 0144+09
0070/0000 LENGTH(AH 2204 BK 2889)

EXTRACT DATE: 12/28/2024 ROADWAY MANAGEMENT SYSTEM PAGE NUMBER: 161
PRINT DATE: 12/30/2024 SLD COUNTY/SR - ANNUAL PRINT COUNTY: HUNTINGDON

DIR: B TOTAL LEN: 5.657 MI. DIST: 09-5 SR: 1003
LEFT MUN: HENDERSON T RIGHT MUN: HENDERSON T

2 0 31113 0 00 0114+82 011454 FT
IVY LN
(TWP) 0060/0000

2 0 31113 0 00 0092+66 009238 FT
PENN WOODS RD
(T570) 0050/0000

007533 FT

005081 FT

002603 FT

000000 FT

011454 FT

5 0060/0000 LENGTH(AH 2889 BK 2216)

009238 FT

5 0050/0000 LENGTH(AH 2216 BK 1705)

007533 FT 2 0 31113 0 00 0075+37
5 0040/0000 LENGTH(AH 1705 BK 2452)

005081 FT 2 0 31113 0 00 0050+85
5 0030/0000 LENGTH(AH 2452 BK 2478)

002603 FT 2 0 31113 0 00 0026+07
5 0020/0000 LENGTH(AH 2478 BK 2603)

000000 FT 2 0 31113 0 00 0000+00
NC SUGAR GROVE RD
INTER-BK SUGAR GROVE RD
(T442)
MFC BEGIN = E

5 0010/0000 LENGTH(AH 2603 BK 0000)

EXTRACT DATE: 12/28/2024 ROADWAY MANAGEMENT SYSTEM PAGE NUMBER: 160
PRINT DATE: 12/30/2024 SLD COUNTY/SR - ANNUAL PRINT COUNTY: HUNTINGDON

DIR: B TOTAL LEN: .839 MI. DIST: 09-5 SR: 1002
LEFT MUN: BRADY T RIGHT MUN: BRADY T

004429 FT

004429 FT FRONT MOUNTAIN RD
0020/1532 (SR1007 SEG 0050/0000)

002897 FT

0020/0017 BMS EN 31/1002/0020/0000
002897 FT 2 0 31045 0 00 0028+95

S 0020/0000 SADDLER RUN
BMSBG 31/1002/0020/0000
LENGTH(AH 1532 BK 2897)

000000 FT

000000 FT 2 0 31045 0 00 0000+00
NC METZ TOWN RD

BIG VALLEY PK
(SR0655 SEG 0640/1498)

INTER-BK HICKORY LN
(TWP)

MFC BEGIN = E
S 0010/0000 LENGTH(AH 2897 BK 0000)

EXTRACT DATE: 12/28/2024 ROADWAY MANAGEMENT SYSTEM PAGE NUMBER: 159
PRINT DATE: 12/30/2024 SLD COUNTY/SR - ANNUAL PRINT COUNTY: HUNTINGDON

DIR: B TOTAL LEN: 12.755 MI. DIST: 09-5 SR: 1001
LEFT MUN: MILLER T RIGHT MUN: MILLER T

067348 FT

067348 FT STANDING STONE RD
0310/1765 (SR0026 SEG 0570/0000)

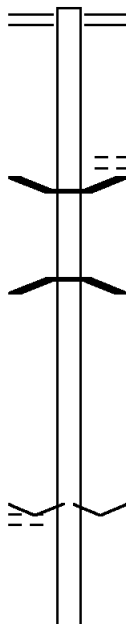
065583 FT

0310/0203 OLD TOWN RD
0310/0144 (T560)
065583 FT BMSEN 31/1001/0310/0000
2 0 31042 0 00 0664+42
STANDING STONE CREEK
BMSBG 31/1001/0310/0000
S 0310/0000 LENGTH(AH 1765 BK 2658)

CARRIAGE HILL RD
(T561)

062925 FT
0300/0000

062925 FT 2 0 31042 0 00 0638+17
S 0300/0000 VILLAGE: CORNPRSP MILL
LENGTH(AH 2658 BK 2071)



EXTRACT DATE: 12/28/2024 ROADWAY MANAGEMENT SYSTEM PAGE NUMBER: 158
PRINT DATE: 12/30/2024 SLD COUNTY/SR - ANNUAL PRINT COUNTY: HUNTINGDON

DIR: B TOTAL LEN: 12.755 MI. DIST: 09-5 SR: 1001
LEFT MUN: MILLER T RIGHT MUN: MILLER T

2 0 31042 0 00 0617+38 060854 FT
CARRIAGE HILL RD
(T561) 0290/0000

059647 FT

2 0 31042 0 00 0571+99 056339 FT
MURRAY RUN RD
(SR1011 SEG 0100/2740) 0270/0000

053824 FT

051319 FT

060854 FT

5 0290/0000 LENGTH(AH 2071 BK 1207)

059647 FT 2 0 31042 0 00 0605+24
CREEK CROSSING RD
(T563)

5 0280/0000 LENGTH(AH 1207 BK 3308)

056339 FT

5 0270/0000 LENGTH(AH 3308 BK 2515)

053824 FT 2 0 31042 0 00 0546+70
5 0260/0000 LENGTH(AH 2515 BK 2505)

051319 FT 2 0 31042 0 00 0521+65
5 0250/0000 LENGTH(AH 2505 BK 2878)

0240/0636 MILL CREEK HOLLOW RD
(SR1005 SEG 0190/2894)

EXTRACT DATE: 12/28/2024 ROADWAY MANAGEMENT SYSTEM PAGE NUMBER: 157
PRINT DATE: 12/30/2024 SLD COUNTY/SR - ANNUAL PRINT COUNTY: HUNTINGDON

DIR: B TOTAL LEN: 12.755 MI. DIST: 09-5 SR: 1001
LEFT MUN: MILLER T RIGHT MUN: MILLER T

2 0 31042 0 00 0492+65 048441 FT
SUNRISE CAMP RD
(T485) 0240/0000

046628 FT

2 0 31042 0 00 0450+00 044196 FT
BUMGARDNER RD
(T488) 0220/0000

042872 FT

2 0 31042 0 00 0410+29 040221 FT
MCCALLS HILL RD
(T486) 0200/0000

038729 FT

036234 FT

048441 FT

5 0240/0000 LENGTH(AH 2878 BK 1813)

046628 FT 2 0 31042 0 00 0474+52
5 0230/0000 LENGTH(AH 1813 BK 2432)
MILLER
0220/2295 HENDERSON T

0220/0534 YESHUA WY
044196 FT (PRDR)

5 0220/0000 LENGTH(AH 2432 BK 1324)

042872 FT 2 0 31042 0 00 0436+76
5 0210/0000 LENGTH(AH 1324 BK 2651)

040221 FT

5 0200/0000 LENGTH(AH 2651 BK 1492)

038729 FT 2 0 31042 0 00 0395+37
5 0190/0000 LENGTH(AH 1492 BK 2495)

036234 FT 2 0 31042 0 00 0370+42

EXTRACT DATE: 12/28/2024 ROADWAY MANAGEMENT SYSTEM PAGE NUMBER: 156
PRINT DATE: 12/30/2024 SLD COUNTY/SR - ANNUAL PRINT COUNTY: HUNTINGDON

DIR: B TOTAL LEN: 12.755 MI. DIST: 09-5 SR: 1001
LEFT MUN: HENDERSON T RIGHT MUN: HENDERSON T

PONDEROSA RD
(T473)

GIBBONEY LN
(PRDR)

034121 FT

032435 FT

0160/0000

0150/1323

029656 FT

028713 FT

026441 FT

==

==

==

==

==

0180/0000 LENGTH(AH 2495 BK 2113)

034121 FT 2 0 31042 0 00 0349+12
STATE GAMESLANDS RD
(T474)

0170/0000 LENGTH(AH 2113 BK 1686)

032435 FT 2 0 31042 0 00 0332+18
VILLAGE: UNION CHURCH

0160/0000 LENGTH(AH 1686 BK 2779)

0150/0968 SUGAR GROVE RD
(SR1003 SEG 0140/1002)

029656 FT 2 0 31042 0 00 0305+00
SCHOOL HOUSE HOLLOW RD
(T448)

0150/0000 LENGTH(AH 2779 BK 0943)

028713 FT 2 0 31042 0 00 0295+57

0140/0000 LENGTH(AH 0943 BK 2272)

026441 FT 2 0 31042 0 00 0272+85

0130/0000 LENGTH(AH 2272 BK 2692)

EXTRACT DATE: 12/28/2024 ROADWAY MANAGEMENT SYSTEM PAGE NUMBER: 155
PRINT DATE: 12/30/2024 SLD COUNTY/SR - ANNUAL PRINT COUNTY: HUNTINGDON

DIR: B TOTAL LEN: 12.755 MI. DIST: 09-5 SR: 1001
LEFT MUN: HENDERSON T RIGHT MUN: HENDERSON T

023749 FT

023749 FT 2 0 31042 0 00 0244+47
S 0120/0000 LENGTH(AH 2692 BK 2220)

021529 FT

021529 FT 2 0 31042 0 00 0195+35
BARK RIDGE RD
(T462)
== S 0110/0000 LENGTH(AH 2220 BK 2592)

2 0 31042 0 00 0181+30 018937 FT
GORSUCH RD
(T464) 0100/0000

==

018937 FT
S 0100/0000 LENGTH(AH 2592 BK 1565)

017372 FT

017372 FT 2 0 31042 0 00 0171+00
S 0090/0000 LENGTH(AH 1565 BK 1590)

015782 FT

015782 FT 2 0 31042 0 00 0161+60
S 0080/0000 LENGTH(AH 1590 BK 2540)

013242 FT

013242 FT 2 0 31042 0 00 0137+10
S 0070/0000 LENGTH(AH 2540 BK 2449)

EXTRACT DATE: 12/28/2024 ROADWAY MANAGEMENT SYSTEM PAGE NUMBER: 154
PRINT DATE: 12/30/2024 SLD COUNTY/SR - ANNUAL PRINT COUNTY: HUNTINGDON

DIR: B TOTAL LEN: 12.755 MI. DIST: 09-5 SR: 1001
LEFT MUN: HENDERSON T RIGHT MUN: HENDERSON T

010793 FT

010793 FT 2 0 31042 0 00 0113+60
S 0060/0000 LENGTH(AH 2449 BK 2531)

008262 FT

008262 FT 2 0 31042 0 00 0089+60
S 0050/0000 LENGTH(AH 2531 BK 2606)

005656 FT

005656 FT 2 0 31042 0 00 0064+50
BARK RIDGE RD
(T462)
S 0040/0000 LENGTH(AH 2606 BK 2844)

0030/1834 HOOVERS HILL RD
(T602)

002812 FT

002812 FT 2 0 31042 0 00 0035+91
S 0030/0000 LENGTH(AH 2844 BK 2812)

000000 FT

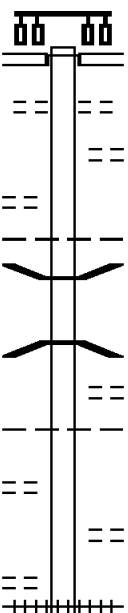
0020/0221 SWAINS HILL RD
(T463)
000000 FT 2 0 31042 0 00 0007+57
NC ST ONE CREEK RIDGE RD
INTER-BK FIRST ST
(BORO)

000000 FT

MFC BEGIN = E
S 0020/0000 LENGTH(AH 2812 BK 0757)
000000 FT
7010/0000 LENGTH(AH 0757 BK 0000)

EXTRACT DATE: 12/28/2024 ROADWAY MANAGEMENT SYSTEM PAGE NUMBER: 153
PRINT DATE: 12/30/2024 SLD COUNTY/SR - ANNUAL PRINT COUNTY: HUNTINGDON

DIR: B TOTAL LEN: 27.397 MI. DIST: 09-5 SR: 994
LEFT MUN: ORBISONIA B RIGHT MUN: ORBISONIA B

	144655 FT		144655 FT	
			INTER-AHD	ELLIOT ST (BORO) RIDGELEY ST (SR0522 SEG 0230/0000)
			0600/2669	
			0600/2513	DIVISION ST (BORO)
			0600/2369	WATER ST (BORO)
WATER ST (BORO)	0600/2308			
			0600/2284	ORBISONIA CROMWELL T
			0600/2195	BMS EN 31/0994/0600/2005 1 0 00431 0 01 0360+29 BLACK LOG CREEK
			0600/2005	BMSBG 31/0994/0600/2005 CUMMINS ST
			0600/1836	(BORO)
			0600/1829	CROMWELL ROCKHILL B
CUMMINS ST (BORO)	0600/1822			
			0600/1673	FURNACE RD (BORO)
CENTER ST (BORO)	0600/1281		0600/0871	(AAR 845091T)#TRKS 07

EXTRACT DATE: 12/28/2024 ROADWAY MANAGEMENT SYSTEM PAGE NUMBER: 152
PRINT DATE: 12/30/2024 SLD COUNTY/SR - ANNUAL PRINT COUNTY: HUNTINGDON

DIR: B TOTAL LEN: 27.397 MI. DIST: 09-5 SR: 994
LEFT MUN: ROCKHILL B RIGHT MUN: ROCKHILL B

IRON ST (BORO)	0600/0718	==	0600/0455	BMS EN 31/0994/0600/0436 1 0 00431 0 01 0344+56 JORDANS CRK.
CULVERT ST (BORO)	0600/0361	==	0600/0436	BMSBG 31/0994/0600/0436
1 0 00431 0 01 0340+05 141986 FT VALLEY ST (SR2016 SEG 0070/1355) MEADOW ST (BORO)	0600/0000	==	0600/0081 141986 FT	FROM 0994/0590 SH (CONN)
HILL ST (BORO) SPRING ST (BORO)	0590/1924 0590/1471	==	0600/0000	NC MEADOWS ST LENGTH(AH 2669 BK 2373) TO 0994/0600 SH (CONN)
		==	0590/2265	(CONN)
		==	0590/1049	RESEVOIR ST (BORO) ROCKHILL CROMWELL T
139613 FT		==	139613 FT	1 0 00431 0 01 0315+80 NC VALLEY ST ODD FELLOWS CEMETERY RD (T375)
		==	0590/0000	LENGTH(AH 2373 BK 2218)
137395 FT		==	137395 FT	1 0 00431 0 01 0294+00 MADDENSVILLE PK (SR0475 SEG 0250/2915)
		==	0580/0000	LENGTH(AH 2218 BK 2268)
135127 FT		==	135127 FT	1 0 00431 0 01 0270+80
		==	0570/0000	LENGTH(AH 2268 BK 3674)

EXTRACT DATE: 12/28/2024 ROADWAY MANAGEMENT SYSTEM PAGE NUMBER: 151
PRINT DATE: 12/30/2024 SLD COUNTY/SR - ANNUAL PRINT COUNTY: HUNTINGDON

DIR: B TOTAL LEN: 27.397 MI. DIST: 09-5 SR: 994
LEFT MUN: CROMWELL T RIGHT MUN: CROMWELL T

BEERS RD
(T348)

0560/0789
131453 FT

==

0560/2491 JORDAN CEMETERY RD
(T341)

131453 FT 1 0 00431 0 01 0234+72
MCCOY RD
(T349)

5 0560/0000 LENGTH(AH 3674 BK 3658)

WILSON RD
(T573)

127795 FT

==

0550/0846 JEFFERSON SCHOOL RD
(T341)

0550/0145 BMSN 31/0994/0550/0000
127795 FT 1 0 00431 0 00 0197+97
AUGHWICK CREEK

5 0550/0000 BMSBG 31/0994/0550/0000
LENGTH(AH 3658 BK 3804)

SPRING CREEK RD
(T342)

0540/2271

==

0540/2822 MCKENDREE CHURCH RD
(T334)

123991 FT

==

123991 FT 1 0 00431 0 00 0159+88
VILLAGE: POGUE

5 0540/0000 LENGTH(AH 3804 BK 3407)

EXTRACT DATE: 12/28/2024 ROADWAY MANAGEMENT SYSTEM PAGE NUMBER: 150
PRINT DATE: 12/30/2024 SLD COUNTY/SR - ANNUAL PRINT COUNTY: HUNTINGDON

DIR: B TOTAL LEN: 27.397 MI. DIST: 09-5 SR: 994
LEFT MUN: CROMWELL T RIGHT MUN: CROMWELL T

SPRING CREEK RD
(T341)

120584 FT

120584 FT 1 0 00431 0 00 0125+45
5 0530/0000 LENGTH(AH 3407 BK 3582)

117002 FT

117002 FT 1 0 00431 0 00 0089+47
5 0520/0000 LENGTH(AH 3582 BK 3433)
CROMWELL
0510/3270 CLAY T

0510/2580

==

NC POGUE RD

113569 FT

113569 FT 1 0 00431 0 00 0055+36
5 0510/0000 LENGTH(AH 3433 BK 3274)

110295 FT

0500/0555 MEADOW GAP RD
0500/0063 (SR2004 SEG 0010/0000)
110295 FT BMSBN 31/0994/0500/0000
1 0 00431 0 00 0023+00
THREE SPRINGS CREEK
BMSBG 31/0994/0500/0000
5 0500/0000 LENGTH(AH 3274 BK 2283)

EXTRACT DATE: 12/28/2024 ROADWAY MANAGEMENT SYSTEM PAGE NUMBER: 149
PRINT DATE: 12/30/2024 SLD COUNTY/SR - ANNUAL PRINT COUNTY: HUNTINGDON

DIR: B TOTAL LEN: 27.397 MI. DIST: 09-5 SR: 994
LEFT MUN: CLAY T RIGHT MUN: CLAY T

1 0 00431 0 00 0000+00 108012 FT
CHURCH ST
(SR0747 SEG 0010/0000)
HUDSON ST
(SR2022 SEG 0010/0000) 0490/0000

104325 FT

100983 FT

0490/2049 CLAY
THREE SPRINGS B
0490/1472 ELLIOTS RUN RD
(SR2005 SEG 0170/1383)

0490/0568 RIO GRANDE ST
(BORO)
0490/0276 FREEDOM ST
(BORO)
108012 FT

NC HUDSON ST
5 0490/0000 LENGTH(AH 2283 BK 3687)
ASHMAN ST
0480/3552 (BORO)
FURMAN ST
0480/3364 (BORO)
RAILROAD ST
0480/3193 (BORO)
0480/3021 BMS EN 31/0994/0480/2965
0 0 00000 0 00 0000+00
N. SPRING CRK
0480/2965 BMS BG 31/0994/0480/2965

104325 FT 1 0 00192 0 05 0347+17
5 0480/0000 LENGTH(AH 3687 BK 3342)
THREE SPRINGS
0470/3082 CLAY T

100983 FT 1 0 00192 0 05 0313+83
WATERFALL RD
(SR0655 SEG 0110/0000)
NC CHURCH ST

EXTRACT DATE: 12/28/2024 ROADWAY MANAGEMENT SYSTEM PAGE NUMBER: 148
PRINT DATE: 12/30/2024 SLD COUNTY/SR - ANNUAL PRINT COUNTY: HUNTINGDON

DIR: B TOTAL LEN: 27.397 MI. DIST: 09-5 SR: 994
LEFT MUN: CLAY T RIGHT MUN: CLAY T

WATERFALL RD
(SR0655 SEG 0120/0000) 0460/1565

100983 FT

099418 FT

2 0 31008 0 00 0308+11 096918 FT
MILL ST
(T334)
LUCIANNA BOTTOM RD
(T343) 0450/0000

094793 FT

INTER-BK WATERFALL RD
(SR0655 SEG 0110/0000)
0470/0000 LTH AH 003342 BK 000529
100983 FT
7464/0000 LTH AH 000529 BK 001565
INTER-AHD WATERFALL RD
0460/1565 (SR0655 SEG 0120/0000)

T.THR.SP.CR.
STRUCTURE LENGTH 11 FT
0460/0957 BMSID 31/0994/0460/0957

0460/0013 BMSID 31/0994/0460/0000
099418 FT 2 0 31008 0 00 0330+03
T.TH.SPR.CRK
0460/0000 BMSBG 31/0994/0460/0000
LENGTH(AH 1565 BK 2500)

0450/0940 BMSID 31/0994/0450/0922
2 0 31008 0 00 0317+14
T.SPRING CRK
0450/0922 BMSBG 31/0994/0450/0922

096918 FT

0450/0000 LENGTH(AH 2500 BK 2125)

094793 FT 2 0 31008 0 00 0286+38
HALL RD
(T330)
0440/0000 LENGTH(AH 2125 BK 2691)

EXTRACT DATE: 12/28/2024 ROADWAY MANAGEMENT SYSTEM PAGE NUMBER: 147
PRINT DATE: 12/30/2024 SLD COUNTY/SR - ANNUAL PRINT COUNTY: HUNTINGDON

DIR: B TOTAL LEN: 27.397 MI. DIST: 09-5 SR: 994
LEFT MUN: CLAY T RIGHT MUN: CLAY T

092102 FT

092102 FT 2 0 31008 0 00 0259+45
S 0430/0000 LENGTH(AH 2691 BK 2584)

089518 FT

089518 FT 2 0 31008 0 00 0233+61
SHORE VALLEY RD
(SR3023 SEG 0090/3279)
S 0420/0000 LENGTH(AH 2584 BK 1657)

LC FOR FAIRVIEW CHURCH
(TWP)
2 0 31081 0 02 0212+25 0410/0115
FAIRVIEW CHURCH RD 087861 FT
(T342) 0410/0000

==

087861 FT

S 0410/0000 LENGTH(AH 1657 BK 3299)

==

084562 FT

084562 FT 2 0 31081 0 02 0178+58
(AAR 003200*)#TRKS 01
S 0400/0000 LENGTH(AH 3299 BK 3539)

+++++

0390/1637 CLAY
TODD T

081023 FT

081023 FT 2 0 31081 0 02 0142+69
S 0390/0000 LENGTH(AH 3539 BK 1675)
0380/1232 BMSEN 31/0994/0380/1214
2 0 31081 0 02 0138+10

EXTRACT DATE: 12/28/2024 ROADWAY MANAGEMENT SYSTEM PAGE NUMBER: 146
PRINT DATE: 12/30/2024 SLD COUNTY/SR - ANNUAL PRINT COUNTY: HUNTINGDON

DIR: B TOTAL LEN: 27.397 MI. DIST: 09-5 SR: 994
LEFT MUN: TODD T RIGHT MUN: TODD T

COLES VALLEY RD
(T340)

0380/0393
079348 FT

0380/1214 ROARING RUN
BMSBG 31/0994/0380/1214

079348 FT 2 0 31081 0 02 0125+55
COLES VALLEY RD

5 0380/0000 (SR3021 SEG 0110/2288)
LENGTH(AH 1675 BK 2985)

076363 FT

5 076363 FT 2 0 31081 0 02 0095+57
0370/0000 LENGTH(AH 2985 BK 3422)

072941 FT

5 072941 FT 2 0 31081 0 01 0058+92
0360/0000 LENGTH(AH 3422 BK 1308)

071633 FT

5 071633 FT 2 0 31081 0 01 0045+84
0350/0000 LENGTH(AH 1308 BK 2889)

068744 FT

5 068744 FT 2 0 31081 0 01 0016+95
0340/0000 LENGTH(AH 2889 BK 1520)

0330/0796 BMSSEN 31/0994/0330/0744
2 0 31081 0 00 0007+59
GT.TROUGH CK

EXTRACT DATE: 12/28/2024 ROADWAY MANAGEMENT SYSTEM PAGE NUMBER: 145
PRINT DATE: 12/30/2024 SLD COUNTY/SR - ANNUAL PRINT COUNTY: HUNTINGDON

DIR: B TOTAL LEN: 27.397 MI. DIST: 09-5 SR: 994
LEFT MUN: TODD T RIGHT MUN: TODD T

MARTINS LN
(T360)

067224 FT

066189 FT

0320/0000

064251 FT

061884 FT

059888 FT

058332 FT

056440 FT

0330/0744 BMSBG 31/0994/0330/0744

067224 FT 2 0 31081 0 00 0000+00

COOKS RD
(SR3019 SEG 0070/0000)

0330/0000 LENGTH(AH 1520 BK 1035)

0320/0850 BMSBG 31/0994/0320/0830

2 0 31013 0 00 0231+73
TR. GR. TRH. CK

0320/0830 BMSBG 31/0994/0320/0830

066189 FT 2 0 31013 0 00 0131+34

VILLAGE: COOKS

0320/0000 LENGTH(AH 1035 BK 1938)

064251 FT 2 0 31013 0 00 0150+72

0310/0000 LENGTH(AH 1938 BK 2367)

061884 FT 2 0 31013 0 00 0174+85

0300/0000 LENGTH(AH 2367 BK 1996)

059888 FT 2 0 31013 0 00 0195+04

0290/0000 LENGTH(AH 1996 BK 1556)

058332 FT 2 0 31013 0 00 0210+85

SR 3017 SH
(SR3017 SEG 0160/1016)

0280/0000 LENGTH(AH 1556 BK 1892)

056440 FT 2 0 31013 0 00 0229+63

EXTRACT DATE: 12/28/2024 ROADWAY MANAGEMENT SYSTEM PAGE NUMBER: 144
PRINT DATE: 12/30/2024 SLD COUNTY/SR - ANNUAL PRINT COUNTY: HUNTINGDON

DIR: B TOTAL LEN: 27.397 MI. DIST: 09-5 SR: 994
LEFT MUN: TODD T RIGHT MUN: TODD T

SUGAR RUN RD
(SR3025 SEG 0010/0000) 0270/0000



5 0270/0000
0260/2283

VILLAGE: EAGLE FOUNDRY
LENGTH(AH 1892 BK 2477)
BMSSEN 31/0994/0260/2246
2 0 31013 0 00 0231+73
SUGAR CREEK
BMSBG 31/0994/0260/2246

TWP 313 RT
(T313)

0260/1274



053963 FT

5 053963 FT 2 0 31013 0 00 0254+14
0260/0000 LENGTH(AH 2477 BK 1906)

2 0 31013 0 00 0273+20 052057 FT
NEW FORDING RD
(T368) 0250/0000
LC FOR NEW FORDING RD
(CONN) 0240/2497



052057 FT

5 0250/0000 LENGTH(AH 1906 BK 2575)

049482 FT

5 049482 FT 2 0 31013 0 00 0299+05
0240/0000 LENGTH(AH 2575 BK 1892)

2 0 31013 0 00 0317+97 047590 FT
CHESTNUT GROVE RD
(T371) 0230/0000



047590 FT SHADY MAPLE RD
(T370)

5 0230/0000 LENGTH(AH 1892 BK 2033)

045557 FT

5 045557 FT 2 0 31013 0 00 0338+51
0220/0000 LENGTH(AH 2033 BK 2920)

EXTRACT DATE: 12/28/2024 ROADWAY MANAGEMENT SYSTEM PAGE NUMBER: 143
PRINT DATE: 12/30/2024 SLD COUNTY/SR - ANNUAL PRINT COUNTY: HUNTINGDON

DIR: B TOTAL LEN: 27.397 MI. DIST: 09-5 SR: 994
LEFT MUN: TODD T RIGHT MUN: TODD T

2 0 31013 0 00 0367+53 042637 FT
GRANGE HALL RD
(T363) 0210/0000

040705 FT

2 0 31013 0 00 0409+79 038545 FT
NEWBURG PARK RD
(T377) 0190/0000

036749 FT

PARADISE RD
(T379) 0170/2391

034310 FT

042637 FT

0210/0000 LENGTH(AH 2920 BK 1932)

040705 FT 2 0 31013 0 00 0387+50
0200/0000 LENGTH(AH 1932 BK 2160)

038545 FT

0190/0000 LENGTH(AH 2160 BK 1796)

HAW RUN
STRUCTURE LENGTH 9 FT
BMSID 31/0994/0180/0236
2 0 31013 0 00 0427+64
NEWBURG SCHOOL RD
(T361)
0180/0236
036749 FT
0180/0000 LENGTH(AH 1796 BK 2439)

034310 FT 2 0 31013 0 00 0451+17
VILLAGE: NEWBURG
BUN MT RD
(T378)
0170/0000 LENGTH(AH 2439 BK 2370)

EXTRACT DATE: 12/28/2024 ROADWAY MANAGEMENT SYSTEM PAGE NUMBER: 142
PRINT DATE: 12/30/2024 SLD COUNTY/SR - ANNUAL PRINT COUNTY: HUNTINGDON

DIR: B TOTAL LEN: 27.397 MI. DIST: 09-5 SR: 994
LEFT MUN: TODD T RIGHT MUN: TODD T

031940 FT		031940 FT 2 0 31013 0 00 0474+87 S 0160/0000 LENGTH(AH 2370 BK 2441)
029499 FT		029499 FT 2 0 31013 0 00 0499+54 S 0150/0000 LENGTH(AH 2441 BK 2168)
2 0 31013 0 00 0521+87 027331 FT LITTLE VALLEY RD (SR3031 SEG 0010/0000) 0140/0000	==	027331 FT LITTLE VALLEY RD (SR3001 SEG 0140/3154) S 0140/0000 LENGTH(AH 2168 BK 0927)
026404 FT	⌒	0130/0020 BMS EN 31/0994/0130/0000 026404 FT 2 0 31013 0 01 0531+30 TATMAN RUN BMSBG 31/0994/0130/0000 S 0130/0000 LENGTH(AH 0927 BK 1111)
025293 FT	⌒	025293 FT 2 0 31013 0 01 0542+42 S 0120/0000 LENGTH(AH 1111 BK 0987)
TATMAN RUN RD (PRDR)	==	0110/0071 BMS EN 31/0994/0110/0000 024306 FT 2 0 31013 0 01 0552+30 TATMAN RUN BMSBG 31/0994/0110/0000 S 0110/0000 LENGTH(AH 0987 BK 3218) TODD 0100/2711 LINCOLN T

EXTRACT DATE: 12/28/2024 ROADWAY MANAGEMENT SYSTEM PAGE NUMBER: 141
PRINT DATE: 12/30/2024 SLD COUNTY/SR - ANNUAL PRINT COUNTY: HUNTINGDON

DIR: B TOTAL LEN: 27.397 MI. DIST: 09-5 SR: 994
LEFT MUN: TODD T RIGHT MUN: TODD T

021088 FT

021088 FT 2 0 31013 0 02 0584+91
LAKE RAYSTOWN RESORT RD
(PRDR)
S 0100/0000 LENGTH(AH 3218 BK 3475)

017613 FT

0090/0390 BMS EN 31/0994/0090/0000
017613 FT 2 0 31013 0 02 0619+66
RAYSTOWN LAKE-MAIN CHAN
BMSBG 31/0994/0090/0000
S 0090/0000 LENGTH(AH 3475 BK 2010)
RAYSTOWN PARKING LT
0080/1852 (PARK)

015603 FT

015603 FT 2 0 31013 0 02 0639+36
S 0080/0000 LENGTH(AH 2010 BK 2362)

013241 FT

0070/0390 BMS EN 31/0994/0070/0000
013241 FT 2 0 31013 0 02 0663+34
RAYSTOWN LAKE, COFFEE RU
BMSBG 31/0994/0070/0000
S 0070/0000 LENGTH(AH 2362 BK 2142)

011099 FT

011099 FT 2 0 31013 0 02 0685+26
S 0060/0000 LENGTH(AH 2142 BK 1971)

EXTRACT DATE: 12/28/2024 ROADWAY MANAGEMENT SYSTEM PAGE NUMBER: 140
PRINT DATE: 12/30/2024 SLD COUNTY/SR - ANNUAL PRINT COUNTY: HUNTINGDON

DIR: B TOTAL LEN: 27.397 MI. DIST: 09-5 SR: 994
LEFT MUN: LINCOLN T RIGHT MUN: LINCOLN T

009128 FT		009128 FT	2 0 31013 0 02 0704+41
		5 0050/0000	LENGTH(AH 1971 BK 1559)
			TR. COFFEE RN
			STRUCTURE LENGTH 12 FT
2 0 31013 0 02 0720+16 007569 FT		0040/0362	BMSID 31/0994/0040/0362
JAMES CREEK RD		007569 FT	
(SR3009 SEG 0010/0000) 0040/0000		5 0040/0000	LENGTH(AH 1559 BK 2016)
005553 FT		005553 FT	0 0 00000 0 00 0000+00
		5 0034/0000	LENGTH(AH 2016 BK 2843)
			CLAPPERS RIDGE RD
		0024/2543	(SR3005 SEG 0050/3272)
0 0 00000 0 00 0000+00 002710 FT		002710 FT	ENTRIKEN CEMETARY RD
ENTRIKEN RD		(T400)	
(T406) 0024/0000		5 0024/0000	LENGTH(AH 2843 BK 2710)
			COFFEE RUN
			STRUCTURE LENGTH 22 FT
		0014/2343	BMSID 31/0994/0014/2343
000000 FT		000000 FT	0 0 00000 0 00 0000+00
		NC OL	D PLANK RD
			RAYSTOWN RD
			(SR0026 SEG 0090/0794)
		5 0014/0000	MFC BEGIN = D
			LENGTH(AH 2710 BK 0000)

EXTRACT DATE: 12/28/2024 ROADWAY MANAGEMENT SYSTEM PAGE NUMBER: 139
PRINT DATE: 12/30/2024 SLD COUNTY/SR - ANNUAL PRINT COUNTY: HUNTINGDON

DIR: B TOTAL LEN: 12.659 MI. DIST: 09-5 SR: 913
LEFT MUN: CLAY T RIGHT MUN: CLAY T

066839 FT

066839 FT AH-FULTON (29)
INTER-AHD NEW GRENADA HW
0250/1876 (SR0913 SEG 0060/0000)

064963 FT

0250/0309 CLAY
064963 FT WOOD T
1 0 00430 0 00 0439+12
NC NEW GRENADA HW
INTER-BK NEW GRENADA HW
(SR0913 SEG 0050/1698)
BK-FULTON (29)

064963 FT

0250/0000 LTH AH 001876 BK 010485
064963 FT AH-FULTON (29)
7242/0000 LTH AH 010485 BK 002553
INTER-AHD NEW GRENADA HW
0240/2553 (SR0913 SEG 0010/0000)

EXTRACT DATE: 12/28/2024 ROADWAY MANAGEMENT SYSTEM PAGE NUMBER: 138
PRINT DATE: 12/30/2024 SLD COUNTY/SR - ANNUAL PRINT COUNTY: HUNTINGDON

DIR: B TOTAL LEN: 12.659 MI. DIST: 09-5 SR: 913
LEFT MUN: WOOD T RIGHT MUN: WOOD T

062410 FT

062410 FT 1 0 00721 0 01 0625+31
S 0240/0000 LENGTH(AH 2553 BK 2192)

060218 FT

060218 FT 1 0 00721 0 01 0602+84
S 0230/0000 LENGTH(AH 2192 BK 3362)

056856 FT

056856 FT 1 0 00721 0 01 0569+74
S 0220/0000 LENGTH(AH 3362 BK 3474)

0210/1940 TROUT RD
(T571)

053382 FT

053382 FT 1 0 00721 0 01 0534+89
S 0210/0000 LENGTH(AH 3474 BK 3667)

WOOD ST
(T563)

0200/0324

0200/0324 WOOD ST
(T563)
ALLEY
(TWP)

049715 FT

049715 FT 1 0 00721 0 01 0497+69

DIR: B TOTAL LEN: 12.659 MI. DIST: 09-5 SR: 913
LEFT MUN: WOOD T RIGHT MUN: WOOD T

043443 FT 1 0 00721 0 01 0434+88
0180/0000 LENGTH(AH 3637 BK 3553)

EXTRACT DATE: 12/28/2024 ROADWAY MANAGEMENT SYSTEM PAGE NUMBER: 136
PRINT DATE: 12/30/2024 SLD COUNTY/SR - ANNUAL PRINT COUNTY: HUNTINGDON

DIR: B TOTAL LEN: 12.659 MI. DIST: 09-5 SR: 913
LEFT MUN: WOOD T RIGHT MUN: WOOD T

ELM ST
(BORO)
SERVICE ST
(BORO)
PINE ST
(BORO)
LINN ST
(BORO)

039890 FT

0160/1103

0160/0925

0160/0747

0160/0562

037446 FT

CEDAR ST
(BORO)

0150/1633

035058 FT

039890 FT 1 0 00721 0 01 0399+11
5 0170/0000 LENGTH(AH 3553 BK 2444)
WOOD
0160/2317 BROAD TOP CITY B




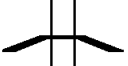









0160/0367 CHERRY ST
(BORO)
LAUREL ST
(BORO)
037446 FT 1 0 00721 0 01 0374+41
BROAD ST
(SR3017 SEG 0070/0000)
5 0160/0000 LENGTH(AH 2444 BK 2388)
HAZEL ST
(BORO)
OAK ST
(BORO)
0150/2195
0150/2010 ALDER ST
(BORO)
0150/1824 CEDAR ST
(BORO)
0150/1695 (BORO)

0150/0011 BMS EN 31/0913/0150/0000
035058 FT 1 0 00721 0 01 0345+00
NC RAILROAD AV
TRIB SHOUPS RUN

EXTRACT DATE: 12/28/2024 ROADWAY MANAGEMENT SYSTEM PAGE NUMBER: 135
PRINT DATE: 12/30/2024 SLD COUNTY/SR - ANNUAL PRINT COUNTY: HUNTINGDON

DIR: B TOTAL LEN: 12.659 MI.
LEFT MUN: BROAD TOP CITY B

DIST: 09-5 SR: 913
RIGHT MUN: BROAD TOP CITY B

				0150/0000	BMSBG 31/0913/0150/0000 LENGTH(AH 2388 BK 3606)
				0140/2989 0140/2411	BROAD TOP CITY CARBON T BMSSEN 31/0913/0140/2398 1 0 00721 0 01 0338+91
				0140/2398	SHOUPS RUN BMSBG 31/0913/0140/2398
	031452 FT				
				031452 FT 0140/0000	1 0 00721 0 01 0315+02 LENGTH(AH 3606 BK 3586)
				0130/2628	SHOUP RUN STRUCTURE LENGTH 23 FT BMSID 31/0913/0130/2628
GREEN GARDEN RD (T553)	0130/1460			0130/1069	BMSSEN 31/0913/0130/1050 1 0 00721 0 01 0289+47
				0130/1050	SHOUPS RUN BMSBG 31/0913/0130/1050
	027866 FT				
				0130/0000	1 0 00721 0 01 0279+13 CARBON DUDLEY B LENGTH(AH 3586 BK 2844)
GREEN GARDEN RD (BORO)	0120/2506			0120/2050	TRIB SHOUPS RUN STRUCTURE LENGTH 8 FT BMSID 31/0913/0120/2050
				0120/2000	OAK ST (BORO)
				0120/1124	SCHOOL ST (BORO)
CLAPPER RD (BORO)	0120/0621			0120/0348	WASHINGTON ST (SR3015 SEG 0030/2644)

DIST: 09-5 SR: 913
RIGHT MUN: DUDLEY B

EXTRACT DATE: 12/28/2024 ROADWAY MANAGEMENT SYSTEM PAGE NUMBER: 133
PRINT DATE: 12/30/2024 SLD COUNTY/SR - ANNUAL PRINT COUNTY: HUNTINGDON

DIR: B TOTAL LEN: 12.659 MI. DIST: 09-5 SR: 913
LEFT MUN: CARBON T RIGHT MUN: CARBON T

016050 FT

016050 FT 1 0 00721 0 01 0161+76
STRONG ST
(TWP)
LENGTH(AH 0783 BK 1621)
STRONG ST
(BORO)

==

==

==

==

0070/0815 DAUGHERTY ST
(BORO)
KING ST
(BORO)
0070/0440
0070/0244 BMSSEN 31/0913/0070/0222
1 0 00721 0 01 0147+15
COAL BANK RUN
0070/0222 BMSBG 31/0913/0070/0222
HICKORY HILL RD
0070/0096 (SR3013 SEG 0010/2968)
0070/0082 BMSSEN 31/0913/0070/0000
014429 FT 1 0 00721 0 01 0144+84
SHOUP RUN
BMSBG 31/0913/0070/0000

014429 FT

0070/0000 LENGTH(AH 1621 BK 1719)

012710 FT

0060/0416 COALMONT
012710 FT CARBON T
1 0 00721 0 01 0127+82
0060/0000 LENGTH(AH 1719 BK 1701)

011009 FT

0050/0017 BMSSEN 31/0913/0050/0000
011009 FT 1 0 00721 0 01 0110+58
SUGAR CAMP RUN
BMSBG 31/0913/0050/0000
0050/0000 LENGTH(AH 1701 BK 2936)

RISBONS LN
(T402)

0040/2876

==

==

==

0040/1760 SHOUP RUN CT
(PRDR)

0040/0714 MUNICIPAL DR
(TWP)

EXTRACT DATE: 12/28/2024 ROADWAY MANAGEMENT SYSTEM PAGE NUMBER: 132
PRINT DATE: 12/30/2024 SLD COUNTY/SR - ANNUAL PRINT COUNTY: HUNTINGDON

DIR: B TOTAL LEN: 12.659 MI. DIST: 09-5 SR: 913
LEFT MUN: CARBON T RIGHT MUN: CARBON T

008073 FT		0040/0017 BMSSEN 31/0913/0040/0000
		008073 FT 1 0 00721 0 01 0081+24
		HOUSE RUN
		BMSBG 31/0913/0040/0000
LITTLE VALLEY RD		5 0040/0000 LENGTH(AH 2936 BK 3466)
(SR3001 SEG 0010/0000) 0030/3239		
004607 FT		004607 FT 1 0 00721 0 01 0046+55
		VILLAGE: MIDDLETOWN
		CARBON
		HOPEWELL T
		5 0030/0000 LENGTH(AH 3466 BK 1669)
1 0 00721 0 01 0030+25 002938 FT		002938 FT
WEAVER FALLS RD		5 0020/0000 LENGTH(AH 1669 BK 2938)
(SR3007 SEG 0010/0000) 0020/0000		0010/2740 BMSSEN 31/0913/0010/2638
		1 0 00721 0 01 0026+40
		SHOUPS RUN
		0010/2638 BMSBG 31/0913/0010/2638
		0010/1952 SHERLOCK RD
PEMBROOKE LN		(T362)
(PRDR) 0010/1819		
000000 FT		0010/0541 BAKER RD
		(T364)
		000000 FT 1 0 00721 0 00 0000+00
		VILLAGE: PUTTSTOWN
		NC BR ROAD TOP MTN RD
		INTER-BK SIXTH ST
		(SR0913 SEG 0050/2977)
		MFC BEGIN = C
		BK-BEDFORD (05)
		5 0010/0000 LENGTH(AH 2938 BK 0000)

EXTRACT DATE: 12/28/2024 ROADWAY MANAGEMENT SYSTEM PAGE NUMBER: 131
PRINT DATE: 12/30/2024 SLD COUNTY/SR - ANNUAL PRINT COUNTY: HUNTINGDON

DIR: B TOTAL LEN: 17.037 MI. DIST: 09-5 SR: 829
LEFT MUN: HENDERSON T RIGHT MUN: HENDERSON T

089954 FT



089954 FT WILLIAM PENN HW
(SR0022 SEG 0370/0000)

0420/1509

MAIN ST

0420/1298

(T444)

0420/1152

(AAR 506534T) #TRKS 02

MALLEY RUN DR

0420/0657

(PRDR)

0420/0470

BMSID 31/0829/0420/0000

HENDERSON

088445 FT

0420/0231

UNION T

088445 FT

1 0 00192 0 08 1480+31

JUNIATA RIV.

5 0420/0000

BMSBG 31/0829/0420/0000

LENGTH(AH 1509 BK 1481)

TR. JUN. RIV.

0410/1333

STRUCTURE LENGTH 14 FT

BMSID 31/0829/0410/1333

TRIB JUNIATA RIVER

STRUCTURE LENGTH 14 FT

086964 FT

0410/0573

BMSID 31/0829/0410/0573

086964 FT

1 0 00192 0 08 1464+80

5 0410/0000

LENGTH(AH 1481 BK 2360)

084604 FT

084604 FT

1 0 00192 0 08 1441+46

5 0400/0000

LENGTH(AH 2360 BK 2780)

081824 FT

081824 FT

1 0 00192 0 08 1414+07

POLECAT HOLLOW RD

5 0390/0000

(SR3049 SEG 0020/3723)

LENGTH(AH 2780 BK 1902)

SUNRISE ACRES RD

EXTRACT DATE: 12/28/2024 ROADWAY MANAGEMENT SYSTEM PAGE NUMBER: 130
PRINT DATE: 12/30/2024 SLD COUNTY/SR - ANNUAL PRINT COUNTY: HUNTINGDON

DIR: B TOTAL LEN: 17.037 MI. DIST: 09-5 SR: 829
LEFT MUN: UNION T RIGHT MUN: UNION T

(T454)	0380/1160	==	
079922 FT			079922 FT 1 0 00192 0 08 1394+66 S 0380/0000 LENGTH(AH 1902 BK 1603)
078319 FT			078319 FT 1 0 00192 0 08 1378+63 SLOAN RD (T402) S 0370/0000 LENGTH(AH 1603 BK 3423)
074896 FT			074896 FT 1 0 00192 0 08 1344+40 S 0360/0000 LENGTH(AH 3423 BK 2520)
072376 FT			072376 FT 1 0 00192 0 08 1320+00 S 0350/0000 LENGTH(AH 2520 BK 2284)
1 0 00192 0 08 1296+62 070092 FT SMITH RD (T423)	0340/0000	==	070092 FT S 0340/0000 LENGTH(AH 2284 BK 3208)

EXTRACT DATE: 12/28/2024 ROADWAY MANAGEMENT SYSTEM PAGE NUMBER: 129
PRINT DATE: 12/30/2024 SLD COUNTY/SR - ANNUAL PRINT COUNTY: HUNTINGDON

DIR: B TOTAL LEN: 17.037 MI. DIST: 09-5 SR: 829
LEFT MUN: UNION T RIGHT MUN: UNION T

066884 FT

066884 FT 1 0 00192 0 08 1264+86
S 0330/0000 LENGTH(AH 3208 BK 2516)

064368 FT

064368 FT 1 0 00192 0 08 1239+81
S 0320/0000 LENGTH(AH 2516 BK 2032)

1 0 00192 0 08 1219+49 062336 FT
HAWNS BRIDGE RD
(SR3051 SEG 0010/0000) 0310/0000

062336 FT
S 0310/0000 LENGTH(AH 2032 BK 1952)

SCOTT RD
(T427)

0300/0993

LONGHORN RD
(T409)

060384 FT
0300/0000

060384 FT 1 0 00192 0 08 1200+00
VILLAGE: COLFAX
S 0300/0000 LENGTH(AH 1952 BK 1985)

058399 FT

058399 FT 1 0 00192 0 08 1179+60
S 0290/0000 LENGTH(AH 1985 BK 1960)

1 0 00192 0 08 1160+00 056439 FT
FOSTER RD
(T403) 0280/0000

056439 FT
S 0280/0000 LENGTH(AH 1960 BK 2521)

EXTRACT DATE: 12/28/2024 ROADWAY MANAGEMENT SYSTEM PAGE NUMBER: 128
PRINT DATE: 12/30/2024 SLD COUNTY/SR - ANNUAL PRINT COUNTY: HUNTINGDON

DIR: B TOTAL LEN: 17.037 MI. DIST: 09-5 SR: 829
LEFT MUN: UNION T RIGHT MUN: UNION T

1 0 00192 0 08 1135+00 053918 FT
HAPPY HILLS RD
(T408) 0270/0000

052391 FT

049838 FT

1 0 00192 0 08 1079+55 048311 FT
MORGANS RD
(T411) 0240/0000

1 0 00192 0 08 1045+10 045003 FT
LORRY RD
(T408) 0230/0000

1 0 00192 0 08 1018+52 042361 FT

053918 FT

5 0270/0000 LENGTH(AH 2521 BK 1527)

052391 FT 1 0 00192 0 08 1120+00
5 0260/0000 LENGTH(AH 1527 BK 2553)

049838 FT 1 0 00192 0 08 1094+48
5 0250/0000 LENGTH(AH 2553 BK 1527)
MT VIEW DR
0240/1442 (PRDR)

048311 FT

5 0240/0000 LENGTH(AH 1527 BK 3308)

045003 FT

5 0230/0000 LENGTH(AH 3308 BK 2642)

0220/0712 COLBERT RD
(T455)

042361 FT

EXTRACT DATE: 12/28/2024 ROADWAY MANAGEMENT SYSTEM PAGE NUMBER: 127
PRINT DATE: 12/30/2024 SLD COUNTY/SR - ANNUAL PRINT COUNTY: HUNTINGDON

DIR: B TOTAL LEN: 17.037 MI. DIST: 09-5 SR: 829
LEFT MUN: UNION T RIGHT MUN: UNION T

HARMONY CHURCH RD
(T392)

0220/0000

==

0220/0000 LENGTH(AH 2642 BK 1968)
SPORTSMANS CLUB RD
(T393)

0210/1883

==

040393 FT

--

0210/0135 UNION
CASS T
040393 FT 1 0 00192 0 08 0999+90
VILLAGE: CALVIN
0210/0000 LENGTH(AH 1968 BK 1995)

038398 FT

~

0200/0013 BMSEN 31/0829/0200/0000
038398 FT 1 0 00192 0 08 0979+95
TR.L.TRGH.CR
0200/0000 BMSBG 31/0829/0200/0000
LENGTH(AH 1995 BK 2275)

1 0 00192 0 08 0957+81 036123 FT
BEAVERTOWN RD
(SR3027 SEG 0110/1820) 0190/0000

035337 FT

==

036123 FT

0190/0000 LENGTH(AH 2275 BK 0786)
035337 FT 1 0 00192 0 08 0949+30
0180/0000 LENGTH(AH 0786 BK 3421)

031916 FT

WRIGHT RD
(T387)

0160/1587

==

031916 FT 1 0 00192 0 08 0915+09
0170/0000 LENGTH(AH 3421 BK 2111)

TR.L.TRGH.CR

DIR: B TOTAL LEN: 17.037 MI. DIST: 09-5 SR: 829
LEFT MUN: CASS T RIGHT MUN: CASS T

EXTRACT DATE: 12/28/2024 ROADWAY MANAGEMENT SYSTEM PAGE NUMBER: 125
PRINT DATE: 12/30/2024 SLD COUNTY/SR - ANNUAL PRINT COUNTY: HUNTINGDON

DIR: B TOTAL LEN: 17.037 MI. DIST: 09-5 SR: 829
LEFT MUN: CASSVILLE B RIGHT MUN: CASSVILLE B

021504 FT

021504 FT 1 0 00192 0 07 0810+50
S 0120/0000 LENGTH(AH 2155 BK 1970)

019534 FT

019534 FT 1 0 00192 0 07 0790+47
S 0110/0000 LENGTH(AH 1970 BK 2579)

016955 FT

016955 FT 1 0 00192 0 07 0764+25
S 0100/0000 LENGTH(AH 2579 BK 2025)

014930 FT

014930 FT 1 0 00192 0 07 0744+00
SMITH VALLEY RD
(SR3029 SEG 0010/0000)
ZINOBILE RD
(SR3020 SEG 0010/0000)
S 0090/0000 LENGTH(AH 2025 BK 1632)

013298 FT

013298 FT 1 0 00192 0 07 0727+42
S 0080/0000 LENGTH(AH 1632 BK 2486)

010812 FT

010812 FT 1 0 00192 0 07 0702+24
S 0070/0000 LENGTH(AH 2486 BK 1958)

008854 FT

008854 FT 1 0 00192 0 07 0682+30

DIR: B TOTAL LEN: 17.037 MI.
LEFT MUN: CASS T

DIST: 09-5 SR: 829
RIGHT MUN: CASS T

FAIRVIEW CHURCH RD
(T342)

0040/0076
004353 FT

WAGNER HOLLOW LN
(PRDR)

0030 / 0298
002827 FT

HARES VALLEY RD
(SR0655 SEG 0190/0000) 0010/0000

0060/0000 LENGTH(AH 1958 BK 2650)

```

0050/0013 BMS EN 31/0829/0050/0000
006204 FT 1 0 00192 0 07 0655+93
SMITH VAL RN
BMS BG 31/0829/0050/0000
0050/0000 LENGTH (AH 2650 BK 1851)

```

0040/1011 LOGGERS LN
(PRDR)

```

0040/0017 BMS EN 31/0829/0040/0000
004353 FT 1 0 00192 0 07 0636+63
SMITH VAL RN
BMS BG 31/0829/0040/0000
0040/0000 LENGTH (AH 1851 BK 1526)

```

002827 FT 1 0 00192 0 07 0620+88
0030/0000 LENGTH(AH 1526 BK 1859)

000968 FT 1 0 00192 0 07 0601+96
0020/0000 LENGTH(AH 1859 BK 0968)

```

0010/0311 BMS EN 31/0829/0010/0285
1 0 00192 0 07 0595+43
NORTH SPRING CREEK
0010/0285 BMS BG 31/0829/0010/0285
000000 FT 1 0 00192 0 06 0591+72

```

```

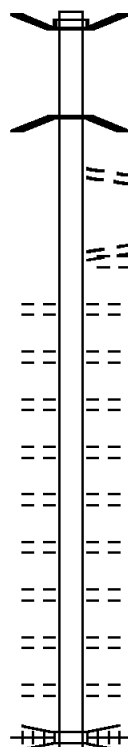
HARES VALLEY RD
(SR0655 SEG 0190/0000)
NC SR 0829 SH
MFC BEGIN = D
0010/0000 LENGTH(AH 0968 BK 0000)

```

EXTRACT DATE: 12/28/2024 ROADWAY MANAGEMENT SYSTEM PAGE NUMBER: 123
PRINT DATE: 12/30/2024 SLD COUNTY/SR - ANNUAL PRINT COUNTY: HUNTINGDON

DIR: B TOTAL LEN: 15.295 MI. DIST: 09-5 SR: 747
LEFT MUN: MOUNT UNION B RIGHT MUN: MOUNT UNION B

080755 FT



080755 FT AH-MIFFLIN (44)
INTER-AHD BMSBN 31/0747/0330/2237
0330/2951 JEFFERSON ST
(SR0747 SEG 0010/0000)
1 0 00121 0 03 1180+05
0330/2237 JUNIATA RIV.
BMSBG 31/0747/0330/2237
0330/2181 SHERMAN ST
(BORO)
JUNIPER ST
(BORO)
AL
0330/2007 (BORO)
GRANT ST
(BORO)
0330/1855 (BORO)
LOCUST ST
(BORO)
0330/1702 (BORO)
PINE ST
(BORO)
0330/1546 (BORO)
MAPLE ST
(BORO)
0330/1390 (BORO)
CHESTNUT ST
(BORO)
0330/1196 VINE ST
(BORO)
0330/0998 (BORO)
WALNUT ST
(BORO)
0330/0803 (BORO)
FILBERT ST
(BORO)
0330/0609 (BORO)
POPLAR ST
(BORO)
0330/0415 CONSOLIDATED RAIL CORPO
0330/0245 OVERPASS IS RR X-ING

EXTRACT DATE: 12/28/2024 ROADWAY MANAGEMENT SYSTEM PAGE NUMBER: 122
PRINT DATE: 12/30/2024 SLD COUNTY/SR - ANNUAL PRINT COUNTY: HUNTINGDON

DIR: B TOTAL LEN: 15.295 MI. DIST: 09-5 SR: 747
LEFT MUN: MOUNT UNION B RIGHT MUN: MOUNT UNION B

1 0 00121 0 03 1177+60 077804 FT
WATER ST
(BORO) 0330/0000
CENTER ST
(BORO) 0320/0614

1 0 00121 0 03 1169+94 077037 FT
SHIRLEY ST
(BORO)
JEFFERSON ST
(BORO) 0320/0000
076537 FT

DAVIS ST
(BORO) 0290/0756

075780 FT

074825 FT

077804 FT WATER ST
(SR2026 SEG 0010/0000)
0330/0000 LENGTH(AH 2951 BK 0767)
0320/0585 CENTER ST
(BORO)
0320/0459 PENNSYLVANIA AV WEST
(BORO)
0320/0384 (AAR 506467B) #TRKS 02
PENNSYLVANIA AV WEST
(BORO)
0320/0378 SMALL ST
(BORO)
0320/0193
077037 FT
NC JEFFERSON ST
0320/0000 LENGTH(AH 0767 BK 0500)
076537 FT 1 0 00121 0 03 1164+94
DIVISION ST
(BORO)
NC SHIRLEY ST
SHIRLEY ST
(SR2025 SEG 0030/2031)
MFC BEGIN = B
0310/0000 LENGTH(AH 0500 BK 0757)
ACADEMIA ST
(BORO)
0300/0586 MARKET ST
(BORO)
0300/0391 WILLOW ST
(BORO)
0300/0195
075780 FT 2 0 31017 0 05 0767+64
MILFORD ST
(BORO)
0300/0000 LENGTH(AH 0757 BK 0955)
GARBER ST
(BORO)
0290/0564 GAYTON ST
(BORO)
0290/0369 HALLEY ST
(BORO)
0290/0175
074825 FT 2 0 31017 0 05 0758+14
HARRISON ST
(BORO)
0290/0000 LENGTH(AH 0955 BK 1335)

EXTRACT DATE: 12/28/2024 ROADWAY MANAGEMENT SYSTEM PAGE NUMBER: 121
PRINT DATE: 12/30/2024 SLD COUNTY/SR - ANNUAL PRINT COUNTY: HUNTINGDON

DIR: B TOTAL LEN: 15.295 MI. DIST: 09-5 SR: 747
LEFT MUN: MOUNT UNION B RIGHT MUN: MOUNT UNION B

VANDEVENDER ST
(BORO)

0280/1141

JONES ST
(T414)

073490 FT

0280/0000

VALLEY VIEW CR
(TWP)

0270/0241

072415 FT

070456 FT

067810 FT

STATE GAME LAND
(TWP)

0240/0575

0280/1157 VANDEVENDER ST
(BORO)

0280/0977 TYLER ST
(BORO)

0280/0807 MAXWELL ST
(BORO)

0280/0056 MOUNT UNION
SHIRLEY T
073490 FT 2 0 31017 0 04 0740+00

NC SOUTH DIVISION ST
LENGTH(AH 1335 BK 1075)

0270/0062 BMS EN 31/0747/0270/0000
072415 FT 2 0 31017 0 04 0733+16

HILL VALLEY CREEK
BMSBG 31/0747/0270/0000
LENGTH(AH 1075 BK 1959)
CHRISTOFF AV
(T505)

070456 FT 2 0 31017 0 03 0711+09
CHRISTOFF AV
(T505)

LENGTH(AH 1959 BK 2646)

0250/0038 BMS EN 31/0747/0250/0000
067810 FT 2 0 31017 0 03 0686+82

HILL VALLEY CREEK
BMSBG 31/0747/0250/0000
LENGTH(AH 2646 BK 2088)

T.HL VLY CR

EXTRACT DATE: 12/28/2024 ROADWAY MANAGEMENT SYSTEM PAGE NUMBER: 120
PRINT DATE: 12/30/2024 SLD COUNTY/SR - ANNUAL PRINT COUNTY: HUNTINGDON

DIR: B TOTAL LEN: 15.295 MI. DIST: 09-5 SR: 747
LEFT MUN: SHIRLEY T RIGHT MUN: SHIRLEY T

			STRUCTURE	LENGTH	11	FT
	065722	FT	0240/0403	BMSID	31/0747/0240/0403	
			0240/0039	BMSID	31/0747/0240/0000	
			065722	FT	2 0 31017 0 02	0664+28
				HILL VALLEY CREEK		
			0240/0000	BMSBG	31/0747/0240/0000	
			0240/0000	LENGTH(AH	2088	BK 2060)
SWOPE LN (PRDR)	0230/0800	==				
	063662	FT	063662	FT	2 0 31017 0 02	0643+62
			0230/0000	LENGTH(AH	2060	BK 1064)
	062598	FT	062598	FT	2 0 31017 0 01	0629+24
			0220/0000	LENGTH(AH	1064	BK 3415)
SUCHAN LN (PRDR)	0210/0873	==				
	059183	FT	059183	FT	2 0 31017 0 01	0595+09
			0210/0000	LENGTH(AH	3415	BK 3531)
	055652	FT	055652	FT	2 0 31017 0 01	0559+78
			0200/0000	LENGTH(AH	3531	BK 3023)
STONEY RIDGE DR (PRDR)	0190/0944	==				

EXTRACT DATE: 12/28/2024 ROADWAY MANAGEMENT SYSTEM PAGE NUMBER: 119
PRINT DATE: 12/30/2024 SLD COUNTY/SR - ANNUAL PRINT COUNTY: HUNTINGDON

DIR: B TOTAL LEN: 15.295 MI. DIST: 09-5 SR: 747
LEFT MUN: SHIRLEY T RIGHT MUN: SHIRLEY T

052629 FT

0190/0437
0190/0021
052629 FT

RIDGE RD
(T381)
BMSEN 31/0747/0190/0000
2 0 31017 0 01 0529+60
HILL VALLEY
BMSBG 31/0747/0190/0000
LENGTH(AH 3023 BK 3724)

0180/1236

BMSEN 31/0747/0180/1222
2 0 31017 0 01 0504+46

0180/1222
0180/0929

SNGRS GP RUN
BMSBG 31/0747/0180/1222
BMSEN 31/0747/0180/0915
2 0 31017 0 01 0501+40
SNGRS GP RN

0180/0915

BMSBG 31/0747/0180/0915

048905 FT

0180/0000 LENGTH(AH 3724 BK 3624)

2 0 31017 0 01 0492+31 048905 FT
SINGERS GAP RD
(T393) 0180/0000

2 0 31017 0 01 0456+05 045281 FT
MEADOW RD
(T510) 0170/0000

045281 FT

0170/0000 LENGTH(AH 3624 BK 3965)

EXTRACT DATE: 12/28/2024 ROADWAY MANAGEMENT SYSTEM PAGE NUMBER: 118
PRINT DATE: 12/30/2024 SLD COUNTY/SR - ANNUAL PRINT COUNTY: HUNTINGDON

DIR: B TOTAL LEN: 15.295 MI. DIST: 09-5 SR: 747
LEFT MUN: SHIRLEY T RIGHT MUN: SHIRLEY T

041316 FT

0160/0015 BMS EN 31/0747/0160/0000
041316 FT 2 0 31017 0 01 0416+39
SUGAR RUN
BMSBG 31/0747/0160/0000
SHIRLEY
CROMWELL T

040783 FT

0160/0000 LENGTH(AH 3965 BK 0533)
040783 FT 2 0 31017 0 01 0411+02
KEYSTONE RD
(SR2014 SEG 0010/0000)

040306 FT

0150/0000 LENGTH(AH 0533 BK 0477)
040306 FT 2 0 31017 0 01 0405+71
VILLAGE: CORA
0140/0000 LENGTH(AH 0477 BK 3519)

036787 FT

0130/0840 T. SUGAR RUN
STRUCTURE LENGTH 9 FT
BMSID 31/0747/0130/0840
036787 FT 2 0 31017 0 01 0370+79
0130/0000 LENGTH(AH 3519 BK 3529)

033258 FT

0120/1718 COLGATE RD
(T379)
BEECH RUN
STRUCTURE LENGTH 17 FT
0120/1244 BMSID 31/0747/0120/1244
033258 FT 2 0 31017 0 01 0335+77
0120/0000 LENGTH(AH 3529 BK 3759)

EXTRACT DATE: 12/28/2024 ROADWAY MANAGEMENT SYSTEM PAGE NUMBER: 117
PRINT DATE: 12/30/2024 SLD COUNTY/SR - ANNUAL PRINT COUNTY: HUNTINGDON

DIR: B TOTAL LEN: 15.295 MI. DIST: 09-5 SR: 747
LEFT MUN: CROMWELL T RIGHT MUN: CROMWELL T

					0110/0091	OLD WOMNS RN
	029499 FT				029499 FT	STRUCTURE LENGTH 10 FT
						BMSID 31/0747/0110/0091
						2 0 31017 0 01 0298+25
						CHESTER FURNACE RD
						(SR2016 SEG 0010/0000)
					0110/0000	LENGTH(AH 3759 BK 2229)
					0100/0580	CAROTHERS RUN RD
						(T374)
WHITE RD					0100/0115	GABERT RD
(T367)	0100/0115				0100/0021	(T368)
	027270 FT				027270 FT	BMSID 31/0747/0100/0000
						2 0 31017 0 00 0272+56
						OLD WMNS RUN
					0100/0000	BMSBG 31/0747/0100/0000
	026480 FT					LENGTH(AH 2229 BK 0790)
					026480 FT	
					0090/0000	2 0 31017 0 00 0265+03
						LENGTH(AH 0790 BK 3462)
					0080/0812	LOGAN RUN
	023018 FT					STRUCTURE LENGTH 12 FT
					023018 FT	BMSID 31/0747/0080/0812
						2 0 31017 0 00 0230+37
					0080/0000	LENGTH(AH 3462 BK 3412)
WILLOW SPRINGS LN	0070/1056					
(PRDR)						

EXTRACT DATE: 12/28/2024 ROADWAY MANAGEMENT SYSTEM PAGE NUMBER: 116
PRINT DATE: 12/30/2024 SLD COUNTY/SR - ANNUAL PRINT COUNTY: HUNTINGDON

DIR: B TOTAL LEN: 15.295 MI. DIST: 09-5 SR: 747
LEFT MUN: CROMWELL T RIGHT MUN: CROMWELL T

PRICE RD
(T352)

019606 FT

0060/2903

==

019606 FT 2 0 31017 0 00 0195+96
0070/0000 LENGTH(AH 3412 BK 3775)

==

0060/0998 LAUREL HOLLOW RD
(T351)

==

015831 FT

0060/0283 WYE LN
(PRDR)
015831 FT 2 0 31017 0 00 0159+16
0060/0000 LENGTH(AH 3775 BK 3320)

012511 FT

012511 FT 2 0 31017 0 00 0125+05
0050/0000 LENGTH(AH 3320 BK 3510)

009001 FT

<=>

==

0040/0254 TR.THR.SPRNG
STRUCTURE LENGTH 10 FT
009001 FT BMSID 31/0747/0040/0254
2 0 31017 0 00 0090+12
SUGAR GROVE RD
(T350)
0040/0000 LENGTH(AH 3510 BK 3913)

DIR: B TOTAL LEN: 15.295 MI.
LEFT MUN: CROMWELL T

DIST: 09-5 SR: 747
RIGHT MUN: CROMWELL T

0010/0897

0010/0336

HUDSON ST
(SR2022 SEG 0010/0000) 0010/0000

0030/2450 GARTLAND HILL RD
(T345)

0030/1837 CROMWELL
CLAY T

005088 FT

005088 FT 2 0 31017 0 00 0051+09
NC HILL VALLEY RD

0030/0000 THREE SPRINGS B
LENGTH(AH 3913 BK 1789)

003299 FT

003299 FT 2 0 31017 0 00 0032+99
NO NAME RD

0020/0000 LENGTH (AH 1789 BK 3299)

0010/2517 T.THR.SPR.C.
STRUCTURE LENGTH 10 FT
BMSID 31/0747/0010/2482

0010/0521 SCHOOL ST
(BORO)

0010/0254 SUGAR ST
(BORO)

0010/0134 (BORO)
000000 FT 2 0 31017 0 00 0000+00

HUDSON ST
(SR0994 SEG 0490/0000)

INTER-BK CHURCH ST
(SR0994 SEG 0490/0000)

0010/0000 LENGTH(AH 3299 BK 0000)

EXTRACT DATE: 12/28/2024 ROADWAY MANAGEMENT SYSTEM PAGE NUMBER: 114
PRINT DATE: 12/30/2024 SLD COUNTY/SR - ANNUAL PRINT COUNTY: HUNTINGDON

DIR: B TOTAL LEN: 31.345 MI. DIST: 09-5 SR: 655
LEFT MUN: BRADY T RIGHT MUN: BRADY T

165504 FT

165504 FT AH-MIFFLIN (44)
INTER-AHD MAIN ST
0660/1929 (SR0655 SEG 0010/0000)

163575 FT

163575 FT 1 0 00192 0 10 1949+79
SHARPSBURG RD
(SR1004 SEG 0010/0000)
S 0660/0000 LENGTH(AH 1929 BK 2096)

161479 FT

161479 FT 1 0 00192 0 10 1928+83
S 0650/0000 LENGTH(AH 2096 BK 3569)

HICKORY LN
(TWP)

0640/1498

0640/1498 METZTOWN RD
(SR1002 SEG 0010/0000)
0640/1306 BMSBN 31/0655/0640/1295
1 0 00192 0 10 1906+04
TBSADDLER RN
0640/1295 BMSBG 31/0655/0640/1295

157910 FT

157910 FT 1 0 00192 0 10 1893+11
S 0640/0000 LENGTH(AH 3569 BK 3810)

EXTRACT DATE: 12/28/2024 ROADWAY MANAGEMENT SYSTEM PAGE NUMBER: 113
PRINT DATE: 12/30/2024 SLD COUNTY/SR - ANNUAL PRINT COUNTY: HUNTINGDON

DIR: B TOTAL LEN: 31.345 MI. DIST: 09-5 SR: 655
LEFT MUN: BRADY T RIGHT MUN: BRADY T

154100 FT

154100 FT 1 0 00192 0 10 1855+01
S 0630/0000 LENGTH(AH 3810 BK 2795)

151305 FT

151305 FT 1 0 00192 0 10 1826+83
FRONT MOUNTAIN RD
(SR1007 SEG 0010/0000)
S 0620/0000 LENGTH(AH 2795 BK 1637)

149668 FT

149668 FT 1 0 00192 0 10 1810+46
S 0610/0000 LENGTH(AH 1637 BK 2609)

147059 FT

147059 FT 1 0 00192 0 10 1784+44
BROWN RD
(T454)
S 0600/0000 LENGTH(AH 2609 BK 1483)

145576 FT

145576 FT 1 0 00192 0 10 1769+27
VILLAGE: AIRYDALE
S 0594/0000 LENGTH(AH 1483 BK 2551)

143025 FT

143025 FT 1 0 00192 0 10 1743+76
S 0590/0000 LENGTH(AH 2551 BK 3908)

EXTRACT DATE: 12/28/2024 ROADWAY MANAGEMENT SYSTEM PAGE NUMBER: 112
PRINT DATE: 12/30/2024 SLD COUNTY/SR - ANNUAL PRINT COUNTY: HUNTINGDON

DIR: B TOTAL LEN: 31.345 MI. DIST: 09-5 SR: 655
LEFT MUN: BRADY T RIGHT MUN: BRADY T

139117 FT

139117 FT 1 0 00192 0 09 1704+63
S 0580/0000 LENGTH(AH 3908 BK 3479)

135638 FT

135638 FT 1 0 00192 0 09 1669+84
S 0570/0000 LENGTH(AH 3479 BK 0740)

134898 FT

134898 FT 1 0 00192 0 09 1662+44
S 0560/0000 LENGTH(AH 0740 BK 2790)

132108 FT

132108 FT 1 0 00192 0 09 1634+54
S 0550/0000 LENGTH(AH 2790 BK 2027)

RBR

0540/0622 BMS EN 31/0655/0540/0533
1 0 00192 0 09 1619+63

RBR

P3
0540/0533 SADDLERS CREEK
BMSBG 31/0655/0540/0533
BEATTY RD

130081 FT

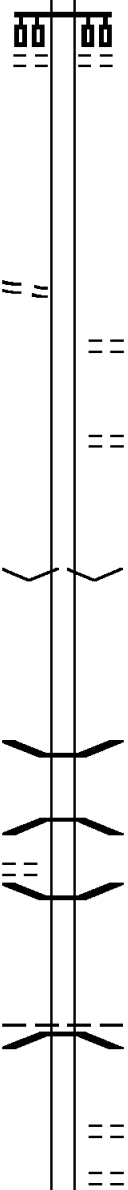
0540/0403 (T446)
130081 FT 1 0 00192 0 09 1614+46
S 0540/0000 LENGTH(AH 2027 BK 3169)

POI

(APRA) U.S. SILICA

EXTRACT DATE: 12/28/2024 ROADWAY MANAGEMENT SYSTEM PAGE NUMBER: 111
PRINT DATE: 12/30/2024 SLD COUNTY/SR - ANNUAL PRINT COUNTY: HUNTINGDON

DIR: B TOTAL LEN: 31.345 MI. DIST: 09-5 SR: 655
LEFT MUN: BRADY T RIGHT MUN: BRADY T

			SAND PLANT RD (PRDR)
		0530/2488	
1 0 00192 0 09 1582+77 126912 FT MILL CREEK HOLLOW RD (T504)		126912 FT	
		0530/0000	LENGTH(AH 3169 BK 2728)
		0520/2429	WALL ST (T501)
		0520/1406	WALL ST (T501)
124184 FT		124184 FT	1 0 00192 0 09 1555+52 VILLAGE: FOUSETOWN
		0520/0000	LENGTH(AH 2728 BK 2621)
		0510/0487	BMS EN 31/0655/0510/0475 1 0 00192 0 09 1534+06 TBIB MILL CREEK
MILL STONE DR (PRDR)		0510/0475	BMSBG 31/0655/0510/0475
0510/0285		0510/0019	BMS EN 31/0655/0510/0000
121563 FT		121563 FT	1 0 00192 0 09 1529+31 FLUSH RUN BMSBG 31/0655/0510/0000 BRADY MILL CREEK B
		0510/0000	LENGTH(AH 2621 BK 2611)
		0500/1575	MOUNTAIN RD (BORO)
		0500/1259	TECHNOLOGY DR (BORO)

EXTRACT DATE: 12/28/2024 ROADWAY MANAGEMENT SYSTEM PAGE NUMBER: 110
PRINT DATE: 12/30/2024 SLD COUNTY/SR - ANNUAL PRINT COUNTY: HUNTINGDON

DIR: B TOTAL LEN: 31.345 MI. DIST: 09-5 SR: 655
LEFT MUN: MILL CREEK B RIGHT MUN: MILL CREEK B

1 0 00192 0 09 1503+20 118952 FT
WILLIAM PENN HW
(SR0022 SEG 0390/0000)
WALNUT ST
(BORO)

0500/0000
118952 FT

U.S. SILICA PLANT
(PRDR)

0480/2275

112690 FT

110025 FT

0500/0866 VALLEY ST
118952 FT (BORO)
NC BIG VALLEY PK
INTER-BK WILLIAM PENN HW
(SR0022 SEG 0390/0000)
MFC BEGIN = C
0500/0000 LTH AH 002611 BK 007409
118952 FT
7494/0000 LTH AH 007409 BK 002594
INTER-AHD WILLIAM PENN HW
(SR0022 SEG 0420/0000)
WILLIAM PENN HW
(SR0022 SEG 0420/0000)
0490/2594 BRADY T

116358 FT 2 0 31084 7 00 0062+40
0490/0000 LENGTH(AH 2594 BK 3668)

0480/2275 (APRA) U.S. SILICA PLANT
CONVEYOR
0480/2096 OP ID 31/0655/0480/2096

0480/1058 PRIVATE ROAD
OP ID 31/0655/0480/1058

112690 FT 2 0 31084 7 00 0025+72
0480/0000 LENGTH(AH 3668 BK 2665)

110025 FT 2 0 31084 7 00 0000+00
NC ORISKANY RD
SR 2020 SH
(SR2020 SEG 0010/0000)

DIST: 09-5 SR: 655
RIGHT MUN: BRADY T

EXTRACT DATE: 12/28/2024 ROADWAY MANAGEMENT SYSTEM PAGE NUMBER: 108
PRINT DATE: 12/30/2024 SLD COUNTY/SR - ANNUAL PRINT COUNTY: HUNTINGDON

DIR: B TOTAL LEN: 31.345 MI. DIST: 09-5 SR: 655
LEFT MUN: UNION T RIGHT MUN: UNION T

2 0 31022 0 01 0557+35 103059 FT
KYLERS RD
(T420) 0420/0000

103059 FT

5 0420/0000 LENGTH(AH 2260 BK 2883)

100176 FT

100176 FT 2 0 31022 0 01 0529+20
5 0410/0000 LENGTH(AH 2883 BK 2429)

097747 FT

097747 FT 2 0 31022 0 01 0505+03
5 0400/0000 LENGTH(AH 2429 BK 2452)

095295 FT

095295 FT 2 0 31022 0 01 0480+21
5 0390/0000 LENGTH(AH 2452 BK 2659)

092636 FT

092636 FT 2 0 31022 0 01 0453+62
5 0380/0000 LENGTH(AH 2659 BK 2464)

090172 FT

090172 FT 2 0 31022 0 01 0428+69
5 0370/0000 LENGTH(AH 2464 BK 1806)

EXTRACT DATE: 12/28/2024 ROADWAY MANAGEMENT SYSTEM PAGE NUMBER: 107
PRINT DATE: 12/30/2024 SLD COUNTY/SR - ANNUAL PRINT COUNTY: HUNTINGDON

DIR: B TOTAL LEN: 31.345 MI. DIST: 09-5 SR: 655
LEFT MUN: UNION T RIGHT MUN: UNION T

088366 FT

0360/0019 BMS EN 31/0655/0360/0000
088366 FT 2 0 31022 0 00 0401+02
ENGLISHMNRN
BMSBG 31/0655/0360/0000
5 0360/0000 LENGTH(AH 1806 BK 2283)

086083 FT

086083 FT 2 0 31022 0 00 0376+66
5 0350/0000 LENGTH(AH 2283 BK 1818)

0340/1180 PARKS RD
(T450)

084265 FT

084265 FT 2 0 31022 0 00 0360+48
PARKS RD
(T450)
5 0340/0000 LENGTH(AH 1818 BK 3003)

2 0 31022 0 00 0330+35 081262 FT
BECKWITH RD
(T452) 0330/0000

BECKWITH RD
(T452) 0320/1648

2 0 31022 0 00 0306+20 078851 FT
BARNEYTOWN RD
(T396) 0320/0000

081262 FT

5 0330/0000 LENGTH(AH 3003 BK 2411)
UNION
0320/1818 CASS T

078851 FT

5 0320/0000 LENGTH(AH 2411 BK 1764)

EXTRACT DATE: 12/28/2024 ROADWAY MANAGEMENT SYSTEM PAGE NUMBER: 106
PRINT DATE: 12/30/2024 SLD COUNTY/SR - ANNUAL PRINT COUNTY: HUNTINGDON

DIR: B TOTAL LEN: 31.345 MI. DIST: 09-5 SR: 655
LEFT MUN: CASS T RIGHT MUN: CASS T

BARNEYTOWN RD
(T396)

0310/0657

RIDGE RD
(T390)

077087 FT

0310/0000

0310/0804 JACKS MOUNTAIN RD
(T398)

077087 FT 2 0 31022 0 00 0288+43

5 0310/0000 VILLAGE: BARNEYTOWN
LENGTH(AH 1764 BK 1842)

075245 FT

5 075245 FT 2 0 31022 0 00 0269+76
5 0300/0000 LENGTH(AH 1842 BK 2046)

073199 FT

073199 FT 2 0 31022 0 00 0249+45

5 0290/0000 TR. HARES CR.
STRUCTURE LENGTH 10 FT
BMSID 31/0655/0290/0000
LENGTH(AH 2046 BK 2524)

070675 FT

5 070675 FT 2 0 31022 0 00 0225+20
5 0280/0000 LENGTH(AH 2524 BK 2325)

2 0 31022 0 00 0202+45 068350 FT
GARLOCK RD
(T383)

0270/0000

068350 FT
5 0270/0000 LENGTH(AH 2325 BK 2144)

066206 FT

066206 FT 2 0 31022 0 00 0180+65

DIR: B TOTAL LEN: 31.345 MI.
LEFT MUN: CASS T

DIST: 09-5 SR: 655
RIGHT MUN: CASS T

$\begin{array}{cc} _ & _ \\ _ & _ \end{array}$	$\begin{array}{cc} _ & _ \\ _ & _ \end{array}$
--	--

059214 FT

054282 FT

0260/0000 LENGTH(AH 2144 BK 1992)

064214 FT 2 0 31022 0 00 0161+25
S 0250/0000 LENGTH(AH 1992 BK 2649)

061565 FT WINDY SUMMIT LN
(PRDR)
0240/0000 LENGTH(AH 2649 BK 2351)

059214 FT 2 0 31022 0 00 0111+18
0230/0000 LENGTH(AH 2351 BK 2596)

056618 FT
0220/0000 LENGTH(AH 2596 BK 2336)

```

0210/0023 BMS EN 31/0655/0210/0000
054282 FT 2 0 31022 0 00 0061+76
N. SPRING CR.
BMSBG 31/0655/0210/0000
0210/0000 LENGTH(AH 2336 BK 3501)

```

EXTRACT DATE: 12/28/2024 ROADWAY MANAGEMENT SYSTEM PAGE NUMBER: 104
PRINT DATE: 12/30/2024 SLD COUNTY/SR - ANNUAL PRINT COUNTY: HUNTINGDON

DIR: B TOTAL LEN: 31.345 MI. DIST: 09-5 SR: 655
LEFT MUN: CASS T RIGHT MUN: CASS T

050781 FT

0200/0015 BMS EN 31/0655/0200/0000
050781 FT 2 0 31022 0 00 0026+85
ROARING RUN
BMSBG 31/0655/0200/0000
S 0200/0000 LENGTH(AH 3501 BK 2708)

2 0 31022 0 00 0000+00 048073 FT
SR 0829 SH
(SR0829 SEG 0010/0000) 0190/0000
CASTLE MOUNTAIN LN
(PRDR) 0180/1957

048073 FT
S 0190/0000 LENGTH(AH 2708 BK 2248)

045825 FT

0180/0231 CASS
045825 FT CLAY T
1 0 00192 0 06 0569+85
S 0180/0000 LENGTH(AH 2248 BK 2968)

042857 FT

042857 FT 1 0 00192 0 06 0540+17
S 0170/0000 LENGTH(AH 2968 BK 2094)

1 0 00192 0 06 0519+23 040763 FT
PINE GROVE RD

040763 FT

EXTRACT DATE: 12/28/2024 ROADWAY MANAGEMENT SYSTEM PAGE NUMBER: 103
PRINT DATE: 12/30/2024 SLD COUNTY/SR - ANNUAL PRINT COUNTY: HUNTINGDON

DIR: B TOTAL LEN: 31.345 MI. DIST: 09-5 SR: 655
LEFT MUN: CLAY T RIGHT MUN: CLAY T

(T353)	0160/0000	==	5 0160/0000 LENGTH(AH 2094 BK 2166)
	038597 FT		038597 FT 1 0 00192 0 06 0497+67 NC HARES VALLEY RD
		--	CLAY SALTILLO B
		5	0150/0000 LENGTH(AH 2166 BK 2335)
OLD MILL RD (BORO)	0140/1171	==	
		==	0140/1092 CLAY ST (BORO)
		==	0140/0319 CROSS ST (BORO)
RAILROAD ST (BORO)	0140/0182 036262 FT	==	036262 FT 1 0 00192 0 06 0474+52 OAK ST
		==	(SR2022 SEG 0030/3091)
		5	0140/0000 LENGTH(AH 2335 BK 3048)
		==	EBT STATION RD
RAILROAD ST (BORO)	0130/2697	==	0130/2764 (BORO)
		==	0130/2304 BMS EN 31/0655/0130/2262
		--	SALTILLO
		==	0130/2287 CLAY T
		==	SALTILLO CEMETERY RD
		==	(T333)
			1 0 00432 0 00 0052+06
			N. SPRING CRK
			0130/2262 BMSBG 31/0655/0130/2262
	033214 FT		033214 FT 1 0 00432 0 00 0029+42
			NC MAIN ST
		5	0130/0000 LENGTH(AH 3048 BK 2404)

EXTRACT DATE: 12/28/2024 ROADWAY MANAGEMENT SYSTEM PAGE NUMBER: 102
PRINT DATE: 12/30/2024 SLD COUNTY/SR - ANNUAL PRINT COUNTY: HUNTINGDON

DIR: B TOTAL LEN: 31.345 MI. DIST: 09-5 SR: 655
LEFT MUN: CLAY T RIGHT MUN: CLAY T

1 0 00432 0 00 0005+91 030810 FT
OLD PLANK RD
(SR0994 SEG 0460/1565) 0120/0000
030281 FT

027224 FT

1 0 00192 0 04 0254+48 024485 FT
HALL RD
(T330) 0090/0000

030810 FT

0120/0000 LENGTH(AH 2404 BK 0529)
030281 FT 1 0 00432 0 00 0000+00
CHURCH ST
(SR0994 SEG 0470/0000)
0110/0000 LENGTH(AH 0529 BK 3057)
0100/2489 BMSEN 31/0655/0100/2454
1 0 00192 0 04 0306+59
SPRING CREEK
0100/2454 BMSBG 31/0655/0100/2454

027224 FT 1 0 00192 0 04 0282+10
DUG HILL RD
(T323)
0100/0000 LENGTH(AH 3057 BK 2739)
TR. SPRG CRK.
STRUCTURE LENGTH 10 FT
0090/2047 BMSID 31/0655/0090/2047

024485 FT
0090/0000 LENGTH(AH 2739 BK 3411)

0080/1585 SKI SLOPE RD
0080/1195 (T329)
BMSEN 31/0655/0080/1151
1 0 00192 0 03 0231+72
TR SPRING CR
0080/1151 BMSBG 31/0655/0080/1151

EXTRACT DATE: 12/28/2024 ROADWAY MANAGEMENT SYSTEM PAGE NUMBER: 101
PRINT DATE: 12/30/2024 SLD COUNTY/SR - ANNUAL PRINT COUNTY: HUNTINGDON

DIR: B TOTAL LEN: 31.345 MI. DIST: 09-5 SR: 655
LEFT MUN: CLAY T RIGHT MUN: CLAY T

WATERFALL HILL RD
(PRDR)

0080/0648 ==

021074 FT

021074 FT 1 0 00192 0 03 0220+19
S 0080/0000 LENGTH(AH 3411 BK 3515)

017559 FT

017559 FT 1 0 00192 0 03 0184+58
S 0070/0000 LENGTH(AH 3515 BK 2489)

015070 FT

015070 FT 1 0 00192 0 02 0152+33
CHERRY GROVE CHURCH RD
(SR2002 SEG 0010/0000)
S 0060/0000 LENGTH(AH 2489 BK 2249)

012821 FT










012821 FT 1 0 00192 0 02 0130+33
S 0050/0000 LENGTH(AH 2249 BK 3408)

009413 FT

009413 FT 1 0 00192 0 02 0096+19
S 0040/0000 LENGTH(AH 3408 BK 3603)

EXTRACT DATE: 12/28/2024 ROADWAY MANAGEMENT SYSTEM PAGE NUMBER: 100
PRINT DATE: 12/30/2024 SLD COUNTY/SR - ANNUAL PRINT COUNTY: HUNTINGDON

DIR: B TOTAL LEN: 31.345 MI. DIST: 09-5 SR: 655
LEFT MUN: CLAY T RIGHT MUN: CLAY T

005810 FT		005810 FT	1 0 00192 0 02 0060+57 FORDING RD (SR2024 SEG 0010/0000)
		5 0030/0000 0020/2935	LENGTH(AH 3603 BK 3007) BMSSEN 31/0655/0020/2916 1 0 00192 0 01 0057+42 T. SIDELNG HL
		0020/2916	BMSBG 31/0655/0020/2916
		0020/2532	CRAMER RD (T318)
SHORE VALLEY RD (SR3023 SEG 0010/0000)		0020/1643	BMSSEN 31/0655/0020/1607 0 0 00000 0 00 0000+00 T. SIDELNG HL
		0020/1607	BMSBG 31/0655/0020/1607
		0020/0012 002803 FT	BMSSEN 31/0655/0020/0000 1 0 00192 0 01 0028+00 T. SIDELNG HL
002803 FT		5 0020/0000	BMSBG 31/0655/0020/0000 LENGTH(AH 3007 BK 2803)
			
000000 FT		000000 FT	1 0 00192 0 00 0000+00 NC WATERFALL RD INTER-BK WATERFALL RD (SR0655 SEG 0640/2047) MFC BEGIN = D BK-FULTON (29)
		5 0010/0000	LENGTH(AH 2803 BK 0000)

EXTRACT DATE: 12/28/2024 ROADWAY MANAGEMENT SYSTEM PAGE NUMBER: 99
PRINT DATE: 12/30/2024 SLD COUNTY/SR - ANNUAL PRINT COUNTY: HUNTINGDON
DIR: B TOTAL LEN: 5.473 MI. DIST: 09-5 SR: 641
LEFT MUN: DUBLIN T RIGHT MUN: DUBLIN T

028895 FT

028895 FT AH-FRANKLIN (28)
INTER-AHD TIMMONS RD
0140/2498 (SR0641 SEG 0010/0000)

026397 FT

026397 FT 1 0 00121 0 00 0024+80
S 0140/0000 LENGTH(AH 2498 BK 2453)

023944 FT

023944 FT 1 0 00121 0 00 0049+00
S 0130/0000 LENGTH(AH 2453 BK 2566)

021378 FT

021378 FT 1 0 00121 0 00 0074+65
S 0120/0000 LENGTH(AH 2566 BK 1945)

EXTRACT DATE: 12/28/2024 ROADWAY MANAGEMENT SYSTEM PAGE NUMBER: 98
PRINT DATE: 12/30/2024 SLD COUNTY/SR - ANNUAL PRINT COUNTY: HUNTINGDON

DIR: B TOTAL LEN: 5.473 MI. DIST: 09-5 SR: 641
LEFT MUN: DUBLIN T RIGHT MUN: DUBLIN T

	019433 FT			019433 FT	1 0 00121 0 00 0094+10
				5 0110/0000	LENGTH(AH 1945 BK 1865)
	017568 FT			017568 FT	1 0 00121 0 00 0113+12
					VILLAGE: NEELYTON
MOUNTAIN FOOT RD					DECORUM RD
(PRDR)	0100/0000	--	--	5 0100/0000	(T311) LENGTH(AH 1865 BK 2213)
WILEY ST	0090/0991	=	=		
(TWP)					
WILEY ST	0090/0610	=	=		
(TWP)					
	015355 FT		=	0090/0599	FLEMING ST
				015355 FT	(T412)
					1 0 00121 0 00 0135+25
					SHADE CREEK
					STRUCTURE LENGTH 16 FT
				5 0090/0000	BMSID 31/0641/0090/0000
					LENGTH(AH 2213 BK 1443)
	013912 FT			013912 FT	1 0 00121 0 00 0149+65
					HOLLOW RD
			=	5 0080/0000	(T310) LENGTH(AH 1443 BK 2705)
1 0 00121 0 00 0176+72	011207 FT			011207 FT	
CREEK RD				5 0070/0000	LENGTH(AH 2705 BK 2659)
(T315)	0070/0000	=	=		GIFFORD RD
				0060/2385	(T314)

EXTRACT DATE: 12/28/2024 ROADWAY MANAGEMENT SYSTEM PAGE NUMBER: 97
PRINT DATE: 12/30/2024 SLD COUNTY/SR - ANNUAL PRINT COUNTY: HUNTINGDON

DIR: B TOTAL LEN: 5.473 MI. DIST: 09-5 SR: 641
LEFT MUN: DUBLIN T RIGHT MUN: DUBLIN T

1 0 00121 0 00 0203+00 008548 FT
APPLEBY RD
(T316)

0060/0000 ==

008548 FT

0060/0000 LENGTH(AH 2659 BK 2044)

006504 FT

006504 FT 1 0 00121 0 00 0223+87
0050/0000 LENGTH(AH 2044 BK 2175)

004329 FT

0040/0020 BMS EN 31/0641/0040/0000
004329 FT 1 0 00121 0 00 0245+62
BR. SHADE CREEK
BMSBG 31/0641/0040/0000
0040/0000 LENGTH(AH 2175 BK 0910)

DELL RD
(T319)

0030/0296
003419 FT

0030/0024 BMS EN 31/0641/0030/0000
003419 FT 1 0 00121 0 00 0254+73
TR. SHADE CREEK
BMSBG 31/0641/0030/0000
0030/0000 LENGTH(AH 0910 BK 2615)

000804 FT


000804 FT 1 0 00121 0 00 0281+95
SHADE VALLEY RD
(SR0035 SEG 0020/0000)
0020/0000 LENGTH(AH 2615 BK 0804)

000000 FT

000000 FT 1 0 00121 7 00 0007+15
NC NE ELYTON RD
CROGHAN PK
(SR0522 SEG 0130/0787)
MFC BEGIN = D
0010/0000 LENGTH(AH 0804 BK 0000)

EXTRACT DATE: 12/28/2024 ROADWAY MANAGEMENT SYSTEM PAGE NUMBER: 96
PRINT DATE: 12/30/2024 SLD COUNTY/SR - ANNUAL PRINT COUNTY: HUNTINGDON
DIR: B TOTAL LEN: 8.793 MI. DIST: 09-5 SR: 550
LEFT MUN: WARRIORS MARK T RIGHT MUN: WARRIORS MARK T

046426 FT



046426 FT AH-CENTRE (14)
INTER-AHD BUFFALO RUN RD
0180/3515 (SR0550 SEG 0010/0000)

EXTRACT DATE: 12/28/2024 ROADWAY MANAGEMENT SYSTEM PAGE NUMBER: 95
PRINT DATE: 12/30/2024 SLD COUNTY/SR - ANNUAL PRINT COUNTY: HUNTINGDON

DIR: B TOTAL LEN: 8.793 MI. DIST: 09-5 SR: 550
LEFT MUN: WARRIORS MARK T RIGHT MUN: WARRIORS MARK T

	042911 FT		0180/0012 BMS EN 31/0550/0180/0000 042911 FT 1 0 00346 0 04 0562+91 BR.WAR.MK.RN BMSBG 31/0550/0180/0000 5 0180/0000 LENGTH(AH 3515 BK 1578)
	041333 FT		041333 FT 1 0 00346 0 04 0547+12 5 0170/0000 LENGTH(AH 1578 BK 2359)
RIDGE RD (SR4025 SEG 0120/1569)	038974 FT 0160/0000		038974 FT 1 0 00346 0 04 0523+41 NC HALF MOON VALLEY RD 5 0160/0000 LENGTH(AH 2359 BK 1163)
	037811 FT		037811 FT 1 0 00346 0 04 0511+78 5 0150/0000 LENGTH(AH 1163 BK 2571)
	035240 FT		0140/0561 BMS EN 31/0550/0140/0540 0 0 00000 0 00 0000+00 E.BR.WRS MRK 0140/0540 BMSBG 31/0550/0140/0540 035240 FT 1 0 00346 0 04 0485+75 DUNGARVIN RD 5 0140/0000 (SR4008 SEG 0010/0000) LENGTH(AH 2571 BK 2227) E.BR.WRS.MK. STRUCTURE LENGTH 35 FT 0130/2131 BMS ID 31/0550/0130/2131
	033013 FT		033013 FT 1 0 00346 0 04 0463+35 STATION RD (T603) 5 0130/0000 LENGTH(AH 2227 BK 2249)

EXTRACT DATE: 12/28/2024 ROADWAY MANAGEMENT SYSTEM PAGE NUMBER: 94
PRINT DATE: 12/30/2024 SLD COUNTY/SR - ANNUAL PRINT COUNTY: HUNTINGDON

DIR: B TOTAL LEN: 8.793 MI. DIST: 09-5 SR: 550
LEFT MUN: WARRIORS MARK T RIGHT MUN: WARRIORS MARK T

030764 FT == 0120/0209 FIREHOUSE RD
030764 FT (T604)
5 0120/0000 LENGTH(AH 2249 BK 2488)

028276 FT == 0110/1396 MEADOW WOOD LN
(T573)

028276 FT 1 0 00346 0 04 0416+00
VILLAGE: WARRIORS MARK
NC CENTRE LINE RD
WARRIORS MARK PATH RD
5 0110/0000 (SR0350 SEG 0080/0000)
0100/3461 LENGTH(AH 2488 BK 3621)
1 0 00056 0 01 0281+93
TR. WARS. MK R
0100/3445 BMSBG 31/0550/0100/3445

DEERFIELD CR (PRDR) 0100/0444 == 024655 FT 024655 FT 1 0 00056 0 01 0247+07
5 0100/0000 LENGTH(AH 3621 BK 2732)

DEERFIELD CR (PRDR) 0090/2175 == 0090/2175 (PRDR) DIAMOND DR

0090/1239 RED FOX LN
(PRDR)

021923 FT 021923 FT 1 0 00056 0 01 0219+75
BURKET RD

EXTRACT DATE: 12/28/2024 ROADWAY MANAGEMENT SYSTEM PAGE NUMBER: 93
PRINT DATE: 12/30/2024 SLD COUNTY/SR - ANNUAL PRINT COUNTY: HUNTINGDON

DIR: B TOTAL LEN: 8.793 MI. DIST: 09-5 SR: 550
LEFT MUN: WARRIORS MARK T RIGHT MUN: WARRIORS MARK T

					(T541) HUNDRED SPRINGS RD (SR4023 SEG 0110/2627)
		0090/0000			LENGTH(AH 2732 BK 2083)
019840 FT		019840 FT	1 0 00056 0 01	0199+03	
		0080/0000			LENGTH(AH 2083 BK 3465)
016375 FT		016375 FT	1 0 00056 0 01	0164+40	
		0070/0000			LENGTH(AH 3465 BK 2081)
014294 FT		0060/0008			BMSBN 31/0550/0060/0000
		014294 FT	1 0 00056 0 01	0143+58	
					DRAINAGE
		0060/0000			BMSBG 31/0550/0060/0000
					LENGTH(AH 2081 BK 2302)
		0050/2197			EYER STATION LN (T545)
STIVER RD (T544)		0050/1669			
011992 FT		011992 FT	1 0 00056 0 01	0120+17	
		0050/0000			LENGTH(AH 2302 BK 3744)

EXTRACT DATE: 12/28/2024 ROADWAY MANAGEMENT SYSTEM PAGE NUMBER: 92
PRINT DATE: 12/30/2024 SLD COUNTY/SR - ANNUAL PRINT COUNTY: HUNTINGDON

DIR: B TOTAL LEN: 8.793 MI. DIST: 09-5 SR: 550
LEFT MUN: WARRIORS MARK T RIGHT MUN: WARRIORS MARK T

008248 FT

0040/0032 BMS EN 31/0550/0040/0000
008248 FT 1 0 00056 0 01 0083+07
LOGAN SPRING RUN
BMSBG 31/0550/0040/0000
5 0040/0000 LENGTH(AH 3744 BK 3143)

1 0 00056 0 01 0052+10 005105 FT
RIDGE RD
(SR4025 SEG 0010/0000) 0030/0000

005105 FT
5 0030/0000 LENGTH(AH 3143 BK 1871)
(APRA) NES&LCO TYRONE P
PRIVATE DR
0020/1817 (PRDR)

POE

1 0 00056 0 01 0033+64 003234 FT
STOVER LN
(T572) 0020/0000

0020/0460 BMS EN 31/0550/0020/0453
0 0 00000 0 00 0000+00
TR LOGAN SPRINGS
0020/0453 BMSBG 31/0550/0020/0453
003234 FT
5 0020/0000 LENGTH(AH 1871 BK 3234)

000000 FT

000000 FT 1 0 00056 0 00 0000+00
NC PENNINGTON RD
INTER-BK PENNINGTON RD
(SR0550 SEG 0010/2497)
MFC BEGIN = D (07)
BK-BLAIR
5 0010/0000 LENGTH(AH 3234 BK 0000)

EXTRACT DATE: 12/28/2024 ROADWAY MANAGEMENT SYSTEM PAGE NUMBER: 91
PRINT DATE: 12/30/2024 SLD COUNTY/SR - ANNUAL PRINT COUNTY: HUNTINGDON
DIR: B TOTAL LEN: 24.223 MI. DIST: 09-5 SR: 522
LEFT MUN: MOUNT UNION B RIGHT MUN: MOUNT UNION B

EXTRACT DATE: 12/28/2024 ROADWAY MANAGEMENT SYSTEM PAGE NUMBER: 90
PRINT DATE: 12/30/2024 SLD COUNTY/SR - ANNUAL PRINT COUNTY: HUNTINGDON

DIR: B TOTAL LEN: 24.223 MI. DIST: 09-5 SR: 522
LEFT MUN: MOUNT UNION B RIGHT MUN: MOUNT UNION B

0 0 00000 0 00 0000+00 125495 FT
CHESTNUT ST
(BORO) 0444/0000

124379 FT

TO 2025/0010 SH
(CONN) 0414/1523
SHIRLEY ST
(SR2025 SEG 0010/0000) 0414/1396

EAST AV
(T548) 0414/0722
SPRING AV
(T549) 0414/0552
UNKNOWN RD
(TWP) 0414/0397
JUNIATA AV
(T546) 0414/0242
UNKNOWN RD
(PRDR) 0414/0085

INTER-AHD BMSSEN 31/0522/0444/1833
0444/2402 CROGHAN PK
(SR0522 SEG 0012/0000)
0 0 00000 0 00 0000+00
JUNIATA RIVR
0444/1833 BMSBG 31/0522/0444/1833

125495 FT ACCESS RD
(BORO)
0444/0000 LENGTH(AH 2402 BK 1116)

124379 FT 0 0 00000 0 00 0000+00
CONSOLIDATED RAIL CORPO
OVERPASS IS RR X-ING
0434/0000 LENGTH(AH 1116 BK 2742)
LR 44018
0424/2311 OP ID 44/3017/0010/0000

0424/0074 BMSSEN 31/0522/0424/0000
MOUNT UNION
0424/0036 SHIRLEY T
121637 FT 0 0 00000 0 00 0000+00
HILL VALLEY CREEK
BMSBG 31/0522/0424/0000
0424/0000 LENGTH(AH 2742 BK 1792)

0414/1396

EXTRACT DATE: 12/28/2024 ROADWAY MANAGEMENT SYSTEM PAGE NUMBER: 89
PRINT DATE: 12/30/2024 SLD COUNTY/SR - ANNUAL PRINT COUNTY: HUNTINGDON

DIR: B TOTAL LEN: 24.223 MI.
LEFT MUN: SHIRLEY T

DIST: 09-5 SR: 522
RIGHT MUN: SHIRLEY T

	119845 FT			119845 FT	0 0 00000 0 00 0000+00
1 0 00121 0 02 1094+70	119459 FT			5 0414/0000	LENGTH(AH 1792 BK 0386)
MILLERS ST				119459 FT	BEACON LODGE RD
(T415)	0410/0000	==		5 0410/0000	(SR0103 SEG 0010/0000)
					LENGTH(AH 0386 BK 1773)
GREEN AV					
(T550)	0400/0579	==			
EXTRACT RD					
(T412)	0400/0311	==		0400/0311	EXTRACT RD
					(SR2028 SEG 0010/0000)
					BARNES RUN
1 0 00121 0 02 1076+90	117686 FT			0400/0140	STRUCTURE LENGTH 14 FT
JEANNE ST				117686 FT	BMSID 31/0522/0400/0140
(T414)	0400/0000	==		5 0400/0000	LENGTH(AH 1773 BK 3409)
					(APRA) CONTAINMENT SOLU
					CONTAINMENT SOLUTIONS R
				0390/2719	(PRDR)
					(APRA) CONTAINMENT SOLU
				0390/1997	CONTAINMENT SOLUTIONS R
					(PRDR)
BROOK WOOD DR					
(PRDR)	0390/1055	==		0390/1055	LENAPE DR
					(T555)
BROOK WOOD DR					
(PRDR)	0390/0431	==			
	114277 FT			114277 FT	1 0 00121 0 02 1042+55
				5 0390/0000	LENGTH(AH 3409 BK 1352)
	112925 FT			112925 FT	1 0 00121 0 02 1021+90
					SHIRLEY AYR RD
					(TWP)
				5 0380/0000	LENGTH(AH 1352 BK 2870)
JEANNE ST					
(T503)	0370/2175	==			
				0370/0796	MCM LN
					(PRDR)

EXTRACT DATE: 12/28/2024 ROADWAY MANAGEMENT SYSTEM PAGE NUMBER: 88
PRINT DATE: 12/30/2024 SLD COUNTY/SR - ANNUAL PRINT COUNTY: HUNTINGDON

DIR: B TOTAL LEN: 24.223 MI. DIST: 09-5 SR: 522
LEFT MUN: SHIRLEY T RIGHT MUN: SHIRLEY T

1 0 00121 0 02 1000+64 110055 FT
NEBO RD
(T407) 0370/0000

110055 FT

0370/0000 LENGTH(AH 2870 BK 3112)
0360/3009 BMSBN 31/0522/0360/3002
1 0 00121 0 02 0969+35
BARNES RUN
0360/3002 BMSBG 31/0522/0360/3002

106943 FT

106943 FT 1 0 00121 0 02 0969+35

AUGHWICK MILLS RD

(T403)

0360/0000 LENGTH(AH 3112 BK 3615)

103328 FT

103328 FT 1 0 00121 0 02 0932+69
0350/0000 LENGTH(AH 3615 BK 2679)

1 0 00121 0 02 0905+90 100649 FT
HOGAN RD
(T397) 0340/0000

100649 FT

0340/0000 LENGTH(AH 2679 BK 3756)

EXTRACT DATE: 12/28/2024 ROADWAY MANAGEMENT SYSTEM PAGE NUMBER: 87
PRINT DATE: 12/30/2024 SLD COUNTY/SR - ANNUAL PRINT COUNTY: HUNTINGDON

DIR: B TOTAL LEN: 24.223 MI. DIST: 09-5 SR: 522
LEFT MUN: SHIRLEY T RIGHT MUN: SHIRLEY T

1 0 00121 0 02 0854+25 096893 FT
KEYSTONE RD
(T507) 0330/0000

096893 FT

5 0330/0000 LENGTH(AH 3756 BK 3421)
0320/3106 BMSSEN 31/0522/0320/1965

0 0 00000 0 00 0000+00
TWP.RD.396

0320/1965 BMSBG 31/0522/0320/1965

093472 FT

5 093472 FT 1 0 00121 0 02 0826+11
0320/0000 LENGTH(AH 3421 BK 3322)
0310/3176 BARDS CROSSING
(TWP)

PUMP STATION RD
(T396)

0310/2895

FORT RUN
STRUCTURE LENGTH 21 FT
BMSID 31/0522/0310/2836

0310/2836 SHIRLEY
SHIRLEYSBURG B

SECOND ST
(BORO)

0310/2124

0310/2435 FIRST ST
(BORO)
0310/2124 GERMANY VALLEY RD
(BORO)

0 0 00000 0 00 0000+00
THIRD ST
(BORO)

0310/1383

0310/1400 THIRD ST
(BORO)
0310/1393 BMSSEN 31/0522/0310/1383

FIFTH ST
(BORO)

0310/0617

0310/1383 T.AUGHWICK C
BMSBG 31/0522/0310/1383
0310/0920 FOURTH ST
(BORO)

0310/0235 BMSSEN 31/0522/0310/0226
1 0 00121 0 02 0799+46

0310/0226 POOR HSE RN
090150 FT BMSBG 31/0522/0310/0226
1 0 00121 0 02 0796+66

COUNTRY VIEW LN

EXTRACT DATE: 12/28/2024 ROADWAY MANAGEMENT SYSTEM PAGE NUMBER: 86
PRINT DATE: 12/30/2024 SLD COUNTY/SR - ANNUAL PRINT COUNTY: HUNTINGDON

DIR: B TOTAL LEN: 24.223 MI. DIST: 09-5 SR: 522
LEFT MUN: SHIRLEYSBURG B RIGHT MUN: SHIRLEYSBURG B

BOOKS LN
(BORO)

0300/1646

==

(BORO)
S 0310/0000 LENGTH(AH 3322 BK 1861)

==

0300/1630 SHIRLEYSBURG
SHIRLEY T

088289 FT

088289 FT 1 0 00121 0 02 0778+27
CLAYSPUR RD
(T378)

==

S 0300/0000 LENGTH(AH 1861 BK 2576)

085713 FT

085713 FT 1 0 00121 0 02 0752+12
BATTISTELLA RD
(T502)

==

S 0290/0000 LENGTH(AH 2576 BK 1816)

1 0 00121 0 02 0733+96 083897 FT
RUNK RD
(T373)

0280/0000

==

083897 FT
S 0280/0000 LENGTH(AH 1816 BK 3616)

==

0270/1543 SHIRLEY
CROMWELL T

080281 FT

080281 FT 1 0 00121 0 02 0697+99
S 0270/0000 LENGTH(AH 3616 BK 3214)

EXTRACT DATE: 12/28/2024 ROADWAY MANAGEMENT SYSTEM PAGE NUMBER: 85
PRINT DATE: 12/30/2024 SLD COUNTY/SR - ANNUAL PRINT COUNTY: HUNTINGDON

DIR: B TOTAL LEN: 24.223 MI. DIST: 09-5 SR: 522
LEFT MUN: CROMWELL T RIGHT MUN: CROMWELL T

077067 FT

077067 FT 1 0 00121 0 02 0665+85
S 0260/0000 LENGTH(AH 3214 BK 2969)

1 0 00121 0 02 0636+16 074098 FT
ENYEART RD
(T365) 0250/0000

074098 FT
S 0250/0000 LENGTH(AH 2969 BK 2873)

WATER ST
(TWP)

071225 FT

0240/0000

0240/0464 CROMWELL ST
0240/0219 (T330)
BMS EN 31/0522/0240/0203
1 0 00121 0 02 0609+44
CHAMBERS CRK
0240/0203 BMS BG 31/0522/0240/0203
071225 FT 1 0 00121 0 02 0607+11
NC CR

S 0240/0000 ORBISONIA B
LENGTH(AH 2873 BK 1433)
0230/1153 MAPLE ST
(BORO)

069792 FT

0230/0477 ASHMAN ST
(BORO)
069792 FT 1 0 00121 0 02 0592+99
ELLIOT ST
(BORO)

MEADOW ST
(SR0994 SEG 0600/2669) 0230/0000

S 0230/0000 LENGTH(AH 1433 BK 1589)
WINCHESTER ST
(BORO)
0220/1114

ERWIN ST

EXTRACT DATE: 12/28/2024 ROADWAY MANAGEMENT SYSTEM PAGE NUMBER: 84
PRINT DATE: 12/30/2024 SLD COUNTY/SR - ANNUAL PRINT COUNTY: HUNTINGDON

DIR: B TOTAL LEN: 24.223 MI. DIST: 09-5 SR: 522
LEFT MUN: ORBISONIA B RIGHT MUN: ORBISONIA B

PALMER ST
(BORO)

068203 FT

0220/0000

066663 FT

062968 FT

059540 FT

==

==

==

==

==

POE

==

0220/0409 (BORO)
068203 FT 1 0 00121 0 02 0577+19
NC RIDGLEY ST
ORBISONIA
CROMWELL T
0220/0000 LENGTH(AH 1589 BK 1540)
066663 FT 1 0 00121 0 02 0561+56
0210/0000 LENGTH(AH 1540 BK 3695)
SHEPHERD RD
0200/3573 (T361)
062968 FT 1 0 00121 0 02 0000+00
NC CROGHAN PK
BLACKLOG VALLEY RD
(SR2017 SEG 0010/0000)
0200/0000 LENGTH(AH 3695 BK 3428)
0190/3424 BMSBN 31/0522/0190/3285
0 0 00000 0 00 0000+00
BLACKLOG CR.
0190/3285 BMSBG 31/0522/0190/3285
(APRA) NES&LCO ORBISONIA
QUARRY RD
0190/2015 (T359)
0190/0685 PENNDOT STOCKPILE #11
(PRDR)
NC SR 0522 SH
059540 FT 1 0 00121 0 01 0480+96
0190/0000 LENGTH(AH 3428 BK 3540)

EXTRACT DATE: 12/28/2024 ROADWAY MANAGEMENT SYSTEM PAGE NUMBER: 83
PRINT DATE: 12/30/2024 SLD COUNTY/SR - ANNUAL PRINT COUNTY: HUNTINGDON

DIR: B TOTAL LEN: 24.223 MI. DIST: 09-5 SR: 522
LEFT MUN: CROMWELL T RIGHT MUN: CROMWELL T

056000 FT

056000 FT 1 0 00121 0 01 0444+93
S 0180/0000 LENGTH(AH 3540 BK 3286)

052714 FT

052714 FT 1 0 00121 0 01 0412+35
COVERED BRIDGE RD
(T358)
== S 0170/0000 LENGTH(AH 3286 BK 2220)

050494 FT

050494 FT 1 0 00121 0 01 0389+83
S 0160/0000 LENGTH(AH 2220 BK 3235)

PENNDOT REST AREA PT
(PARK)
STARR FARM RD
(T401)

0150/1042

==

0150/0889

==

047259 FT

0150/0049 BMS EN 31/0522/0150/0000
047259 FT 1 0 00121 0 01 0357+60
CRAIG RUN
BMSBG 31/0522/0150/0000
S 0150/0000 LENGTH(AH 3235 BK 3875)

EXTRACT DATE: 12/28/2024 ROADWAY MANAGEMENT SYSTEM PAGE NUMBER: 82
PRINT DATE: 12/30/2024 SLD COUNTY/SR - ANNUAL PRINT COUNTY: HUNTINGDON

DIR: B TOTAL LEN: 24.223 MI. DIST: 09-5 SR: 522
LEFT MUN: CROMWELL T RIGHT MUN: CROMWELL T

LC FOR STARR FARM RD (CONN)	0140/2468	==	
STARR FARM RD (T401)	0140/2197	==	
LOCKE VALLEY RD (T329)	0140/1309	==	
	043384 FT	==	0140/0301 COVERED BRIDGE RD (T358) 043384 FT 1 0 00121 0 01 0318+71 5 0140/0000 LENGTH(AH 3875 BK 3697)
		--	0130/2649 CROMWELL DUBLIN T
MAIN ST (T408)	0130/1945	==	
BANK ST (T411)	0130/0990	==	
	039687 FT	==	0130/0787 NEELYTON RD (SR0641 SEG 0010/0000) 039687 FT 1 0 00121 0 01 0281+74 SHADE VALLEY RD (SR0035 SEG 0010/0000) 5 0130/0000 LENGTH(AH 3697 BK 3192)
TOWN HILL ST (T409)	0130/0000	==	
		==	
1 0 00193 0 00 0364+96 036495 FT			036495 FT
INTERFOREST LUMBER (PRDR)	0120/0000	==	5 0120/0000 LENGTH(AH 3192 BK 3510)
AUXILIARY DR (T413)	0110/2970	==	
MAIN ST			

EXTRACT DATE: 12/28/2024 ROADWAY MANAGEMENT SYSTEM PAGE NUMBER: 81
PRINT DATE: 12/30/2024 SLD COUNTY/SR - ANNUAL PRINT COUNTY: HUNTINGDON

DIR: B TOTAL LEN: 24.223 MI. DIST: 09-5 SR: 522
LEFT MUN: DUBLIN T RIGHT MUN: DUBLIN T

(T408)

0110/1433

==

>-----<

TANNERY RUN
STRUCTURE LENGTH 23 FT
BMSID 31/0522/0110/1281

0110/1281

032985 FT

032985 FT 1 0 00193 0 00 0330+00
S 0110/0000 LENGTH(AH 3510 BK 3566)

==

0100/2953 MILLER RD
(T318)

029419 FT

029419 FT 1 0 00193 0 00 0295+24
S 0100/0000 LENGTH(AH 3566 BK 3421)

==

0090/1746 PLEASANT HILL RD
(T312)

025998 FT

025998 FT 1 0 00193 0 00 0260+65
S 0090/0000 LENGTH(AH 3421 BK 3539)

==

0080/1067 DLG DR
(PRDR)

022459 FT

022459 FT 1 0 00193 0 00 0224+81
S 0080/0000 LENGTH(AH 3539 BK 3464)

EXTRACT DATE: 12/28/2024 ROADWAY MANAGEMENT SYSTEM PAGE NUMBER: 80
PRINT DATE: 12/30/2024 SLD COUNTY/SR - ANNUAL PRINT COUNTY: HUNTINGDON

DIR: B TOTAL LEN: 24.223 MI. DIST: 09-5 SR: 522
LEFT MUN: DUBLIN T RIGHT MUN: DUBLIN T

MILLS HILL RD (T306)	0070/2180	==	
	018995 FT		018995 FT 1 0 00193 0 00 0189+77
PIPER LN (T407)	0060/3427	==	5 0070/0000 LENGTH(AH 3464 BK 3785)
MENTZER LN (T406)	0060/2669	==	
MENTZER RD (T406)	0060/1357	==	
		==	0060/1228 JOHNSON LN (T405)
	015210 FT		015210 FT 1 0 00193 0 00 0152+10
		==	JOHNSON LN (T405)
			5 0060/0000 LENGTH(AH 3785 BK 3652)
	011558 FT		011558 FT 1 0 00193 0 00 0114+93
WILSON LN (T402)	0040/2926	==	5 0050/0000 LENGTH(AH 3652 BK 3423)
WILSON LN (T402)	0040/1586	==	

EXTRACT DATE: 12/28/2024 ROADWAY MANAGEMENT SYSTEM PAGE NUMBER: 79
PRINT DATE: 12/30/2024 SLD COUNTY/SR - ANNUAL PRINT COUNTY: HUNTINGDON

DIR: B TOTAL LEN: 24.223 MI. DIST: 09-5 SR: 522
LEFT MUN: DUBLIN T RIGHT MUN: DUBLIN T

	008135 FT			008135 FT 1 0 00193 0 00 0080+04
				5 0040/0000 LENGTH(AH 3423 BK 3252)
MATHIAS LN (T401)	0030/1410	==		
				TR.N BR AGWK
				STRUCTURE LENGTH 17 FT
				BMSID 31/0522/0030/1258
MATHIAS LN (T401)	0030/0168	==		0030/0191 WATTERS RD
	004883 FT			(T305)
				0030/0063 BMS EN 31/0522/0030/0000
				004883 FT 1 0 00193 0 00 0048+85
				NB.L.AUG.CR.
				BMSBG 31/0522/0030/0000
				5 0030/0000 LENGTH(AH 3252 BK 3002)
1 0 00193 0 00 0018+75 001881 FT				001881 FT
TANNERY RD				
(T304)	0020/0000	==		5 0020/0000 LENGTH(AH 3002 BK 1881)
	000000 FT			
				000000 FT 1 0 00193 0 00 0000+00
				NC CROGHAN PK
				INTER-BK CROGHAN PK
				(SR0522 SEG 0750/1049)
				MFC BEGIN = B
				BK-FULTON (29)
				5 0010/0000 LENGTH(AH 1881 BK 0000)

EXTRACT DATE: 12/28/2024 ROADWAY MANAGEMENT SYSTEM PAGE NUMBER: 78
PRINT DATE: 12/30/2024 SLD COUNTY/SR - ANNUAL PRINT COUNTY: HUNTINGDON

DIR: B TOTAL LEN: 10.691 MI. DIST: 09-5 SR: 475
LEFT MUN: CROMWELL T RIGHT MUN: CROMWELL T

056446 FT	056446 FT HUDSON ST
	0250/2915 (SR0994 SEG 0580/0000)
	0250/2597 (T376) BRODBECK RD
	0250/1113 BRODBECK RD
	(T376)
2 0 31003 0 04 0416+76 053531 FT	053531 FT
JORDAN CEMETERY RD	
(T343) 0250/0000	5 0250/0000 LENGTH(AH 2915 BK 2715)
050816 FT	0240/0439 COMPANY ORCHARD LN
	(PRDR)
	5 050816 FT 2 0 31003 0 04 0389+53
	0240/0000 LENGTH(AH 2715 BK 2420)
048396 FT	048396 FT 2 0 31003 0 04 0365+34

EXTRACT DATE: 12/28/2024 ROADWAY MANAGEMENT SYSTEM PAGE NUMBER: 77
PRINT DATE: 12/30/2024 SLD COUNTY/SR - ANNUAL PRINT COUNTY: HUNTINGDON

DIR: B TOTAL LEN: 10.691 MI. DIST: 09-5 SR: 475
LEFT MUN: CROMWELL T RIGHT MUN: CROMWELL T

2 0 31003 0 04 0343+85 046269 FT
JEFFERSON SCHOOL RD
(T341) 0220/0000

043830 FT

041998 FT

039529 FT

2 0 31003 0 04 0251+50 036994 FT
MATTHEWS BRIDGE RD
(T333) 0180/0000
LC FOR MATTHEWS BR RD
(CONN) 0170/1585

5 0230/0000 LENGTH(AH 2420 BK 2127)

046269 FT

5 0220/0000 LENGTH(AH 2127 BK 2439)

043830 FT 2 0 31003 0 04 0319+85
5 0210/0000 LENGTH(AH 2439 BK 1832)

041998 FT 2 0 31003 0 04 0301+53
5 0200/0000 LENGTH(AH 1832 BK 2469)

039529 FT 2 0 31003 0 04 0276+85
5 0190/0000 LENGTH(AH 2469 BK 2535)
CROMWELL
0180/2441 SPRINGFIELD T

036994 FT

5 0180/0000 LENGTH(AH 2535 BK 1742)

EXTRACT DATE: 12/28/2024 ROADWAY MANAGEMENT SYSTEM PAGE NUMBER: 76
PRINT DATE: 12/30/2024 SLD COUNTY/SR - ANNUAL PRINT COUNTY: HUNTINGDON

DIR: B TOTAL LEN: 10.691 MI. DIST: 09-5 SR: 475
LEFT MUN: SPRINGFIELD T RIGHT MUN: SPRINGFIELD T

035252 FT

035252 FT 2 0 31003 0 04 0234+51
5 0170/0000 LENGTH(AH 1742 BK 2530)

032722 FT

032722 FT 2 0 31003 0 04 0209+21
5 0160/0000 LENGTH(AH 2530 BK 1877)

030845 FT

030845 FT 2 0 31003 0 04 0190+09
5 0150/0000 LENGTH(AH 1877 BK 2533)

MEADOW GAP RD
(SR2004 SEG 0110/1604) 0140/0000

028312 FT

028312 FT 2 0 31003 0 03 0164+47
5 0140/0000 VILLAGE: MEADOW GAP
LENGTH(AH 2533 BK 1285)

027027 FT

027027 FT 2 0 31003 0 03 0151+00
LOCKES VALLEY RD
(T329)
5 0130/0000 LENGTH(AH 1285 BK 2934)

024093 FT

024093 FT 2 0 31003 0 02 0121+66
5 0120/0000 LENGTH(AH 2934 BK 2479)

EXTRACT DATE: 12/28/2024 ROADWAY MANAGEMENT SYSTEM PAGE NUMBER: 75
PRINT DATE: 12/30/2024 SLD COUNTY/SR - ANNUAL PRINT COUNTY: HUNTINGDON

DIR: B TOTAL LEN: 10.691 MI. DIST: 09-5 SR: 475
LEFT MUN: SPRINGFIELD T RIGHT MUN: SPRINGFIELD T

021614 FT

021614 FT 2 0 31003 0 02 0096+53
S 0110/0000 LENGTH(AH 2479 BK 2488)

019126 FT

019126 FT 2 0 31003 0 01 0073+24
S 0100/0000 LENGTH(AH 2488 BK 2578)

016548 FT

016548 FT 2 0 31003 0 01 0047+46
FORT LITTLETON RD
(SR2003 SEG 0040/2418)
S 0090/0000 LENGTH(AH 2578 BK 3181)

2 0 31003 0 00 0009+25 013367 FT
ANDERSON HOLLOW RD
(T310) 0080/0000

013367 FT

0080/0000 LENGTH(AH 3181 BK 0897)
S 0070/0342 BMSSEN 31/0475/0070/0228
2 0 31003 0 00 0002+41
LITTLE AUGHWICK CREEK
BMSBG 31/0475/0070/0228

2 0 31003 0 00 0000+00 012470 FT
ELLIOTS RUN RD
(SR2005 SEG 0010/0000) 0070/0000
012139 FT

0070/0000 LENGTH(AH 0897 BK 0331)
S 012139 FT 2 0 31009 0 02 0233+75
S 0060/0000 LENGTH(AH 0331 BK 1362)

EXTRACT DATE: 12/28/2024 ROADWAY MANAGEMENT SYSTEM PAGE NUMBER: 74
PRINT DATE: 12/30/2024 SLD COUNTY/SR - ANNUAL PRINT COUNTY: HUNTINGDON

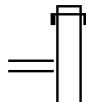
DIR: B TOTAL LEN: 10.691 MI. DIST: 09-5 SR: 475
LEFT MUN: SPRINGFIELD T RIGHT MUN: SPRINGFIELD T

010777 FT		010777 FT	2 0 31076 0 00 0108+00
			VILLAGE: MADDENSVILLE
			RAMSEY RD
			(T308)
		5 0050/0000	LENGTH(AH 1362 BK 3448)
007329 FT		007329 FT	2 0 31076 0 00 0073+78
		5 0040/0000	LENGTH(AH 3448 BK 2370)
		0030/0898	SQUIRREL HILL LN
			(PRDR)
004959 FT		004959 FT	2 0 31076 0 00 0049+75
		5 0030/0000	LENGTH(AH 2370 BK 2539)
2 0 31076 0 00 0024+36	002420 FT	002420 FT	
HAR-DON LN			
(PRDR)	0020/0000	5 0020/0000	LENGTH(AH 2539 BK 2420)
CROMWELL CHURCH RD			
(T307)	0010/1328		
000000 FT		000000 FT	2 0 31076 0 00 0000+00
			NC MA MADDENSVILLE PK
		INTER-BK	NORTH CLEAR RIDGE RD
			(SR0475 SEG 0190/3354)
			MFC BEGIN = D
			BK-FULTON (29)
		5 0010/0000	LENGTH(AH 2420 BK 0000)

EXTRACT DATE: 12/28/2024 ROADWAY MANAGEMENT SYSTEM PAGE NUMBER: 73
PRINT DATE: 12/30/2024 SLD COUNTY/SR - ANNUAL PRINT COUNTY: HUNTINGDON
DIR: B TOTAL LEN: 5.973 MI. DIST: 09-5 SR: 453
LEFT MUN: WARRIORS MARK T RIGHT MUN: WARRIORS MARK T

031538 FT

SILVER BARN RD
(SR1017 SEG 0070/2786) 0110/3414



031538 FT AH-BLAIR (07)
INTER-AHD BIRMINGHAM PK
0110/3705 (SR0453 SEG 0040/0000)

EXTRACT DATE: 12/28/2024 ROADWAY MANAGEMENT SYSTEM PAGE NUMBER: 72
PRINT DATE: 12/30/2024 SLD COUNTY/SR - ANNUAL PRINT COUNTY: HUNTINGDON

DIR: B TOTAL LEN: 5.973 MI. DIST: 09-5 SR: 453
LEFT MUN: WARRIORS MARK T RIGHT MUN: WARRIORS MARK T

IRISH FLATS LN
(T512)

0110/0227
027833 FT

==

0110/2788 HUNDRED SPRINGS RD
(SR4023 SEG 0010/0000)

0110/1710 HUNDRED SPRINGS RD
(T536)

027833 FT 1 0 00055 0 00 0038+29
TYRONE ST
(SR4012 SEG 0010/0000)
5 0110/0000 LENGTH(AH 3705 BK 1538)
WARRIORS MARK
0100/0973 BIRMINGHAM B

026295 FT

026295 FT 1 0 00055 0 00 0054+80
5 0100/0000 LENGTH(AH 1538 BK 3763)
BIRMINGHAM
0090/3521 WARRIORS MARK T

022532 FT

022532 FT 1 0 00055 0 00 0093+51
5 0090/0000 LENGTH(AH 3763 BK 1667)

SHOENBERGER RD
(T519)

0080/0439
020865 FT

==

020865 FT 1 0 00055 0 00 0110+18
HUNTINGDON FURNACE RD
(SR4013 SEG 0010/0000)
5 0080/0000 LENGTH(AH 1667 BK 2957)

LC TO LIME STONE RD







EXTRACT DATE: 12/28/2024 ROADWAY MANAGEMENT SYSTEM PAGE NUMBER: 71
PRINT DATE: 12/30/2024 SLD COUNTY/SR - ANNUAL PRINT COUNTY: HUNTINGDON

DIR: B TOTAL LEN: 5.973 MI. DIST: 09-5 SR: 453
LEFT MUN: WARRIORS MARK T RIGHT MUN: WARRIORS MARK T

(CONN)	0070/1103	==	
LIME STONE RD	0070/0815	==	
(TBC)	017908 FT		017908 FT 1 0 00055 0 00 0139+83 INTER-BK BIRMINGHAM PK (SR0453 SEG 0030/2049)
			BK-BLAIR (07)
	017908 FT		5 0070/0000 LTH AH 002957 BK 005827 017908 FT AH-BLAIR (07)
			7064/0000 LTH AH 005827 BK 001879 INTER-AHD BIRMINGHAM PK (SR0453 SEG 0010/0000)
			0060/1879 MORRIS T
NICHOLS RD	0060/0515	==	
(T601)	016029 FT		016029 FT 1 0 00055 0 00 0162+84 SHOVEL WORKS RD (SR4006 SEG 0010/0000)
ANNIE'S LN	0050/3373	==	5 0060/0000 LENGTH(AH 1879 BK 3826)
(PRDR)			
HILLTOP RD	0050/2130	==	
(PRDR)			
	012203 FT	==	JUDGES LN (PRDR)
MARTIN'S GARDEN CENTER	0040/3280	==	5 0050/0000 LENGTH(AH 3826 BK 3518)
(PRDR)			
GARDEN RD	0040/2035	==	
(PRDR)			
KOOKEN LN	0040/1560	==	
(PRDR)			

EXTRACT DATE: 12/28/2024 ROADWAY MANAGEMENT SYSTEM PAGE NUMBER: 70
PRINT DATE: 12/30/2024 SLD COUNTY/SR - ANNUAL PRINT COUNTY: HUNTINGDON

DIR: B TOTAL LEN: 5.973 MI. DIST: 09-5 SR: 453
LEFT MUN: MORRIS T RIGHT MUN: MORRIS T

008685 FT		008685 FT 1 0 00055 0 01 0316+13
		 0040/0000 LENGTH(AH 3518 BK 3498)
HUNGRY HOLLOW RD		0030/2518 HAWTHORNE RD
(SR4001 SEG 0030/2844) 0030/2434	==	(T512)
005187 FT		SIGN: POLE MOUNTED
		0030/0271 BMSID 31/0453/0030/0271
		005187 FT 1 0 00055 0 01 0352+03
		 0030/0000 LENGTH(AH 3498 BK 1286)
003901 FT	==	FROM 0045/0010 SH
		(CONN)
		0020/0070 1 0 00055 0 01 0366+35
		003901 FT
		SPRUCE CREEK RD
		(SR0045 SEG 0010/0000)
		 0020/0000 LENGTH(AH 1286 BK 3901)
		TO 0045/0010 SH
		0010/3580 (CONN)
000000 FT		000000 FT 1 0 00000 0 00 0000+00
		VILLAGE: WATER STREET
		NC BIRMINGHAM PK
		WILLIAM PENN HW
		(SR0022 SEG 0078/0000)
		INTER-BK SHAFFERSVILLE RD
		(SR4016 SEG 0030/1634)
		MFC BEGIN = C
		 0010/0000 LENGTH(AH 3901 BK 0000)

EXTRACT DATE: 12/28/2024 ROADWAY MANAGEMENT SYSTEM PAGE NUMBER: 69
PRINT DATE: 12/30/2024 SLD COUNTY/SR - ANNUAL PRINT COUNTY: HUNTINGDON
DIR: B TOTAL LEN: .000 MI. DIST: 09-5 SR: 422
LEFT MUN: WARRIORS MARK T RIGHT MUN: WARRIORS MARK T

000000 FT



000000 FT BK-BLAIR (07)
7014/0000 LTH AH 000100 BK 000000

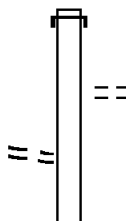
EXTRACT DATE: 12/28/2024 ROADWAY MANAGEMENT SYSTEM PAGE NUMBER: 68
PRINT DATE: 12/30/2024 SLD COUNTY/SR - ANNUAL PRINT COUNTY: HUNTINGDON

DIR: B TOTAL LEN: 6.230 MI. DIST: 09-5 SR: 350
LEFT MUN: WARRIORS MARK T RIGHT MUN: WARRIORS MARK T

MOUNTAIN LAUREL CT
(PRDR)

032895 FT

0110/0285
031342 FT



032895 FT AH-BLAIR (07)
INTER-AHD SEVEN STARS RD
0110/1553 (SR0350 SEG 0010/0000)

0110/0885 LAUREL LN
(PRDR)

031342 FT 1 0 00524 0 00 0020+02
0110/0000 LENGTH(AH 1553 BK 2798)

EXTRACT DATE: 12/28/2024 ROADWAY MANAGEMENT SYSTEM PAGE NUMBER: 67
PRINT DATE: 12/30/2024 SLD COUNTY/SR - ANNUAL PRINT COUNTY: HUNTINGDON

DIR: B TOTAL LEN: 6.230 MI. DIST: 09-5 SR: 350
LEFT MUN: WARRIORS MARK T RIGHT MUN: WARRIORS MARK T

028544 FT

0100/0014 BMS EN 31/0350/0100/0000
028544 FT 1 0 00524 0 00 0048+43
WAR.MRK.RUN
BMSBG 31/0350/0100/0000
5 0100/0000 LENGTH(AH 2798 BK 2451)
RIDGE RD
0090/2241 (SR4025 SEG 0100/0000)

026093 FT

0090/0219 BMS EN 31/0350/0090/0195
1 0 00524 0 00 0070+98
TRIB WARRIORS MARK RUN
0090/0195 BMSBG 31/0350/0090/0195
0090/0027 BMS EN 31/0350/0090/0000
026093 FT 1 0 00524 0 00 0073+06
VILLAGE: SPRING MOUNT
TR WARRIORS MARK RUN
BMSBG 31/0350/0090/0000
5 0090/0000 LENGTH(AH 2451 BK 3219)

022874 FT

PENNINGTON RD
(SR0550 SEG 0110/0000) 0080/0000

022874 FT 1 0 00524 0 00 0105+05
VILLAGE: WARRIORS MARK
CENTER LINE RD
(SR0550 SEG 0110/0000)
5 0080/0000 LENGTH(AH 3219 BK 3566)

0070/2279 STATION RD
(T603)

EXTRACT DATE: 12/28/2024 ROADWAY MANAGEMENT SYSTEM PAGE NUMBER: 66
PRINT DATE: 12/30/2024 SLD COUNTY/SR - ANNUAL PRINT COUNTY: HUNTINGDON

DIR: B TOTAL LEN: 6.230 MI. DIST: 09-5 SR: 350
LEFT MUN: WARRIORS MARK T RIGHT MUN: WARRIORS MARK T

HARSHBERGER LN
(PRDR)

0070/1188 ==

0070/0158 BMS EN 31/0350/0070/0108
1 0 00056 0 02 0318+26

019308 FT

0070/0108 WAR.MARK RUN
019308 FT BMSBG 31/0350/0070/0108
1 0 00056 0 02 0319+45

BURKET RD
(T541)

0060/3868 ==

5 0070/0000 (T602) LENGTH(AH 3566 BK 3888)

BICKLE RD
(TWP)

0060/1769 ==

BICKLE RD
(TWP)

0060/0899 ==

015420 FT

0060/0042 BMS EN 31/0350/0060/0000
015420 FT 1 0 00056 0 02 0358+36

5 0060/0000 WRRS.MK.RUN
BMSBG 31/0350/0060/0000
LENGTH(AH 3888 BK 3938)

COX RD
(T541)

0050/0367 ==
011482 FT

0050/1275 WARRIORS MARK
FRANKLIN T

5 011482 FT 1 0 00056 0 02 0397+35
0050/0000 LENGTH(AH 3938 BK 3714)

COX RD
(T541)

0040/2643 ==

DIR: B TOTAL LEN: 6.230 MI.
LEFT MUN: FRANKLIN T

DIST: 09-5 SR: 350
RIGHT MUN: FRANKLIN T

007768 FT

007768 FT 1 0 00056 0 02 0434+81
0040/0000 LENGTH(AH 3714 BK 3548)

004220 FT

004220 FT 1 0 00056 0 02 0470+19
0030/0000 LENGTH(AH 3548 BK 3101)

001119 FT

001119 FT 1 0 00056 0 02 0500+91
0020/0000 LENGTH(AH 3101 BK 1119)

TO 0045/0160 SH
(CONN)

0010/0092

000000 FT

```

0010/0086 FROM 0045/0170 SH
000000 FT 1 0 00056 0 02 0512+47
          VILLAGE: SEVEN STARS
          NC WA RRIORS MARK PATH RD
          SPRUCE CREEK RD
          (SRO045 SEG 0170/0000)
          MFC BEGIN = D
5 0010/0000 LENGTH(AH 1119 BK 0000)

```

EXTRACT DATE: 12/28/2024 ROADWAY MANAGEMENT SYSTEM PAGE NUMBER: 64
PRINT DATE: 12/30/2024 SLD COUNTY/SR - ANNUAL PRINT COUNTY: HUNTINGDON

DIR: B TOTAL LEN: 24.546 MI. DIST: 09-5 SR: 305
LEFT MUN: JACKSON T RIGHT MUN: JACKSON T

129605 FT

129605 FT AH-MIFFLIN (44)
INTER-AHD GREENWOOD RD
0600/1652 (SR0305 SEG 0010/0000)
0600/1428 MOUNTAIN TOP RD
(PRDR)

127953 FT

127953 FT 1 0 00261 0 02 1204+99
S 0600/0000 LENGTH(AH 1652 BK 2485)

125468 FT

125468 FT 1 0 00261 0 02 1180+14
S 0590/0000 LENGTH(AH 2485 BK 2158)

123310 FT

123310 FT 1 0 00261 0 02 1158+29
S 0580/0000 LENGTH(AH 2158 BK 3116)

BARRVILLE RD
(FRST)

0570/1780

==

EXTRACT DATE: 12/28/2024 ROADWAY MANAGEMENT SYSTEM PAGE NUMBER: 63
PRINT DATE: 12/30/2024 SLD COUNTY/SR - ANNUAL PRINT COUNTY: HUNTINGDON

DIR: B TOTAL LEN: 24.546 MI. DIST: 09-5 SR: 305
LEFT MUN: JACKSON T RIGHT MUN: JACKSON T

RAG HOLLOW RD
(FRST)

0570/0370
120194 FT

==

120194 FT 1 0 00261 0 02 1126+65
TR STANDING STONE CREEK
STRUCTURE LENGTH 15 FT
BMSID 31/0305/0570/0000
LENGTH(AH 3116 BK 2905)

BROAD MOUNTAIN RD
(T531)

0560/1709

==

117289 FT

< >

0560/0028 BMSID 31/0305/0560/0000
117289 FT 1 0 00261 0 02 1097+65
VILLAGE: GREENWOOD FURN
E. BR. STANDING STONE CR.
BMSBG 31/0305/0560/0000
LENGTH(AH 2905 BK 3313)

< >

0560/0000

113976 FT

113976 FT 1 0 00261 0 02 1064+51
0550/0000 LENGTH(AH 3313 BK 2500)

111476 FT

111476 FT 1 0 00261 0 02 1039+65
0540/0000 LENGTH(AH 2500 BK 2479)

108997 FT

108997 FT 1 0 00261 0 02 1014+60

DIR: B TOTAL LEN: 24.546 MI. DIST: 09-5 SR: 305
LEFT MUN: JACKSON T RIGHT MUN: JACKSON T

DIR: B TOTAL LEN: 24.546 MI. DIST: 09-5 SR: 305
LEFT MUN: JACKSON T RIGHT MUN: JACKSON T

EXTRACT DATE: 12/28/2024 ROADWAY MANAGEMENT SYSTEM PAGE NUMBER: 60
PRINT DATE: 12/30/2024 SLD COUNTY/SR - ANNUAL PRINT COUNTY: HUNTINGDON

DIR: B TOTAL LEN: 24.546 MI.
LEFT MUN: JACKSON T

DIST: 09-5 SR: 305
RIGHT MUN: JACKSON T

GUYER RD
(T533)

0430/0530

085040 FT

082554 FT

079643 FT

077209 FT

076237 FT

0430/0814 BMS EN 31/0305/0430/0787
1 0 00352 0 00 0832+28
HEROD RUN
0430/0787 BMSBG 31/0305/0430/0787
YODER RD
0430/0720 (T532)

JACKSON
0430/0051 BARREE T
085040 FT 1 0 00352 0 00 0824+53
5 0430/0000 LENGTH(AH 2667 BK 2486)

082554 FT 1 0 00352 0 00 0800+28
5 0420/0000 LENGTH(AH 2486 BK 2911)

0410/0387 BMS EN 31/0305/0410/0380
0 0 00000 0 00 0000+00
TRIB OAK RUN
0410/0380 BMSBG 31/0305/0410/0380
079643 FT 1 0 00352 0 00 0771+06
5 0410/0000 LENGTH(AH 2911 BK 2434)

077209 FT 1 0 00352 0 00 0746+17
5 0400/0000 LENGTH(AH 2434 BK 0972)

076237 FT 1 0 00352 0 00 0736+73
WESLEY CHAPEL RD
(SR1015 SEG 0070/2048)
5 0390/0000 LENGTH(AH 0972 BK 2589)
FOR SR 0305 AND 1015

EXTRACT DATE: 12/28/2024 ROADWAY MANAGEMENT SYSTEM PAGE NUMBER: 59
PRINT DATE: 12/30/2024 SLD COUNTY/SR - ANNUAL PRINT COUNTY: HUNTINGDON

DIR: B TOTAL LEN: 24.546 MI. DIST: 09-5 SR: 305
LEFT MUN: BARREE T RIGHT MUN: BARREE T

0380/2113 (CONN)

073648 FT

0380/0012 BMS EN 31/0305/0380/0000
073648 FT 1 0 00352 0 00 0710+87
OAK RUN
BMSBG 31/0305/0380/0000
5 0380/0000 LENGTH(AH 2589 BK 2219)

071429 FT

071429 FT 1 0 00352 0 00 0688+95
5 0370/0000 LENGTH(AH 2219 BK 2431)

MANOR HILL RD
(T496)

0360/0055
068998 FT

==

068998 FT 1 0 00352 0 00 0665+27
FRANKS RD
(T513)
5 0360/0000 LENGTH(AH 2431 BK 1105)

067893 FT

0350/0449 EWING RD
0350/0012 (SR1013 SEG 0120/2143)
067893 FT BMS EN 31/0305/0350/0000
1 0 00352 0 00 0654+29
VILLAGE: MANOR HILL
TRIB HENRYS RUN
BMSBG 31/0305/0350/0000
5 0350/0000 LENGTH(AH 1105 BK 2549)

065344 FT

065344 FT 1 0 00352 0 00 0628+82
5 0340/0000 LENGTH(AH 2549 BK 1939)

EXTRACT DATE: 12/28/2024 ROADWAY MANAGEMENT SYSTEM PAGE NUMBER: 58
PRINT DATE: 12/30/2024 SLD COUNTY/SR - ANNUAL PRINT COUNTY: HUNTINGDON

DIR: B TOTAL LEN: 24.546 MI. DIST: 09-5 SR: 305
LEFT MUN: BARREE T RIGHT MUN: BARREE T

063405 FT		063405 FT 1 0 00352 0 00 0609+43 5 0330/0000 LENGTH(AH 1939 BK 2034)
1 0 00352 0 00 0589+76 061371 FT WINCHESTER RD (T539)	0320/0000	061371 FT 5 0320/0000 LENGTH(AH 2034 BK 1547) 0310/0978 BMSBN 31/0305/0310/0907 1 0 00352 0 00 0583+32 SHAVERS CREEK
HUTCHISON RD (T524)	0310/0679	0310/0907 BMSBG 31/0305/0310/0907
059824 FT		0310/0012 BMSBN 31/0305/0310/0000 059824 FT 1 0 00352 0 00 0574+36 TRIB HENRYS RUN BMSBG 31/0305/0310/0000 5 0310/0000 LENGTH(AH 1547 BK 1943)
057881 FT		0300/0020 BMSBN 31/0305/0300/0000 057881 FT 1 0 00352 0 00 0554+84 PHRANTONS RUN BMSBG 31/0305/0300/0000 BARREE WEST T 5 0300/0000 LENGTH(AH 1943 BK 1543)
056338 FT		LC TO HARPER HILL RD (CONN) 0290/0332 1 0 00352 0 00 0540+29 056338 FT HARPER HILL RD (T518) 5 0290/0000 LENGTH(AH 1543 BK 2864)

EXTRACT DATE: 12/28/2024 ROADWAY MANAGEMENT SYSTEM PAGE NUMBER: 57
PRINT DATE: 12/30/2024 SLD COUNTY/SR - ANNUAL PRINT COUNTY: HUNTINGDON

DIR: B TOTAL LEN: 24.546 MI. DIST: 09-5 SR: 305
LEFT MUN: WEST T RIGHT MUN: WEST T

CHARTER OAK RD
(SR1029 SEG 0010/0000) 0280/1124
PLAYHOUSE RD 0280/0867
(T519)

053474 FT

CHESNEY RD
(T522) 0270/0992

052004 FT

1 0 00352 0 00 0453+39 047689 FT
GLOBE RUN RD 0250/0000
(T520)

046383 FT

0280/0020 BMS EN 31/0305/0280/0000
053474 FT 1 0 00352 0 00 0511+65
VILLAGE: MOORESVILLE
NC GR GREENWOOD RD
GARNERS RUN
BMSBG 31/0305/0280/0000
0280/0000 LENGTH(AH 2864 BK 1470)

0270/0014 BMS EN 31/0305/0270/0000
052004 FT 1 0 00352 0 00 0497+11
VILLAGE: NEFF MILLS
TRIB GARNER RUN
BMSBG 31/0305/0270/0000
0270/0000 LENGTH(AH 1470 BK 1644)
0260/1202 BMS EN 31/0305/0260/1192
1 0 00352 0 00 0492+39
TRIB GARNER RUN
0260/1192 BMSBG 31/0305/0260/1192

050360 FT 1 0 00352 0 00 0480+46
0260/0000 LENGTH(AH 1644 BK 2671)

047689 FT
0250/0000 LENGTH(AH 2671 BK 1306)
0240/0999 BMS EN 31/0305/0240/0946
1 0 00352 0 00 0451+24
GLOBE RUN
0240/0946 BMSBG 31/0305/0240/0946

046383 FT 1 0 00352 0 00 0440+60
VILLAGE: COTTAGE

DIR: B TOTAL LEN: 24.546 MI. DIST: 09-5 SR: 305
LEFT MUN: WEST T RIGHT MUN: WEST T

EXTRACT DATE: 12/28/2024 ROADWAY MANAGEMENT SYSTEM PAGE NUMBER: 55
PRINT DATE: 12/30/2024 SLD COUNTY/SR - ANNUAL PRINT COUNTY: HUNTINGDON

DIR: B TOTAL LEN: 24.546 MI. DIST: 09-5 SR: 305
LEFT MUN: WEST T RIGHT MUN: WEST T

036629 FT

036629 FT 1 0 00352 0 00 0343+11
S 0190/0000 LENGTH(AH 1388 BK 1637)

034992 FT

034992 FT 1 0 00352 0 00 0326+74
S 0180/0000 LENGTH(AH 1637 BK 2143)

032849 FT

032849 FT 1 0 00352 0 00 0305+49
S 0170/0000 LENGTH(AH 2143 BK 1985)

030864 FT

030864 FT 1 0 00352 0 00 0285+34
S 0160/0000 LENGTH(AH 1985 BK 3153)

MILL RD
(T505)

0150/0512
027711 FT

==

027711 FT 1 0 00352 0 00 0253+08
VILLAGE: RIBOT
CHILCOTE HOLLOW RD
(SR1006 SEG 0010/0000)
S 0150/0000 LENGTH(AH 3153 BK 2041)

025670 FT

025670 FT 1 0 00352 0 00 0231+53
S 0140/0000 LENGTH(AH 2041 BK 1934)

023736 FT

023736 FT 1 0 00352 0 00 0211+03

EXTRACT DATE: 12/28/2024 ROADWAY MANAGEMENT SYSTEM PAGE NUMBER: 54
PRINT DATE: 12/30/2024 SLD COUNTY/SR - ANNUAL PRINT COUNTY: HUNTINGDON

DIR: B TOTAL LEN: 24.546 MI. DIST: 09-5 SR: 305
LEFT MUN: LOGAN T RIGHT MUN: LOGAN T

1 0 00352 0 00 0198+03 022495 FT
DIAMOND VALLEY RD
(SR4009 SEG 0010/0000) 0120/0000

WASHINGTON ST
(BORO) 0110/1005

SHAVER ST
(BORO) 0110/0528
019866 FT

WASHINGTON ST
(BORO) 0100/0426
LONG ST
(BORO) 0100/0249

018086 FT

5 0130/0000 LENGTH(AH 1934 BK 1241)

022495 FT

5 0120/0000 LENGTH(AH 1241 BK 2629)

0110/1532 JUNIATA VILLAGE RD
(TWP)
NC SHAVERS CREEK RD
LOGAN

0110/1342 PETERSBURG B

0110/0764 TECHNITROL RD
(PRDR)
GATE ST
(BORO)

019866 FT 1 0 00352 0 00 0171+34
SAINT PETERS ST
(BORO)








5 0110/0000 LENGTH(AH 2629 BK 1780)
TOWER ST
(BORO)

PETERSBURG PK
(SR4007 SEG 0140/3753)
NC KING ST
KING ST
0100/0629 (BORO)

NC DIAMOND ST
PETERSBURG
0100/0147 LOGAN T
0100/0144 BMSBN 31/0305/0100/0000
018086 FT 1 0 00352 0 00 0154+94
SHAVERS CREEK
BMSBG 31/0305/0100/0000
5 0100/0000 LENGTH(AH 1780 BK 1978)

EXTRACT DATE: 12/28/2024 ROADWAY MANAGEMENT SYSTEM PAGE NUMBER: 53
PRINT DATE: 12/30/2024 SLD COUNTY/SR - ANNUAL PRINT COUNTY: HUNTINGDON

DIR: B TOTAL LEN: 24.546 MI. DIST: 09-5 SR: 305
LEFT MUN: LOGAN T RIGHT MUN: LOGAN T

	016108 FT		016108 FT 1 0 00352 0 00 0135+30
			5 0090/0000 LENGTH(AH 1978 BK 2351)
MOUNTAIN RD (SR4004 SEG 0120/2476)	0080/0173 013757 FT		0080/0060 BMS EN 31/0305/0080/0000 013757 FT 1 0 00352 0 00 0112+53
			5 0080/0000 NORFOLK SOUTHERN RAIL RR BMSBG 31/0305/0080/0000 LENGTH(AH 2351 BK 1842)
			0070/1370 TR. JUN. RIV. STRUCTURE LENGTH 9 FT BMSID 31/0305/0070/1370
	011915 FT		0070/0294 BMS EN 31/0305/0070/0000 011915 FT 1 0 00352 0 00 0095+58
			5 0070/0000 L. JUNIATA R. BMSBG 31/0305/0070/0000 LOGAN PORTER T LENGTH(AH 1842 BK 2178)
ALLISON RD (T480)	0060/1989		0060/1989 RIVER RD (T618)
			0060/0865 SCHOOL LN (T612)
	009737 FT		009737 FT 1 0 00352 0 00 0070+07
			5 0060/0000 LENGTH(AH 2178 BK 2071)
	007666 FT		007666 FT 1 0 00352 0 00 0049+36
			5 0050/0000 LENGTH(AH 2071 BK 1942)
	005724 FT		005724 FT 1 0 00352 0 00 0029+89

EXTRACT DATE: 12/28/2024 ROADWAY MANAGEMENT SYSTEM PAGE NUMBER: 52
PRINT DATE: 12/30/2024 SLD COUNTY/SR - ANNUAL PRINT COUNTY: HUNTINGDON

DIR: B TOTAL LEN: 24.546 MI. DIST: 09-5 SR: 305
LEFT MUN: PORTER T RIGHT MUN: PORTER T

SHELTON AV
(T493)

0030/0443
003830 FT

HIGH ST
(BORO)

1 0 00352 0 00 0000+00 0020/0526
002695 FT

SECOND ST
(BORO)

MAIN ST
(SR4004 SEG 0010/0000) 0020/0000

JUNIATA ST
(T489)

0010/2154

DELMAR ST
(T487)

0010/1876

CLINTON ST
(T486)

0010/1515

SR 4018 SH
(SR4018 SEG 0010/0325)

0010/0329

2 0 31051 0 00 0000+00 000000 FT

WILLIAM PENN HW

(SR0022 SEG 0120/0426) 0010/0000

0040/0000 LENGTH(AH 1942 BK 1894)

003830 FT 1 0 00352 0 00 0011+35

ALEXANDRIA PK
(SR4005 SEG 0150/2458)

NC SR 0305 SH
0030/0000 LENGTH(AH 1894 BK 1135)

DERRY RUN
STRUCTURE LENGTH 10 FT

0020/0919 BMSID 31/0305/0020/0919

PORTER
ALEXANDRIA B

0020/0777

002695 FT

NC MAIN ST
0020/0000 LENGTH(AH 1135 BK 2695)

0010/2489 BMSID 31/0305/0010/2230
ALEXANDRIA

0010/2480 PORTER T
0 0 00000 0 00 0000+00

FB JUN RIV
0010/2230 BMSBG 31/0305/0010/2230

0010/2100 GRANGE HALL RD
(T564)

0010/0404 BMSID 31/0305/0010/0384
2 0 31051 0 00 0003+76

TR JUN RIV
0010/0384 BMSBG 31/0305/0010/0384

NC BRIDGE ST
WILLIAM PENN HW
000000 FT (SR0022 SEG 0120/0426)

MFC BEGIN = D
0010/0000 LENGTH(AH 2695 BK 0000)

EXTRACT DATE: 12/28/2024 ROADWAY MANAGEMENT SYSTEM PAGE NUMBER: 51
PRINT DATE: 12/30/2024 SLD COUNTY/SR - ANNUAL PRINT COUNTY: HUNTINGDON
DIR: B TOTAL LEN: 4.153 MI. DIST: 09-5 SR: 103
LEFT MUN: SHIRLEY T RIGHT MUN: SHIRLEY T

021926 FT

021926 FT AH-MIFFLIN (44)
INTER-AHD BLIND CAMP RD
0120/1557 (SR0103 SEG 0010/0000)

020369 FT

020369 FT 2 0 31035 0 02 0170+00

EXTRACT DATE: 12/28/2024 ROADWAY MANAGEMENT SYSTEM PAGE NUMBER: 50
PRINT DATE: 12/30/2024 SLD COUNTY/SR - ANNUAL PRINT COUNTY: HUNTINGDON

DIR: B TOTAL LEN: 4.153 MI. DIST: 09-5 SR: 103
LEFT MUN: SHIRLEY T RIGHT MUN: SHIRLEY T

018089 FT

5 0120/0000 LENGTH(AH 1557 BK 2280)

018089 FT 2 0 31035 0 01 0146+96
GERMANY VALLEY RD

5 0110/0000 (SR2019 SEG 0090/2505)
LENGTH(AH 2280 BK 2669)

0100/2622 LICKING CR
STRUCTURE LENGTH 36 FT
BMSID 31/0103/0100/2622

015420 FT

5 015420 FT 2 0 31035 0 01 0120+24
0100/0000 LENGTH(AH 2669 BK 2759)

012661 FT

0090/0180 BILGER RD
(T410)
0090/0127 BMSEN 31/0103/0090/0000
012661 FT 2 0 31035 0 01 0092+17

5 0090/0000 AUGHWICK CRK
BMSBG 31/0103/0090/0000
LENGTH(AH 2759 BK 1693)

010968 FT

5 010968 FT 2 0 31035 0 01 0075+74
0080/0000 LENGTH(AH 1693 BK 2541)

EXTRACT DATE: 12/28/2024 ROADWAY MANAGEMENT SYSTEM PAGE NUMBER: 49
PRINT DATE: 12/30/2024 SLD COUNTY/SR - ANNUAL PRINT COUNTY: HUNTINGDON

DIR: B TOTAL LEN: 4.153 MI.
LEFT MUN: SHIRLEY T

DIST: 09-5 SR: 103
RIGHT MUN: SHIRLEY T

008427 FT

008427 FT 2 0 31035 0 01 0049+99
S 0070/0000 LENGTH(AH 2541 BK 1573)

006854 FT

006854 FT 2 0 31035 0 01 0034+26
S 0060/0000 LENGTH(AH 1573 BK 1438)

005416 FT

005416 FT 2 0 31035 0 00 0019+72
S 0050/0000 LENGTH(AH 1438 BK 1928)
ARROWHEAD WY
0040/1854 (T554)

003488 FT

003488 FT 2 0 31035 0 00 0000+00
S 0040/0000 LENGTH(AH 1928 BK 1531)

001957 FT

0030/0019 BMSBN 31/0103/0030/0000
001957 FT BRIDGE POSTED (TONS)
2 0 31035 1 00 0007+13
SGL 30 COMB 38
BARNES RUN

001600 FT

S 0030/0000 BMSBG 31/0103/0030/0000
001600 FT LENGTH(AH 1531 BK 0357)
2 0 31035 1 00 0003+60
EXTRACT RD
S 0020/0000 (SR2028 SEG 0010/0348)
LENGTH(AH 0357 BK 1600)

000000 FT

0010/0038 (AAR 003210*)#TRKS 01
000000 FT 2 0 31100 0 00 0016+09
NC BEACON LODGE RD
CROGHAN PK
INTER-BK (SR0522 SEG 0410/0000)
MILLERS ST
(T547)
MFC BEGIN = D
S 0010/0000 LENGTH(AH 1600 BK 0000)

EXTRACT DATE: 12/28/2024 ROADWAY MANAGEMENT SYSTEM PAGE NUMBER: 48
PRINT DATE: 12/30/2024 SLD COUNTY/SR - ANNUAL PRINT COUNTY: HUNTINGDON
DIR: B TOTAL LEN: 13.709 MI. DIST: 09-5 SR: 45
LEFT MUN: FRANKLIN T RIGHT MUN: FRANKLIN T

072386 FT

072386 FT AH-CENTRE (14)
INTER-AHD PINE GROVE RD
0260/2414 (SR0045 SEG 0010/0000)

1 0 00056 0 02 0802+22 069972 FT
WHITEHALL RD
(SR4010 SEG 0010/0000) 0260/0000

069972 FT
5 0260/0000 LENGTH(AH 2414 BK 2355)

EXTRACT DATE: 12/28/2024 ROADWAY MANAGEMENT SYSTEM PAGE NUMBER: 47
PRINT DATE: 12/30/2024 SLD COUNTY/SR - ANNUAL PRINT COUNTY: HUNTINGDON

DIR: B TOTAL LEN: 13.709 MI. DIST: 09-5 SR: 45
LEFT MUN: FRANKLIN T RIGHT MUN: FRANKLIN T

MARENGO RD
(SR4031 SEG 0010/0000) 0250/1353

067617 FT

067617 FT 1 0 00056 0 02 0779+33
S 0250/0000 LENGTH(AH 2355 BK 3262)

064355 FT

064355 FT 1 0 00056 0 02 0745+87
S 0240/0000 LENGTH(AH 3262 BK 3420)

FOWLER RUN LN
(TWP)

0230/1041

FOWLER RUN
STRUCTURE LENGTH 25 FT
0230/1332 BMSID 31/0045/0230/1332

1 0 00056 0 02 0711+22 060935 FT
GRAYSVILLE MILL RD
(T548) 0230/0000

060935 FT

S 0230/0000 LENGTH(AH 3420 BK 3771)

GRAYSVILLE CEMETERY RD
(T549) 0220/3040

0220/2590 BMSID 31/0045/0220/2502
1 0 00056 0 02 0698+92
SPRUCE CREEK
0220/2502 BMSBG 31/0045/0220/2502

057164 FT

057164 FT 1 0 00056 0 02 0673+87
RELIEF W/W
STRUCTURE LENGTH 18 FT

DIR: B TOTAL LEN: 13.709 MI.
LEFT MUN: FRANKLIN T

DIST: 09-5 SR: 45
RIGHT MUN: FRANKLIN T

054295 FT

050734 FT

048341 FT

1 0 0056 0 02 0549+27 044710 FT
WILLOW OAK RD
(PRDR) 0180/0000



0220/0000
BMSID 31/0045/0220/0000
LENGTH(AH 3771 BK 2869)

== 0210/1465 SQUIRREL HILL LN
(PRDR)

054295 FT 1 0 00056 0 02 0645+18
0210/0000 LENGTH(AH 2869 BK 3561)

== 0200/2437 EVERGREEN LN
(PRDR)

050734 FT 1 0 00056 0 02 0610+14
0200/0000 LENGTH(AH 3561 BK 2393)

048341 FT 1 0 00056 0 02 0586+21
0190/0000 LENGTH(AH 2393 BK 3631)

0180/1986 BMS EN 31/0045/0180/1971
1 0 00056 0 02 0568+99
BR. SPRUCE CR

0180/1971 BMSBG 31/0045/0180/1971

044710 FT OVERLOOK LN
(PRDR)
0180/0000 LENGTH(AH 3631 BK 3694)

EXTRACT DATE: 12/28/2024 ROADWAY MANAGEMENT SYSTEM PAGE NUMBER: 45
PRINT DATE: 12/30/2024 SLD COUNTY/SR - ANNUAL PRINT COUNTY: HUNTINGDON

DIR: B TOTAL LEN: 13.709 MI. DIST: 09-5 SR: 45
LEFT MUN: FRANKLIN T RIGHT MUN: FRANKLIN T

TO 0350/0010 SH
(CONN)

WARRIORS MARK PATH RD
(SR0350 SEG 0010/0000)
FROM 0350/0010 SH
(CONN)

0170/0161
041016 FT
0170/0000
0160/2547

==

==

==

==

041016 FT 1 0 00056 0 02 0512+47
VILLAGE: SEVEN STARS
0170/0000 LENGTH(AH 3694 BK 2651)

BR. SPRUCE CR
STRUCTURE LENGTH 8 FT
0160/2362 BMSID 31/0045/0160/2362

038365 FT

038365 FT 1 0 00346 0 03 0385+20
0160/0000 LENGTH(AH 2651 BK 2075)

036290 FT

036290 FT 1 0 00346 0 03 0364+00
0150/0000 LENGTH(AH 2075 BK 2537)
HAMILTON GAP LN
0140/2251 (PRDR)

WHITE BIRCH LN
(PRDR)

0140/1963

==

FRANKLINVILLE CEMETERY
(TS33)

033753 FT
0130/3212

==

033753 FT 1 0 00346 0 03 0339+56
0140/0000 LENGTH(AH 2537 BK 3228)

EXTRACT DATE: 12/28/2024 ROADWAY MANAGEMENT SYSTEM PAGE NUMBER: 44
PRINT DATE: 12/30/2024 SLD COUNTY/SR - ANNUAL PRINT COUNTY: HUNTINGDON

DIR: B TOTAL LEN: 13.709 MI. DIST: 09-5 SR: 45
LEFT MUN: FRANKLIN T RIGHT MUN: FRANKLIN T

HUNTINGDON FURNACE RD
(SR4015 SEG 0010/0000) 030525 FT
0130/0000

027243 FT

025056 FT

021625 FT

0130/0188 SHADOW LN
0130/0139 (PRDR)
BMSSEN 31/0045/0130/0046
1 0 00346 0 03 0307+44
WARRIORS MARK RUN
BMSBG 31/0045/0130/0046
1 0 00346 0 03 0306+80
VILLAGE: FRANKLINVILLE
5 0130/0000 LENGTH(AH 3228 BK 3282)

027243 FT 1 0 00346 0 03 0274+30
5 0120/0000 LENGTH(AH 3282 BK 2187)

0110/0525 SMILEY LN
025056 FT (PRDR)
1 0 00346 0 03 0253+27
FRANKLIN
5 0110/0000 SPRUCE CREEK T
LENGTH(AH 2187 BK 3431)

021625 FT 1 0 00346 0 03 0218+92
CREEK SIDE LN
(T602)
5 0100/0000 LENGTH(AH 3431 BK 2703)

EXTRACT DATE: 12/28/2024 ROADWAY MANAGEMENT SYSTEM PAGE NUMBER: 43
PRINT DATE: 12/30/2024 SLD COUNTY/SR - ANNUAL PRINT COUNTY: HUNTINGDON

DIR: B TOTAL LEN: 13.709 MI. DIST: 09-5 SR: 45
LEFT MUN: SPRUCE CREEK T RIGHT MUN: SPRUCE CREEK T

1 0 00346 0 03 0191+00 018922 FT
TURNPIKE RD
(T512) 0090/0000

15496 FT
ISETT RD
(T603) 0070/0796

EDEN HILL RD
(SR4017 SEG 0010/0000) 0070/0167
014256 FT

1 0 00346 0 02 0128+58 012610 FT
UNION FURNACE RD
(SR4006 SEG 0050/0926) 0060/0000

0090/0073 BMSSEN 31/0045/0090/0041
1 0 00346 0 03 0191+33
BR. SPRUCE CR
0090/0041 BMSBG 31/0045/0090/0041
018922 FT

0090/0000 LENGTH(AH 2703 BK 3426)

0080/1676 TROUT RUN LN
(T515)

15496 FT 1 0 00346 0 03 0156+74
0080/0000 LENGTH(AH 3426 BK 1240)

0070/0296 RIVERSIDE DR
(T513)

0070/0127 BMSSEN 31/0045/0070/0000
014256 FT 1 0 00346 0 02 0144+20
VILLAGE: SPRUCE CREEK
L. JUNIATA R.
BMSBG 31/0045/0070/0000
0070/0000 LENGTH(AH 1240 BK 1646)

012610 FT
0060/0000 LENGTH(AH 1646 BK 2066)
0050/1901 CONSOLIDATED RAIL CORP
OVERPASS IS RR X-ING

EXTRACT DATE: 12/28/2024 ROADWAY MANAGEMENT SYSTEM PAGE NUMBER: 42
PRINT DATE: 12/30/2024 SLD COUNTY/SR - ANNUAL PRINT COUNTY: HUNTINGDON

DIR: B TOTAL LEN: 13.709 MI. DIST: 09-5 SR: 45
LEFT MUN: SPRUCE CREEK T RIGHT MUN: SPRUCE CREEK T

010544 FT

010544 FT 1 0 00346 0 01 0107+00
S 0050/0000 LENGTH(AH 2066 BK 3528)

007016 FT

007016 FT 1 0 00346 0 01 0071+00
S 0040/0000 LENGTH(AH 3528 BK 2751)

004265 FT

0030/0085 SPRUCE CREEK
004265 FT MORRIS T 1 0 00346 0 01 0043+05
S 0030/0000 LENGTH(AH 2751 BK 1776)

002489 FT

002489 FT 1 0 00346 0 01 0025+29
S 0020/0000 LENGTH(AH 1776 BK 2489)

UNKNOWN RD
(PRDR)

0010/1885

==

TO 0453/0020 SH
(CONN)

0010/0110
000000 FT

==
==

0010/0230 FROM 0453/0010 SH
(CONN)

000000 FT 1 0 00346 0 00 0000+00
NC SP SPRUCE CREEK RD
BIRMINGHAM PK
(SRO453 SEG 0020/0000)
MFC BEGIN = C

S 0010/0000 LENGTH(AH 2489 BK 0000)

EXTRACT DATE: 12/28/2024 ROADWAY MANAGEMENT SYSTEM PAGE NUMBER: 41
PRINT DATE: 12/30/2024 SLD COUNTY/SR - ANNUAL PRINT COUNTY: HUNTINGDON

DIR: B TOTAL LEN: 12.835 MI. DIST: 09-5 SR: 35
LEFT MUN: TELL T RIGHT MUN: TELL T

067771 FT

067771 FT AH-JUNIATA (34)
INTER-AHD SR 0035 SH
0280/3643 (SR0035 SEG 0010/0000)
TB GEORGE CR
STRUCTURE LENGTH 8 FT
0280/3311 BMSID 31/0035/0280/3311

MEFFORD RD
(T405)

0280/1364

1 0 00193 0 02 1057+93 064128 FT
MEFFORD RD
(T405)

0280/0000

064128 FT
5 0280/0000 LENGTH(AH 3643 BK 3433)

060695 FT

060695 FT 1 0 00193 0 02 1023+36
ALLISON RD
(SR2010 SEG 0010/0000)
5 0270/0000 LENGTH(AH 3433 BK 3017)

EXTRACT DATE: 12/28/2024 ROADWAY MANAGEMENT SYSTEM PAGE NUMBER: 40
PRINT DATE: 12/30/2024 SLD COUNTY/SR - ANNUAL PRINT COUNTY: HUNTINGDON

DIR: B TOTAL LEN: 12.835 MI. DIST: 09-5 SR: 35
LEFT MUN: TELL T RIGHT MUN: TELL T

057678 FT		057678 FT 1 0 00193 0 02 0993+40 S 0260/0000 LENGTH(AH 3017 BK 1839)
055839 FT		055839 FT 1 0 00193 0 02 0974+80 S 0250/0000 LENGTH(AH 1839 BK 2733)
1 0 00193 0 02 0947+36 053106 FT SUMMIT VISTA LN (PRDR)	==	053106 FT GOSHORN RD (T406) S 0240/0000 LENGTH(AH 2733 BK 1471)
0240/0000	==	0230/0736 GOSHORN RD (T406)
051635 FT	==	051635 FT 1 0 00193 0 02 0932+50 MT ZION RD (T377) S 0230/0000 LENGTH(AH 1471 BK 2818)
048817 FT		048817 FT 1 0 00193 0 02 0904+69 S 0220/0000 LENGTH(AH 2818 BK 2487)
046330 FT		046330 FT 1 0 00193 0 02 0879+44 S 0210/0000 LENGTH(AH 2487 BK 2695)

EXTRACT DATE: 12/28/2024 ROADWAY MANAGEMENT SYSTEM PAGE NUMBER: 39
PRINT DATE: 12/30/2024 SLD COUNTY/SR - ANNUAL PRINT COUNTY: HUNTINGDON

DIR: B TOTAL LEN: 12.835 MI. DIST: 09-5 SR: 35
LEFT MUN: TELL T RIGHT MUN: TELL T

043635 FT

043635 FT 1 0 00193 0 02 0852+18
RICHVALE RD
(SR2008 SEG 0010/0000)
5 0200/0000 LENGTH(AH 2695 BK 2458)
FOR SR 0035 AND 2008
0190/2338 (CONN)
0190/2168 BMSSEN 31/0035/0190/2142
1 0 00193 0 02 0849+67
TR TROUGH SP BR TUSCARO
0190/2142 BMSBG 31/0035/0190/2142
0190/1837 BMSSEN 31/0035/0190/1800
1 0 00193 0 02 0846+30
TROUGH SP BR TUSCARORA
0190/1800 BMSBG 31/0035/0190/1800

041177 FT

0190/0035 BMSSEN 31/0035/0190/0000
041177 FT 1 0 00193 0 02 0829+82
VILLAGE: RICHVALE
TROUGH SPRING BRANCH
5 0190/0000 BMSBG 31/0035/0190/0000
LENGTH(AH 2458 BK 2113)

039064 FT

039064 FT 1 0 00193 0 02 0807+96
5 0180/0000 LENGTH(AH 2113 BK 2000)

037064 FT

037064 FT 1 0 00193 0 01 0787+61
5 0170/0000 LENGTH(AH 2000 BK 0816)
TRIB TROUGH SPRING BRAN
STRUCTURE LENGTH 13 FT
0160/0471 BMSID 31/0035/0160/0471
036248 FT 1 0 00193 0 01 0779+69
5 0160/0000 LENGTH(AH 0816 BK 3483)

036248 FT

EXTRACT DATE: 12/28/2024 ROADWAY MANAGEMENT SYSTEM PAGE NUMBER: 38
PRINT DATE: 12/30/2024 SLD COUNTY/SR - ANNUAL PRINT COUNTY: HUNTINGDON

DIR: B TOTAL LEN: 12.835 MI. DIST: 09-5 SR: 35
LEFT MUN: TELL T RIGHT MUN: TELL T

032765 FT

032765 FT 1 0 00193 0 01 0744+59
S 0150/0000 LENGTH(AH 3483 BK 2947)

029818 FT

029818 FT 1 0 00193 0 01 0715+02
S 0140/0000 LENGTH(AH 2947 BK 2449)

027369 FT

027369 FT 1 0 00193 0 01 0690+26
S 0130/0000 LENGTH(AH 2449 BK 2970)

024399 FT

024399 FT 1 0 00193 0 01 0660+56
S 0120/0000 LENGTH(AH 2970 BK 2427)

021972 FT

021972 FT 1 0 00193 0 01 0636+29
S 0110/0000 LENGTH(AH 2427 BK 2515)

EXTRACT DATE: 12/28/2024 ROADWAY MANAGEMENT SYSTEM PAGE NUMBER: 37
PRINT DATE: 12/30/2024 SLD COUNTY/SR - ANNUAL PRINT COUNTY: HUNTINGDON

DIR: B TOTAL LEN: 12.835 MI. DIST: 09-5 SR: 35
LEFT MUN: TELL T RIGHT MUN: TELL T

019457 FT

==

019457 FT 1 0 00193 0 01 0611+14
RIDGE LN
(T356)
S 0100/0000 LENGTH(AH 2515 BK 3305)

016152 FT

==

016152 FT 1 0 00193 0 01 0578+17
RESORT RD
(SR2015 SEG 0010/0000)
S 0090/0000 LENGTH(AH 3305 BK 1246)

014906 FT

014906 FT 1 0 00193 0 01 0565+71
S 0080/0000 LENGTH(AH 1246 BK 3545)

011361 FT

011361 FT 1 0 00193 0 01 0530+26
S 0070/0000 LENGTH(AH 3545 BK 2876)

008485 FT

008485 FT 1 0 00193 0 01 0501+53

EXTRACT DATE: 12/28/2024 ROADWAY MANAGEMENT SYSTEM PAGE NUMBER: 36
PRINT DATE: 12/30/2024 SLD COUNTY/SR - ANNUAL PRINT COUNTY: HUNTINGDON

DIR: B TOTAL LEN: 12.835 MI.
LEFT MUN: TELL T

DIST: 09-5 SR: 35
RIGHT MUN: TELL T

TAYLOR RD
(T415)

1 0 00193 0 01 0416+50 000000 FT
CROGHAN PK
(SR0522 SEG 0130/0000) 0010/0000

005962 FT

002921 FT

0030/0594

002049 FT

000624 FT

0060/0000 LENGTH(AH 2876 BK 2523)
TELL
0050/2372 DUBLIN T

0050/0071 LC FOR HARPERS RD
005962 FT (CONN)
1 0 00193 0 01 0476+60
HARPERS RD
(T344)
0050/0000 LENGTH(AH 2523 BK 3041)

002921 FT 1 0 00193 0 01 0446+06
0040/0000 LENGTH(AH 3041 BK 0872)

0030/0235 BMSBN 31/0035/0030/0168
1 0 00193 0 01 0438+68
SHADE CREEK
0030/0168 BMSBG 31/0035/0030/0168
002049 FT 1 0 00193 0 01 0437+08
SAWMILL RD
(SR2006 SEG 0010/0000)
0030/0000 LENGTH(AH 0872 BK 1425)

0020/0575 MFC BEGIN = D
000624 FT 1 0 00193 0 01 0422+80
NEELYTON RD
(SR0641 SEG 0020/0000)
0020/0000 LENGTH(AH 1425 BK 0624)

NC SHADE VALLEY RD
CROGHAN PK
(SR0522 SEG 0130/0000)
INTER-BK
000000 FT (T409)
MFC BEGIN = E
0010/0000 LENGTH(AH 0624 BK 0000)

EXTRACT DATE: 12/28/2024 ROADWAY MANAGEMENT SYSTEM PAGE NUMBER: 35
PRINT DATE: 12/30/2024 SLD COUNTY/SR - ANNUAL PRINT COUNTY: HUNTINGDON
DIR: B TOTAL LEN: 44.955 MI. DIST: 09-5 SR: 26
LEFT MUN: BARREE T RIGHT MUN: BARREE T

237362 FT

237331 FT AH-CENTRE (14)
INTER-AHD WATER ST
0790/3200 (SR0026 SEG 0010/0000)

234162 FT

234131 FT 1 0 00352 0 00 1265+27
5 0790/0000 LENGTH(AH 3200 BK 3485)

FORESTRY RD
(FRST)

0780/1130

230677 FT

230646 FT 1 0 00352 0 00 1230+06
5 0780/0000 LENGTH(AH 3485 BK 3353)

EXTRACT DATE: 12/28/2024 ROADWAY MANAGEMENT SYSTEM PAGE NUMBER: 34
PRINT DATE: 12/30/2024 SLD COUNTY/SR - ANNUAL PRINT COUNTY: HUNTINGDON

DIR: B TOTAL LEN: 44.955 MI. DIST: 09-5 SR: 26
LEFT MUN: BARREE T RIGHT MUN: BARREE T

		==	0770/0805	FOREST RD (T548)
	227324 FT		227293 FT	1 0 00352 0 00 1196+36 FOREST RD (T548)
		==	5 0770/0000	LENGTH(AH 3353 BK 0792)
1 0 00352 0 00 1187+92	226532 FT		226501 FT	
CHARTER OAK RD			5 0760/0000	LENGTH(AH 0792 BK 3233)
(SR1029 SEG 0160/2476)	0760/0000	==	0750/2583	BMS EN 31/0026/0750/2563 1 0 00352 0 00 1156+03 SHAVER CREEK
			0750/2563	BMS BG 31/0026/0750/2563
			0750/1673	BARREE JACKSON T
PENNDOT STOCKPILE #05 (PRDR)	0750/1553	==		
	223299 FT		223268 FT	1 0 00352 0 00 1156+03
			5 0750/0000	LENGTH(AH 3233 BK 3795)
			0740/2839	CAMP RD (T546)
	219504 FT		219473 FT	1 0 00352 0 00 1117+74
RED ROSE RD (T539)	0730/3621	==	5 0740/0000	LENGTH(AH 3795 BK 3775)

EXTRACT DATE: 12/28/2024 ROADWAY MANAGEMENT SYSTEM PAGE NUMBER: 33
PRINT DATE: 12/30/2024 SLD COUNTY/SR - ANNUAL PRINT COUNTY: HUNTINGDON

DIR: B TOTAL LEN: 44.955 MI. DIST: 09-5 SR: 26
LEFT MUN: JACKSON T RIGHT MUN: JACKSON T

SASSAFRAS RD
(T540)

0730/2281

215729 FT

1 0 00352 0 00 1046+03 212455 FT
SCARE POND RD
(T537) 0720/0000

WINCHESTER RD
(SR1027 SEG 0140/2218) 0710/0337
209924 FT

GUYER RD
(T533)

0700/0860
206313 FT

0730/2583 WHIPPLE DAM RD
(T541)

215698 FT 1 0 00352 0 00 1079+00
0730/0000 LENGTH(AH 3775 BK 3274)

212424 FT
0720/0000 LENGTH(AH 3274 BK 2531)

209893 FT 1 0 00352 0 00 1020+72
MILLER RD
(T529)
0710/0000 LENGTH(AH 2531 BK 3611)

0700/0860 SAWMILL RD
(T528)
206282 FT 1 0 00352 0 00 0986+22

EXTRACT DATE: 12/28/2024 ROADWAY MANAGEMENT SYSTEM PAGE NUMBER: 32
PRINT DATE: 12/30/2024 SLD COUNTY/SR - ANNUAL PRINT COUNTY: HUNTINGDON

DIR: B TOTAL LEN: 44.955 MI. DIST: 09-5 SR: 26
LEFT MUN: JACKSON T RIGHT MUN: JACKSON T

0700/0000 LENGTH(AH 3611 BK 3405)

0690/1239 SAWMILL RD
(T528)

0690/0514 BMS EN 31/0026/0690/0392
1 0 00352 0 00 0951+64

LAUREL RUN

0690/0392 BMSBG 31/0026/0690/0392
202877 FT 1 0 00352 0 00 0951+64

0690/0000 LENGTH(AH 3405 BK 3822)

202908 FT

PEACHY RD
(T526)

0680/2974

199086 FT

0680/0155 FOR SR 0026 AND 1023
(CONN)

199055 FT 1 0 00352 0 00 0912+26

ALAN SEEGER RD

(SR1023 SEG 0010/0000)

0680/0000 LENGTH(AH 3822 BK 0846)

0670/0356 BMS EN 31/0026/0670/0222
1 0 00352 0 00 0903+75

STANDING STONE CREEK

0670/0222 BMSBG 31/0026/0670/0222
198209 FT 1 0 00352 0 00 0903+75

VILLAGE: MCALEVYS FORT

GREENWOOD RD

(SR0305 SEG 0470/0000)

0670/0000 LENGTH(AH 0846 BK 3789)

198240 FT

EXTRACT DATE: 12/28/2024 ROADWAY MANAGEMENT SYSTEM PAGE NUMBER: 31
PRINT DATE: 12/30/2024 SLD COUNTY/SR - ANNUAL PRINT COUNTY: HUNTINGDON

DIR: B TOTAL LEN: 44.955 MI. DIST: 09-5 SR: 26
LEFT MUN: JACKSON T RIGHT MUN: JACKSON T

	194451 FT	0660/0146 BMS EN 31/0026/0660/0000 194420 FT 1 0 00261 0 02 0816+51 STANDING STONE CREEK BMSBG 31/0026/0660/0000
	193738 FT	5 0660/0000 LENGTH(AH 3789 BK 0713)
GREENWOOD RD (SR0305 SEG 0460/0841)	0650/0000	193707 FT 1 0 00261 0 02 0809+39 VILLAGE: ENNISVILLE
FOR SR 0026 AND 0305 (CONN)	0640/3714	5 0650/0000 LENGTH(AH 0713 BK 3945) NC MCALEVYS FORT RD
	189793 FT	189762 FT 1 0 00261 0 02 0769+70 5 0640/0000 LENGTH(AH 3945 BK 3283)
		CUNNINGHAM RD (T602)
		0630/1605 0630/1278 BMS EN 31/0026/0630/1249 1 0 00261 0 02 0749+22 HERODS RUN
YODER RD (T532)	0630/0970	0630/1249 BMSBG 31/0026/0630/1249
		BR STANDING STONE CREEK STRUCTURE LENGTH 9 FT
		0630/0752 BMSID 31/0026/0630/0752 JACKSON
	186510 FT	0630/0536 MILLER T 186479 FT 1 0 00261 0 02 0736+70 5 0630/0000 LENGTH(AH 3283 BK 3586)

EXTRACT DATE: 12/28/2024 ROADWAY MANAGEMENT SYSTEM PAGE NUMBER: 30
PRINT DATE: 12/30/2024 SLD COUNTY/SR - ANNUAL PRINT COUNTY: HUNTINGDON

DIR: B TOTAL LEN: 44.955 MI. DIST: 09-5 SR: 26
LEFT MUN: MILLER T RIGHT MUN: MILLER T

SUMMIT SCHOOL RD
(T517)

0620/1936 ==

182924 FT

179388 FT

175848 FT

WESLEY CHAPEL RD
(SR1015 SEG 0010/0000) 0590/0050 ==

== 0620/0974 CUMMINSVILLE LN
(T516)

182893 FT 1 0 00261 0 02 0700+45
S 0620/0000 LENGTH(AH 3586 BK 3536)

179357 FT 1 0 00261 0 02 0665+09
S 0610/0000 LENGTH(AH 3536 BK 3540)

175817 FT 1 0 00261 0 02 0629+75
EAST BRANCH RD
(SR1019 SEG 0010/0000)
S 0600/0000 LENGTH(AH 3540 BK 3673)

EXTRACT DATE: 12/28/2024 ROADWAY MANAGEMENT SYSTEM PAGE NUMBER: 29
PRINT DATE: 12/30/2024 SLD COUNTY/SR - ANNUAL PRINT COUNTY: HUNTINGDON

DIR: B TOTAL LEN: 44.955 MI. DIST: 09-5 SR: 26
LEFT MUN: MILLER T RIGHT MUN: MILLER T

172175 FT

172144 FT 1 0 00261 0 02 0593+32
VILLAGE: JACKSON CORNER
MARTINS GAP RD
(SR1017 SEG 0020/3112)
5 0590/0000 LENGTH(AH 3673 BK 2774)

169401 FT

169370 FT 1 0 00261 0 01 0569+97
5 0580/0000 LENGTH(AH 2774 BK 3497)

165904 FT

165873 FT 1 0 00261 0 01 0535+00
STONE CREEK RIDGE RD
(SR1001 SEG 0310/1765)
5 0570/0000 LENGTH(AH 3497 BK 2461)

TIPPLING HOUSE LN
(T502)

0560/1837 ==

163443 FT

163412 FT 1 0 00261 0 01 0510+49
5 0560/0000 LENGTH(AH 2461 BK 3777)

EXTRACT DATE: 12/28/2024 ROADWAY MANAGEMENT SYSTEM PAGE NUMBER: 28
PRINT DATE: 12/30/2024 SLD COUNTY/SR - ANNUAL PRINT COUNTY: HUNTINGDON

DIR: B TOTAL LEN: 44.955 MI. DIST: 09-5 SR: 26
LEFT MUN: MILLER T RIGHT MUN: MILLER T

159666 FT

159635 FT 1 0 00261 0 01 0472+72
S 0550/0000 LENGTH(AH 3777 BK 3365)

0540/2607 MILLER
ONEIDA T

1 0 00261 0 01 0438+87 156301 FT
KYPER RD
(T496) 0540/0000

156270 FT
S 0540/0000 LENGTH(AH 3365 BK 3909)

0530/2295 BMSEN 31/0026/0530/2285
1 0 00261 0 01 0422+63
TRIB.2 STANDING STONE
0530/2285 BMSBG 31/0026/0530/2285

152392 FT

152361 FT 1 0 00261 0 01 0399+78
S 0530/0000 VILLAGE: DONATION
LENGTH(AH 3909 BK 3487)
BLAIR RD
0520/3065 (T497)

LOOP RD
(T500)

0520/2745

148905 FT

148874 FT 1 0 00261 0 01 0364+91
S 0520/0000 LENGTH(AH 3487 BK 3299)

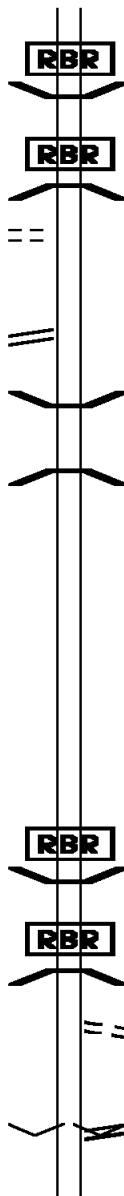
EXTRACT DATE: 12/28/2024 ROADWAY MANAGEMENT SYSTEM PAGE NUMBER: 27
PRINT DATE: 12/30/2024 SLD COUNTY/SR - ANNUAL PRINT COUNTY: HUNTINGDON

DIR: B TOTAL LEN: 44.955 MI. DIST: 09-5 SR: 26
LEFT MUN: ONEIDA T RIGHT MUN: ONEIDA T

LOVELAND DR
(T603) 0510/0897
1 0 00261 0 00 0329+50 145606 FT
COLD SPRINGS RD
(SR1009 SEG 0150/2432) 0510/0000

142173 FT

138463 FT



0510/1021 BMS EN 31/0026/0510/0972
1 0 00261 0 01 0341+79

P3
HORN RUN
0510/0972 BMSBG 31/0026/0510/0972

145575 FT

5 0510/0000 LENGTH(AH 3299 BK 3433)

0500/2239 BMS EN 31/0026/0500/2073
1 0 00261 0 00 0295+05

STANDING STONE CREEK
0500/2073 BMSBG 31/0026/0500/2073

142142 FT 1 0 00261 0 00 0295+05
5 0500/0000 LENGTH(AH 3433 BK 3710)

0490/0730 BMS EN 31/0026/0490/0654
1 0 00261 0 00 0264+54

P3
MURRAY RUN
0490/0654 BMSBG 31/0026/0490/0654
FOR SR 0026 AND 1011

(CONN)
1 0 00261 0 00 0257+99

VILLAGE: CENTER UNION
MURRAY RUN RD
(SR1011 SEG 0010/0000)

5 0490/0000 LENGTH(AH 3710 BK 3504)

GORSUCH RD

EXTRACT DATE: 12/28/2024 ROADWAY MANAGEMENT SYSTEM PAGE NUMBER: 26
PRINT DATE: 12/30/2024 SLD COUNTY/SR - ANNUAL PRINT COUNTY: HUNTINGDON

DIR: B TOTAL LEN: 44.955 MI. DIST: 09-5 SR: 26
LEFT MUN: ONEIDA T RIGHT MUN: ONEIDA T

CENTER UNION BYPASS RD
(T463) 0480/1851

CENTER UNION BYPASS RD
(T463) 0480/1027

1 0 00261 0 00 0222+95 134959 FT
DEFORREST RD
(T484) 0480/0000

== 0480/2875 (T462)

134928 FT

5 0480/0000 LENGTH(AH 3504 BK 3623)

131336 FT

0470/0098 BMS EN 31/0026/0470/0000
131305 FT 1 0 00261 0 00 0186+62

STANDING STONE CREEK

5 0470/0000 BMSBG 31/0026/0470/0000
LENGTH(AH 3623 BK 3650)

127686 FT

127655 FT 1 0 00261 0 00 0150+51
5 0460/0000 LENGTH(AH 3650 BK 3490)

BLUE HOLE RD
(T469) 0450/2596

BLUE HOLE RD
(T469) 0450/2292

RIDGEVIEW RD
(T605) 0450/1460

EXTRACT DATE: 12/28/2024 ROADWAY MANAGEMENT SYSTEM PAGE NUMBER: 25
PRINT DATE: 12/30/2024 SLD COUNTY/SR - ANNUAL PRINT COUNTY: HUNTINGDON

DIR: B TOTAL LEN: 44.955 MI. DIST: 09-5 SR: 26
LEFT MUN: ONEIDA T RIGHT MUN: ONEIDA T

124196 FT

124165 FT 1 0 00261 0 00 0115+59
5 0450/0000 LENGTH(AH 3490 BK 3584)

0440/2247 BMS EN 31/0026/0440/2239
1 0 00261 0 00 0101+81
TRIB STANDING STONE CRE
0440/2239 BMSBG 31/0026/0440/2239

120612 FT

120581 FT 1 0 00261 0 00 0079+30
5 0440/0000 LENGTH(AH 3584 BK 3231)

FRAZIER CREST
(T609)

0430/0149
117381 FT

==

117350 FT 1 0 00261 0 00 0047+05
NC STANDING STONE RD
ONEIDA

5 0430/0000 HUNTINGDON B
LENGTH(AH 3231 BK 1493)

SIMPSON AV
(BORO)

0420/0767

==

1 0 00261 0 00 0032+12 115888 FT
AFRICA AV
(BORO)

0420/0000

==

115857 FT

5 0420/0000 LENGTH(AH 1493 BK 2468)

RIVERVIEW RD
(BORO)

1 0 00261 0 00 0007+00 113420 FT

==

113389 FT

DIST: 09-5 SR: 26
RIGHT MUN: HUNTINGDON B

EXTRACT DATE: 12/28/2024 ROADWAY MANAGEMENT SYSTEM PAGE NUMBER: 23
PRINT DATE: 12/30/2024 SLD COUNTY/SR - ANNUAL PRINT COUNTY: HUNTINGDON

DIR: B TOTAL LEN: 44.955 MI. DIST: 09-5 SR: 26
LEFT MUN: HUNTINGDON B RIGHT MUN: HUNTINGDON B

CONSOLIDATED RAIL CORPO OVERPASS IS RR X-ING 0373/0374

ALLEGHENY ST
(BORO)
ICE PLANT RD
(BORO)
LC TO ICE PLANT RD
(BORO)

1 0 00046 0 02 1098+30 109393 FT
MFC BEGIN = B
LENGTH(AH 0679 BK 2758) 0373/0000

TO 0026/0370 SH
(CONN)

FROM 0026/0370 SH
(CONN)

1 0 00046 0 02 1071+65 106635 FT
PIKE ST
(SR4005 SEG 0010/0000) 0370/0000

INSTITUTION DR
(TBC)

0373/0374

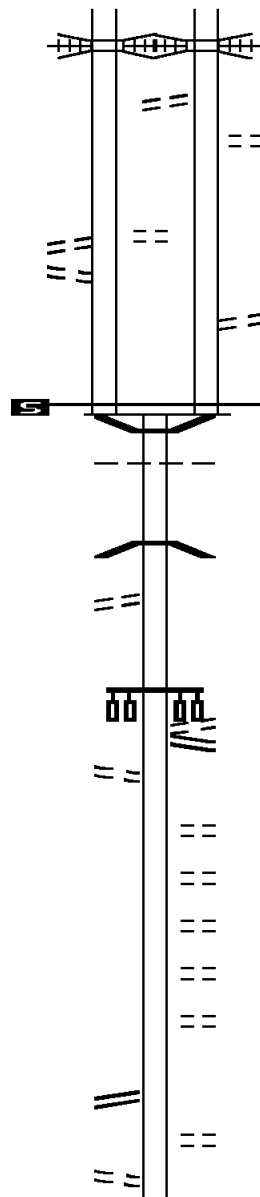
0373/0165

0373/0050

0370/2268

0370/2130

0360/3328



0372/0361

0372/0180

0372/0155

0372/0035

109393 FT

0372/0000

0370/2684

0370/2509

0370/2328

0370/2194

0370/1702

0370/1366

0370/1075

0370/0779

0370/0219

106635 FT

0370/0000

0360/3598

CONSOLIDATED RAIL CORPO OVERPASS IS RR X-ING

ICE PLANT RD
(BORO)
ALLEGHENY ST
(BORO)

LC TO ALLEGHENY ST
(BORO)

1 0 00046 0 02 1098+30
MFC BEGIN = B

LENGTH(AH 0648 BK 2758)
BMSSEN 31/0026/0370/2328

HUNTINGDON
SMITHFIELD T

1 0 00046 0 02 1094+81
JUNIATA RIVER

BMSBG 31/0026/0370/2328

PENNSYLVANIA AV
(T504)

NC PENN ST

FAIRGROUNDS RD
(SR3035 SEG 0070/1004)

PINE ST
(T456)
SPRUCE ST
(T455)
SEVENTH ST
(T563)
EIGHTH ST
(T560)
NINTH ST
(T459)

LENGTH(AH 2758 BK 3784)
TENTH ST

(T458)

EXTRACT DATE: 12/28/2024 ROADWAY MANAGEMENT SYSTEM PAGE NUMBER: 22
PRINT DATE: 12/30/2024 SLD COUNTY/SR - ANNUAL PRINT COUNTY: HUNTINGDON

DIR: B TOTAL LEN: 44.955 MI. DIST: 09-5 SR: 26
LEFT MUN: SMITHFIELD T RIGHT MUN: SMITHFIELD T

TO 8004/0254 SH
(CONN)

0360/0449

FROM 8004/0252 SH
(CONN)

0360/0188
102851 FT

LC TO TOWNE CTR BL
(CONN)
TOWNE CTR BL
(PRDR)
LC FROM TOWNE CTR BL
(CONN)

0340/3480

0340/3260

0340/3077

== 0360/3140 ELEVENTH ST
(T460)
== 0360/2693 TWELFTH ST
(T462)
== 0360/2250 THIRTEENTH ST
(T501)
NC PENNSYLVANIA AV
== 0360/1748 FOURTEENTH ST
(T453)
== 0360/1126 ROTHROCK LN
(T562)
==
RAMP B WEST RD
(SR8004 SEG 0254/0000)
RAMP B EAST RD
(SR8004 SEG 0252/0733)
0360/0344
102851 FT 1 0 00046 0 02 1033+41
SR 0022 EBL
OP ID 31/0022/0230/0000
5 0360/0000 LENGTH(AH 3784 BK 0960)
FROM 8004/0752 SH
(CONN)
0350/0829 RAMP A EAST RD
(SR8004 SEG 0754/0000)
RAMP A WEST RD
(SR8004 SEG 0752/0701)
0350/0718
0350/0683 MFC BEGIN = B
TO 8004/0754 SH
(CONN)
0350/0564
101891 FT 1 0 00046 0 02 1024+00
VILLAGE: SMITHFIELD
NC RIDGE RD
5 0350/0000 LENGTH(AH 0960 BK 3584)
0340/3260 SHANER BL
(PRDR)

EXTRACT DATE: 12/28/2024 ROADWAY MANAGEMENT SYSTEM PAGE NUMBER: 21
PRINT DATE: 12/30/2024 SLD COUNTY/SR - ANNUAL PRINT COUNTY: HUNTINGDON
DIR: B TOTAL LEN: 44.955 MI. DIST: 09-5 SR: 26
LEFT MUN: SMITHFIELD T RIGHT MUN: SMITHFIELD T

	098307 FT			098307 FT 1 0 00046 0 01 0984+94
		--	--	5 0340/0000 LENGTH(AH 3584 BK 2832)
				SMITHFIELD
				0330/2774 WALKER T
HILL RD (T403)	0330/2102	==		
			==	0330/1670 LEISTER LN
				(T401)
WAGNER RD (T405)	0330/0785	==		
	095475 FT			095475 FT 1 0 00046 0 01 0955+70
				5 0330/0000 LENGTH(AH 2832 BK 3561)
			==	0320/2807 MARGY DR
				(PRDR)
	091914 FT			091914 FT 1 0 00046 0 01 0919+97
			==	FAIRGROUNDS RD
				(SR3035 SEG 0010/0000)
				5 0320/0000 LENGTH(AH 3561 BK 3630)
JENNIFER DR (T470)	0310/2807	==		
			==	0310/2041 NIKKI CT
				(PRDR)
SHENECOY RD (T471)	0310/0239	==		
	088284 FT			088284 FT 1 0 00046 0 01 0883+76
				CIDER PRESS RD

EXTRACT DATE: 12/28/2024 ROADWAY MANAGEMENT SYSTEM PAGE NUMBER: 20
PRINT DATE: 12/30/2024 SLD COUNTY/SR - ANNUAL PRINT COUNTY: HUNTINGDON

DIR: B TOTAL LEN: 44.955 MI. DIST: 09-5 SR: 26
LEFT MUN: WALKER T RIGHT MUN: WALKER T

		==	5 0310/0000	(T445) LENGTH(AH 3630 BK 2392)
		==		
	085892 FT	==	0300/0468	NEWTOWN AV (T437)
			085892 FT	1 0 00046 0 01 0859+93
			5 0300/0000	LENGTH(AH 2392 BK 3742)
BOUQUET ST (T437)	0290/1627	==		
		==	0290/1581	STATION RD (T448)
		==	0290/1277	LANG LN (T446)
			5 0290/0758	RETAINING WALL END BMSID 31/0026/0290/0789
			5 0290/0674	RETAINING WALL BEGIN BMSID 31/0026/0290/0789
BOUQUET ST (T437)	0290/0609	==		
			0290/0552	BMS EN 31/0026/0290/0460 1 0 00046 0 01 0827+19
			0290/0460	CROOKED CREEK BMSBG 31/0026/0290/0460
	082150 FT		082150 FT	1 0 00046 0 01 0822+50
HARTSLOG VALLEY RD (SR3039 SEG 0010/0000)	0290/0000	==	5 0290/0000	VILLAGE: MCCONNELLSTOWN LENGTH(AH 3742 BK 3613)
			0280/3594	BMS EN 31/0026/0280/3562 1 0 00046 0 01 0821+69
				HARTSLOG CR
			0280/3562	BMSBG 31/0026/0280/3562
PEIGHTEL RD (T456)	0280/2311	==		

EXTRACT DATE: 12/28/2024 ROADWAY MANAGEMENT SYSTEM PAGE NUMBER: 19
PRINT DATE: 12/30/2024 SLD COUNTY/SR - ANNUAL PRINT COUNTY: HUNTINGDON

DIR: B TOTAL LEN: 44.955 MI. DIST: 09-5 SR: 26
LEFT MUN: WALKER T RIGHT MUN: WALKER T

1 0 00046 0 01 0786+14 078537 FT
PEIGHTEL RD
(T456) 0280/0000

078537 FT

5 0280/0000 LENGTH(AH 3613 BK 2960)

1 0 00046 0 01 0756+55 075577 FT
REDSTONE RIDGE RD
(T426) 0270/0000

075577 FT

5 0270/0000 LENGTH(AH 2960 BK 3612)

LOCUST RD
(T427) 0260/2880

071965 FT

071965 FT 1 0 00046 0 01 0720+73
5 0260/0000 LENGTH(AH 3612 BK 2651)
WALKER
0250/2620 PENN T

1 0 00046 0 01 0694+70 069314 FT
RACE TRACK RD
(T429) 0250/0000

0250/0102 T.CROOKED CR
STRUCTURE LENGTH 18 FT
BMSID 31/0026/0250/0102
SEVEN POINTS RD
069314 FT (SR3011 SEG 0120/1009)
5 0250/0000 LENGTH(AH 2651 BK 1875)
TO 3011/0120 SH
0240/1712 (CONN)

EXTRACT DATE: 12/28/2024 ROADWAY MANAGEMENT SYSTEM PAGE NUMBER: 18
PRINT DATE: 12/30/2024 SLD COUNTY/SR - ANNUAL PRINT COUNTY: HUNTINGDON

DIR: B TOTAL LEN: 44.955 MI. DIST: 09-5 SR: 26
LEFT MUN: PENN T RIGHT MUN: PENN T

067439 FT

067439 FT 1 0 00046 0 01 0675+95
S 0240/0000 LENGTH(AH 1875 BK 2127)

065312 FT

065312 FT 1 0 00046 0 01 0654+81

STATES RD
(T427)

0220/1109

==

S 0230/0000 LENGTH(AH 2127 BK 1361)

063951 FT

063951 FT 1 0 00046 0 01 0640+88
S 0220/0000 LENGTH(AH 1361 BK 3583)

1 0 00046 0 01 0604+39 060368 FT
FLUKE RD
(T425)

0210/0000

==

0210/0319 BMS EN 31/0026/0210/0291
1 0 00046 0 01 0607+21

0210/0291 HOOVER RUN
060368 FT BMS BG 31/0026/0210/0291

S 0210/0000 LENGTH(AH 3583 BK 1973)

058395 FT

058395 FT 1 0 00046 0 01 0584+66
S 0200/0000 LENGTH(AH 1973 BK 3395)

EXTRACT DATE: 12/28/2024 ROADWAY MANAGEMENT SYSTEM PAGE NUMBER: 17
PRINT DATE: 12/30/2024 SLD COUNTY/SR - ANNUAL PRINT COUNTY: HUNTINGDON

DIR: B TOTAL LEN: 44.955 MI. DIST: 09-5 SR: 26
LEFT MUN: PENN T RIGHT MUN: PENN T

WELLER RD
(T419)

0190/0072
055000 FT

==

0190/0249 WELLER RD
(T419)

055000 FT 1 0 00046 0 01 0550+65

TR.HOOVRS RN
STRUCTURE LENGTH 16 FT
BMSID 31/0026/0190/0000
LENGTH(AH 3395 BK 2248)

5 0190/0000

052752 FT

052752 FT 1 0 00046 0 01 0528+35

GARNER RD
(SR3012 SEG 0010/0000)
LENGTH(AH 2248 BK 3354)

5 0180/0000

--

0170/1589 PENN
MARKLESBURG B

--

0170/0532 MARKLESBURG
0170/0216 PENN T
BMSEN 31/0026/0170/0199
1 0 00046 0 01 0496+91

--

1 0 00046 0 01 0494+92 049398 FT
MOUNTAIN RD
(T420)

0170/0000

==

5 0170/0000 LENGTH(AH 3354 BK 1506)
PENN
0160/1108 MARKLESBURG B

047892 FT

047892 FT 1 0 00046 0 01 0479+00
5 0160/0000 LENGTH(AH 1506 BK 3497)

==

BEACH AL
(BORO)

0150/3077

==

0150/2949 CHURCH ST
(BORO)
0150/2742 FILBERT ST
(BORO)
0150/2525 PLUM AL
(BORO)

EXTRACT DATE: 12/28/2024 ROADWAY MANAGEMENT SYSTEM PAGE NUMBER: 16
PRINT DATE: 12/30/2024 SLD COUNTY/SR - ANNUAL PRINT COUNTY: HUNTINGDON

DIR: B TOTAL LEN: 44.955 MI. DIST: 09-5 SR: 26
LEFT MUN: MARKLESBURG B RIGHT MUN: MARKLESBURG B

CHESTNUT ST
(BORO)
LAKEVIEW DR
(BORO)

0150/2122
0150/1702

OLD MOUNTAIN RD
(BORO)
OAK ST
(BORO)

0150/1215
0150/0619
044395 FT

0150/2332 PEACH AL
(BORO)
0150/2122 AITCH RD
(SR3010 SEG 0010/0000)
0150/1702 WALNUT ST
(BORO)
0150/1494 APPLE AL
(BORO)

044395 FT 1 0 00046 0 01 0445+40
MARKLESBURG
LINCOLN T
S 0150/0000 LENGTH(AH 3497 BK 2336)

042059 FT

042059 FT 1 0 00046 0 00 0420+07
S 0140/0000 LENGTH(AH 2336 BK 3630)

038429 FT

0130/0931 BMS EN 31/0026/0130/0923
1 0 00046 0 00 0384+26
BRANCH JAMES CREEK
0130/0923 BMSBG 31/0026/0130/0923

038429 FT 1 0 00046 0 00 0384+26
FOUSES CROSSING RD
(T405)
S 0130/0000 LENGTH(AH 3630 BK 3394)

WHITSEL RD

EXTRACT DATE: 12/28/2024 ROADWAY MANAGEMENT SYSTEM PAGE NUMBER: 15
PRINT DATE: 12/30/2024 SLD COUNTY/SR - ANNUAL PRINT COUNTY: HUNTINGDON

DIR: B TOTAL LEN: 44.955 MI. DIST: 09-5 SR: 26
LEFT MUN: LINCOLN T RIGHT MUN: LINCOLN T

(TWP)

0120/1047 ==

035035 FT

035035 FT 1 0 00046 0 00 0350+26
S 0120/0000 LENGTH(AH 3394 BK 3693)

031342 FT

031342 FT 1 0 00046 0 00 0313+33
S 0110/0000 LENGTH(AH 3693 BK 3758)

027584 FT

027584 FT 1 0 00046 0 00 0275+86
ENTRIKEN RD
(T406)
S 0100/0000 LENGTH(AH 3758 BK 2104)

00 00

025480 FT

0090/0794 OLD PLANK RD
(SR0994 SEG 0014/0000)
025480 FT 1 0 00046 0 00 0255+06
S 0090/0000 LENGTH(AH 2104 BK 2687)

0080/0163 BMS EN 31/0026/0080/0153

EXTRACT DATE: 12/28/2024 ROADWAY MANAGEMENT SYSTEM PAGE NUMBER: 14
PRINT DATE: 12/30/2024 SLD COUNTY/SR - ANNUAL PRINT COUNTY: HUNTINGDON

DIR: B TOTAL LEN: 44.955 MI. DIST: 09-5 SR: 26
LEFT MUN: LINCOLN T RIGHT MUN: LINCOLN T

022793 FT

0080/0153

0080/0110
022793 FT

5 0080/0000

1 0 00046 0 00 0229+40
TRIB COFFEE RUN
BMSBG 31/0026/0080/0153
LC FOR ENTRIKEN CEMETER
(CONN)
1 0 00046 0 00 0228+54
ENTRIKEN CEMETERY RD
(T400)
LENGTH(AH 2687 BK 2463)

020330 FT

5 020330 FT
0070/0000

1 0 00046 0 00 0203+16
LENGTH(AH 2463 BK 3248)

017082 FT

017082 FT

5 0060/0000

1 0 00046 0 00 0170+68
LINCOLN
HOPEWELL T
LENGTH(AH 3248 BK 3697)

013385 FT

013385 FT

5 0050/0000

1 0 00046 0 00 0134+00
DOGTOWN RD
(SR3004 SEG 0010/0000)
LENGTH(AH 3697 BK 3462)

EXTRACT DATE: 12/28/2024 ROADWAY MANAGEMENT SYSTEM PAGE NUMBER: 13
PRINT DATE: 12/30/2024 SLD COUNTY/SR - ANNUAL PRINT COUNTY: HUNTINGDON

DIR: B TOTAL LEN: 44.955 MI. DIST: 09-5 SR: 26
LEFT MUN: HOPEWELL T RIGHT MUN: HOPEWELL T

	009923 FT		009923 FT	1 0 00046 0 00 0099+38 SHY BEAVER RD (SR3002 SEG 0010/0000)
		=	0040/0000	LENGTH(AH 3462 BK 2950)
DORMAN RD (T401)	0030/1161	=		
	006973 FT		006973 FT	1 0 00046 0 00 0069+88 VILLAGE: CHERRYTOWN
		<	0030/0000	LENGTH(AH 2950 BK 3436)
ACORN LN (PRDR)	0020/1949	=		
	003537 FT		003537 FT	1 0 00046 0 00 0035+52
			0020/0000	LENGTH(AH 3436 BK 3537)
	000000 FT		000000 FT	1 0 00046 0 00 0000+00
			NC RAYSTOWN RD INTER-BK RAYSTOWN RD	(SR0026 SEG 0930/1052)
			MFC BEGIN = C BK-BEDFORD	(05)
			0010/0000	LENGTH(AH 3537 BK 0000)

EXTRACT DATE: 12/28/2024 ROADWAY MANAGEMENT SYSTEM PAGE NUMBER: 12
PRINT DATE: 12/30/2024 SLD COUNTY/SR - ANNUAL PRINT COUNTY: HUNTINGDON

DIR: B TOTAL LEN: 23.648 MI. DIST: 09-5 SR: 22
LEFT MUN: BRADY T RIGHT MUN: BRADY T

SUBSTATION RD
(T775)

124812 FT

0490/1138

123509 FT

119808 FT

116061 FT

124860 FT AH-MIFFLIN (44)
INTER-AHD WILLIAM PENN HW
0490/1303 (SR0022 SEG 0010/0000)

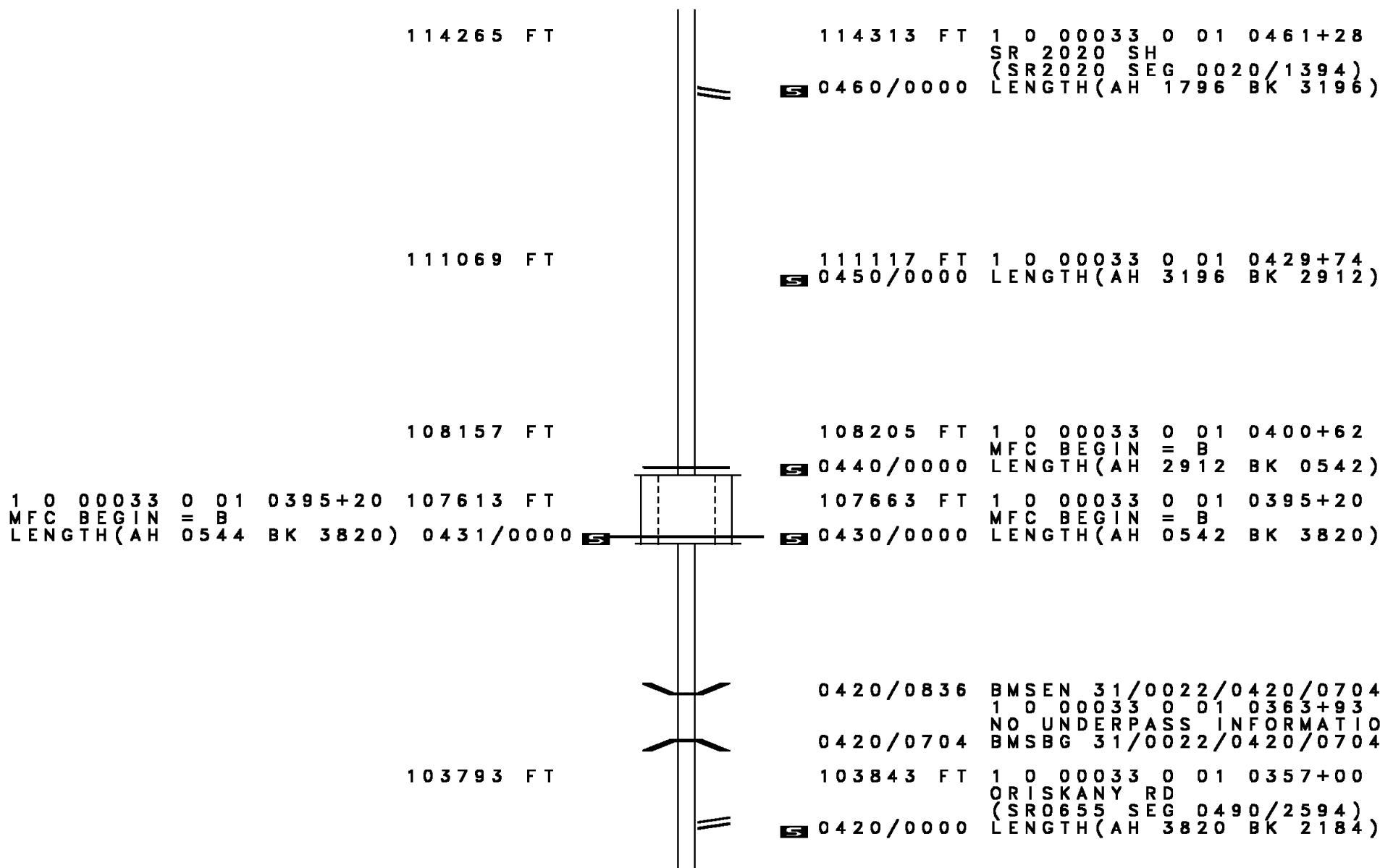
123557 FT 1 0 00033 0 01 0553+40
5 0490/0000 LENGTH(AH 1303 BK 3701)
RETAINING WALL END
0480/3639 BMSID 31/0022/0480/3535
RETAINING WALL BEGIN
0480/3535 BMSID 31/0022/0480/3535

119856 FT 1 0 00033 0 01 0516+11
5 0480/0000 LENGTH(AH 3701 BK 3747)

116109 FT 1 0 00033 0 01 0479+00
5 0470/0000 LENGTH(AH 3747 BK 1796)
RETAINING WALL END
0460/1796 BMSID 31/0022/0460/1294
RETAINING WALL BEGIN
0460/1294 BMSID 31/0022/0460/1294
RETAINING WALL END
0460/1101 BMSID 31/0022/0460/0851
RETAINING WALL BEGIN
0460/0851 BMSID 31/0022/0460/0851

EXTRACT DATE: 12/28/2024 ROADWAY MANAGEMENT SYSTEM PAGE NUMBER: 11
PRINT DATE: 12/30/2024 SLD COUNTY/SR - ANNUAL PRINT COUNTY: HUNTINGDON

DIR: B TOTAL LEN: 23.648 MI. DIST: 09-5 SR: 22
LEFT MUN: BRADY T RIGHT MUN: BRADY T



DIR: B TOTAL LEN: 23.648 MI. DIST: 09-5 SR: 22
LEFT MUN: BRADY T RIGHT MUN: BRADY T

DIR: B TOTAL LEN: 23.648 MI.
LEFT MUN: HENDERSON T

DIST: 09-5 SR: 22
RIGHT MUN: HENDERSON T

		><	0370/1943	SUGAR GR. RUN STRUCTURE LENGTH 20 FT BMSID 31/0022/0370/1943
		><	0370/0851	DRY RUN STRUCTURE LENGTH 8 FT BMSID 31/0022/0370/0851
		= =	0370/0814	BLUE MOON HOLLOW RD (T445)
092372 FT			092422 FT	1 0 00033 0 01 0242+43 TROUGH CREEK VALLEY PK (SR0829 SEG 0420/1509)
		oo oo	[S] 0370/0000	LENGTH(AH 2214 BK 1308)
091064 FT			091114 FT	1 0 00033 0 01 0228+63
SMOKERS HILL RD (T601)	0350/3180	= =	[S] 0360/0000	LENGTH(AH 1308 BK 3443)
		= =	0350/3056	MAIN ST (T444)
GLENBURK DR (TWP)	0350/0997	= =		
	087621 FT		087671 FT	1 0 00033 0 00 0190+93 PIKES RUN STRUCTURE LENGTH 22 FT BMSID 31/0022/0350/0000
		><	[S] 0350/0000	LENGTH(AH 3443 BK 2649)
	084972 FT		085022 FT	1 0 00033 0 00 0164+78
			[S] 0340/0000	LENGTH(AH 2649 BK 2696)

EXTRACT DATE: 12/28/2024 ROADWAY MANAGEMENT SYSTEM PAGE NUMBER: 8
PRINT DATE: 12/30/2024 SLD COUNTY/SR - ANNUAL PRINT COUNTY: HUNTINGDON

DIR: B TOTAL LEN: 23.648 MI. DIST: 09-5 SR: 22
LEFT MUN: HENDERSON T RIGHT MUN: HENDERSON T

1 0 00033 0 00 0137+82 082276 FT
PENN WOODS RD
(T570) 0330/0000

079664 FT

SCHOOL HOUSE HOLLOW RD
(T448) 0310/1668

NUMERS HOLLOW RD
(T450) 0310/0416
LC FOR NUMERS HOLLOW RD
(CONN) 0310/0281
076030 FT

073795 FT

==

0330/0583
082326 FT

JACOBS CROSSING RD
(T443)

5 0330/0000 LENGTH(AH 2696 BK 2612)

079714 FT 1 0 00033 0 00 0111+53

5 0320/0000 VILLAGE: ARDENHEIM
LENGTH(AH 2612 BK 3634)

==

==

==

0310/0023 BMS EN 31/0022/0310/0000
076080 FT 1 0 00033 0 00 0075+19

5 0310/0000 NO UNDERPASS INFORMATION
BMSBG 31/0022/0310/0000
LENGTH(AH 3634 BK 2235)

0300/2150 TR. JUN. RIV.
STRUCTURE LENGTH 10 FT
BMSID 31/0022/0300/2150

5 073845 FT 1 0 00033 0 00 0052+30
0300/0000 LENGTH(AH 2235 BK 1579)
SNYDERS RUN

EXTRACT DATE: 12/28/2024 ROADWAY MANAGEMENT SYSTEM PAGE NUMBER: 7
PRINT DATE: 12/30/2024 SLD COUNTY/SR - ANNUAL PRINT COUNTY: HUNTINGDON

DIR: B TOTAL LEN: 23.648 MI.
LEFT MUN: HENDERSON T

DIST: 09-5 SR: 22
RIGHT MUN: HENDERSON T

1 0 00033 0 00 0036+13 072216 FT
PENN ST
(SR1010 SEG 0033/0575) 0290/0000

071151 FT

LC TO LAKE RAYSTOWN CTR
(CONN) 0270/0605
LAKE RAYSTOWN SHOP CTR
(PRDR) 0270/0500
LC FROM LAKE RAYSTOWN C
(CONN) 0270/0377
1 0 00055 0 02 0929+89 067794 FT
FOURTH ST
(SR3047 SEG 0010/0000) 0270/0000

SHOPPING CENTER RD
(PRDR) 0260/2045

TO 8006/0500 SH
(CONN) 0260/0961

FROM 8006/0510 SH
(CONN) 0260/0741

STRUCTURE LENGTH 12 FT
BMSID 31/0022/0290/1180
PENN ST
0290/1180
0290/0770 (SR1010 SEG 0032/1395)
072266 FT
5 0290/0000 LENGTH(AH 1579 BK 1065)
0280/0983 BMSID 31/0022/0280/0000
HENDERSON
0280/0409 SMITHFIELD T
071201 FT 1 0 00055 0 02 0963+38
SR 1010 EBL
BMSBG 31/0022/0280/0000
5 0280/0000 LENGTH(AH 1065 BK 3357)
0270/1971 SNYDERS RUN RD
(SR3043 SEG 0080/2122)
0270/0500
067844 FT
5 0270/0000 LENGTH(AH 3357 BK 3040)
CROOKED CREEK RD
0260/2605 (T564)
MCDONALDS RD
(PRDR)
0260/2045
0260/1588 BMSID 31/0022/0260/1517
1 0 00055 0 02 0914+58
CROOKED CRK.
0260/1517 BMSBG 31/0022/0260/1517
RAMP RD
(SR8006 SEG 0500/0000)
RAMP RD
(SR8006 SEG 0510/0626)
0260/0832

EXTRACT DATE: 12/28/2024 ROADWAY MANAGEMENT SYSTEM PAGE NUMBER: 6
PRINT DATE: 12/30/2024 SLD COUNTY/SR - ANNUAL PRINT COUNTY: HUNTINGDON

DIR: B TOTAL LEN: 23.648 MI. DIST: 09-5 SR: 22
LEFT MUN: SMITHFIELD T RIGHT MUN: SMITHFIELD T

064754 FT		0260/0503 BMS EN 31/0022/0260/0000
		064804 FT 1 0 00055 0 02 0899+37
		SR 3035
		BMSBG 31/0022/0260/0000
		LENGTH(AH 3040 BK 1776)
1 0 00055 0 02 0881+56 062978 FT		063028 FT WESTOVER HILL RD
TENTH ST		(T450)
(T458)		0250/0000 LENGTH(AH 1776 BK 2647)
		TR. JUNIATA R
		STRUCTURE LENGTH 25 FT
		0240/1799 BMSID 31/0022/0240/1799
060331 FT		060381 FT 1 0 00055 0 02 0855+05
		MFC BEGIN = B
		0240/0000 LENGTH(AH 2647 BK 0740)
		RAMP A RD
		0230/0460 (SR8004 SEG 0754/0717)
		RAMP A WEST RD
		0230/0325 (SR8004 SEG 0752/0000)
BMS EN 31/0022/0230/0000 0231/0082		0230/0082 BMS EN 31/0022/0230/0000
1 0 00055 0 02 0847+69 059598 FT		059641 FT 1 0 00055 0 02 0847+69
P3		P3
SR 0026		SR 0026
BMSBG 31/0022/0230/0000		BMSBG 31/0022/0230/0000
LENGTH(AH 0733 BK 1671) 0231/0000		LENGTH(AH 0740 BK 1667)
RAMP B EAST RD		
(SR8004 SEG 0252/0000) 0221/1400		
RAMP B WEST RD		
(SR8004 SEG 0254/0808) 0221/1220		
		0220/0342 WALMART EXIT LT
		(PRDR)
		0220/0053 WALMART ENTRANCE LT
		(PRDR)
1 0 00055 0 02 0839+28 057927 FT		057974 FT 1 0 00055 0 02 0839+28
MFC BEGIN = B		MFC BEGIN = B
LENGTH(AH 1671 BK 1084) 0221/0000		0220/0000 LENGTH(AH 1667 BK 1084)
WALNUT TERRACE RD		

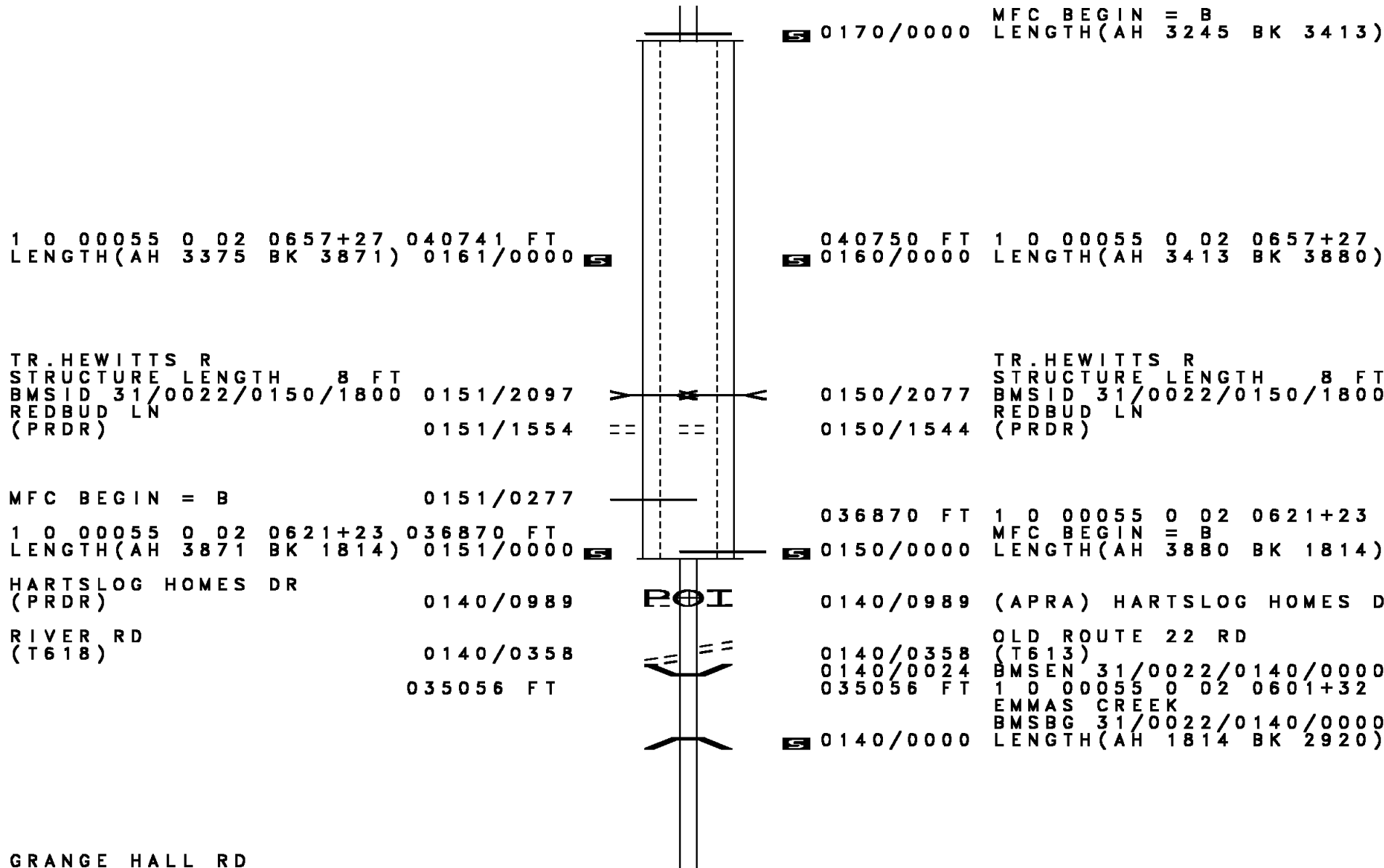
EXTRACT DATE: 12/28/2024 ROADWAY MANAGEMENT SYSTEM PAGE NUMBER: 5
PRINT DATE: 12/30/2024 SLD COUNTY/SR - ANNUAL PRINT COUNTY: HUNTINGDON

DIR: B TOTAL LEN: 23.648 MI. DIST: 09-5 SR: 22
LEFT MUN: SMITHFIELD T RIGHT MUN: SMITHFIELD T

(T561)	0210/0598 056843 FT	=	056890 FT 1 0 00055 0 02 0819+96 S 0210/0000 LENGTH(AH 1084 BK 1629) SMITHFIELD 0200/1399 PORTER T
WARRIOR OAK RD (T401)	0200/1200 055214 FT	= =	WESTWOOD LN (PRDR) 0200/0308 055261 FT 1 0 00055 0 02 0802+77 S 0200/0000 LENGTH(AH 1629 BK 3716)
		=	HARTSLOG VALLEY RD (SR3039 SEG 0130/1009) 0190/2049
	051498 FT 050810 FT		051545 FT 1 0 00055 0 02 0765+20 S 0190/0000 LENGTH(AH 3716 BK 0688) 050857 FT 1 0 00055 0 02 0758+34 S 0184/0000 LENGTH(AH 0688 BK 3449)
RUNK RD (T432)	0180/2552	=	OLD TWENTY-TWO RD (T613) 0180/1715
	047361 FT		047408 FT 1 0 00055 0 02 0723+85 S 0180/0000 LENGTH(AH 3449 BK 3245)
	044116 FT		044163 FT 1 0 00055 0 02 0691+40

EXTRACT DATE: 12/28/2024 ROADWAY MANAGEMENT SYSTEM PAGE NUMBER: 4
PRINT DATE: 12/30/2024 SLD COUNTY/SR - ANNUAL PRINT COUNTY: HUNTINGDON

DIR: B TOTAL LEN: 23.648 MI. DIST: 09-5 SR: 22
LEFT MUN: PORTER T RIGHT MUN: PORTER T



EXTRACT DATE: 12/28/2024 ROADWAY MANAGEMENT SYSTEM PAGE NUMBER: 3
PRINT DATE: 12/30/2024 SLD COUNTY/SR - ANNUAL PRINT COUNTY: HUNTINGDON

DIR: B TOTAL LEN: 23.648 MI. DIST: 09-5 SR: 22
LEFT MUN: PORTER T RIGHT MUN: PORTER T

(T564)

0130/0726

032136 FT

==

032136 FT 1 0 00055 0 01 0559+68
0130/0000 LENGTH(AH 2920 BK 2473)

BRIDGE ST
(SR0305 SEG 0010/0000) 0120/0426
1 0 00055 0 01 0534+30 029663 FT
SR 4018 SH
(SR4018 SEG 0010/0000) 0120/0000

==

029663 FT LOOP RD
(T616)

0120/0000 LENGTH(AH 2473 BK 3871)
T. JUNIATA R.
STRUCTURE LENGTH 16 FT
BMSID 31/0022/0110/3842

==

0110/3842
0110/3195 LOCUST LN
(T611)

==

025792 FT

025792 FT 1 0 00055 0 01 0495+13
0110/0000 LENGTH(AH 3871 BK 3775)

0100/3026 SPORTSMAN RD
(T610)

==

022017 FT

022017 FT 1 0 00055 0 01 0457+45
0100/0000 LENGTH(AH 3775 BK 1794)
DMS SIGN STRUCTURE
0090/1270 BMSID 31/0022/0090/1270
0090/0724 BMSID 31/0022/0090/0000



020223 FT

020223 FT 1 0 00055 0 01 0439+67

EXTRACT DATE: 12/28/2024 ROADWAY MANAGEMENT SYSTEM PAGE NUMBER: 2
PRINT DATE: 12/30/2024 SLD COUNTY/SR - ANNUAL PRINT COUNTY: HUNTINGDON

DIR: B TOTAL LEN: 23.648 MI. DIST: 09-5 SR: 22
LEFT MUN: PORTER T RIGHT MUN: PORTER T

MAIN ST
(SR4014 SEG 0010/0000) 0080/2290

017773 FT

BIRMINGHAM PK
(SR0453 SEG 0010/0000) 0078/0000

014833 FT

012455 FT

010243 FT

FRANKSTOWN BR JUNIATA R
BMSBG 31/0022/0090/0000
LENGTH(AH 1794 BK 2450)

0080/2014 PORTER
MORRIS T

017773 FT 1 0 00055 0 01 0415+17
LENGTH(AH 2450 BK 1460)

SIGN: CANTILEVER
0078/0435 BMSID 31/0022/0078/0435
TR SHAFFER R
STRUCTURE LENGTH 13 FT
0078/0164 BMSID 31/0022/0078/0164
016313 FT 0 0 00000 0 00 0000+00
VILLAGE: WATER STREET
SHAFFERSVILLE RD
(SR4016 SEG 0030/1634)

0078/0000 LENGTH(AH 1460 BK 1480)

0074/0455 BMSID 31/0022/0074/0000
014833 FT 0 0 00000 0 00 0000+00
SR 4016

0074/0000 BMSBG 31/0022/0074/0000
LENGTH(AH 1480 BK 2378)

012455 FT 0 0 00000 0 00 0000+00
LENGTH(AH 2378 BK 2212)

0054/0116 BMSID 31/0022/0054/0000
010243 FT 0 0 00000 0 00 0000+00
T-482

EXTRACT DATE: 12/28/2024 ROADWAY MANAGEMENT SYSTEM PAGE NUMBER: 1
PRINT DATE: 12/30/2024 SLD COUNTY/SR - ANNUAL PRINT COUNTY: HUNTINGDON

DIR: B TOTAL LEN: 23.648 MI. DIST: 09-5 SR: 22
LEFT MUN: MORRIS T RIGHT MUN: MORRIS T

SHAFFERSVILLE RD
(SR4016 SEG 0010/0000) 0044/1601

008126 FT

006855 FT

PAINT HORSE LN
(PRDR)

0030/2912

003395 FT

SUNRISE DR
(PRDR)

001550 FT

0010/1357

BARKER RD
(PRDR)

0010/0058
000000 FT

5 0054/0000 BMSBG 31/0022/0054/0000
LENGTH(AH 2212 BK 2117)

5 008126 FT 1 0 00260 0 02 0082+71
0044/0000 LENGTH(AH 2117 BK 1271)

5 006855 FT 1 0 00260 0 01 0070+00
0040/0000 LENGTH(AH 1271 BK 3460)

0030/2912 (APRA) CANOE VALLEY AGG

0030/1870 KIMLER LN
(PRDR)

5 003395 FT 1 0 00260 0 01 0035+80
0030/0000 LENGTH(AH 3460 BK 1845)

0020/0676 BLACKBERRY LN
(PRDR)

5 001550 FT 1 0 00260 0 01 0017+40
0020/0000 LENGTH(AH 1845 BK 1550)

0010/0430 BRENNEMAN LN
(PRDR)

000000 FT 1 0 00260 0 00 0000+00

NC WILLIAM PENN HW
INTER-BK WILLIAM PENN HW
(SRO022 SEG 0620/0962)

MFC BEGIN = B (07)
BK-BLAIR
5 0010/0000 LENGTH(AH 1550 BK 0000)